Geographical Publishing Company's

COMMERCIAL ATLAS OF THE WORLD

NEW CENSUS EDITION

UNITED STATES AND POSSESSIONS

Digitized by the Internet Archive
in 2021

https://archive.org/details/commercialatlaso00lloy

The Geographical Publishing Company's

COMMERCIAL ATLAS *of the* WORLD

New Census

By

LLOYD EDWIN SMITH, B. S.

Assistant Editor, Little Blue Books, World Famous Stories, and contributor to nationally renowned magazines.

Edited by

FREDERICK K. BRANOM, B. E., M. S., PH. D.

Head of the Department of Geography, Chicago Normal College, Co-Author of the "Teaching of Geography" and Author of the "Social Geography Series," "The Use of Maps," "The Use of Globes" and the "Pupil's Wordbook in the Geography of Illinois"—contributor to various educational magazines.

ABLY ASSISTED BY

A Staff of Trained Photographers, Foreign Representatives and Writers of International Authority on Political and Geographical Conditions, Racial Characteristics, Language and Religious Complications, and Every Possible Phase of the World Today.

CONTAINING

New Maps of Every Division of the Earth's Surface, Including Those of the Newly-Formed Nations of Europe and the Official Peace Terms Upon Which the Boundaries of the New European Nations are Based. Also a Rare and Elaborate Collection of New and Original Photographs, Including the Most Important Views of Historical Interest in Every Country on the Globe.

The GEOGRAPHICAL PUBLISHING CO

621 Plymouth Court, Chicago

Copyright 1936 by
THE GEOGRAPHICAL PUBLISHING CO.
Chicago

Made in U.S.A.

Photos Copyrighted by
Underwood and Underwood
Alvina Lenke Studio
Pauls Photos
Waterhouse & Terry

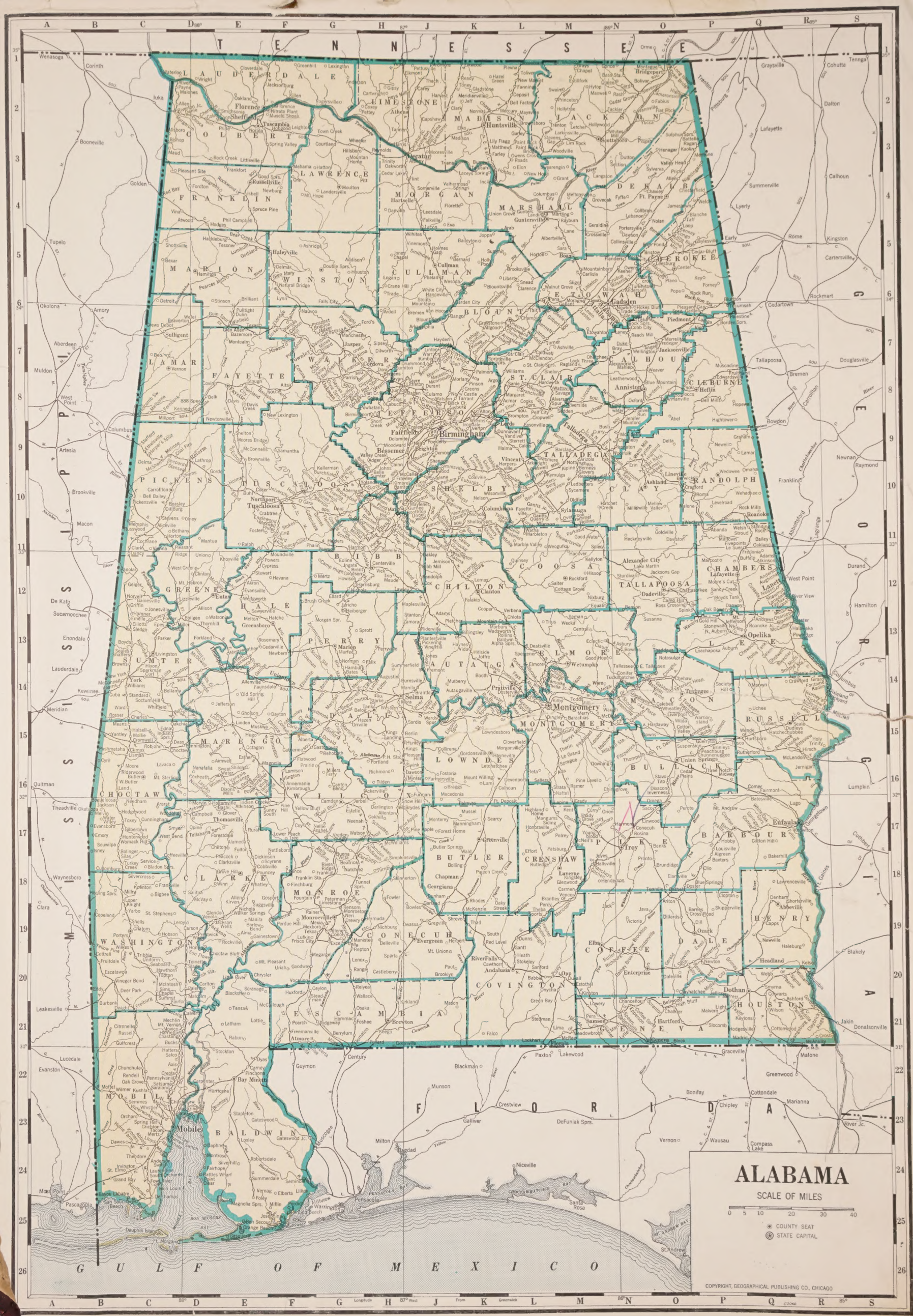
ALABAMA
SCALE OF MILES
0 5 10 20 30 40
COUNTY SEAT
STATE CAPITAL
COPYRIGHT, GEOGRAPHICAL PUBLISHING CO., CHICAGO
TENNESSEE
GEORGIA
FLORIDA
MISSISSIPPI
GULF OF MEXICO
LAUDERDALE
LIMESTONE
MADISON
JACKSON
COLBERT
LAWRENCE
FRANKLIN
MORGAN
MARSHALL
DEKALB
MARION
WINSTON
CULLMAN
ETOWAH
CHEROKEE
BLOUNT
LAMAR
FAYETTE
WALKER
ST. CLAIR
CALHOUN
CLEBURNE
JEFFERSON
TALLADEGA
PICKENS
TUSCALOOSA
SHELBY
CLAY
RANDOLPH
BIBB
COOSA
CHAMBERS
GREENE
HALE
CHILTON
TALLAPOOSA
PERRY
AUTAUGA
ELMORE
LEE
SUMTER
DALLAS
MONTGOMERY
MACON
RUSSELL
MARENGO
LOWNDES
BULLOCK
CHOCTAW
WILCOX
BARBOUR
CLARKE
MONROE
BUTLER
CRENSHAW
PIKE
HENRY
WASHINGTON
CONECUH
COFFEE
DALE
COVINGTON
ESCAMBIA
HOUSTON
MOBILE
BALDWIN
Florence
Sheffield
Tuscumbia
Russellville
Haleyville
Decatur
Huntsville
Guntersville
Gadsden
Piedmont
Jacksonville
Anniston
Heflin
Birmingham
Bessemer
Fairfield
Tuscaloosa
Talladega
Sylacauga
Alexander City
Opelika
Lanett
Eufaula
Troy
Montgomery
Selma
Prattville
Tuskegee
Union Springs
Greenville
Luverne
Andalusia
Opp
Enterprise
Dothan
Ozark
Elba
Geneva
Hartford
Evergreen
Brewton
Atmore
Mobile
Bay Minette
Foley
Gulf Shores
Orange Beach
Pensacola
Niceville
Milton
Crestview
Marianna
Chipley
Bonifay
Cottondale
Greenwood
Graceville
Dothan
Tennessee
Georgia
Mississippi
Florida

GAZETTEER OF ALABAMA

County	Key	Sq. Miles Area	Pop.
Autauga	14 K	584	19,694
Baldwin	23 E	1,595	28,289
Barbour	17 P	912	32,425
Bibb	12 H	634	20,780
Blount	6 L	649	28,020
Bullock	16 O	610	20,016
Butler	17 K	763	30,195
Calhoun	7 O	615	55,611
Chambers	12 P	612	39,313
Cherokee	5 P	577	20,219
Chilton	12 K	713	24,579
Choctaw	16 C	932	20,513
Clarke	18 E	1,216	26,016
Clay	10 O	614	17,768
Cleburne	8 P	569	12,877
Coffee	19 N	678	32,556
Colbert	2 E	618	29,860
Conecuh	19 J	849	25,429
Coosa	12 M	655	12,460
Covington	20 L	1,042	41,356
Crenshaw	18 M	618	23,656
Cullman	5 J	763	41,050
Dale	19 O	563	23,175
Dallas	14 H	957	55,094
Dekalb	4 O	786	40,104
Elmore	14 M	634	34,280
Escambia	21 G	957	27,963
Etowah	6 N	540	63,399
Fayette	8 E	643	18,443
Franklin	4 D	647	25,372
Geneva	21 O	578	30,104
Greene	12 D	635	19,745
Hale	13 F	646	26,265
Henry	19 Q	560	22,820
Houston	21 Q	579	45,935
Jackson	2 N	1,140	36,881
Jefferson	9 J	1,120	431,493
Lamar	7 D	601	18,001
Lauderdale	1 E	694	41,130
Lawrence	4 G	700	26,942
Lee	13 P	608	36,063
Limestone	2 H	596	36,629
Lowndes	15 K	739	22,878
Macon	14 O	614	27,103
Madison	2 K	811	64,623
Marengo	15 E	966	36,427
Marion	5 D	743	25,967
Marshall	4 L	602	39,802
Mobile	23 C	1,226	18,363
Monroe	18 G	1,012	30,070
Montgomery	15 M	1,805	98,671
Morgan	4 J	587	46,176
Perry	13 G	737	26,385
Pickens	10 C	875	24,902
Pike	17 N	671	32,240
Randolph	10 P	590	26,861
Russell	15 Q	655	27,377
St. Clair	8 M	648	24,510
Shelby	10 K	819	27,576
Sumter	14 D	908	26,929
Talla Dega	9 M	755	45,241
Tallapoosa	12 O	763	31,188
Tuscaloosa	10 F	1,346	64,153
Walker	7 G	792	59,445
Washington	19 C	1,087	16,365
Wilcox	16 G	896	24,880
Winston	5 G	630	15,596
Total 67 counties		51,279	2,646,248

A

Abanda 11 P....2,047
Abbeville 19 Q....1,270
Abbott 23 C
Abel 9 O
Abernant 10 G....305
Ackerville 16 H....53
Acmar 8 L....300
Acton 10 J....1,200
Ada 16 M....109
Adams (Chambers Co.) 11 Q....15
Adams (Chilton Co.) 13 J
Adamsville 8 J....655
Addison 5 H....302
Adger 9 H....1,010
Aimwell 16 D....22
Akron 12 E....792
Alabama City 6 N....8,544
Alaga 21 R
Alameda 17 E
Albany 3 J
Alberta 15 F....68
Albertville 5 M....2,716
Aldrich 11 J....400
Alexander City 12 N....4,518
Alexandria 7 N....99
Alfalfa 14 E....25
Algreen 18 P
Aliceville 11 C....1,066
Allen (Colbert Co.) 2 D
Allen (De Kalb Co.) 3 O
Allen (Clark Co.) 18 E....50
Allene 19 G
Allenton 17 H....235
Allenville 14 E....77
Allgood 7 K....160
Allison 12 D
Allsboro 3 D....35
Alma (Walker Co.) 7 G
Alma (Clark Co.) 19E....24
Alpha Springs 13 L
Alpine 10 M....144
Alta 8 F
Alton 8 K....152
Altoona 6 L....1,098
Alverson Spur 8 M
America 8 G....127
Andalusia 20 L....5,154
Anderson (Lauderdale Co.) 1 G....76
Anderson (Etowah Co.) 6 N
Anderson (Chambers Co.) 12 Q
Anderson Switch 24 C
Andrews 13 Q
Angel 7 O
Annemanie 16 F
Anniston 8 N....22,333
Anopia 15 D
Ansley 17 M
Appleby 10 L
Arab 5 L....425
Ararat 17 C....257
Ardell 6 H
Ardilla 21 R
Ardmore 1 J....266
Argo 8 K....85
Argyle 10 K
Ariton 19 O....611
Arizola 9 M
Arkadelphia 7 J....225
Arkwright 10 L
Arlington 16 F....40
Arlo 10 H
Armstead 7 L
Armstrong 15 O....21
Asahel 17 F....10
Asbury 13 N....43
Ashby 11 J....100
Ashford 21 Q....920
Ashland 10 O....1,476
Ashridge 5 F
Ashville 7 M....369
Athens 2 J....4,238
Atkinson (Chambers Co.) 11 Q
Atkinson (Clarke Co.) 17 E
Atmore 21 F....3,034
Atoka 14 M
Attalla 6 M....4,571
Atwood 4 D....76
Aubrey 9 H
Auburn 13 P....2,713
Aughtman 12 Q
Augustin 14 H
Autaugaville 14 K....450
Avery 11 K
Axis 22 D....94

B

Babbie 20 L
Bailey 11 Q
Balleyton 5 K....203
Bakerhill 18 Q....40
Baldwin 13 L
Baldwin Farms 14 O
Bangor 6 J....300
Bankhead 7 G
Banks 17 O....296
Bankston 8 E....256
Barachias 15 M
Barclay 9 M
Barlow Bend 19 E....22
Barnes Cross Roads 19 O
Barr 17 P
Barrett 21 P
Barton 2 E....202
Bashi 17 D....33
Bass Station 1 N....33
Bates 14 G
Batesville 16 Q....144
Battelle 3 P
Battles Wharf 24 D....300
Baxters 18 P....2
Bay Minette 22 E....1,546
Bayou Labatre 25 C....550
Bazemore 7 E
Bear Creek 5 E....208
Beasley 10 C
Beatrice 18 G....342
Beaverton 6 D....164
Bedford 7 C....103
Belgreen 4 E....255
Belk 8 D....170
Bella Mina 3 J
Bellamy 14 C....478
Bell Bailey 10 C
Belle Ellen 11 H....376
Belle Sumter 9 H....350
Belleville 19 H....250
Bellevue 14 G
Bell Factory 2 L
Bell Mills 8 P
Bells Landing 17 F
Bellview 17 G....150
Bellwood 21 O....299
Belmont 13 D....83
Beloit 15 H....59
Beltona 7 J....55
Benjamin 5 O
Bennett 7 M
Benoit 7 H....50
Benson 12 N
Benton 15 J....296
Bergens 8 H
Berlin 15 H....55
Bermuda 19 H....79
Berneys 10 M
Berry 8 F....494
Berrylum 21 G
Berwick 10 O
Bessemer 9 H....20,721
Bethany 11 C
Bethel 18 O
Bevelle 12 O....1,276
Bexar 5 C....55
Bibb Mill 12 J
Bigbee 18 C
Big Cut 1 F
Big Springs 11 H
Billingsley 13 K....189
Birmingham 9 J....259,678
Birmingport 8 H
Bishop 3 D....11
Black 21 O....335
Black Creek 8 J
Blacksher 20 D....102
Bladon Springs 18 C....184
Blake 11 P
Blalock 15 G....18
Blanche 4 P....61
Blanton 13 R....94
Bleecker 13 R....40
Blocton 11 H....2,509
Blossburg 8 J....606
Blount Springs 7 J....303
Blountsville 6 K....468
Blue Mountain 6 O....1,134
Blue Pond 5 O
Blue Springs 18 P....163
Bluffton 6 P
Boaz 5 M....1,691
Bogue Chitto 14 G
Bogueloosa 6 B
Boligee 13 D....178
Bolinger 17 B....75
Bolivar 1 O
Bolling 18 K....369
Bon Air 10 L....13
Bon Secour 25 E....51
Booth 14 K....302
Boothton 10 H....220
Borden Springs 7 P
Bowens 13 N
Bowles 19 H....40
Boxtel 6 M
Boyds 13 C....25
Boyds Tank 12 P
Boyles 8 J
Boylston 14 M
Bradleyton 17 M....144
Braehead 11 H
Braggs 16 J....100
Branchville 8 L....152
Brantley 14 J....703
Brantley 19 M....1,043
Brassell 14 N
Bray 7 N
Bremen 6 J....101
Brent 12 H....589
Brewton 21 H....2,818
Brickyard 14 R....69
Bridgeport 1 O....2,124
Brierfield 11 J....160
Brigden 7 G
Brighton 9 J....1,708
Brilliant 6 E....102
Brinleys 15 P
Bristow 5 O
Bromley 23 D
Brompton 8 L
Brooklyn 20 J....300
Brookside 8 J....466
Brooksville 5 L....50
Brookwood 10 G....1,000
Browns (Sumter Co.) 14 C
Browns (Dallas Co.) 14 G....230
Brownsboro 2 L....30
Brownson 10 M
Brownville 9 E
Brundidge 18 O....1,434
Brush Creek 12 F
Bryan 8 H
Bucks 21 D....25
Buena Vista 17 G....251
Buffalo 11 Q....103
Buhl 10 E....10
Burbank 20 B....24
Burchfield 10 G
Burkville 15 K....78
Burl 17 H....22
Burnsville 14 J....205
Burrows 3 K
Burstall 9 J
Bush 9 N
Butler (Choctaw Co.) 16 C....501
Butler (Coffee Co.) 20 N
Butler Springs 17 J....35
Bynum 8 N

C

Calcis 9 L....101
Caldwell 7 L....25
Calebee 14 O
Calera 11 J....973
Calhoun 16 K....75
Calvert 21 D....301
Camden 16 G....697
Camden Junction 17 H
Cameronsville 2 O
Campbell 17 D....115
Camp Four 17 G
Camp Hill 12 O....1,136
Camp Hugh 11 G....202
Canoe 21 F....160
Canton Bend 16 G....30
Capshaw 2 J....21
Carara 9 N
Carbon Hill 7 F....2,518
Card (Jackson Co.) 2 N
Card (Tuscaloosa Co.) 11 F
Cardiff 8 J....146
Carey 2 J
Carlisle 6 M
Carlton 20 D....30
Carmen 18 M
Carney 22 E
Carpenter 22 D
Carrollton 10 C....569
Carson 19 D....55
Cartwright 2 H....20
Casey 15 J
Castleberry 20 H....427
Caswell 25 F
Catherine 16 F....195
Cawthon 20 K
Cecil 15 N....50
Cedar Bluff 5 P....420
Cedar Cove 10 G....50
Cedar Grove 2 N
Cedar Lake 3 H
Cedar Plains 16 O
Cedarville 13 E....51
Center 5 O....606
Centerville 12 H....792
Central 13 M....100
Central Mills 15 F....67
Ceylon 20 F
Chalker 21 O
Champion 6 L
Chance 18 F....20
Chancellor 21 N....124
Chandler Springs 10 N
Chapman 18 K....1,189
Charles 15 C
Chase 2 K....200
Chastang 21 D
Chatom 19 C....400
Chattasofkee 12 O
Chavies 4 O....54
Chehaw 14 O
Chelsea 10 K....43
Cherokee 2 D....659
Chesson 15 N
Chesterfield 4 P
Chestnut 17 G....50
Chewacla 13 Q
Chickasaw 23 C....1,009
Childersburg 10 L....459
Chilton 17 E
Chinagrove 16 N....200
Chinn 9 H
Chinneby 9 N
Chisca (Colbert Co.) 2 D
Chisca (Walker Co.) 7 F
Chlota 13 L
Choccolocco 8 O....252
Choctaw (Choctaw Co.) 16 C....180
Choctaw (Mobile Co.) 23 D
Choctaw Bluff 20 E....24
Chrysler 20 E
Chunchula 22 C....80
Chunnenuggee 15 P
Citronelle 21 C....1,078
Claiborne 19 F....101
Clairmone Springs 10 N....11
Clanton 12 K....1,846
Clarence 6 L....52
Clark (Madison Co.) 2 J
Clark (Pickens Co.) 11 C
Clarke 7 F
Clarksville 18 D
Claud 13 N....49
Claybrick 21 R
Clayhatchee 20 O....40
Clayton 17 P....1,717
Cleveland 6 K....210
Climax 15 C
Clinton 12 D....250
Clintonville 20 N
Clio 18 P....867
Clipper 8 H
Clopton 18 P....84
Cloughs 14 O
Cloverdale 1 E....540
Cloverfield 15 L
Coal Bluff 17 G
Coalburg 8 J....252
Coaldale 7 J....100
Coal Fire 9 D....100
Coaling 10 G....153
Coalmount 10 J
Coal Valley 8 G....504
Coatopa 14 D....164
Cobb City 7 N
Cobbville 18 E
Cochrane 11 C....150
Coden 25 C....334
Coffee Springs 21 N....258
Coffeeville 18 C....252
Coker 10 E....120
Colbert 15 Q
Coldwater 8 N
Coleanor 11 H....504
Coleman 13 F
Collbran 4 O....109
Collinsville 5 N....892
Collirene 15 J....105
Colrock 2 D
Colta 8 H
Columbia 20 R....921
Columbiana 10 K....1,180
Columbus City 4 M....100
Comer 16 Q....104
Comet 10 O
Compton 7 K
Conecuh 17 N
Congo 5 O
Conifer 14 N
Conner 17 Q
Conoly 19 G
Consul 15 F....169
Cooks 14 M
Cooks Springs 8 L....76
Cooper 12 K....54
Coosa 10 L
Coosada Station 14 L....66
Copeland 19 B....22
Corcoran 17 N
Cordova 7 H....1,830
Corduroy 18 G
Corinne 11 H
Corleys 15 F
Corona 8 F....755
Cortelyou 19 D....78
Cottage Grove 12 M
Cottondale 10 F....152
Cotton Hill 17 Q
Cottonton 16 R....10
Cotton Valley 15 O
Cottonwood 21 Q....410
Cottrell 20 B
Courtland 3 G....359
Covin 8 D....100
Cowarts 20 Q....90
Cox (Cherokee Co.) 5 O
Cox (Bibb Co.) 12 J....25
Coxey 2 H....11
Coxheath 16 D....24
Coy 17 F....83
Crabtree 10 F
Cragford 10 O....201
Craig 15 G
Crane Hill 6 H
Crawford 14 Q....21
Creola 22 D....152
Creswell 10 L
Crews Depot 7 D....177
Crichton 23 C....1,210
Cromwell 15 C....26
Cropwell 8 M....73
Crosby 21 R....37
Crossville 5 N....317
Crudup 6 N....103
Cuba 14 B....542
Cullman 5 J....2,789
Cullomburg 18 B....77
Cunningham 17 C
Curl 14 C
Curry (Talladega Co.) 9 N
Curry (Pike Co.) 17 M
Cusseta 12 Q....255
Cypress 12 E....76
Cyril 16 B....24

D

Dadeville 12 O....1,544
Daisy 6 N
Daleville 20 O....351
Daleville Station 20 O
Dancy 11 C....103
Danville 4 H....225
Danway 12 Q
Daphne 24 D....582
Dargin 11 J
Darlington 16 H
Darrah 12 E
Dauphin Island 25 C....50
Davis 8 E
Davis Creek 8 E
Davis Crossing 14 L
Daviston 11 O....144
Dawes 23 B....152
Dawson (De Kalb Co.) 5 N....132
Dawsons (Dallas Co.) 16 H
Dayton 15 F....202
Deal 10 G
DeArmanville 8 O....27
Deas 15 C
Deatsville 13 L....196
Decatur 3 J....15,590
Decatur Junction 3 J
Deerhurst 10 J
Deer Park 20 B....503
Delchamps 25 C....25
Delma 9 C
Delmar 5 F....202
Delta 9 O....100
Demopolis 14 E....4,037
Denham 19 Q
Denie 2 D
Deposit 2 L
Detroit 6 C....100
Devenport 16 L....56
Dickert 11 P
Dickinson 18 E....130
Dill 19 O
Dillards 19 O
Dillburg 10 C
Dilworth 7 H
Dingley 15 M
Dixacon 16 O
Dixiana 8 K
Dixieland 14 R
Dixie Springs 8 G
Dixons Mills 16 E....140
Dixonville 21 H....25
Dolomite 9 J....60
Donald 15 G
Dora 8 H....1,142
Doster 18 O
Dosterville 14 L
Dothan 20 Q....16,046
Dottelle 19 G
Double Springs 5 G....227
Downing 16 N
Downs 15 O....150
Doyle 16 E
Dozier 19 L....377
Draw Bridge 1 O
Drewry 19 G....82
Drifton 8 G
Drummond 7 H
Dudleys 15 Q
Duke 7 N....26
Dulin 6 E
Duncanville 11 F....25
Dunham 18 J
Dunnavant 9 K....8
Dunns 19 L
Durant 8 J
Dutton 3 N....127
Duvall 20 M
Dwight 21 C
Dyas 22 E....15
Dynet 15 D

E

Easonville 9 L
Eastaboga 8 N
East Florence 2 F
East Tallassee 14 N....506
Echola 9 E....60
Eclectic 13 N....678
Eddy 20 B....16
Eden 8 L....206
Edna 15 C....75
Edsons Spur 15 J
Edwardsville 8 P....226
Effort 18 L
Eight Eighty Eight Spur 8 D
Elamville 18 O....108
Elba 19 M....2,523
Elberta 24 F....150
Eldridge 7 F....504
Eleanor 15 G....42
Elkmont 1 J....192
Elko 2 K
Elkwood 1 K....58
Ellard 12 G
Ellawhite 14 F
Elliotts 13 C
Elmore 14 L....99
Elon 3 L....10
Elrod 10 E....25
Emelle 13 C....203
Emory 17 B
Empire 7 H....153
Englewood 11 F
Ensley 9 J
Enterprise 20 N....3,704
Eoline 11 G....177
Epes 13 C....362
Epperson 21 N
Equality 12 M....196
Erin 9 N....30
Erratta 10 L
Escatawpa 20 B....153
Estelle 17 G
Esther 16 E
Estillfork 1 M....37
Estothel 20 M
Ethelsville 9 C....128
Etowah 7 M
Eubanks 10 K
Eufaula 17 R....5,208
Eulamo 8 J
Eureka 11 L....101
Eutaw 12 D....1,721
Eva 4 J....62
Evansboro 17 B
Evansville 12 E
Evergreen 19 J....2,007
Ewell 19 P
Excel 19 G....102

F

Fabius 2 O....85
Fackler 2 N....176
Failetown 17 D
Fairdale 12 H
Fairfax 12 Q....404
Fairfield 9 J....11,043
Fairford 21 C....26
Fairhope 24 D....1,549
Fairmont 16 Q
Falakto 12 K
Fa[illegible] 21 K....96
Falkville 4 J....543
Falls City 6 G
Fannings 2 L
Farley 3 K
Farmersville 16 J
Faunsdale 14 F....270
Fayette 8 E....2,105
Fayetteville 10 L....202
Fays 14 L
Felix 14 H....52
Fernbank 8 C....160
Fewkes 17 H
Finchburg 18 F....40
Fitzpatrick 15 N....340
Fitzpatrick Crossing 14 M
Fivepoints 11 Q....1,011
Flanders 5 N
Flat Creek 8 H....203
Flat Rock (Jackson Co.) 2 O....31
Flat Rock 10 O
Flatwood 16 F....19
Fleming 10 G
Fleta 16 L....11
Flint 3 J....134
Flomaton 21 G....915
Florala 21 L....2,580
Florence 2 F....11,733
Florette 4 K
Flourneys 14 R
Foley 25 E....792
Fontaine 14 R
Fords 7 H
Fordton 4 D
Forestdale 17 E....10
Forest Home 17 J....178
Forkland 13 D....260
Forney 6 P....127
Forrester 14 K
Fort Davis 15 O....125
Fort Deposit 16 K....1,089
Fort Mitchell 15 R....35
Fort Morgan 25 D
Fort Payne 4 O....3,375
Foshee 21 G
Fosters 11 E....51
Fostoria 16 J
Fountain 18 F....52
Fowler (Green Co.) 13 D
Fowler 18 H
Fowl River 24 C....75
Fox 10 F
Francisco 1 M....55
Frankfort 3 E....52
Franklin 18 F....151
Franklin Station 18 G
Frankville 18 C....202
Frawley 10 H
Fredonia 11 Q....303
Freemanville 21 F....21
Freiburg 21 C
Fremont 14 J....33
Frisco City 19 G....1,021
Fruitdale 20 B....504
Fruithurst 8 P....225
Fulton 17 E....766
Furman 16 J....229
Fyffe 4 N....68

G

Gabbet 14 O....34
Gadsden 6 N....24,032
Gainestown 19 E....152
Gainesville 12 C....329
Gallant 6 M....22
Gallion 14 E....154
Galloway 6 F
Gamble Mines 7 G
Ganer 21 N
Gantt 19 L....203
Gantts Junction 10 L
Gantts Quarry 11 L....542
Garden City 6 K....103
Garland 19 J....236
Garnsey 11 H
Gasque 25 E
Gastonburg 15 F....144
Gateswood 23 F....50
Gateswood Junction 23 F
Gaylesville 5 P....204
Gayosa 8 G
Geiger 12 C....121
Geneva 21 N....1,593
Georgiana 18 J....1,480
Gerald 20 O
Geraldine 5 N
Gholson 15 E
Gilbert 7 M
Gilbertown 17 B....527
Giles 10 H
Gilmore 10 G
Gipsy 2 H
Girard 14 R
Gladstone 2 K
Glass 12 R
Glen Allen 7 E....101
Glencoe 6 N....20
Glendon 19 E
Glen Mary 6 F
Glenwood 18 M....429
Glover 17 D....17
Glovers 10 M
Goddard 5 E
Goethite 10 H
Gold Hill 13 P....153
Goldville 11 O
Gonce 1 N....21
Good Hope 14 N....94
Goodson 12 H
Good Springs (Franklin Co.) 3 E
Goodsprings (Walker Co.) 8 G
Good Water 11 N....996
Goodway 20 F....101
Goodwyns 14 N
Gordo 10 D....811
Gordon 21 R....299
Gordonsville 16 K....82
Gorgas 8 G
Goshen 18 M....367
Gosport 18 F....23
Grady 16 M....121
Graham 9 Q....200
Grand Bay 24 B....303
Grandview 14 L
Grant 4 M....10
Grasmere 9 L....26
Grays Chapel 1 M
Grayston 7 K
Greeley 10 H....52
Green Bay 21 M....10
Greenbrier 3 J
Greenhill 1 F....50
Green Pond 10 H....51
Greens 8 K
Greensboro 13 F....1,794
Greenville 17 K....3,985
Gregville 19 J....20
Griffin 12 C
Grimes (Tuscaloosa Co.) 10 G
Grimes (Dale Co.) 20 P....65
Grove Hill 18 E....502
Groveoak 4 N....63
Guerryton 15 P....139
Guin 6 D....1,099
Gulfcrest 21 C....132
Gunters Landing 4 L
Guntersville 4 L....2,823
Gurley 3 L....581
Gurnee 10 J
Gurnee Junction 10 J

H

Hackleburg 5 E....628
Hackneyville 11 N....30
Hacoda 21 M....200
Haglers 11 G
Halawaka 13 R
Haleburg 19 R....203
Haleyville 5 F....2,115
Halls Creek 14 D
Hallsville 18 M
Halma 9 L
Halsell 15 C....50
Hamburg 14 G....151
Hamilton 5 D....695
Hammac 21 G
Hamner 13 C....22
Hanceville 6 J....780
Hancheys 18 M
Hannon 15 P....111
Hanover 11 M
Hardaway 15 O....302
Hardwick 8 L
Hargrove 11 H
Harmon 11 G
Harmony 17 N
Harnett 21 D
Harpers Spur 9 C
Harpersville 10 L....52
Harrell 14 G
Harris 3 J....33
Harrisburg 12 G
Hartford 21 O....1,419
Hartselle 4 J....2,204
Harvest 2 J....119
Hassels 10 O
Hatche 13 F
Hatchechubbee 15 Q....302
Hatchet Creek 10 N
Hatters 22 D
Hatton 3 G....22
Havana 12 F....350
Hawthorn 20 D....55
Hayden 7 J....21
Haynes 13 K....34
Haynesville 15 K....392
Hays Mill 2 J
Hazel Green 1 K....66
Hazen 15 G....69
Headland 20 Q....1,811
Healing Springs 18 B....60
Heath 20 L
Heflin 8 P....1,231
Helberger 12 G....48
Helena 10 J....549
Henagar 3 O....97
Henderson 18 N
Henley 15 H
Henry Ellen 8 K....201
Herbert 19 J....51
Higdon 2 O....20
High Bluff 21 O
Highland 9 O
Highland Home 17 L....104
High Level 8 G
Hightower 9 P....153
Hilberta 21 F
Hillard 7 G
Hillsboro 3 H....240
Hillside 13 K
Hines 1 F....20
Hirsch 15 R
Hissop 12 M....10
Hixon 14 C....26
Hobbs Island 3 K
Hobby 17 P
Hobgood 2 F
Hobson 19 C....11
Hodges 4 D....247
Hodgesville 21 Q
Hodgewood 17 B
Hokes Bluff 6 N....127
Holcomb Switch 8 C
Hollins 11 M....690
Hollis Tank 13 Q
Holly Pond 5 K....224
Hollytree 2 M....42
Hollywood 2 N....279
Holman 10 E....11
Holmes Gap 5 J
Holt 10 F....349
Holtamville 16 D....12
Holt Junction 10 F
Holy Trinity 15 R
Home Farm 23 C
Honoraville 17 L....39
Hooks 15 Q
Hope Hull 15 L....72
Hopewell 8 P....12
Hornady 14 O
Horning 19 D
Horton (Marshall Co.) 5 L....89
Horton (Pickens Co.) 11 C
Houston 5 G....26
Howard 7 F
Howison 12 G
Howton 10 G
Hugo 15 E....30
Hull 11 F....425
Hunter 14 L
Hunterwood 17 B
Huntsville 2 K....11,554
Hurricane 22 D....25
Hurtsboro 15 Q....884
Huxford 20 F....33
Hybart 17 G....52
Hytop 2 M

I

Idella 11 L
Incline 4 K
Indian Creek 16 E
Indian Springs 15 C
Ingate 11 G
Inland 7 K
Inverness 16 O....299
Ironaton 9 N
Ironcity 8 O....150
Irondale 9 K....1,517
Irvington 3 J
Irvington 24 C
Isbell 4 E
Isney 17 B....16

J

Jachin 15 C....12
Jack 19 N
Jackson (Choctaw Co.) 16 B
Jackson (Clarke Co.) 19 D....1,828
Jacksonburg 2 F
Jackson Gap 12 O....63
Jacksonville 7 O....2,825
Jackson Wells 19 D
Jagger 7 G
Jamestown 4 P....61
Jarbell 16 G
Jasper 7 G....5,313
Java 19 O
Javan 18 G
Jeff 2 K....153
Jefferson 14 D....164
Jemison 11 J....459
Jenifer 9 N....138
Jenson 15 E
Jericho 12 G
Jernigan 16 R....47
Jester 13 R
Joffre 13 K
Johns 9 H....303
Jones 13 J....240
Jones Chapel 5 H
Jonesville 12 C
Joppa 5 K....168
Josephine 25 F
Joyes 18 N

K

Kalona 11 J
Kansas 7 F
Kaolin (De Kalb Co.) 3 P
Kaolin (Russell Co.) 14 R
Kaufman 25 C
Kearns 14 B
Keego 21 H
Keener 5 N....103
Kellerman 10 G....104
Kelly 20 O
Kellyton 11 N....168
Kelso 20 R
Kennedy 8 D....277
Kenney 5 O
Kent 17 M
Kewahatchie 11 K
Key 6 P....32
Keystone 10 J....151
Keytons 21 Q
Kilby 14 M
Killen 2 F....153
Kimberly 7 J....505
Kimbrel 10 H
Kimbrough 16 F....53
King 11 F
Kings 15 H
Kings Landing 15 H....93
Kingsley 18 M
Kinston 20 M....388
Kiowa 7 K
Kirkland 21 H
Kirven 19 E
Klondyke 13 C
Knight 19 B
Knowlton 17 R
Knoxville 11 E....195
Knoxwood 14 E....53
Koenton 18 C
Kroners 23 C
Kushla 22 C

L

Labuco 8 H
Laceys Spring 3 K....703
Lacon 5 J....77
Ladiga 6 P
Lafayette 12 P....2,115
Lake Lanier 14 H
Lake Martin 12 N
Lamar 9 Q....100
Lamison 16 F....404
Land 16 B....21
Landersville 4 G
Lane 5 M
Lanett 12 Q....5,204
Laney 7 N
Langdale 12 Q....505
Langston 3 N....500
Lapine 17 M....223
LaPlace 14 N....412
Lardent 8 O
Larkinsville 3 M....225
Lasca 16 D....12
Latham 21 E....50
Latham Spur 15 K
Lathrop 9 D
Lato 15 R
Laurendine 24 C....25
Lavaca 16 C....209
Lawley 12 H....50
Lawrenceville 18 Q
Leatherwood 8 N....178
Leba 6 N
Lebanon 4 O
Ledbetters 10 M
Leeds 9 K....2,529
Leesburg 5 O....116
Leesdale 4 J
LeGrand 16 M....26
Lehigh 7 K....500
Leighton 2 F....670
Lenox 20 H....52
Leroy 19 D....200
Lester 6 M
LeSuer 11 Q
Letcher 2 M
Letohatchee 16 L....184
Levelroad 10 P....42
Lewin 6 M
Lewisburg 8 J....808
Lexington 1 G....510
Liberty 6 L....50
Light 21 P
Lilita 14 C....10
Lillian 24 F....103
Lily Flagg 3 K
Lima 21 M
Limestone 19 G
Lim Rock 3 M....202
Lincoln 8 M....429
Linden 15 E....982
Lineville 10 O....1,329
Linton 7 J
Linwood 17 N....149
Lisman 15 C....522
Little River (Cherokee Co.) 5 O
Little River (Baldwin Co.) 20 E....26
Littleton (Etowah Co.) 6 M
Littleton (Jefferson Co.) 8 H....501
Littleville 3 E
Liverpool 15 O
Livingston 13 C....1,072
Lizzieville 12 D
Lloyd 23 C
Loachapoka 13 P....360
Loboco 15 E
Lockhart 21 L....1,590
Lock Three 7 M
Logan 6 H....27
Lomax 12 K....10
London 15 N....16
Long Island 1 O....101
Longs 20 G
Longview 10 J....103
Loop 5 O
Loper 18 B
Lorne 10 K
Lottie 21 E....25
Louisville 17 P....587
Louisville & Nashville Crossing 9 M
Lovick 8 K....11
Lower Peach Tree 17 F....560
Lowery 21 M....101
Lowndesboro 15 K....444
Loxley 23 E....153
Lufkin 19 F
Lugo 17 Q
Lum 16 K
Lumbull 5 E
Luverne 18 M....1,868
Lynn 6 F....100
Lytle 21 N

M

McAnuley 21 R
McBrydes 17 H
McCalla 10 H....24
McClendon 7 L
McClure 12 E
McConnell 14 B
McConnells 9 E....26
McCulloh 13 R
McCullough 21 F....102
McCullum 7 G
McDade 15 N
McDowell 14 D....25
McElderry 9 N
McGinty 12 R
McIntosh 20 D....503
McIntosh Station 20 D
McKenzie 19 K....396
McKinley 15 F
McLendon 16 R
McNeils Spur 17 M
McRae 21 M
McShan 9 C....53
McVay 18 D....52
McWilliams 17 H....248
Maben 8 H....102
Macedonia 16 J
Mackey 5 O....26
Macon 16 E
Madison (Madison Co.) 3 J....439
Madison (Montgomery Co.) 14 M
Madrid 21 Q....126
Magazine 23 D....152
Magnolia 16 E....75
Magnolia Springs 25 E....303
Mahlep 7 N
Majestic 8 J
Malcolm 20 D....177
Mallory 10 L
Malone 10 P....111
Malones 2 D
Malta 21 F
Malvern 21 P....207
Manack 15 L
Manchester 7 G....52
Mangums Siding 17 M
Manila (Dallas Co.) 14 J
Manila (Clarke Co.) 19 E....17
Manistee 19 G
Manningham 17 K
Mantua 11 D....15
Maplesville 12 J....456
Marbleton 11 L
Marble Valley 11 L
Marbury 13 L....152
Marcoot 11 P....20
Marengo 16 E....16
Margaret 8 L....28
Margerum 2 D....12
Maricopa 19 M
Marietta 8 G
Marion 13 G....2,139
Marion Junction 14 G....145
Marl 21 N
Marshall 14 G
Martins Station 15 G....93
Martling 4 M
Marvel 11 H....302
Marvyn 14 Q....27
Masena 10 H....303
Mason 21 J
Massey 14 L
Massillon 14 G....21
Mathews 15 N....173
Matthews 3 K
Maud 3 D....62
Maude 12 H
Maxwell (Jackson Co.) 2 N....33
Maxwell (Tuscaloosa Co.) 11 F
Maxwellborn 7 O
Maxwell Field 14 L
Maylene 10 J....404
Maysville 2 L....220
Meadowbrooks 21 M
Means 15 C
Mechline 21 D
Megargel 20 F....64
Mehama 3 F....19
Melborne 8 C....12
Mellow Valley 10 O....26
Melrose 9 C
Melton 13 E
Meltonsville 4 M....23
Melvin 17 B....104
Mentone 3 P....35
Mercury 2 L
Meridianville 2 K....102
Merrellton 7 O
Merriweather 13 E
Merry 15 M
Mertz (Bibb Co.) 12 G
Mertz (Mobile Co.) 23 C
Mexboro 19 G
Mexia 19 G....77
Midland City 20 P....755
Midway 16 P....710
Miflin 25 F....36
Mignon 11 M....2,407
Miles 21 G
Millbrook 14 L....22
Miller 13 D....25
Millers Ferry 16 G....26
Millerville 10 N....150
Millport 8 D....714
Millry 18 B....252
Milltown 11 P....90
Milstead 14 N....64
Minooka 11 J
Minter 16 H....166
Mitchell Station 15 N....203
Mobile 23 D....68,277
Moffat 11 G
Moffet 22 B
Mollie 15 C
Monmouth 8 J
Monroeton 19 G
Monroeville 19 G....1,355
Montague 1 O
Montcalm 7 E
Monterey 17 J....201
Montevallo 11 J....1,244
MONTGOMERY 15 M....66,075
Montrose 24 D....50
Moore 16 B
Moores Bridge 9 E....12
Moores Cut 12 P
Mooresville 3 J....114
Mora 14 H
Moragne 6 M
Morgan Spring 13 G
Morganville 15 L
Morlam 8 J
Morris 7 J....300
Morvin 16 D....50
Mostellers 11 L
Motts 13 R
Moulton 4 G....639
Moundville 11 F....755
Mountainboro 5 M
Mountain Creek 13 L....303
Mountain Home 3 G
Mount Andrew 17 P....101
Mount Hebron 12 D....75
Mount Hope 4 F....103
Mount Jefferson 13 Q
Mount Meigs 14 M....100
Mount Pleasant 20 E....94
Mount Sterling 16 C....302
Mount Union 20 J
Mount Vernon 21 D....1,010
Mount Willing 16 K....233
Mous 19 G....50
Movico 21 D....27
Mulberry 14 J....49
Mulga 8 H....150
Munford 9 N....150
Murfee 13 G
Murrycross 6 N
Muscadine 7 J
Muscle Shoals....719
Muskwa 15 E
Mussel 17 K
Myrtlewood 15 D....154

N

Nadawah 17 H....93
Naftel 16 M
Nanafalia 16 D....252
Natchez 18 G....37
Natural Bridge 6 F....100
Nauvoo 6 F....648
Navco 23 C....154
Nave 14 G
Needham 16 B....77
Neenah 17 H....13
Neiro 9 J
Nelson (Shelby Co.) 10 K
Nelson (Chambers Co.) 12 O
Neri 19 G
Neshota 23 C
Nettleboro 17 F
Newbern 13 F....389
New Brockton 20 M....727
Newburg 4 F
New Castle 8 J....103
Newell 9 P....68
Newella 11 J
New Hope 3 L....446
New Lexington 8 F....10
New Market 1 L....378
Newton 20 P....661
Newtonville 8 E....11
Newville 19 Q....528
New York 14 C
Nichburg 19 H
Nichola 19 E
Nichols (Shelby Co.) 10 K
Nichols (Bibb Co.) 12 G
Nicholsville 16 D....55
Nightingale 3 P
Nitrate Plant 2 F....203
Nixburg 12 M....52
Noble 10 K
Nokomis 21 F....10
Nolan 4 O
Norala 2 F
Normal 2 K
Norman 14 G
North Auburn 13 P
North Birmingham 9 J....3
North Mobile 23 C
Northport 10 F....2,172
Norvell (Walker Co.) 7 G
Norvell (Sumpter Co.) 12 C
Notasulga 13 O....756
Nottingham 9 M....26
Nowlin 6 N
Nuckols 15 R
Nyota 7 J

O

Oak Bowery 12 P....24
Oakchia 15 D....20
Oak Grove 22 C....202
Oakhill 17 H....304
Oakland (Lauderdale Co.) 2 E
Oakland (Chambers Co.) 11 Q
Oakley 11 J
Oakman 8 G....927
Oakwood 8 J....11
Oakworth 3 H
Oaky Streak 19 K....16
Ocampo 11 J
Octagon 15 E....52
Odenville 8 L....318
O'Gara 10 F
Ohatchee 7 N....128
Okatuppa 17 B
Oktamulke 14 L
Olalee 1 N....20
Oldfield 10 M
Old Spring Hill 14 E....202
Olney 11 D
Olustee 17 M
Omaha 10 Q....40
Omega 17 O....30
Oneonta 6 K....1,385
Onycha 20 M
Opelika 13 Q....6,148
Opine 17 D
Opp 20 M....2,918
Ora 3 F
Orange Beach 25 F
Orchard 23 C
Orion 17 N....90
Orrville 15 G....394
Osaka 21 G
Osanippa 13 R
Overbrook 11 M
Overton 9 K
Owassa 19 J....200
Owens (Etowah Co.) 5 N
Owens (Pickens Co.) 10 D
Owens Cross Roads 3 L....203
Oxford 8 N....1,213
Oxmoor 9 J....559
Ozan 11 K....3,096
Ozark 19 O....3,103

P

Paint Rock 3 L....320
Paint Rock Bridge 3 L
Palermo 20 D
Palestine 6 P....52
Palmers 8 K
Palmyra 16 K
Palos 8 H....103
Pana 6 L
Panola 12 C....202
Pansey 21 R....168
Parkdale 11 M
Parker 13 C
Parkwood 10 J
Parrish 8 G....987
Patsburg 17 M....200
Patton 8 F....800
Patton Junction 8 F
Paul 20 J....59
Payne 2 D
Peachburg 15 P
Peacock 18 E
Pearce 20 Q
Pearces Mills 6 E
Pearson 11 G
Pelham 10 J....143
Pell City 8 L....833
Pennington 15 D....253
Pennsylvania 22 D
Pera 21 M
Percy 19 L
Perdido 25 F....100
Perdido Beach 25 F
Perdue Hill 19 F....325
Perote 17 O....143
Perrys Mill 15 M
Perryville 13 H....103
Persimmon Grove 15 C
Peterman 18 G....295
Peterson 10 F
Petrey 17 M....167
Pettey 2 H
Pettusville 1 J....83
Phalin 11 G
Phelan 6 J
Phenix City 14 R....13,862
Phifer 11 F
Phil Campbell 4 E....472
Pickensville 10 C....160
Pickering 13 J
Piedmont 7 O....3,663
Pigeon Creek 18 K....10
Pike Road 15 M....103
Pinchona 22 E
Pinckard 20 P....633
Pine Apple 17 H....438
Pineapple Station 17 H
Pine Hill 16 F....433
Pine Level 16 M....505
Pinson 8 K....50
Piper 11 H....303
Pisgah 3 N....385
Pitt 3 H
Pittsview 15 R....303
Plano 6 O
Plantersville 13 J....298
Plateau 23 D....201
Pleasant Gap 6 P....100
Pleasant Hill 16 J....200
Pleasant Hill Station 15 H
Pleasant Ridge 11 D....300
Pleasant Site 3 D
Pletcher 13 J....160
Plevna 1 L....33
Poarch 21 F
Pocahontas 7 F
Point Clear 24 D....303
Poley 20 L....45
Pollard 21 H....304
Polythress 14 D
Pope (Cherokee Co.) 6 O
Pope (Marengo Co.) 16 E
Porters 19 C
Portersville 5 O....220
Portland 16 H....100
Potter 14 H....102
Pouncey 18 E
Powderly 9 J....104
Powers 11 E
Powhatan 8 H
Powledge 13 R
Prairie 16 G....20
Pratt City 9 J
Pratts 17 P
Prattville 14 L....2,331
Prattville Junction 14 L
Prentice 15 F
Prestwick 19 D....36
Price 3 O
Prices 7 O
Prichard 23 C....4,583
Pride 2 E....78
Princeton 2 M....57
Pronto 18 O
Prospect 7 G....40
Prudence 15 Q
Pruitton 1 F
Pulltight 6 E
Pushmataha 15 B....203
Putnam 16 D....220
Pyriton 9 O....201

Q

Quinsey 11 L
Quinton 8 H....22

R

Rabun 21 E....25
Ragan 3 P
Ragland 7 M....981
Rainer 19 G
Rainey 20 N
Ralph 11 E....75
Ramer 16 M....101
Randolph 12 J....155
Range 20 G....66
Rash 2 N....24
Rayburn 4 M
Readers 9 J
Reads Mill 7 N
Ready 1 K
Red Bay 4 C....1,297
Red Level 19 K....445
Red Star 8 H
Reeses Spur 15 L
Reform 9 D....898
Rehoboth 15 G....64
Relyea 20 G
Rembert 15 E
Remlap 7 K....20
Rendalia 10 M
Rendell 22 C
Renfroe 9 M....47
Repton 19 G....425
Republic 8 J....605
Rensom 19 G
Reynolds 3 H
Rhodes 13 K
Richburg 20 N
Richmond 16 H....93
Rickey 10 H....201
Riderville 13 J
Riderwood 16 B....737
Ridgeway 21 G
River Falls 20 K....556
Riverside 8 M....131
Riverton 2 D....351
Riverton Junction 2 D
River View 12 R....404
Roanoke 11 P....4,373
Roanoke Junction 13 Q
Roba 15 P....30
Roberta 11 J
Robertsdale 24 E....678
Robinsons 15 K
Robjohn 15 C....163
Rockcastle 10 G....100
Rock City 5 O
Rock Creek 3 D
Rockford 12 M....320
Rock Mills 10 Q....269
Rock Run 6 P
Rock Run Station 6 P....20
Rock Spring 7 N
Rockville 19 E
Rockwood 4 E
Rogers 11 H
Rogersville 2 G....445
Rolens Spur 15 J
Rollins 13 L
Rolston 25 C
Roma 10 P
Rosa 6 L
Roseboro 1 L
Rosemary 13 F
Rosina 17 N
Ross Crossing 12 O
Rosser (Sumpter Co.) 15 B....140
Rosser (Dale Co.) 20 O
Rossland City 8 E
Round Mountain 5 O....211
Rural 17 E
Russell 21 C....27
Russellville 4 E....3,146
Russwood 11 C
Rutherford 15 Q....145
Ruthven 17 H....523
Rutledge 18 L....215

S

Saco 17 O....88
Safford 15 G....203
Saginaw 10 J....204
Saint Bernard 5 K
Saint Clair (St. Clair Co.) 7 L
Saint Clair (Lowndes Co.) 15 K....150
Saint Clair Springs 7 L....25
Saint Elmo 24 C....103
Saint Ives 9 M
Saint Stephens 19 C....202
Salco 22 D
Salem 13 Q....424
Salter 12 M
Salitpa 18 D....252
Samantha 9 F....25
Samson 21 N....1,656
Sand Mountain 12 J
Sandy Creek 12 P
Sanford 20 L....744
Sanie 8 L
San Souci Beach 25 B
Sara 5 M
Saragossa 7 G....11
Saraland 22 C....25
Sardis 15 H
Satsuma 22 C....101
Savage 8 M
Sawyerville 12 E....177
Sayre 8 J....150
Sayreton 8 J....1,155
Schuster 17 H
Scottsboro 3 N....2,304
Scotts Station 13 F....100
Scottsville 11 G
Scranage 20 E
Scranton 21 N
Scyrene 18 E....25
Seaboard 20 C....16
Seale 15 R....335
Seales 13 C
Searcy 17 K....22
Searight 19 L....114
Searles 10 G....201
Section 3 N....292
Sedden 8 M
Self Creek 7 J
Selfville 7 K
Sellers 16 L....103
Sellersville 21 N
Selma 14 H....18,004
Seman 13 M....26
Seminole 24 F....91
Semmes 23 C....82
Service 18 C....17
Seymour 11 H
Shady Grove 17 M....112
Shaffers 13 C
Shannon 9 J
Shawnut 12 Q....270
Sheffield 2 E....6,221
Shelby 11 K....757
Shelby Springs 11 K
Shellhorn 17 M....60
Shells 19 C
Shelor 8 M
Shelton 9 E
Shepard 9 D
Shiloh 16 E....122
Shiras 10 G
Shocco 9 M
Short Creek 8 H....500
Shorter 14 N....203
Shorterville 19 R....200
Shortleaf 14 E....100
Shottsville 5 C
Shotwell 13 Q
Shreve 19 K....26
Sibleyville 7 J
Sicard 10 J
Sigma 20 Q
Silas 18 B....104
Siluria 10 J....605
Silvercross 18 C....11
Silverhill 24 E....314
Silver Run 8 N
Simmsville 10 K
Simpkinsville 18 J....97
Sims Chapel 20 C
Sipsey 7 H....53
Sixmile 11 H
Skinnerton 18 H....153
Skipperville 19 P....15
Slackland 5 O
Slade 20 D
Sledge 13 C
Sligo 6 M
Slocomb 21 P....951
Sloss 13 D....264
Smithdale 5 J
Smithsonia 2 E
Smiths Station 14 R....103
Smyer 17 D....60
Smyrna 20 Q
Snead 6 L
Snell 10 K
Snowdoun 15 L....142
Snow Hill 16 H....335
Society Hill 14 P....101
Soctum Hill 14 C
Soleo 11 N
Somerville 4 J....200
South 19 K....26
South Clera 11 J
South Orchards 24 C
Souwilpa 17 B....53
Sparkman 14 C
Sparta 20 H
Spears 21 N....15
Speigner 13 L....128
Spinks 12 O
Spocari 14 E
Sports 19 L
Sprague 16 M....66
Springer 17 Q
Spring Garden 6 P....153
Springhill 23 C....700
Springs Junction 11 K
Spring Valley 3 F....33
Springville 7 L....454
Sprott 13 G....93
Spruce Pine 4 E....52
Stafford 9 C....10
Standard 14 C
Standing Rock 11 Q....700
Stansel 9 D
Stanton 13 J....201
Stapleton 23 E....43
Starke 14 H
Stavo 16 O
Steadman 21
Stedman 21 L
Steele 6 M....53
Steppville 6 K....238
Sterrett 9 L....152
Stevens 11 C
Stevens Gap 3 M
Stevenson 2 O....733
Stewart 12 E....350
Stewartsville 11 M....44
Stinson 6 D
Stockdale 9 N
Stockton 22 D....1,390
Stokeley 20 L
Stokes 11 F
Stones 15 L
Stonewall 13 P....24
Stough 8 E
Stouts Mountain 6 J
Strasburg 12 K
Strata 16 M....150
Stroud 11 Q....396
Sturdivant 12 N
Suggsville 19 E....300
Sulligent 7 C....1,078
Sulphur Springs 3 P
Sumiton 7 H....37
Summerdale 24 E....267
Summerfield 14 H....40
Summit (Blount Co.) 5 L....75
Summit (Washington Co.) 20 C
Sumterville 13 C....255
Sun Flower 19 D....42
Sunlight 7 G
Sunny South 17 E....153
Surginer 16 E....21
Susanna 13 O
Suspension 15 P....10
Swaim 2 M....35
Swearengin 3 M
Sweet Water 16 D....117
Swink 16 H
Sycamore 10 M....402
Sylacauga 10 M....4,111
Sylvania 3 O....115

T

Tacoa 10 J
Tacon 23 C
Taff 4 O
Taits Gap 6 L....26
Talladega 9 M....7,595
Talladega Springs 11 L....118
Tallahatta Springs 17 E....12
Tallassee 14 N....848
Talucah 3 K....20
Tank 14 H
Tanner 2 J....190
Tarrant 8 K....7,341
Tarver 15 J
Tayloe 14 F
Taylor 21 P
Tecumseh 6 P....353
Tekoa 19 G
Tennille 18 O....102
Tensaw 21 E....104
Tesco 15 P
Tessner 5 E
Texas 7 E
Thach 1 J....27
Thad 19 K
Thaddeus 13 O
Tharin 15 M
Theba 19 L
Theodore 24 C....280
Thomaston 15 F....375
Thomasville 17 E....1,504
Thompson 15 O....207
Thornhill 13 D
Thorsby 12 K....771
Three Notch 16 P....55
Tickfaw 14 R
Tilden 16 H....61
Tito 16 O
Titus 13 L....170
Todds Mill 14 M
Toinette 20 D
Toliver 1 L
Toney 2 K....25
Topton 20 C....25
Town Creek 3 G....427
Townley 7 F....1,555
Toxey 17 B....153
Trade 5 H
Trade School 6 N
Trafford 7 J....404
Trammel 11 M
Travilla 10 G
Tredegar 7 O
Trenton 2 M....40
Triana 3 K
Tribble 20 C
Trinity 3 H....208
Trio 12 H
Trovener 19 L
Troy 17 N....6,814
Trussville 8 K....472
Tuckabatchie 14 N
Tullis 17 Q
Tulse 10 J
Tunnel Springs 18 G....115
Turkey Creek 18 B
Turkeytown 6 N
Turnbull 18 H....102
Turner (St. Clair Co.) 7 L
Turner (Shelby Co.) 10 J
Tuscaloosa 10 F....20,610
Tuscumbia 2 E....4,529
Tuskegee 14 O....3,314
Tuskegee Institute 14 O....300
Tyler 15 J....85
Tysonville 14 N

U

Uchee 15 Q....16
Underwood 10 J....12
Uniform 20 C....202
Union 11 D....20
Union Grove 4 L....150
Union Springs 16 O....2,875
Uniontown 14 F....1,428
University 10 F
Uriah 20 F....500

V

Valhermoso Springs 4 K....100
Valley Creek 9 H
Valley Head 3 O....430
Vance 10 G....102
Vandiver 9 L....150
Vangale 16 E....32
Van Hoose 6 J
Varnons 10 J
Veneer 18 M
Venola 19 D
Verbena 13 L....495
Vernig 24 E
Vernon 7 C....519
Veterans Hospital 14 O
Veto 1 J....303
Vick 12 H
Victoria 19 N....100
Vida 13 K....52
Vienna 11 C
Vigo 7 P
Village Springs 7 K....75
Vina 4 D....340
Vincent 9 L....1,192
Vinegar Bend 20 B....25
Vine Hill 13 J
Vineland 16 E
Vinemont 5 J....100
Vocation 20 F
Vredenburgh 17 G....875

W

Wadley 10 O....527
Wadsworth 13 L....225
Wagar 19 D....201
Wald 18 K
Waldo 9 N
Walker Springs 19 E....350
Wallace 20 G....263
Walnut Grove 6 L....169
Wannville 2 N....30
Ward 14 C....252
Wards Spur 15 J
Ware 14 N....94
Warren Switch 23 C
Warrior 7 J....646
Warriorstand 15 P....122
Waterford 20 P
Waterloo 1 D....417
Water Valley 17 B....50
Waterview 10 L
Waterworks 23 C
Watha 11 L
Watson (Jefferson Co.) 8 J....50
Watson (Wilcox Co.) 17 H
Watsonia 13 D....39
Watts Mill 9 N
Wattsville 8 L....689
Waugh 15 N....26
Weathers 10 N
Weaver 7 O....26
Webb 20 Q....417
Wedgeworth 12 E....94
Wedowee 10 P....396
Weems 8 K
Wefel 6 D
Wehadkee 10 Q....97
Welch 4 P
Weller 10 H
Wellington 7 N....67
Welsh 11 Q....15
Wende 15 Q
Weogufka 11 L....174
Weoka 13 M
Wesoda 6 J
Wessington 11 J
West Bend 17 C
West Blocton 11 G....1,070
Westbrook 15 G
West Butler 16 B....103
Western Railway Junction 14 H
West Greene 12 C....115
Westover 10 K....30
Wetumpka 14 M....1,735
Whatley 18 E....400
Wheatley 15 O
Wheeler 3 G....78
Whistler 23 C....3,435
White 16 E
White City 6 J
White Hall 15 K....51
White Oak Springs 17 Q....687
Whites 13 Q
Whitney 7 L....50
Wilda 15 O
Wiley 15 L
Wilhites 5 J
Wilkes 19 C
Williams (St. Clair Co.) 8 L
Williams (Sumpter Co.) 14 C
Williams (Houston Co.) 20 R
Wilma 16 E
Wilmer 22 B....183
Wilson 21 Q
Wilsonia 6 N
Wilsonville 10 L....770
Wilton 11 J....525
Winfield 7 E....1,254
Winfield 14 C....754
Winn 18 D....77
Womack Hill 17 C....412
Woodall 7 L
Woodbluff 17 D....83
Woodford 14 D
Woodlawn 9 J
Woodstock 10 H....152
Woodville 3 M....194
Woodward 9 H....798
Woolfolk 9 N
Wright 1 D
Wyatt 8 H....53

Y

Yantley 15 B....150
Yarbo 19 C....203
Yellow Bluff 17 F....25
Yellow Pine 19 B....505
Yolande 10 G....1,010
York 14 C....1,672
Youngblood 17 M
Yucca 2 O....20

Z

Zamora 13 J
Zimmerman 13 G

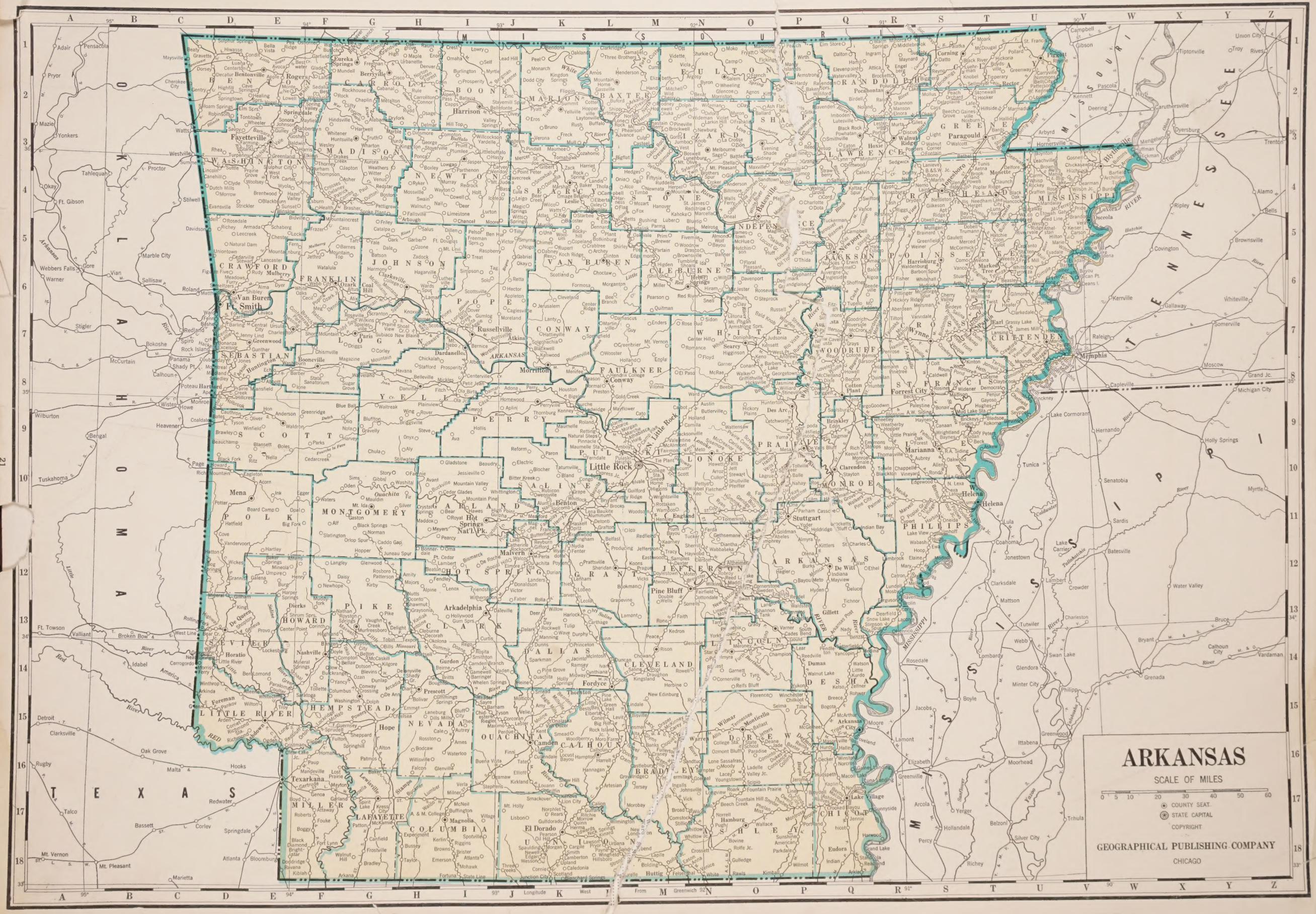
ARKANSAS
SCALE OF MILES
0 5 10 20 30 40 50 60
COUNTY SEAT
STATE CAPITAL
COPYRIGHT
GEOGRAPHICAL PUBLISHING COMPANY
CHICAGO
Little Rock
Fort Smith
Pine Bluff
Hot Springs
Texarkana
Jonesboro
Paragould
Blytheville
Forrest City
Stuttgart
Helena
Marianna
Camden
Arkadelphia
Morrilton
Conway
Batesville
Harrison
Fayetteville
Rogers
Springdale
Bentonville
Berryville
Eureka Springs
Mena
Nashville
Prescott
Hope
Clarksville
Russellville
Dardanelle
Paris
Greenwood
Van Buren
Magnolia
El Dorado
Malvern
Benton
Searcy
Clarendon
Monticello
Fordyce
Dumas
Arkansas City
Lake Village
Hamburg
Eudora
Gillett
Dierks
Hartford
Mountain Home
Melbourne
Cotton Plant
Brinkley
Des Arc
Marion
Wynne
Earle
Osceola
Luxora
Marked Tree
Harrisburg
Trumann
Corning
Pocahontas
Walnut Ridge
Rector
Piggott
Hornersville
Caruthersville
Kennett
Memphis
Helena
Hot Springs Nat'l Pk.
Nat'l Pk.
Ouachita
Little Red
Arkansas
Mississippi
Red
Hatchie
Tennessee
Missouri
Mississippi
Ohio
Texas
Oklahoma
Tennessee
Mississippi
Alabama
Missouri
Kansas
Tennessee
Mississippi
Alabama
Texas
Oklahoma
Tennessee
Mississippi
Alabama
Longitude West From Greenwich

GAZETTEER OF ARKANSAS

EXPLANATION OF INDEX

The letters and numerals signify the location of the town on the map. Corresponding letters and numerals will be found in the margins of the map. To locate a given town on the map, trace a line between the given letter on opposite sides of the map and one between the given numeral on opposite sides of the map, and at or very near the junction of these lines will be found the town desired.

County County Seat	Key	Area Sq. Miles	Pop.
Arkansas, Dewitt	12 Q	1,000	23,300
Ashley, Hamburg	18 O	940	25,151
Baxter, Mountain Home	2 L	586	9,519
Benton, Bentonville	2 C	876	36,253
Boone, Harrison	2 I	608	14,937
Bradley, Warren	16 N	659	17,494
Calhoun, Hampton	15 L	629	9,752
Carrol, Berryville and Eureka Spring	2 G	641	15,820
Chicot, Lake Village	17 Q	607	22,646
Clark, Arkadelphia	13 I	882	24,932
Clay, Corning and Piggott	2 U & 1 T	654	27,278
Cleburne, Heber Springs	6 N	596	11,373
Cleveland, Rison	14 M	603	12,744
Columbia, Magnolia	17 H	785	27,320
Conway, Morrilton	7 K	563	21,949
Craighead, Jonesboro and Lake City	4 S & 4 T	687	44,740
Crawford, Van Buren	6 D	593	22,549
Crittenden, Marion	7 U	582	39,717
Cross, Wynne	7 S	619	25,723
Dallas, Fordyce	14 L	679	14,671
Desha, Arkansas City	15 R	747	21,814
Drew, Monticello	15 O	847	19,928
Faulkner, Conway	8 L	651	28,381
Franklin, Charleston and Ozark	7 F & 6 F	606	15,763
Fulton, Salem	2 O	625	10,834
Garland, Hot Springs	11 I	738	36,031
Grant, Sheridan	12 L	637	9,834
Greene, Paragould	3 T	561	26,127
Hempstead, Washington	15 G	727	30,847
Hot Springs, Malvern	12 J	631	18,105
Howard, Mineral Springs and Nashville	14 E	603	17,489
Independence, Batesville	5 O	762	24,225
Izard, Melbourne	3 N	583	12,872
Jackson, Newport	6 Q	634	27,943
Jefferson, Pine Bluff	18 N	903	64,154
Johnson, Clarksville	6 H	675	19,288
Lafayette, Lewisville	17 G	525	16,934
Lawrence, Powhatan and Walnut-ridge	3 R	592	21,663
Lee, Marianna	9 S	601	26,637
Lincoln, Star City and Varner	14 O	571	20,250
Little River, Ashdown	16 D	546	15,515
Logan, Booneville and Paris	7 G	726	24,110
Lonoke, Lonoke	9 O	807	33,759
Madison, Huntsville	3 G	836	13,334
Marion, Yellville	2 K	646	8,876
Miller, Texarkana	16 E	623	30,686
Mississippi, Osceola	5 V	792	69,289
Monroe, Clarendon	10 Q	608	20,651
Montgomery, Mt. Ida	11 G	784	10,768
Nevada, Prescott	15 H	620	20,407
Newton, Jasper	3 I	846	10,564
Ouachita, Camden	15 J	733	29,890
Perry, Perryville	8 K	552	7,695
Phillips, Helena	11 T	692	40,683
Pike, Murfreesboro	13 F	601	11,792
Poinsett, Harrisburg	5 S	721	29,695
Polk, Mena	10 E	846	14,857
Pope, Russellville	7 I	828	26,547
Prairie, Desarc and Devalls Bluff	8 P & 9 P	662	15,187
Pulaski, Little Rock	10 M	779	137,727
Randolph, Pocahontas	2 R	654	16,871
St. Francis, Forrest City	8 S	628	33,394
Saline, Benton	11 K	743	15,660
Scott, Waldron	9 E	970	11,803
Searcy, Marshall	4 K	673	11,056
Sebastian, Ft. Smith and Greenwood	7 E & 6 D	531	54,426
Sevier, De Queen	13 D	572	16,364
Sharp, Evening Shade and Hardy	3 P & 2 P	609	10,715
Stone Mountainview	4 M	611	7,993
Union, Eldorado	17 K	1,048	55,800
Van Buren, Clinton	6 L	730	11,962
Washington, Fayetteville	3 E	955	39,255
White, Searcy	7 O	1,037	38,269
Woodruff, Augusta	7 P	577	22,682
Yell, Danville and Dardanelle	7 I	955	21,318
Total, 75 counties		52,525	1,854,482

A

Abbott 8 E....255
Abeles 11 O
Aberdeen 6 R
Acorn 10 E
Adona 8 J....200
Advance 3 L....40
Aetna 3 T
Aggie 7 I
Agnos 2 O....77
A. & M. College 17 I
Alabam 2 G....47
Alberta 7 I
Alco 4 L....153
Alexander 10 L....141
Alf 11 F
Alfrey 9 Q
Algoa 6 Q....110
Alicia 4 R....342
Alix 6 G....205
Alleene 14 D....160
Allis 15 N
Alma 6 E....731
Almond 5 O....29
Almont 7 V
Almyra 11 P....287
Alpena 2 I....361
Alpine 12 H....110
Alta Junction 15 M
Altheimer 12 O
Alto 5 U....475
Alton 16 G
Altus 6 G....595
[illegible] 10 K
Aluminum 11 L
Aly 9 H....44
Amagon 5 Q
Amanca 8 U
Amboy 9 M
American 18 P
Ames 15 I
Amity 12 H....608
Amos 1 L....13
Amy 15 J
Anderson (Izard Co.) 4 O....105
Anderson (Scott Co.) 9 E
Andrews 7 P
Anna 18 N
Antoine 13 H....210
Apex 8 D
Aplin 8 J....207
Apple 1 E
Appleton 6 J....270
Ant 4 S
Arbaugh 4 H....15
Arcadia 14 H
Archery 5 L
Arden 15 D....160
Argosy 1 N....25
Arkadelphia 13 I....3,380
Arkana (Baxter Co.) 2 L....10
Arkana (Lafayette Co.) 18 G
Arkansas City 15 Q....1,432
Arkansas Post 13 Q....110
Arkinda 14 C....98
Arkla 18 Q
Arkoal 8 D
Arlberg 5 L....177
Armada 5 E....19
Armorel 3 W....315
Armstrong 1 P
Armstrong Springs 7 O....21
Arnett 4 E
Arroz 10 O
Artesian 16 L....18
Arthur 6 T
Ashdown 15 E....1,607
Asher 4 F....17
Ash Flat 2 O....204
Ashton 17 Q
Askew 9 T
Athabasca 9 L
Athelstan 5 U
Athens 12 F....61
Atkins 7 J....1,364
Atlanta 18 I....106
Atlas 4 K
Attaway 17 F
Attica 1 R....13
Atwood 12 M
Aubrey 10 R....363
Augusta 7 P....2,243
Aurelle 18 L....12
Aurich 10 P
Aurora 3 G....106
Austin 8 N....123
Autrey 15 I
Auvergne 6 Q....125
Ava 9 I
Avant 10 H
Avoca 1 E....75
A. W. Siding 9 S

B

Baker (Sharp Co.) 2 P....25
Baker (Searly Co.) 4 K
Baker (La Fayette Co.) 16 G
Baker Springs 12 E
Balch 6 R
Bald Knob 7 P....1,273
Baldwin 3 E....25
Ballard 2 O
Ballast 15 O
Balle 10 P
Banks 16 M....199
Banner 5 N....25
Barbara 8 E
Barber 8 E....120
Barbers Lake 8 P
Barbon Spur 6 S
Bard 3 T
Barfield 4 W
Barham 15 I....25
Barling 7 D....204
Barnes 5 F
Barringer 14 I
Barson 8 R
Barton 10 S....265
Bashe 7 D
Bass 4 I....15
Bassett 5 V....141
Batavia 2 I....35
Bates 9 D....173
Batesville 4 O....4,484
Batson 5 G
Battles 3 O....10
Baucum 10 M
Bauxite 11 L
Bauxite Junction 10 L
Baxter 16 P
Bay 4 T....300
Baynes 9 S
Bayou Macon 17 Q
Bayou Meto 12 P....15
Bear 11 I
Bear Creek 4 K....10
Bear Creek Junction 13 D
Beard 8 Q
Bearden 15 K....1,147
Beasley 6 U
Beaton 12 I....50
Beaty 1 S....45
Beauchamp 9 D
Beaudry 10 J
Beaver 1 G....54
Beck 9 T....28
Becks 8 S
Becton 8 Q
Beebe 8 N....1,108
Bee Branch 6 L....141
Beech Creek 17 N
Beecher 10 P
Beech Grove 2 S
Beedeville 6 Q
Begley 4 L
Beirne 14 I
Belcher 8 [illegible]....452
Belfast [illegible] O
Belk[illegible] 11 L....33
B[illegible]nap 7 T
[illegible]ellair 14 F
Bella Vista 1 E
Bell City 2 U
Bellefonte 2 J....302
Belleville 8 H....401
Belton 14 G
Bemis 7 R
Ben 5 N
Bendona 1 K
Ben Hur 5 J
Ben Lomond 14 E....435
Benton 11 K....3,445
Bentonville 1 E....2,203
Benzal 13 Q
Bergman 2 J....77
Bernice 7 I
Berry 3 M....15
Berryville 1 G....1,286
Bertig 3 U
Best 2 F
Bests 15 K
Bestwater 1 E
Bethel 3 T....20
Bethesda 4 O....153
Betts 5 L
Bexar 2 N....15
Bidville 4 F
Bigelow 8 K....338
Bigflat 3 L....70
Big Fork 11 F....63
Biggers 1 S....466
Big Hill 15 L
Biglake 4 U
Bills 13 G
Biltmore 4 N
Bingen 13 G....76
Birdell 2 Q....54
Birdeye 6 S....30
Birdsong 6 U....210
Birta 8 I....30
Biscoe 9 P....402
Bismarck 12 I....90
Bitter Kreek 10 K
Blackburn 4 E
Black Diamond 18 F
Black Fork 9 D....43
Black Oak 4 T....302
Black River 1 S
Black Rock 3 Q....751
Black Springs 11 G....210
Blackton 10 R....155
Blackwell 7 J....70
Blanchard Springs 18 K....52
Bland 10 K
Blansett 9 E
Bledsoe 9 T
Blevins 14 G....291
Blocher 10 J
Blossom 9 R
Blue Ball 8 G
Blue Mountain 8 G....145
Bluetip 5 N
Bluff City 15 I....105
Bluffton 9 G....102
Blytheville 3 V....10,098
Board Camp 11 E....98
Bodcaw 16 H....280
Boggy 17 F
Bogota 15 Q
Bog Springs 12 D
Bolding 18 M....55
Boles 9 E....93
Bolivar 15 H
Bolz 11 O
Bonair 9 S
Bonanza 7 D....406
Bonnerdale 11 H
Bono 4 S....209
Bono & Southwestern Junction 4 S
Bookman 12 M
Booneville 8 F....2,099
Booster 4 K
Boston 4 G
Boswell 3 N....52
Botkinburg 5 L
Boughton 14 H....125
Bovine 18 N
Boxley 3 H....5
Boyd 17 F
Boydell 17 P....330
Boydsville 1 T....115
Boynton 3 U
Bradford 6 P....675
Bradley 18 G....363
Braggs 7 U
Brainerd 5 R
Branch 7 F....318
Brandon 5 V
Brasfield 9 P....103
Brashears 4 F
Brawley 9 D
Breece 15 Q
Brentwood 4 E....82
Brewer 5 M
Brewster 12 N
Briark 8 V
Brickeys 9 T....142
Bridge Junction 7 V
Briggsville 9 H....50
Brighton 3 U
Brightstar 18 E....102
Brinkley 9 Q....3,046
Brister 18 I....24
Britts 14 I
Broad 17 N
Brockett 2 R....22
Brockwell 3 M....11
Brookings 2 S....283
Brookland 4 T....270
Brooks (Saline Co.) 11 L
Brooks (Chicot Co.) 17 P
Brothers Spur 4 N
Brown 4 U
Browns 18 T
Brownsville 5 M....62
Bruins 9 U....513
Brummitt 11 O
Bruno 3 K....65
Bryant 10 L....162
Buckner 17 H....264
Buckrange 14 F
Buckville 10 H....75
Budsmith 7 S
Buell 7 D
Buena Vista 16 J....160
Buffalo 2 L....155
Buffington 17 I
Buford 2 L....30
Bunn 13 L
Bunney 5 T
Burdette 4 V....155
Burg 12 E....48
Burke 12 P
Burlington 1 I....23
Burtsell 14 H
Busch 1 F....20
Bussey 18 H....32
Butlerville 9 N....106
Butterfield 11 J
Byron 2 N....18

C

Cabanal 2 G....13
Cabot 8 N....684
Caddo Gap 11 G....297
Caglesville 6 J....35
Calamine 4 P....55
Cale 15 I
Caledonia 18 K....17
Calhoun 16 L....14
Calico Rock 3 M....669
Calion 17 L....924
Calvin 4 R
Camden 16 J....7,273
Camden Branch Junction 14 I
Camilla 9 N
Camp 1 O....25
Campbell (Searcy Co.) 4 L....5
Campbell (Jackson Co.) 5 Q
Camp Pike 9 M
Canaan 9 S
Canehill 4 D....248
Canfield 18 G....256
Capps 2 I....17
Caraway 4 U....425
Carey Junction 15 M
Cargile 18 K
Carlisle 9 O....907
Carmi 4 U
Carnall 7 D
Carrollton 2 H....30
Carryville 1 V....77
Carson 5 V....113
Carter 4 E
Carthage 13 L....558
Cartney 2 L....27
Carver (Newton Co.) 3 J....4
Carver (Grant Co.) 12 K
Cary 5 S
Casa 8 J....269
Cash 4 R....77
Cass 2 S
Cass (Franklin Co.) 5 F....78
Casscoe 11 Q....48
Casteel 3 M
Castleberry 16 M
Catalpa 5 G....25
Cato 9 M
Catorce 9 L
Catron 12 R
Cauthron 9 D....52
Cave City 4 P....296
Cavecreek 4 J....10
Cavell 7 Q
Cave Springs 2 E....192
Cecil 6 F....35
Cedarcreek 9 F
Cedar Glades 10 I....153
Cedarville 5 D....58
Center 3 P....45
Center Hill 7 N....55
Center Point 13 F....277
Center Ridge 6 K....306
Centerton 1 D....206
Centerville 8 I....110
Central City 7 E....50
Cerrogordo 14 D
Champion 14 O
Chancel 5 I
Chaplin 2 G
Chappelle 10 R
Charleston 7 E....851
Charlotte 4 P....25
Chastain 2 M....11
Chatfield 9 U....160
Chelsea 15 H
Cherokee City 2 C
Cherry Valley 6 S....80
Chester 5 E....330
Chickalah....196
Chicka[illegible] H....203
Chickasawba 3 V
Chicot 17 Q
Childester 15 J....399
Chilkoot 15 P
Chilson 5 R
Chimes 5 K
Chismville 7 F....103
Choctaw 6 L....55
Chowan 14 M
Chula 9 G
Cisco 1 H....7
Clarendon 10 Q....2,149
Clarkedale 7 U....270
Clarkridge 1 L
Clarksville 6 H....8,051
Claunch 4 T
Clay 6 O....13
Claybrook 8 U
Clear Lake Junction 16 F
Clearwater 4 U
Cleburne 13 H
Cleveland 6 K....132
Clifty 2 F....75
Clinton 5 L....690
Clipper 15 F
Cloquet 15 M
Clow 14 F
Clyde 4 D....60
Coaldale 9 D
Coal Hill 6 G....1,169
Cody 9 T
Coin 2 H....15
College 6 H
College Station (Pulaski Co.) 10 M
College Station (Drew Co.) 16 O
Collins 16 P....200
Colona 7 Q
Colt 8 S....267
Colton 6 T
Columbus 15 F....152
Comal 2 K
Combs 4 F....202
Comet 15 D
Cominto 16 O
Como 5 T
Compton (Newton Co.) 3 H....28
Compton (Hempstead Co.) 14 F
Comstock (Hempstead Co.) 16 N
16 N
Conant 8 O
Condit 1 D
Cones 15 L
Confederate Park 7 F
Congo 10 K
Connor 2 H....11
Constance 16 P
Conway 8 L....5,534
Conway Crossing 14 G
Cooks 14 L
Coolidge 11 S
Copeland 5 K
Corcoran 15 J
Cord 4 P....52
Corinth 13 F
Corley 7 G....32
Cornerstone 12 O....35
Cornerville 14 N....107
Cornie 18 K
Corning 1 S....1,550
Cotter 2 L....1,064
Cottondale 12 N
Cotton Plant 8 Q....1,689
Coulter 14 E
Countiss 12 S
Cove 11 D....482
Cove Creek 11 J
Cowan 8 Q
Cowell 4 I
Coy 11 N
Cozahome 3 L
Crabtree 5 L
Cram 16 L
Craney 16 M
Crawfordville 7 U....612
Crescent 7 D
Crest 1 I
Creswell 3 M....73
Cristman 16 E
Crocketts Bluff 11 Q
Croker Spur 4 N....25
Crooked Bayou 17 P
Crosses 4 F....82
Crossett 18 N....2,811
Cross Roads 2 M....25
Crowleys 7 S
Crystal Springs 11H....22
Cullendale 16 J
Cullor 10 O
Culp 3 M....18
Cumi 1 M
Cummings Springs 15 I
Cummins 13 P
Cuneo 9 O
Cunningham 11 K
Curtis 13 I....48
Cushman 4 O....412
Custer 1 M....6
Cynthiana 14 L
Cypert 11 R....65
Cypress Junction 10 L

D

Dabney 5 K....11
Daggett 8 Q
Dagmar 9 Q
Daisy 12 G....100
Dalark 13 J....157
Dale 5 G
Daleville 13 J
Dalton 1 Q....42
Daman 8 I
Damascus 7 L....52
Danville 8 H....761
Dardanelle 7 I....1,832
Datto 1 S....275
Davenport 6 O
Davidson 5 D
Davis 5 T
Day (Izard Co.) 2 O....7
Deane 16 O
De Ann 15 G
Deans Island 6 V
Deanyville 14 H
Dearman 4 V
Decatur 1 D....413
Decker 16 P
Deckerville 6 U....42
Decorah 13 H
Deer (Newton Co.) 4 I....16
Deer (Dallas Co.) 13 K
Deerfield 13 R
Delaney 4 F....75
Delaplaine 2 S....161
Delaware 7 H....30
Delfore 4 U....27
Delight 13 G....408
Dell 4 V....267
Delmar 2 H....8
Deluce 12 Q
Democrat 8 T....47
Denmark 6 P....26
Dennard 5 L
Denning 6 F....384
Denver 1 H....29
De Queen 13 D....2,938
Dermott 16 P....2,942
DeRoche 12 I....103
Des Arc 8 P....1,348
Desha 5 O....27
Detonti 11 L
DeValls Bluff 9 P....672
DeWitt 12 Q....1,853
Dexter 12 M
Dian 14 H
Diantha 11 O
Diaz 5 Q
Dicus 3 R
Dierks 13 E....1,544
Dillen 5 I
Dills Mills 15 I
Dimple 6 U
Dinsmore 3 H....7
Dixie 8 P
Doane 14 I
Dobell 5 T
Dodd City 2 K....225
Doddridge 18 F....252
Dollar Junction 18 M
Dolph (Izard Co.) 2 M....7
Dolph (Hemstead Co.) 15 G
Donaldson 12 J....177
Donby 17 P
Dongola 4 K....21
Doniphan 7 O
Dorsey 1 D
Dorthy 4 S
Doss 4 S
Dota 4 P
Dotson 14 G
Doubleday 7 D
Double Wells 13 M
Douglas 13 P....5
Dover 6 I....510
Doyle 14 F
Doyleston 12 M
Draffen 4 U
Draft 2 P
Drakes Creek 3 F....172
Draper 15 M
Drasco 5 N
Draughon 14 M
Driftwood 3 Q....27
Driggs 7 G....59
Driver 5 V....26
Dryden 4 R....48
Dryfork 2 H....13
Dukes 16 P
Dumas (Monroe Co.) 14 P....1,669
Duncan (Monroe Co.) 10A
Duncan (Dallas Co.) 14 L
Dunlap 14 G
Dunn 7 T
Dunns 13 J
Durham 3 F....52
Durian 12 K
Dutch Mills 4 D....202
Dutton 4 G....54
Dyer 6 D....425

E

Eagle Mills 15 K....254
Eagleton 10 D
Earl 7 T....2,062
Eason 18 M
East Sylamore 3 M....27
Eastwood 12 M
Eaton 3 Q....23
Ebony 7 U....5
Echo 8 E
Eden 9 Q
Edgar 18 K
Edgemont 6 M....96
Edgewood 10 S
Edmondson 8 U....302
Edwards 17 K
Egger 10 E....130
Egypt 4 R....30
Elaine 12 S....511
Elba 4 L
Elberta (Searcy Co.) 4 L....10
Elberta (Calhoun Co.) 15 L
El Dorado 17 K....16,421
Electric 10 J
Elevenpoint 1 Q....20
Elizabeth 2 M....201
Elkins 3 F....80
Elk Ranch 1 G....6
Elliott 16 J....135
Ellisville 15 L
Elmo 5 P....75
Elmore 12 J
Elm Springs 2 E....182
Elm Store 1 Q....27
Elnora 2 R
El Paso 8 N....308
Emerson 18 I....373
Emery 3 P....6
Emmet 15 H....387
Emmons 9 Q
Enders 7 M
Engelberg 1 R
England 11 N....2,130
English 13 O
Engman 6 T
Enola 7 M....130
Enon 1 H....17
Enright 8 P
Eros 2 J....37
Erwin 5 Q
Estico 5 Q
Ethel 12 Q....42
Etowah 4 U....49
Etta 12 J
Eudora 18 Q....2,020
Eula 4 J....25
Eureka Springs 1 G....2,276
Evadale 5 V....160
Evadale Junction 5 V
Evansville 4 D....203
Evening Shade 4 O....325
Everton 2 J....180
Ewa 11 S
Excelsior 7 D....67
Experiment 17 H

F

Faber 13 J....82
Fairfield 12 N
Fairmon 9 M
Fairmount 10 P....52
Fairoaks 7 R....58
Fairplay 11 K
Faith 13 M
Falcon 16 H....43
Fallis 4 S
Falls 10 O
Fallsville 4 H....62
Fannie 10 H
Fargo 9 Q....40
Farmington 3 E....180
Fayetteville 3 E....7,394
Felsenthal 18 M....208
Felton 9 S....62
Fendley 12 H
Fenn 7 D
Fenter 12 K
Ferda 11 N
Ferguson 13 R....105
Fern 5 E
Ferndale 9 L
Fickinger 1 P
Fiftysix 3 M
Figure Five 6 D
Finn 16 J
Fir 10 H
Fisher 6 R....259
Fitch 8 I
Fitzhugh 6 Q....27
Fivemile 5 N
Flag 4 L
Fletcher 10 O
Flippin 2 K....325
Floral 5 O....110
Florence 15 O....50
Floyd 7 N....48
Flynn 14 P
Fontain 3 S....29
Fordyce 14 L....3,206
Foreman 15 D....1,056
Formosa 6 L
Forrest City 8 S....4,594
Fort Douglas 5 I
Fort Lynn 18 F
Fort Smith 6 D....31,429
Fortuna 18 I
Forum 2 G
Fouke 17 F....363
Fountain Hill 17 O....215
Fountain Prairie 17 O
Fourche 8 K....94
Fox 4 M....82
Francway 11 K
Franklin 2 O....206
Freck 3 K....5
Freeman 1 G
Freeman Springs 5 I
French 1 O....10
Frenchmans Bayou 6 U....35
Fresno 14 O
Friendship 12 J....290
Friley 5 G
Frostville 18 G
Fryatt 1 O....8
Frys Mill 5 U
Fullerton 16 M
Fulton 15 F....593
Furry 6 D
Furth 14 O

G

Gabriel 5 J
Gaines Landing 16 Q....70
Gainesville 2 T....304
Galena 12 E
Galloway 9 M
Gamaliel 1 M....15
Gamewell 14 I
Garber 5 H
Garfield 1 F....110
Garland 17 G....425
Garner 8 O....152
Garnett 14 O....31
Gassville 2 L....227
Gaston 11 G
Gaty 4 V
Gaulett 5 S
Gavin 7 U
Gayoso 8 T
Geneva 13 D
Genoa 17 F....13
Gentry (City) 2 D....779
George 3 H....5
Georgetown 8 P
Geridge 11 O
Getrude 16 F
Gethsemane 11 N
Gibbs 10 G
Gid 4 N....6
Gifford 11 K
Gilbert 3 K....116
Giles 2 R
Gilkeson 4 S
Gillett 13 Q....870
Gillham 12 D....242
Gilmore 6 U....270
Glade 1 F
Gladstone 10 I
Gleason 8 L
Glencoe 2 O....27
Glendale (Craighead Co.) 4 S
Glendale (Lincoln Co.) 14 N
Glenn 15 D
Glenville 16 I
Glenwood 12 G....1,310
Glynn 15 M
Goepel 16 N
Gold Creek....8L
Golden Lake 5 V
Goldman 11 P....85
Goodrich 7 Q
Goodwin 9 R....93
Gorby 3 N
Goshen 3 F....153
Gosnell 3 V....30
Gospoda 9 P
Gould 13 P....827
Grady 13 O....496
Grafton 11 L
Grandglaise 6 P....103
Grand Lake 18 Q....152
Grandview 1 G....110
Grange 3 P....25
Grannis 12 D....503
Grape 10 K
Grapevine 13 M....102
Grassy Lake 7 T
Gravelly 9 G....175
Gravel Pit 14 D
Gravelridge 16 M
Gravette 1 D....812
Grays 7 Q....80
Graysonia 13 H....694
Greenbrier 7 L....270
Greenfield 5 S....320
Green Forest 2 H....745
Green Hall 15 L
Greenland 3 E....127
Greenridge 9 F
Greenville 16 M
Greenway 1 U....367
Greenwood 7 D....591
Gregory 8 Q....102
Grider 5 V....30
Griffin 17 K
Griffithville 8 O....238
Groveland 15 Q
Grubbs 5 R....366
Guernsey 15 G
Guilford 10 L
Guion 4 N....288
Gulfark 17 L
Gul[illegible]ado 17 K
Gulledge [illegible]
Gulley 3 E
Gulpha 11 J
Gumlog 7 J....42
Gum Springs 13 I
Gunther 7 D
Gurdon 14 I....2,172
Guy 7 L....67
Gypsum City 13 G

H

Habberton 3 E
Hackett
[illegible] 7 D....316
Hagarville 6 H....110
Hagler 12 P....75
Haig 9 M
Hale 5 R
Halley 16 Q....120
Halliday 2 T....6
Hamburg 17 O....1,517
Hamil 1 Q....20
Hamlin 7 R
Hampton 16 L....669
Hancock 4 U
Hand 2 M....15
Hannagan 16 L
Hanover 4 M....26
Harbis 11 S
Hardy 2 P....508
Harlock 13 K
Harmony 6 G....102
Harness 4 L
Harper Springs 12 E
Harrell 16 L....205
Harriet 3 L....11
Harris 3 E....70
Harrisburg 5 S....1,111
Harrison 2 I....3,626
Hart 8 V
Hartford 8 D....1,210
Hartford Junction 8D
Hartley 11 E
Hartman 6 G....542
Hartwell 3 G
Harvard 7 U
Harvey 9 F....18
Harwood 18 R
Haskell 11 K....180
Hasty 3 J....8
Hatchie Coon 5 T
Hatfield 11 D....382
Hattieville 7 K....152
Hatton 12 D
Havana 8 H....370
Hawes 11 I....40
Haynes 9 S....372
Haywood 12 N
Hazel Valley....4F
Hazen 9 P....787
Heafer 6 U....20
Healing Springs 2 D
Health 4 F
Heber Springs 6 N....1,401
Hector 6 J....130
Hedges 3 M
Heine 14 J
Helena 11 T....8,316
Henderson 1 M....20
Hendrix College 8 L
Henrico 13 R....18
Henry (Saline Co.) 11 K
Henry (Howard Co.) 12 F
Hensley 11 M....410
Herbine 14 N
Herget 4 T
Herma 17 K
Herman 5 T
Hermitage 16 M....419
Herpel 4 N
Herron 2 M
Heth 8 T....516
Hewett 10 O
Hickman 3 W....132
Hickoria 1 T....53
Hickory Plains 8 O....195
Hickory Ridge 6 R....330
Hicks 10 R
Hicksville 8 O
Higden 5 M....142
Higgins 10 M
Higginson 7 O....195
High 1 H....13
Highfill 2 D
Highland 13 F
High Point 11 J
Highway 13 D
Hillcrest 8 D
Hillemann 8 R
Hillsboro 18 L
Hillside 2 T
Hill Top 2 I....10
Hilton 5 V
Hindsville 2 F....252
Hiram 6 N....112
Hitchcock 4 V
Hiwasse 1 D....153
Holbrook 8 D
Holdridge 11 P
Holland (Faulkner Co.) 7 M....182
Holland (Lonokel Co.) 9 N
Hollis 9 I
Holly Grove 10 Q....741
Holly Spring 14 K....153
Hollywood 13 I....150
Holt 4 I....17
Homan 16 F....27
Homewood 8 J
Hon 9 E....177
Hooker 2 T
Hoop 12 S
Hope 15 G....6,008
Hopewell 2 M....7
Hopper (Lee Co.) 9 R
Hopper (Montgomery Co.) 11 G
Hopperville 2 L
Horatio 14 D....1,028
Hot Springs National Park 11 I....20,238
Houston 8 K....345
Howard 10 D
Howell 8 Q....280
Hoxie 3 R....1,448
Hoyt 6 G
Hudspeth 16 P
Huff 5 O
Huffman 3 W....115
Hughes 9 T....815
Hugo 11 S
Hulbert 8 U....27
Huma 11 S
Humnoke 11 O
Humphrey 11 O....595
Hunter 8 Q....293
Hunterton 8 P
Huntington 8 D....813
Huntsville 3 G....602
Hurds 16 Q
Hutchinson 5 O
Hutson 5 P
Huttig 18 M....1,386
Hyden 12 Q
Hydrick 6 S....35

I

Iceledo 4 J
Ico 11 L
Ida 5 N
Imboden 2 Q....564
Imhoff 11 S
Indian 18 Q
Indiana 12 Q
Indian Bay 11 R....30
Ingalls 16 M....202
Ingleside 6 Q
Ingram 1 R....17
Ink 10 E....29
Ione 8 E
Isabel 16 L
Iuka 2 M....30
Ivan 14 L
Ivy 13 L....52

J

Jacinto 14 K
Jackson 7 D
Jacksonport 5 Q....196
Jacksonville 9 M....212
Jacoway 7 H
Jade 16 O
James 4 O
James Mill 7 U
Jamestown 5 O....66
Japton 3 F
Jasmine 8 P
Jasper 3 I....385
Jefferson 11 M....65
Jennie 17 Q
Jenny Lind 7 D....430
Jericho 7 U....228
Jerome 16 P....97
Jersey 16 M....62
Jerusalem 6 J....122
Jessieville 10 I
Jesup 3 P....6
Jethro 5 F
Jett 10 O
Jetters 15 O
Joella 17 G....17
Johnson 2 E....104
Johnsonville 17 N
Joiner 6 U....306
Jonesboro 4 S....10,326
Jonquil 8 T
Judsonia 7 O....1,123
Jumbo 3 N....8
Junction 1 G
Junction City 18 K....814
Juneau Spur 12 G

K

Kadiak 13 H
Kahoka 4 N
Kaftag Spur 4 Q
Kaplin 16 Q
Kay (Searcy Co.) 4 K....11
Kay (Prairie Co.) 10 P
Kearney 11 M
Kedron 13 M....120
Keener 2 J....12
Keevil 9 Q....35
Keiser 5 V....130
Kelso 14 Q....134
Kenney 8 K
Keno 7 O
Kenova 17 K
Kensett 7 O....889
Kent 15 J
Kenwood 7 K
Keo 10 N....267
Kerlin 18 I....52
Kerrs 9 N....130
Kiblah 18 F....52
Kilgore 14 G
Kimball 18 P
Kinard 18 L
King 13 D
Kingdon Springs 2 K....11
King Mills 2 P....17
Kingsland 14 M....328
Kingston 3 H....104
Kinton 8 T....40
Kirby 12 G....202
Kirkland 16 J....105
Kittle 2 O....11
Kittlers 11 P
Knob Creek 3 N....7
Knobel 2 S....486
Knoxville 6 H....310
Koch Ridge 5 K
Kokomo 9 T
Koons 12 L
Kress City 17 G
Kurdo 14 Q

L

Lacey 16 O
Laconia 13 R....140
LaCrosse 3 N....17
Lacy 15 M
Ladelle 16 O....76
Lafe 2 T....152
Lagle 17 M
LaGrange 10 S....318
Lagrue 10 P
Laird 4 S
Lake Catherine 11 J
Lake City 4 T....760
Lake Ridge 11 S
Lake View 11 S
Lake Village 17 Q....1,582
Lallie 7 D
Lamar 6 H....449
Lambert 12 I....55
Lamberton 18 K
Lambrook 12 R
Lamont 13 M
Lancaster 5 E
Landers 12 K
Landis 4 L....14
Laneburg 15 H
Langford 13 P
Langley 12 F....122
Languille 7 R
Lanieve 3 S
Lansing 7 U
Lanty 7 K
Lapile 18 M....103
Larkin 2 N....18
Larue 1 F
Latour 10 S
Latour Junction 10 S
Lauratown 3 Q....12
Lavaca 7 E....319
Lawson 18 L....101
Laytonville 2 L....27
Leachville 3 U....1,157
Lead Hill 1 J....268
Lear 14 P
Ledwidge 9 L
Leecreek 5 D....53
Leighton 11 O
Leigo 4 J
Lena 11 L
Lenham 12 K
Lenox 12 I
Leola 13 K....379
Leonard 2 U....8
Lepanto 5 U....1,195
Leslie 4 K....657
Lester 15 J....75
Lesterville 2 R
Letchworth 9 P
Letona 6 O....185
LeVesque 7 S
Levit 15 L
Levy 9 M....1,197
Lewisville 17 G....1,061
Lexa 10 S....50
Light 3 S....27
Limestone 4 I....20
Lincoln 3 D....687
Lindale 15 L
Line 17 P
Linwood 13 O
Lion City 17 K
Lisbon 17 J....36
Little 14 Q
Little Bay 15 L
Little Buffalo 3 I
Littlebuffalo 3 I
Little Prairie 9 R
Little River 14 D
Little Rock 10 M....81,679
Lloyds 17 P
Lobco 12 K
Locke 5 E
Lockesburg 14 E....747
Lockridge 15 F
Locust Bayou 16 K....123
Locust Grove 5 O
London 7 I....355
Lone Rock 2 L....8
Lone Sassafras 16 O
Lonewa 16 J
Long 15 E
Longview 17 N
Lonoke 9 N....1,674
Lonsdale 11 J....153
Loray 13 R
Lost Prairie 16 F
Louann 17 K....910
Louella 5 T
Louise Spur 8 U
Love 3 O
Lowell 2 E....262
Lowgap 3 H....10
Lowry 1 I....8
Loy 3 G
Luber 4 M
Lucerne 8 T
Luehrman 1 S
Lumber 17 H....32
Luna Landing 16 Q....81
Lundell 12 R....65
Lunenburg 3 N....20
Lunsford 4 T....165
Lurton 4 I....78
Lutesville 2 Q
Lutherville 6 I....32
Luxora 4 V....1,074
Lydalisk 5 M
Lynn 3 Q....17

M

McAlmont 9 M
McArthur 15 Q
McCaskill 14 G....170
McClelland 8 P
McCormick 5 T
McCleanor 9 O
McClory 7 Q....924
McDonald 7 T
McDougal 1....202
McFadden 6 R
McFerren 4 V
McGehee 15 P....3,488
McGeorge Spur 6 S
McHue 5 O
McIntosh 14 L
McJester 6 O
McKamie 17 H
McKinney 15 M
McManus 7 R
McNab 15 F....223
McNair 3 E
McNeil 17 I....460
McPhearson 3 M....12
McRae 8 O....458
McWilliams 6 G
Mabelvale 10 L....52
Macon Lake 16 Q
Madding 12 O
Maddox 11 H
Madison 8 S....634
Magazine 8 F....560
Magic Springs 4 J....22
Magness 5 P....179
Magnet 11 J
Magnolia 17 I....3,008
Majors 12 H
Malvern 12 J....5,115
Mammoth Spring 1 P....600
Mandeville 16 F....101
Manila 4 U....1,220
Manning 13 K....353
Mansfield 8 D....919
Manson 2 R....22
Many Islands 1 P....32
Maple 1 H....13
Marble 3 G....106
Marcella 4 N
Marche 9 L....54
Marianna 9 S....4,314
Marie 5 V....35
Marion 7 U....262
Marked Tree 6 T....2,276
Marmaduke 2 T....894
Marsh 4 S
Marshall 4 K....638
Martinville 7 L....48
Marvell 11 R....624
Mary 12 R
Masonville 16 P....25
Matthews 6 D
Maudlin 10 G....896
Maumee 3 K....77
Maumelle 9 K
Maumelle Station 9 L
Maximo 15 J
Maxville 3 O....13
Maxwell 13 G
Mayfield 2 F....11
Mayflower 9 L....188
Maynard 1 R....259
Maysville 1 C
Mayton 16 F
Mayview 12 Q
Meadows 6 D
Meaford 11 J
Medina 14 Q
Meg 6 F....138
Melbourne 3 N....380
Mellwood 12 R....83
Melrose 5 N
Mena 10 D....3,118
Menasha 6 U
Menifee 8 L....73
Merced 5 T
Mercer 3 J
Meroney 14 O
Mersman 6 S
Mesa 9 P
Metalton 2 H....12
Meto 9 N
Meyers 11 H
Mickles 8 H
Middlebrook 1 R....107
Midland 8 D....373
Midway 14 L
Mill Creek 7 I
Miller 6 M
Millville 15 K....349
Milner 17 I....61
Milo 17 N....47
Mineola 12 E
Mineral 12 D
Mineral Springs 14 F....712
Minorca 1 R....10
Minturn 3 R....189
Mist 17 O....87
Mitchell 2 N....24
Moark 1 T....55
Mobley 4 P....22
Modoc 12 S
Mohawk 18 I
Moko 1 N....6
Moline 15 J
Mollus 2 S
Moltice
Monarc[illegible]....9
Monett 4 U....1,111
Monica 12 P
Monroe 10 R....120
Montana 6 H....71
Monte Ne 2 E
Monterey 6 T
Monticello 15 O....3,076
Montreal 8 D
Montrose 17 P....431
Moody 16 N
Moore 4 J....10
Moorefield 4 P....61
Moreland 6 J....127
Morgan (Pulaski Co. 9 L
Morgan (Union Co.) 18 K
Morganton 6 L
Moro 9 R....187
Morobay 17 L....17
Moro Farm 16 L
Morrilton 8 K....4,043
Morris Ferry 14 D
Morriston 2 O....20
Morrow (Washington Co.) 4 D....69
Morrow (Union Co.) 17 K
Morton 7 R....30
Mosby 12 R
Moscow 13 O
Mossville 4 H....11
Moten 12 N
Mounds 8 U
Mountainburg 5 E....213
Mountaincrest 4 F
Mountain Home 2 L....585
Mountain Pine 10 I....701
Mountain Top....5G
Mountain Valley 10 I....27
Mountain View 4 M....458
Mount Holly 17 J....109
Mount Ida 11 G....512
Mount Judea 4 J....101
Mount Levi 5 H....37
Mount Nebo 7 I
Mount Olive 3 M....15
Mount Pisgah 7 O
Mount Pleasant 3 O....210
Mount Vernon 7 M....750
Mozart (Stone Co.) 4 M
Mozart (Desha Co.) 13 R
Muddyfork 13 F
Mud Lake Station 9 T
Muir 5 U
Mulberry 6 E....895
Mull 3 K....12
Mulligan 5 S
Mundell 1 F....10
Murfreesboro 13 G....733
Murillo 5 K
Murray 4 H
Murta 3 R
Myron 2 O....6
Myrtle 1 I....11

N

Nady 13 Q....19
Nahay 10 P
Nail 4 I....15
Nalle 4 R
Nance 11 K
Nashville 14 F....2,469
Nathan 13 F....48
Natural Dam 5 D....27
Natural Steps 9 L
Neal Springs 14 D
Needham 4 T
Nella 9 E
Nelsonville 4 P....104
Nemo 4 R
Nettleton 4 S....748
Neuhardt 8 U....70
Neuka 10 R
Newark 5 P....897
New Augusta 7 P
New Blaine 7 H
Newburg 3 N....158
New Edinburg 15 M....295
Newell 18 K
New Gascony 12 O....50
Newhope 12 F....51
New London 18 L....252
Newnata 4 M
Newport 5 Q....4,547
New Rocky Comfort 15 D (See Foreman)
Nick Springs 18 L
Nimmons 2 V....193
Nimrod 9 I....52
Nodena 5 V
Nogo 5 J
Nola 9 G....27
Noland 2 R....10
Norcross 16 Q
Nordman 17 Q
Norfolk 2 M....247
Normal 8 L
Norman 11 G....478
Norphlet 17 K....1,063
Norrell 17 N
North Lexa 10 S
North Little Rock 10 M....19,418
North Pitts 5 R
Norton 1 H
Norvell 6 U....286 (Tyronza)
Noxburn 2 T
Nuckles 5 P
Nutts 12 H
Nydia 11 K

O

Oak Forest 9 R
Oakgrove 1 H....47
Oakland 1 K....32
Oak Park 6 D
Oakvale 5 M
Oakwood 10 S
Oark 5 G....33
Oconto 13 H
Odell 4 D
Oden 10 F....202
Oga 4 M
Ogamaw 16 J....63
Ogden 15 E....305
Oil Hill 18 K
Oil Trough 5 P....70
Okay 5 J
Okean 2 S....184
Okolona 13 H....460
Ola 8 I....648
Ola Junction 8 I
Olena 12 P....28
Olio 9 F
Oliver 9 D
Olvey 2 J....135
Olyphant 6 P
Oma 11 I
Omage 4 K....17
Omaha 1 I....305
Ona 11 P
Onalaska 15 K
Oneal 4 N
Oneida 11 S....88
Onia 4 L
Onyx 9 H
Opal 11 F
Opitz 11 K
Optimus 3 M....77
O'Rears 17 K
Orlopp Spur 11 G
Orton 15 F
Osage 2 H....50
Osborne 1 F
Osburn 4 F
Osceola 5 V....2,573
Ott 1 M....7
Otwell 5 S....12
Ouachita (Hotspring Co.) 12 J
Ouachita (Dallas Co.)
Ouita 7 I
Owens 17 P
Owensville 10 J....104
Oxford 2 N....150
Oxley 4 L
Ozan 14 G....124
Ozark 6 F....1,564
Ozmont Bluff 16 O
Ozone 5 H....70

P

Palarm 9 L
Palatka 1 S....102
Palestine 8 R....209
Pallfelt 7 U
Palmer 10 R
Palmyra 14 N....37
Pangburn 6 O....634
Pankov 15 D
Paradise 16 O
Paragould 3 T....5,966
Paraloma 14 E....384
Parham 11 P
Paris 7 G....3,234
Parkdale 18 P....371
Parkin 7 T....1,676
Parks 9 F....52
Parma 5 M....20
Paron 9 K
Paroquet 5 P
Partain 5 M
Parthenon 3 I....50
Patmos 16 G....162
Patoka 8 U
Patrick 4 F....45
Patterson (Clay Co.) 2 U
Patterson (Woodruff Co.) 7 Q....276
Patterson (Pike Co.) 12 H
Patton 17 G
Paup 16 F
Payne 18 L
Peace 13 M
Peach 1 P
Peach Orchard 2 S....361
Pearcy 11 H
Pea Ridge 1 E....305
Pearson (Cleburne Co.) 6 M....53
Pearson (Union Co.) 18 K
Pecan Point 6 V....234
Peel 1 K....22
Pelsor 5 I
Pendleton 14 Q
Penjur 8 T
Penrose 7 R
Perdue 15 J
Perla 12 K....152
Perry 8 K....387
Perryville 8 K....341
Peters 9 T
Petit Jean 8 I
Pettigrew 4 G....127
Pettus 10 N....54
Pfeiffer (Independence Co.) 4 O
Pfeiffer (Lonoke Co.) 10 O
Phelan 17 O
Phenix 13 O
Piggott 1 U....1,885
Pike 13 G....124
Pillows 11 S
Pinckney 8 U....60
Pindall 3 J....103
Pine Bluff 12 N....20,760
Pine City 10 R....35
Pine Grove 14 K
Pine Lake 15 L
Pinetree 8 R
Pineville 2 M....11
Piney 7 H
Pinnacle 9 L
Pitman 1 S....27
Pittinger 6 R
[illegible]....60
Pla[illegible]w 8 [illegible]....654
Plant 5 L
Pleasant Plains 6 O....135
Plum Bayou 11 N....32
Plumerville 8 K....613
Plumlee 3 I....12
Pocahontas 2 R....1,896
Poe 5 M
Point Cedar 12 H....103
Point Peter 3 J
Pollard 1 U....173
Poluca 2 R
Ponca 3 H....19
Ponders 3 R
Pool 14 M
Poping 6 F
Poplar Grove 11 S....170
Poplar Ridge 4 T
Portia 3 R....416
Portland 17 P....543
Postelle 10 R....45
Potter 10 D....40
Pottsville 7 J....293
Poughkeepsie 3 P....210
Powell 4 T
Powers 15 G
Powhatan 3 Q....110
Poven 12 K....60
Prague 12 M
Prairie Center 9 O
Prairie Creek 8 D
Prairie Grove 3 D....743
Prairie View 7 G....105
Prattsville 12 K....82
Prescott 14 H....3,033
Preston 8 L
Price 11 J
Pride 4 V
Prim 5 M....32
Princedale 7 S
Princeton 13 K....151
Proctor 8 U....120
Producing 11 L
Prosperity (Boone Co.) 2 I....9
Prosperity (Yell Co.) 8 I
Provo 13 E....90
Pruitt 3 I....19
Pryor 18 L
Pugh 17 N
Pulaski Heights 10 M
Purdy 3 G
Pyatt 2 J....254

Q

Quinn 17 K
Quitman 6 M....333

R

Ragan 12 S
Raines 16 P
R A Siding 9 S
Raspberry 5 J
Ratcliff 7 F....231
Ratio 12 R....220
Raum 1 H....13
Ravana 18 E....155
Raven 13 R
Ravenden 2 Q....190
Ravenden Springs 2 Q....175
Rawls 18 N
Reader 15 I....251
Readland 18 Q....140
Reamey 5 Q
Rector 2 U....1,617
Redbluff 15 F....11
Redfield 11 M....350
Red Line 5 V
Red River 6 N
Redrock 4 I....12
Redstar 4 H....102
Redstripe 4 N
Reed 4 P
Reed Lake 12 O
Reedville 14 P
Reeves 17 Q
Reform 9 J
Rego 13 I
Reifs Bluff 14 O....25
Remmel 6 Q....17
Rest 14 N
Retta 6 J
Retting 9 L
Rex 5 K
Reyburn 11 K
Reydel 13 P
Reyno 1 S....314
Rhea 3 D
Rhyne 1 U
Rice Junction 11 P
Riceville 8 U
Rich 9 Q
Richey 5 D
Richmond 15 E....52
Richmond Station 15 E
Rich Mountain 10 D....104
Ridge 4 S
Riegler 15 J
Riggins 18 I
Riggs 4 R
Rio Vista 7 P
Risher 4 R
Rison 14 M....876
Ritchie 17 K
Ritz 9 D
River Front 7 S
Riverside 7 Q
Rivervale 5 U
Roark 17 O
Roberts 17 F
Robinson 2 D....32
Robroy 12 N....127
Rock 2 F
Rockey 4 U
Rockhouse 2 G....39
Rock Island Junction 15 L
Rockport 11 J
Rockroad 2 R....53
Rock Spring 3 L....15
Rockwell 13 K
Rockyhill 5 K
Rodney 2 M....27
Roe 10 P....120
Rogers 1 E....3,554
Rohwer 15 Q....58
Roland 9 L....77
Rolfe Junction 18 N
Rolla 13 K
Rolling Fork 13 D
Romance 7 N....77
Rondo 10 S....274
Rone 13 M
Roosevelt 6 O
Rosboro 12 H....581
Rose Bud 7 N....103
Rosedale 5 D
Roseland 4 V....58
Rosetta 5 H....130
Roseville 6 F....82
Rosie 5 P....63
Rosine 8 S
Rosita 14 I
Ross 15 Q
Rosston 15 H....204
Rottaken 11 M
Round Pond 8 T....220
Rover 9 H....153
Rowell 14 N....27
Royal 11 I
Royston Springs 13 G
Rubicon 10 K
Rudd 2 H....19
Ruddells 4 M....103
Rudy 6 D....95
Ruffwood 7 P
Rule 2 H....11
Rumley 4 L....6
Running Lake 2 R....17
Rupert 5 K
Rush 3 K....77
Rushing 5 M....38
Russell 6 P....174
Russellville 7 I....5,628
Ryan 11 O
Rye 15 N
Ryker 4 H....11

S

Saddle 1 O....163
Saffell 4 Q....6
Sage 3 N....51
Saint Charles 11 Q....245
Saint Francis 1 U....294
Saint James 4 N....151
Saint Joe 3 K....255
Saint Paul 4 G....198
Saint Thomas 6 V
Salado 5 O....103
Salem 1 N....481
Salina 6 T
Saline 14 M....25
Salus 5 H
Samples 12 M
Sandtown 4 O....17
Sandybend 18 L....107
Sandtuck 16 M
Saratoga 15 F....279
Satterfield 14 Q
Saulsburg 9 Q
Savoy 3 D
Sayre 15 I....101
Schaal 14 F....110
Schaberg 5 E
Scipio 16 O
Scotia 7 I
14 J
Co.) 6 K....153
Scotland (Union Co.) 18 K
Scott 10 M....255
Scottsville 6 I....79
Scranton 7 G....332
Screeton 9 O
Searcy 7 O....3,387
Sedalia 2 F
Sedgwick 3 R....137
Self 1 I....30
Selma 15 P....64
Sellmeyer 2 T
Seyppel 9 U....260
Shady Grove 14 H
Shannon 2 R
Shannon Tank 13 O
Shawmut 13 H
Shelbyville 3 P....35
Sheppard 15 G
Sheridan 12 L....1,590
Sherrill 11 N....303
Shibley 6 D....28
Shiloh 6 M....188
Shipp 2 L
Shirley 5 L....292
Shoal Creek 7 H....34
Shoffner 6 Q
Shopton 13 D
Short Mountain 7 F
Shrum Springs 13 E
Shullville 10 O
Sidney 3 O....206
Sidon 7 N....89
Sills 7 I
Siloam Springs 2 C....2,378
Silver 11 H
Si[illegible]co 4 P....12
[illegible]
Simpson 6 I
Sims 10 G
Simsboro 8 U....2
Sisemore 9 N
Sitka 2 P....8
Slatington 11 F
Slocomb 11 K....77
Slovac 10 P
Smackover 17 K....2,544
Smale 10 R....27
Smead (Ouachita Co.) 14 J
Smead (Calhoun Co.) 15 K
Smedley 8 D
Smeltzers 6 D
Smith 18 K
Smithdale 7 T
Smithton 14 I....51
Smithville 3 Q....257
Smyrna 5 J
Snell 6 N
Snowball 4 J....78
Snow Hill 16 K
Snow Lake 13 R....193
Snyder 17 O....47
Social Hill 12 J....51
Solgohachia 7 K....104
Solo 6 J
Sommer 7 H
Sonora 2 E....37
Sorrells 13 N
Soudan 9 T....21
South Bend 13 P....3
South Fort Smith 7 D
Spadra 6 H....401
Sparkman 14 J....711
Spaulding 18 K
Speer 10 P
Spielerville 7 G....77
Spirit Lake 17 G
Spoke Plant 4 G
Spotville 17 I
Springdale 2 E....2,763
Springfield 7 L....284
Springtown 2 D....97
Spring Valley 2 F....37
Sprudel 15 F
Stacy 6 U
Stafford 8 H....41
Stamps 17 H....2,705
Stanocola 18 Q
Starbee 4 K
Star City 14 O....932
Starks 3 E
State College 4 S....500
State Line 18 I
Staten 5 U
State Sanatorium 8 F
State Schools 16 O
Stavemill Spur 2 J
Stayton 10 Q
Stegall 5 Q
Stella 3 O....36
Stephens 16 I....1,045
Steprock 6 O....62
Steve 9 H
Stewart (Crawford Co.) 5 E
Stewart (Lonoke Co.) 10 O
Stier 5 U
Stillions 17 N
Stimson Spur 13 R
Stineville 8 P
Stonewall 2 T....24
Stoops 9 Q
Story 10 G
Stouts 3 T
Stoverville 3 H....12
Strawberry 3 Q....41
Streeter 7 P
Strickler 4 D....83
Strong 18 L....740
Stuart (Sharp Co.) 2 P....8
Stuart (Poinsette Co.) 6 T
Sturdevant 7 R
Sturkie 1 N....27
Stuttgart 11 P....4,927
Subiaco 7 G....195
Success 1 S....308
Sugar Grove 8 F....103
Sulphur City 3 E....60
Sulphur Rock 4 P....177
Sulphur Springs 1 D....404
Summers 3 D....83
Summit (Marion Co.) 2 K....122
Summit (Clark Co.) 14 I
Sumpter 16 N....36
Sunnyside 17 Q
Sunset 4 E....50
Sunshine 18 P
Super 10 P
Supply 1 R....26
Suttle 3 D
Swain 4 H....17
Swan Lake 12 O
Sweden 12 O
Sweet Home 10 M
Swifton 4 Q....488
Sylamore 4 M

T

Taft 5 G
Tag 6 J
Tamo 13 O....31
Tarry 13 O....29
Tarsus 8 T
Tate 16 J
Tatumville 10 K....38
Taylor 18 H....263
Tennessee 15 O
Texarkana 16 E....10,764
Texport 13 H
Thebes 17 P
Theo 15 I
Thessing 7 E
Thida 5 P
Thiel 12 K
Thola 4 L....14
Thomas 9 P
Thomasville 10 R
Thompson 4 F....24
Thorborn 11 J
Thornburg 9 K
Thorney 3 F
Thornton 15 L....550
Three Brothers 1 L....9
Three Creeks 18 J....161
Tichnor 13 Q....27
Tie Plant 10 M
Tillar 15 P....267
Tilly 5 J
Tilton 6 R....31
Timbo 4 M....104
Tinsman 15 L....177
Tipperary 2 T....103
Tobin 13 H
Tokio 13 G....176
Tollette 14 F....56
Tollville 10 P
Toltec 10 N
Tomahawk 3 K....12
Tomato 4 W....28
Tongin 9 T
Tontitown 2 E....188
Towle 10 R
Tracy 12 M
Traskwood 11 K....225
Treat 5 I....41
Trenton 11 S....165
Trevina 2 M
Trippe Junction 15 Q
Troy 15 E....102
Trumann 5 T....2,995
Truth 3 G....28
Tucker 11 N....104
Tuckerman 5 Q....938
Tulip 13 K....101
Tulot 5 T....296
Tumbling Shoals 6 N
Tunis 3 T
Tunnel 1 G
Tupelo 6 Q....264
Turkey 2 K
Turner 11 R
Turpenny 3 D
Turrell 6 U....456
Twin Creek 4 N....7
Twist 6 T....16
Tyler 6 O
Tyro 14 O....162
Tyronza 6 U....573
Tyronza Junction 6 T
Tyson 9 D
Tyson 15 J

U

Ulm 10 P....152
Umpire 12 E....91
Una 5 K
Union 2 N....140
Unionhill 6 P....33
Uniontown 5 D....151
Upland 18 K....4
Urbana 18 L....26
Urbanette 1 H....127
Ursula 7 E....22

V

Vaden 14 I
Vale 3 E
Valentine 9 M
Valley Junction 16 O
Valley Springs 2 J....202
Van 12 Q
Van Buren 6 D....5,182
Vance (Jackson Co.) 4 Q
Vance (Poinsette Co.) 6 T
Vandervoort 11 D....903
Van Duzer 15 K....25
Vanndale 7 S....520
Varner 13 P....85
Vaughn Creek 13 G....18
Velts 10 P
Velle 15 J
Vendor 3 J....11
Venice 18 N
Venus 4 G
Vera 5 V
Verla 16 I
Verona 3 J
Vest 3 M
Vick 17 M....151
Vicks 12 M
Victor (Pope Co.) 5 J
Victor (Hotspring Co.) 12 J
Victoria 5 V
Vidette 1 M....26
Village 17 I....153
Vilonia 8 M....66
Vimy Ridge 10 L
Vincent 7 U....220
Vineyard 10 S
Viola 1 N....242
Violet Hill 2 N....15
Vogel 2 E

W

Wabash 11 S....111
Wabbaseka 12 O....333
Waco 4 U
13 D
Walco
Walcott 3 S....98
Walden 1 F
Waldenburg 5 R....58
Waldo 17 H....942
Waldron 9 E....1,077
Waldstein 13 P
Walker 8 O....36
Walkers 10 Q
Wallace 17 O
Walls Ferry 4 N
Walnut 4 H....11
Walnut Corner 3 S....51
Walnut Grove 4 P....32
Walnut Hill 18 G
Walnut Lake 14 P....130
Walnut Ridge 3 R....2,007
Waltreak 8 G....97
Wampoo 11 M....52
Ward (Sebastian Co.) 6 D
Ward (Lonoke Co.) 8 N....275
Wards Spur 6 H
Wareagle 2 F....197
Warm Springs 1 R....126
Warren 15 N....2,523
Washburn 7 E....76
Washington 15 G....457
Washita 10 G....70
Watalula 5 F....39
Waterloo 16 I
Waters 10 F....63
Watervalley 2 Q....10
Watson 14 Q....282
Wattensaw 9 O....38
Watts 4 K....12
Wave 13 K
Waveland 8 G....94
Wayton 4 I....9
Weatherby 9 R
Weathers 3 G
Webb City 6 F....140
Weeds 5 T....61
Weiner 5 R....537
Weldon 6 Q....245
Wellford 6 T
Weona 6 T
Wesley 3 F....80
Wesson 18 K....263
Western Grove 3 J....102
West Fork 4 E....392
West Helena 10 T....4,489
West Helena Junction 11 T
West Kennett 2 U....16
West Loveless 8 Q
West Memphis 8 U....895
West Point 7 O....166
West Ridge 5 U....104
Wharton 3 G
Wheeler 2 D....32
Wheeling 2 N....46
Wheetley 9 R....305
Whelen Springs 14 I....194
Whisp 4 U....105
White (Ashley Co.) 18 N....255
Whitecliffs 15 E....45
Whitehall 6 S....90
Whitener 3 F....40
White Oak 6 F
White River Junction 4 O
Whitlock 10 L
Whitlow 17 N
Whitlow Junction 17 N
Whitmore 8 T....20
Whittington 10 J
Whitton 6 U
Wickes 12 D....182
Wideman 2 N....25
Widener 8 S....235
Wilburn 6 N
Wilco 4 K....9
Wilcox 17 N
Wild Cherry 2 M....103
Wilkins (Logan Co.) 7 G
Wilkins (Jefferson Co.) 12 N
Willcockson 3 I....14
Williard 8 P
Williford 2 P....279
Willisville 16 H
Willow 12 K....175
Wilmar 15 N....627
Wilmington 17 L....37
Wilmot 18 P....777
Wilson 5 V....504
Wilson Junction 4 V
Wilton 15 E....313
Winchester 15 P....221
Winesburg 4 R
Winfield 9 E
Wing 9 H....52
Wingfield 18 L
Winslow 4 E....363
Winston 16 Q
Winthrop 14 D....331
Wirth 1 P
Wiseman 2 N....61
Witherspoon 18 J
Witter 4 G....82
Witts Springs 4 J....72
Wiville 8 Q....58
Wolf Bayou 5 N....76
Woodberry 15 L....72
Woodrow 5 M
Woodson 11 M....152
Woolsey 4 E....42
Woolum 5 K
Wooster 7 L....103
Worden 7 P
Worthen 7 J
Wrightland 9 S
Wrightsville 10 M....206
Wyandotte 11 K
Wynne 7 S....3,505
Wyola 4 E

Y

Yale 5 G....36
Yancopin 14 Q....30
Yancy 14 F
Yarbro 3 V....340
Yardelle 3 J....20
Yellville 2 K....478
Yoder 11 P
Yorktown 13 O
Youngstown 16 O
Yukon 14 P
Yuma 9 P

Z

Zack 3 K....82
Zadock 5 H
Zellner 14 Q
Zent 8 Q....54
Zinc 2 J....188
Zion 3 O....209

CALIFORNIA
LEGEND
COUNTY SEATS
STATE CAPITAL
SCALE OF MILES
COPYRIGHT
GEOGRAPHICAL PUBLISHING CO.
CHICAGO
SAN FRANCISCO AND VICINITY
SCALE OF MILES
LOS ANGELES AND VICINITY
SCALE OF MILES
OREGON
NEVADA
ARIZONA
MEXICO
PACIFIC OCEAN
Longitude 119° West from Greenwich

GAZETTEER OF CALIFORNIA

County	Key	Area Sq. Miles	Pop.
Alameda	6 B, 3 H	732	474,883
Alpine	5 D	776	241
Amador	5 D	601	8,494
Butte	4 C	1,698	34,093
Calaveras	6 C	1,027	6,008
Colusa	4 B	1,140	10,258
Contra Costa	6 B, 2 H	714	78,608
Del Norte	1 A	1,024	4,739
Eldorado	5 D	1,737	8,325
Fresno	8 D	5,950	144,399
Glenn	4 B	1,337	10,935
Humboldt	2 A	3,575	43,033
Imperial	12 H	4,089	60,904
Inyo	8 F	9,991	6,555
Kern	9 E	8,003	82,570
Kings	8 D	1,159	25,385
Lake	4 B	1,238	7,166
Lassen	2 D	4,531	12,589
Los Angeles	11 D, 5 F	4,115	2,208,492
Madera	7 D	2,112	17,164
Marin	5 A	529	41,648
Mariposa	7 D	1,463	3,233
Mendocino	4 A	3,539	23,505
Merced	7 C	1,995	36,948
Modoc	1 D	3,823	8,038
Mono	6 E	3,030	1,360
Monterey	8 B	3,330	53,705
Napa	5 B	783	22,897
Nevada	4 D	974	10,596
Orange	11 F, 6 G	795	118,674
Placer	5 D	1,411	24,468
Plumas	3 D	2,593	7,913
Riverside	12 G	7,223	81,024
Sacramento	5 C	983	141,939
San Benito	7 C	1,392	11,311
San Bernardino	10 G	20,175	133,900
San Diego	12 F	4,221	209,659
San Francisco	6 A, 3 F	42	634,314
San Joaquin	6 C	1,448	102,940
San Luis Obispo	9 C	3,334	29,613
San Mateo	6 A, 3 G	447	77,405
Santa Barbara	10 C	2,740	65,167
Santa Clara	6 B	1,328	145,118
Santa Cruz	7 B	435	37,433
Shasta	2 C	3,858	13,927
Sierra	4 D	923	2,422
Siskiyou	1 B	6,256	25,480
Solano	5 B	822	40,834
Sonoma	5 A	1,582	62,220
Stanislaus	6 C	1,450	56,641
Sutter	5 C	608	14,618
Tehama	3 B	2,925	13,866
Trinity	2 B	3,096	2,800
Tulare	8 E	4,856	77,442
Tuolumne	6 D	2,190	9,271
Ventura	10 D	1,858	54,976
Yolo	5 B	1,014	23,644
Yuba	4 C	632	11,331
Total, 58 Counties		155,652	5,677,251

A

Aberdeen 7 E....47
Acacia 5 C....
Acme 9 G....
Acolita 12 H....
Adams 8 E....24
Adin 2 D....503
Agate 7 B....
Agra 12 E....
Aguanga 12 F....25
Ailsa 5 H....
Ainrof 9 E....
Alameda 3 G, 6 B....35,033
Alamitos Beach 6 F....
Alamo 2 H....70
Alberhil 6 H, 11 F....252
Albion 4 A....517
Alderneys 2 F....
Alessandro 5 I, 11 F....
Alhambra 5 F, 11 E..29,450
Alico 8 F....
Alisal 7 B....
Aliso 6 G....
Allard 9 E....
Alleghany 4 D....520
Allensworth 9 D....217
Alma 7 B....312
Almitos Bay 6 F....
Almond 5 G....
Almonte 2 G....12
Alpaugh 9 D....579
Alpine 4 A....403
Alray 11 F....
Alta 2 G....113
Altaville 6 C....322
Alton 2 A....218
Alturas 2 D....2,338
Alvarado 3 H, 6 B....1,035
Alviso 7 B....381
Amador City 5 C....171
Amboy 11 H....120
Amsterdam 7 C....
Anaheim 6 G, 11 E...10,995
Andrade 13 H....50
Anderson (Shasta Co.) 3 B....1,450
Anderson (Riverside Co.) 6 I....
Angels Camp 6 D....914
Angiola 8 D....
Annapolis 4 A....
Annette 9 C....
Antelope 5 C....105
Antioch 2 I, 6 B....3,539
Antonio 10 C....
Anza 12 F....10
Applegate 5 C....264
Appleton 4 C....
Aptos 7 B....280
Arabella 4 B....
Araz Junction 13 H....
Arbuckle 4 B....1,538
Arcadia 5 G, 11 E....5,201
Arcata 2 A....1,708
Archer 11 H....
Arden 4 H....
Argos 10 G....
Arguello 10 C....
Arimo 10 H....
Arlington 5 H, 11 F..2,000
Armada 5 I....
Armona 8 D....2,230
Army Point 2 H....
Arnold 4 A....
Arnold 6 C....
Aromas 7 B....318
Arriba 5 F....
Arrowhead 5 I....
Arrowhead Springs 11 F....410
Arroyo Grande 9 C....892
Arroyo Park 4 F, 11 E....
Artesia 5 F....3,900
Artois 4 B....222
Asco 3 I....
Ash Hill 10 G....
Aspars 13 G....
Associated 2 H....
Atascadero 9 C....3,010
Atchison 2 G....
Atherton 4 H....1,323
Atwater 7 C....919
Atwood 5 G....303
Auburn 5 C....2,656
Aurant 5 F....
Avalon 12 E....1,900
Azusa 5 G, 11 E....4,803

B

Baden 3 G, 6 B....
Bagdad 11 G....76
Baker 10 G....
Bakersfield 9 D....26,190
Balboa 6 G, 11 E....604
Balch 10 G....
Baldwin Lake 11 F....51
Baldwin Park 5 G....803
Ballarat 9 F....
Bandini 5 F....
Bangor 4 C....263
Banning 11 F....2,750
Bannock 10 I....
Bard 12 H....300
Barrettdam 13 F....
Barstow 10 F....1,540
Bartle 2 C....
Bartolo 5 G....
Bassett 5 G, 11 E....26
Baumberg 3 H....
Bautista 12 F....
Baxter 10 G....
Bayley 2 D....
Bay Point 2 H, 6 B...1,229
Bay Shore 3 G....
Bayside 2 A....320
Beal 10 I....
Bear River 4 C....
Beaumont 11 F....1,331
Beckwith 4 D....263
Beegum 3 B....
Bell 5 F....7,884
Bella Vista 2 C....64
Belleview 7 D....
Bell Flower 5 F....6,710
Bellevue 7 C....25
Bellota 6 C....100
Belmont 4 H....982
Belvedere 5 A....500
Benicia 2 H, 5 B....2,912
Ben Lomond 7 B....458
Benton 6 E....112
Benton Station 6 F....
Berenda 7 D....65
Beresford 4 G....
Berkeley 2 G, 6 B....82,107
Bern 9 C....
Bernal 3 G....
Bernice 12 H....
Berros 9 C....117
Berryessa 6 B....52
Berryman 2 H, 6 B....
Bethany 6 C....110
Bettaravia 10 C....350
Beverly Hills 11 D...17,429
Bicknell 10 C....
Bidwell 4 C....
Bieber 2 D....
Big Creek 7 E....160
Bigelow 2 C....
Biggs 4 C....463
Bigoak Flat 6 D....164
Bigpine 7 E....510
Big Sur 8 B....
Big Trees 6 D....90
Biola 7 D....200
Birch 7 D....
Birds Landing 1 I....101
Bishop 7 D....1,159
Bissell 10 E....
Bixby 6 F, 11 E....
Black Canyon 7 E....
Blairsden 4 D....264
Bloomington 5 H....203
Blue Lake 2 A....555
Blume 2 H....
Blunt 3 B....
Bly 5 H....
Blythe 12 I....1,020
Boca and Loyalton Junc. 4 D....
Bodfish 9 E....11
Bodie 6 E....550
Bohemia 3 C....
Bolmans 2 I....
Bolo 11 H....
Bonanza 7 C....
Bonita 3 I....151
Bonsall 12 F....213
Boonville 4 A....535
Boulder Creek 7 B....714
Bowerbank 9 D....
Bowles 8 D....65
Box Springs 5 I....
Bradley 8 C....118
Brandon 5 C....
Brawley 12 H....10,437
Bray 1 C....62
Brazos 1 G....
Brea 6 G....2,435
Brentwood 6 B....322
Bretona 5 B....
Briceburg 6 D....
Bridgeport 6 E....248
Brighton 3 G....102
Brighton Beach 6 F....
Bristol 6 G....
Broadwell 10 G....
Brockman 2 D....
Broderick 5 C....602
Brookhurst 6 G....
Brose 2 I....
Brown 9 F....53
Browning 6 G....
Browns 5 I....
Bryn Mawr 5 I....500
Bryte 5 C....103
Buchli 1 G, 5 B....
Buck Meadows 6 D....361
Bucksport 2 A....202
Buena Park 5 G....949
Buena Vista 7 B....27
Bullard 7 D....22
Burbank 4 F, 11 E..16,429
Burdell 1 F....
Burlingame 3 G....13,055
Burnett 6 F....
Burton 2 H....
Butler 5 F....
Butler 8 D....
Butte City 4 B....370
Butte Meadows 3 C....22
Byron 6 B....321

C

Cactus 13 H....
Cadiz 11 H....
Cajon 11 F....27
Calabasas 5 F....490
Calada 9 H....
Caldor 5 D....102
Caldwell 8 D....
Caleb 12 G....
Calexico 13 H....6,299
Caliente 9 E....152
California Hot Springs 9 E....78
Calipatria 12 H....1,554
Callender 9 C....
Calindo 2 H....
Calistoga 5 B....1,000
Calpella 4 B....219
Calpine 4 D....251
Calpine Junction 4 D....
Calwa City 8 D....168
Calzona 11 I....
Camarillo 11 D....1,791
Cambio 10 E....
Cambria 9 B....302
Cameron 10 E....
Camino 5 D....518
Campbell 6 B....942
Camp Kearney 12 F....
Campo 13 F....152
Campo Seco 6 C....187
Camp Richardson 5 D..17
Canby 2 D....52
Canet 10 D....
Capay 5 B....167
Capetown 2 A....112
Capitan 10 C....
Capitola 7 A....255
Carbon 2 C....
Carbona 6 C....
Carlotta 2 A....115
Carlsbad 12 F....2,002
Carmel 7 B....2,248
Carmenita 5 G....
Carnadero 7 B....
Carpinteria 10 D....1,248
Carreaga 10 C....
Cartago 8 F....202
Caruthers 8 D....136
Casa Blanca 5 H....802
Casmalia 10 C....298
Casper 4 A....292
Castle Rock 2 C....27
Castroville 7 B....647
Cayucos 9 C....202
Cazadero 5 A....186
Cecilville 2 B....22
Cedarville 2 E....622
Cement 5 B....
Centerville 4 H....1,027
Ceres 7 C....981
Cerrito 2 G....
Cerro 2 G....
Chalfant 7 E....
Chapman 5 G....
Charter Oak 5 G....402
Chatsworth 11 E....102
Chester (Plumas Co.) 3 C....46
Chester (San Bernardino Co.) 5 H....
Chico 4 C....7,961
Chinese Camp 6 D....239
Chino 5 H, 11 E....3,096
Cholame 9 C....849
Chollas 13 F....
Chowchilla 7 C....847
Christie 2 H....
Chualar 7 B....122
Chula Vista 13 F....3,862
Cinco 9 E....52
Citrus 5 C....
Claremont 5 H....2,720
Clay 5 C....79
Clayburn 2 G....
Clayton 2 I....166
Clearbrook 4 A....
Clearbrook Junction 4 A..
Clearwater 5 F....402
Cleary 8 E....
Clements 6 B....420
Clio 4 D....64
Cloud 8 D....
Cloverdale 4 B....759
Clovis 7 D....1,314
Coachella 12 G....1,020
Coalinga 8 C....2,864
Coburn 8 B....
Code 9 F....
Coffee 2 B....
Cole 1 C....
Colemanite 8 G....
Colfax 4 C....912
Coles 5 D....
College City 4 B....262
Collins 5 H....102
Collinsville 1 I....
Colma 3 G, 6 B....2,065
Colorado 13 H....
Colton 5 I, 11 F....8,013
Colusa 4 B....2,116
Cometa 6 C....
Como 6 G....
Comptche 4 A....319
Compton 5 F....12,516
Concepcion 10 C....
Concord 2 H....1,125
Conner 9 D....
Cooperstown 6 C....38
Coplen 5 H....
Copperopolis 6 C....321
Corcoran 8 D....1,763
Cordelia 1 H....318
Cornell 1 D....27
Corning 3 B....1,357
Cornwell 8 D....
Corona 5 H, 11 F....7,019
Coronado 13 F....5,424
Corte Madera 2 G....1,027
Cortena 4 B....
Costa Mesa 6 F....3,000
Cota 6 F....
Cottonwood 3 C....620
Coulterville 7 D....380
Counsman 5 C....
Covina 5 G....2,775
Cowell 2 I, 6 B....202
Cox 12 I....
Coyota 7 B....321
Coyote Wells 13 G....202
Crafton 5 I, 11 F....
Craig 4 C....
Crannel 2 A....200
Crescent City 1 A....1,715
Cressey 6 C....36
Cresta 4 C....
Crestmore 5 H....102
Creston (Napa Co.) 1 H...
Creston (San Luis Obispo Co.) 9 C....61
Crockett 2 H, 6 B....1,847
Cromir 7 C....
Crosby 3 G....
Crown 1 F....
Crows Landing 6 B....320
Crucero 10 G....
Crump 8 C....
Crutts 10 F....
Cuba 7 C....
Cucamonga 5 H, 11 F.2,798
Culver City 5 F....5,591
Cummings 3 A....24
Cupertino 7 B....140
Cutler 8 D....602
Cygnus 1 H....
Cypress 6 G....152
Cypress Lawn 3 G....

D

Daggett 10 F....159
Dairyland 7 C....
Daly City 3 G, 6 B..7,833
Danby 11 H....27
Dantoni 4 C....
Danville 3 H, 6 B....720
Darwin 8 F....153
Daulton 7 D....
Daum 5 G....
Daveport 7 B....319
Davis 5 C....1,243
Davis Creek 1 E....86
Day 2 D....
Death Valley 9 G....
Declez 5 H....
Declezville 5 H....
Decoto 3 H....521
Dedrick 2 B....
Deer Park 5 D....
Delano 9 D....2,613
Delhi 5 B....202
Del Mar (Santa Cruz Co.) 7 B....
Del Mar (San Diego Co.) 12 F....352
Del Rey 8 D....112
Del Rosa 5 I....402
Denair 6 C....221
Denny 2 B....33
Depau 2 D....
Des Moines 5 G....
Detour 2 G....
De Valle 10 E....
Devore 4 H....152
Diablo 2 I....
Diamond Springs 5 C...267
Diaz 8 F....
Dimond 2 H....
Dinuba 8 D....2,970
Dixieland 13 G....
Dixon 5 B....1,000
Dominguez Junction 5 F..
Donahue 1 G, 5 B....
Doon 3 C....
Dorleska 2 B....
Dorn 7 D....
Dorrington 6 D....37
Dorris 1 C....762
Dos Cabezas 13 G....
Dos Palos 7 C....562
Dos Rios 3 B....52
Dougherty 3 I....
Douglas City 2 B....
Downey 5 F....5,478
Downieville 4 D....552
Doyle 4 D....80
Drawbridge 4 I....
Drew 5 I....
Drylyn 13 H....
Duarte 5 G, 11 E....717
Ducor 9 D....102
Dudley 6 F....
Dudley 9 C....
Dumbarton 4 H....
Dumont 9 G....
Duncans Mills 5 A....202
Dundee 7 D....
Dundee 4 F....
Dunn 10 G....
Dunnigan 5 B....238
Dunsmuir 2 C....2,611
Durham 4 C....364
Durmid 12 G....
Dutch Flat 4 D....417
Dutton 1 I....
Dwight 2 G....

E

Eagleville 2 E....202
Earlimart 9 D....200
Eastberne 5 I....
East Highlands 5 I, 11 F....352
East Oakland 3 H....
Easton 3 G....302
East San Pedro 6 F, 11 E..
East Yard 5 F....
Echo 4 B....
Edgemar 3 G....
Edgewood 1 C....121
Edison (San Luis Obispo Co.) 9 C....
Edison (Kern Co.) 9 E....
Edna 9 C....102
Edom 11 G....100
Eel Rock 3 A....37
El Cajon 12 F....1,045
El Casco 5 I, 11 F....
El Centro 13 H....8,427
El Cerrito 2 G....3,848
Elderwood 8 E....
Elftman 5 F....
Eliot 3 I....
Elk 4 A....620
Elk Creek 4 B....119
Elk Grove 5 C....502
Elkton 3 G....
Elmhurst 3 H, 6 B....
Elmira 5 B....221
El Mirage 10 F....12
Elmo 9 D....
El Modeno 6 G....502
El Monte 5 G....3,454
Elna 7 E....
Elora 10 H....
El Portal 6 D....426
El Prado 7 D....
El Rico 6 D....
El Robles 4 B....
El Segundo 5 E....3,499
El Segundo Station 5 F...
El Serena 5 F....
Elsinore 6 I....1,352
Elsinore Junction 6 I, 11 F
El Toro 6 H, 11 E....85
Ely 1 F....
Emanuel 3 G....
Emeryville 2 G....2,336
Emigrant Gap 4 D....167
Emmett 7 C....
Empire 6 C....171
Encinitas 12 F....602
Encino 4 E....
Engels 3 D....
Erickson 1 C....
Escalle 2 G....
Escalon 6 C....827
Escondido 12 F....3,415
Escondido Junction 12 F..
Esparto 5 B....217
Esperanza 5 G....
Essex 10 H....
Estelle 12 H....
Estudillo 3 H....
Etiwa 5 H....
Etiwanda 5 H....1,053
Etna 1 B....379
Ettersburg 3 A....
Eureka 2 A....15,748
Evelyn 9 G....
Exeter 8 E....2,688

F

Facht 3 D....
Fairfax 2 F....402
Fairfield 1 H, 5 B....1,131
Fairmont 10 E....27
Fairoaks 5 C....521
Fairport 1 E....51
Fairview 6 G....
Fairville 1 G....
Falk 2 A....312
Fallbrook 12 F....
Fallbrook Junction 12 F..
Fallon 5 G....
Fallriver Mills 2 C....371
Famoso 9 D....302
Farley 3 B....25
Farmersville 9 E....320
Farmington 6 C....291
Farwell 3 I....
Fellow 9 D....3,000
Felton 7 B....447
Fenner 10 H....27
Ferndale 2 A....889
Ferry Point 2 G....
Fieldbrook 2 A....77
Fillmore 10 D....2,883
Fingal 11 F....
Firebaugh 7 C....501
Fishel 11 H....
Fitchburg 3 H....
Fleming 2 G....
Fleming 3 G....
Florence 5 F, 11 E....
Florin 5 C....387
Floriston 4 D....366
Flosden 1 H....
Flowing Well 12 H....
Floyds 12 I....
Flynn 10 H....
Folsom City 5 C....1,527
Fonda 12 G....
Fontana 5 H, 11 G..3,196
Forest 4 C....319
Forest Hill 5 D....430
Forest Home 3 I....127
Forest Knolls 2 F....521
Fort Bidwell 1 E....400
Fort Bragg 4 A....3,020
Fort Jones 1 B....302
Fort Mason 3 G....
Fort Seward 3 A....27
Fortuna 2 A....1,239
Fountain 4 B....
Fowler 8 D....1,169
Francis 6 G, 11 E....
Franklin 5 C....221
Fredericksburg 5 D....
Fredonia 3 D....
Fremont 10 F....
French Camp 6 C....250
French Gulch 13 C....214
Fresno 7 D....52,558
Friant 7 D....102
Frink 12 G....
Fruitland 5 F....
Fruitvale 3 H....
Fruto 4 B....60
Fullerton 5 G, 11 F.10,820
Fulton 5 B....215

G

Galivan 6 H....
Gallinas 2 G....
Galt 5 C....1,086
Gamba 10 E....
Gamewell 6 G....
Gantil 9 E....
Garberville 3 A....286
Gardena 5 F....6,333
Garden Grove 6 G....2,000
Garey 10 C....202
Garlock 9 F....
Garnsey 5 F....
Garvalia 5 F....
Gateley 2 G....
Gavin 2 H....
Gaviota 10 C....112
Georgetown 5 C....504
Gerber 3 C....503
Getty 8 C....
Geyserville 5 B....
Giant 2 G....512
Giant Oak 8 D....
Gilroy 7 B....3,502
Glenblair 4 A....202
Glenblair Junction 4 A....
Glendale 5 F, 11 E..62,736
Glendale Junction 5 F....
Glendora 5 G....2,755
Glen Ellen 5 B....1,102
Glen Frazer 2 H....
Glenn 4 B....47
Glennville 9 E....96
Gloster 10 E....
Goff 6 D....
Goffs 10 H....77
Goldbridge 10 G....
Goldtree 9 C....
Goler 9 F....
Goleta 10 C....620
Golf 2 G....
Gonzales 7 B....1,026
Goodyear 1 H....27
Gordo 8 B....
Gosford 9 D....
Goshen 8 D....212
Gottville 1 B....146
Graeagle 4 D....230
Granada 4 G....
Grandview 1 G....32
Graniteville 4 D....
Grapit 4 B....
Grass Lake 1 C....
Grass Valley 4 C....3,810
Gratto 6 G....
Green Brae 2 G....27
Green Canon 4 G....
Greenspot 5 I....
Greenview 1 B....
Greenville (Plumas Co.) 3 D....506
Greenville (Orange Co) 6 G....
Greenwood 8 D....390
Gregg 7 D....
Grenada 1 C....218
Gridley 4 C....1,939
Grimes 4 B....202
Grommet 11 I....
Groveland 6 D....300
Guadalupe 9 C....1,444
Gualala 4 A....192
Guasti 5 H....252
Guatay 12 F....12
Guerneville 5 B....792
Guernsey 8 D....17
Guinda 5 B....317
Gulling 4 D....
Gustine 7 C....1,005
Gypsum 5 H, 11 E....

H

Hackstaff 3 D....
Halwee 8 F....
Halbert 8 E....
Halcon 6 G....
Half Moon Bay 6 B.1,127
Hall 3 H....
Halvern 3 H....
Hamburg 1 B....112
Hamilton City 4 C....202
Hammil 7 E....
Hammond 8 E....37
Hammonton 4 D....865
Hamner 5 H....
Hanford 8 D....7,028
Hanlon 10 H....
Happy Camp 1 B....187
Hapress 2 H....
Hardwick 8 D....141
Hardy (Mendocino Co.) 3 A
Hardy (San Diego Co.) 12 F....
Harmony 9 B....49
Harrington 4 B....
Harrison (Riverside Co.) 5 H....
Harrison (San Mateo) 6 B
Harward 10 G....
Hat Creek 2 C....27
Havilah 9 E....32
Hawes 10 F....
Hawley 4 D....
Hawthorne 5 F....6,574
Hayden 10 H....
Haydenhill 2 D....
Hayfork 2 B....364
Haystack 1 F....
Hayward 3 H, 6 B....5,530
Hayward Heath 3 H....
Hazel Creek 2 C....146
Healdsburg 5 B....2,296
Hearst 4 C....34
Heber 13 H....202
Hector 10 G....
Helena 2 B....74
Helendale 10 F....28
Helm 8 D....52
Hemet 11 F....2,234
Hemme 2 H....
Henderson (Shasta Co.) 2 C....
Henderson (San Mateo Co.) 4 H....
Hercules 2 G....392
Hermosa Beach 5 F...4,730
Hernandez 8 C....
Heroult 2 C....
Herpeco 2 H....
Hetch Hetchy Damsite 6 D....52
Hetchy 6 C....
Hewitt 4 F....
Hicks 10 F....
Highgrove 5 I....681
Highland 5 I....402
Highland Junction 5 I....
Highline 13 H....
Hilarita 2 G....
Hillgrade 2 H....
Hillside 2 H....
Hilmar 6 C....152
Hilts 1 B....216
Hinkley 10 F....202
Hobart 5 F....
Hobart Mills 4 D....518
Hollister 7 B....3,750
Hollywood 5 F, 11 E....
Holt 6 C....102
Holtville 13 H....1,758
Holy Cross 3 G....
Homer 10 I....
Honcut 4 C....552
Honda 10 C....
Hondo 5 F....
Hooker 3 B....
Hookston 2 H....
Hooper 2 I....
Hopland 4 A....575
Hope Ranch 10 C....
Hornbrook 1 C....518
Hornitos 7 D....62
Horse Lake 3 D....
Horse Shoe 5 G....
Horton 9 G....
Howest 3 G....
Howton 8 E....
Hoyt 1 H....
Hudner 7 B....
Hudson 5 G....
Hueneme 11 D....402
Hughson 6 C....642
Hullville 4 B....
Hunters 3 B....22
Huntington Beach 6 G, 11 E....3,690
Huntington Lake 7 E....32
Huntington Park 11 D, 5 F....24,591
Hyampom 2 B....39
Hydepark 5 F....602
Hynes 5 F....802

I

Idria 8 C....
Idyllwild 11 F....12
Ignacio 1 G, 5 B....112
Imhoff 8 D....
Imola 1 H....
Imperial 13 G....1,943
Independence 8 F....450
Indian Mission 7 D....
Indio 12 G....1,877
Ingle 7 C....
Inglewood 5 F, 11 E.19,605
Ingomar 7 C....
Ingot 2 C....400
Inyokern 9 F....22
Ione 5 C....808
Iron Mountain 2 B....
Irvine 6 G....52
Irvington 4 I, 6 B....821
Irwindale 5 G....202
Island Mountain 3 B....29
Isleton 5 C....2,090
Italy 3 D....
Ivanpah 10 H....31

J

Jackson 5 C....2,006
Jacumba 13 G....402
Jamesburg 8 B....
Jamestown 6 D....816
Janesville 3 D....52
Jasmin 9 D....
Jasper 6 D....
Jastro 9 D....
Java 10 I....
Jimgrey 10 F....
Johannesburg 9 F....102
Jolon 8 B....221
Jones 6 C....
Josephine 4 C....27
Julian 12 F....802
Junction City 2 B....167

K

Karlo 3 D....
Karnak 5 C....
Kearsarge 8 F....
Keeler 8 F....352
Keen Camp 11 F....
Kekawaka 3 B....
Kelseyville 4 B....522
Kennett 2 C....124
Kenny 3 A....
Kentfield 2 G....32
Kerens 10 H....
Kerman 7 D....332
Kern 9 D....
Kernell 9 D....
Kernville 9 E....258
Kester 4 F, 11 E....
King 6 D....
King City 8 C....1,464
Kingdom 6 C....
Kingsburg 8 D....1,321
Kirkwood 3 B....85
Kismet 7 D....
Klamath 1 B....
Klinefelter 10 I....27
Klondike 10 G....
Knights Landing 5 C...388
Knob 13 H....37
Knowles 7 D....102
Knowles Junction 7 D....
Kohler 3 H....
Korbel 2 A....52
Korblex 2 A....
Kouns 10 G....
Kramer 10 F....
Kurand 4 B....12

L

La Bolsa 6 G....
La Crescenta 4 F, 11 E....753
Lafayette 2 H....184
La Grange 7 C....261
Laguna Beach 7 G, 12 E....1,958
Lagunitas 2 F....514
La Habra 5 G....2,265
La Jolla 12 F....3,000
La Juntas 2 H....
Lake City 2 E....102
Lake Majella 7 B....
Lakeport 4 B....1,318
Lakeside 12 F....252
Lakeview 5 I, 11 F....
Lake View Junction 5 I, 11 F....
Lakeville 1 G....69
Lamanda Park 5 F....
La Mesa 12 F....2,513
La Mirada 5 G....302
La Moine 2 C....300
Lanare 8 D....37
Lancaster 10 E....1,563
Lang 10 E....
La Patera 10 C....
Laplaya 11 C....
Laporte 4 C....47
Largo 4 B....
Larkspur 2 G....1,241
Larson 6 C....
Las Palmas 7 D....
Las Flores 12 F....
Las Minas 5 H....
Las Plumas 4 C....
Lateen 5 G....
Lathrop 6 C....277
Lathrop Station 6 C....
Laton 8 D....415
Latrobe 5 C....
Laughlin 4 B....
La Verne 5 G, 11 E...2,975
Lavic 10 G....
Lawndale 5 F....369
Lawrence 7 B....154
Laws 7 E....68
Laytonville 3 A....112
Lebec 10 D....57
Leesdale 11 D....
Le Grand 7 D....364
Lemons 5 I....
Lemoore 8 D....1,399
Lerdo 9 D....27
Lemoncove 8 E....283
Lerona 7 D....
Leslie 4 G....
Lethent 8 D....
Lewis 7 D....
Liberty 5 B....
Lick Observatory 7 B....
Likely 2 D....102
Lillis 8 D....
Lincoln 5 C....2,092
Linda Vista 12 F....
Lindsay 8 E....3,881
Lingard 7 C....37
Lisbon 5 C....
Litchfield 3 D....28
Little Lake 9 F....10
Little River Junction 2 A.
Live Oak 4 C....808
Livermore 3 I, 6 B..3,119
Livingston 7 C....803
Llano 10 E....27
Lloyd 6 I....
Lockeford 6 C....621
Lockwood 8 B....30
Lodge 7 D....
Lodi 6 C....6,759
Lodoga 4 B....37
Lokern 9 D....
Loleta 2 A....398
Lomalinda 5 I....502
Loma Prieta 7 B....
Lomita 6 F....4,000
Lompoc 10 C....2,844
Lone Hill 5 G....
Lone Pine 8 F....860
Long Beach 6 F, 11 E....142,032
Longville 3 C....
Los Alamitos 6 G, 11 E....626
Los Alamos 10 C....502
Los Altos 6 B....522
Los Angeles 5 F, 11 E....1,238,048
Los Banos 7 C....1,875
Los Gatos 7 B....3,168
Les Medanos 2 I....
Los Molinos 3 C....265
Los Nietos 5 G, 11 E..127
Los Olivos 10 C....200
Los Patos 6 G....
Lower Lake 4 B....400
Lowrey 3 B....
Loyalton 4 D....837
Lucerne Valley 11 F....100
Lucia 8 B....
Ludlow 10 G....222
Luffenholtz 2 A....
Lugo 11 F....
Lugo 11 G....
Lundy 6 E....
Luzon 2 H....
Lynwood 5 F....7,323
Lyons Dam 6 D....
Lyon Springs 10 D....
Lyonsville 3 C....
Lyoth 6 C....

M

McArthur 2 C....114
McAvoy 2 I....
McCloud 2 C....177
McCoy 11 H....
McFarland 10 E....519
McGill 1 G....
McKittrick 9 D....247
McMullin 8 D....
McNee 4 G....
Mace 10 F....
Macneil 5 F....
Madeline 2 D....322
Madera 7 D....4,665
Madison 5 B....300
Magalia 4 C....259
Magnesite 8 E....
Magnolia 5 I....
Magunden 9 D....
Malott 2 G....
Maltby 2 H....
Manchester 4 A....112
Manhattan Beach 5 F, 11 E....1,891
Manix 10 G....
Manors 2 F....
Mansa 12 F....
Manteca 6 B....1,614
Manton 3 C....142
Manzanar 8 F....
Manzanita 2 G....
Maplecreek 2 A....
Marchant 5 C....
Marconi 5 B....
Marea 13 G....
Maricopa 3 D....1,070
Marina 7 B....115
Marine 4 G....
Mariposa 7 D....477
Markham 5 A....
Markleeville 5 D....166
Marlboro 6 G....
Marne 5 G....
Martell 5 C....152
Martinez 2 H, 6 B....6,569
Marysville 4 C....5,760
Masonic 6 E....
Matheson 2 I....52
Mattes 2 D....
Maxwell 4 B....1,231
May 5 H....
Mayfield 6 B....
Mayhews 5 C....24
Mecca 12 G....552
Medano 7 D....
Meinert 2 H....
Melitta 5 B....
Melrose 3 H....
Mendocino 4 A....1,252
Mendota 7 C....112
Menifee 6 I....
Menlo Park 6 A, 3 G..2,254
Mentone 5 I, 11 F....250
Merazo 1 G....
Merced 7 C....7,068
Meridian 5 C....220
Merrillville 3 D....
Mesquite 10 G....
Mesquite 12 H....
Metz 8 B....47
Middle Creek 2 B....
Middle River 6 C....
Middleton 1 H....
Middletown 5 B....602
Miles 9 C....
Millbrae 3 G....289
Miller 2 G....
Milligan 11 H....
Mills College 3 H....
Millux 9 D....
Mill Valley 2 G....4,164
Millville 3 C....219
Millwood 8 E....
Milpitas 7 A....342
Milton 6 C....252
Mineral 3 C....32
Minkler 8 D....
Minneola 10 G....
Miraflores 6 G....
Miranda 3 A....71
Mission San Jose 4 I, 6 B....761
Modesto 6 C....13,847
Mojave 10 E....577
Mokelumne Hill 6 C...970
Molino 5 I....38
Moneta 5 F....502
Mono Lake 6 E....52
Mono Mills 6 E....
Monrovia 5 G, 11 E..10,880
Montague 1 C....607
Montalvo 10 D....264
Montara 4 G....288
Montebello 5 F....5,467
Montecito 10 C....3,120
Monterey 7 B....9,152
Monterey Park 5 F...6,551
Monte Rio 5 B....192
Montezuma 1 I, 5 B....
Monticello 5 B....277
Montpellier 6 C....60
Moorpark 11 D....602
Moraga 2 H....73
Moreno 5 I....720
Morgan Hill 7 B....908
Morro Bay 9 C....1,797
Mortmar 12 G....
Mosgrove 5 G....
Moss Beach 4 G, 6 B..102
Moss Landing 7 B....118
Motor Junction 5 I....
Mountain View 6 B...3,301
Mount Dome 1 C....
Mount Eden 3 H....212
Mount Eden Station 3 H..
Mount Hamilton 6 B....
Mount Hebron 1 C....112
Mount Lowe 4 F, 11 E....
Mount Shasta 1 C....1,009
Mount Tamalpais 2 F, 6 B
Mount Whitney 8 F....
Mowry 4 H....
Moy 6 B....
Muir 2 H....
Mulford 3 H....
Mundo 12 H....
Munyon 12 H....
Muroc 10 E....30
Murphy 6 D....658
Murray 8 C....27
Murrieta 12 F....888
Mussel Rock 3 G....
Myford 6 G....
Myoma 11 G....

N

Nacio 2 H....
Napa 1 H, 5 B....6,437
Napa Junction 1 H, 5 B....212
Napland 2 H....
Naples 10 C....27
Narka 9 F....
Narod 5 H....25
National City 13 F....730
Navarro 4 A....261
Navato 1 G....
Nebo 10 F....
Nedo 10 D....
Needles 10 I....3,140
Neenach 10 E....52
Neighbours 12 I....27
Nellie 12 F....24
Nelson 4 C....82
Neroly 2 I....
Nevada City 4 C....1,701
New Almaden 7 B....
Newark 4 H, 6 B....521
Newberry 10 G....52
Newcastle 5 C....882
New Delhi 6 G....
Newhall 10 E....1,106
Newland 6 G....
Newman 7 C....1,267
Newport Beach 6 G, 11 E....2,200
Newville 3 B....52
Nicasio 1 F....161
Nichols 2 I....
Niland 12 H....302
Niles 3 I, 6 B....1,520
Nipomo 9 C....1,122
Nipton 10 H....12
Nobel 2 G....
Nord 4 C....123
Norman 4 B....
Northam 5 G....
North Branch 6 C....
North Cucamonga 5 H....
North Granada 4 G....
North Hollywood 5 F.3,000
North Pomona 5 G....
Norwalk 5 F....3,920

O

Oakbar 1 B....
Oakdale 6 C....2,110
Oakhurst 7 D....102
Oakland 2 G, 6 B..284,213
Oakley 6 B....263
Oakview 10 D....
Oakville 5 B....266
Oban 10 E....
Ocean Beach 13 F....3,000
Oceana 9 C....322
Ocean Park 5 E, 11 E....
Oceanside 12 F....3,509
Ocean View 3 G, 6 B....
Ohmer 2 H....
Oil Center 9 D....503
Oildale 9 E....1,852
Oil Fields 8 C....360
Oil Junction 9 D....
Ojai 10 D....1,469
Olancha 8 F....164
Old Felton 7 B....
Oleum 2 H....229
Olig 9 D....
Olinda 5 G....277
Olive 5 G....177
Ono (Shasta Co.) 3 B....96
Ono (San Bernardino Co.) 4 I....
Onondaga 3 G....
Ontario 5 H, 11 F...13,570
Onyx 9 E....147
Orange 6 G, 11 E....8,029
Orange Center 5 I....
Orange Cove 8 D....152
Orcutt 10 C....250
Ordway 5 I....
Orick 1 A....
Orita 12 H....
Orland 4 B....1,195
Orleans 1 B....52
Orlem 8 E....
Ora Grande 10 F....27
Orosi 8 D....512
Oroville 4 C....3,702
Osage 3 I....
Osdick 10 F....
Ostrom 4 C....51
Overacker 4 I....
Owensmouth 5 F....200
Owenyo 8 F....47
Oxalis 7 C....
Oxley 2 H....
Oxnard 11 D....6,285
Ozena 10 D....

P

Pabrico 3 H....
Pachappa 5 I....
Pacheco 2 H....253
Pacific Beach 12 F...352
Pacific Grove 7 B....5,554
Page 9 D....
Paige 8 D....69
Pala 12 F....199
Palm City 13 F....102
Palmdale 10 E....56
Palmer 10 C....
Palmetto 3 G....
Palms 5 E....1,300
Palm Springs 11 G....1,435
Palo Alto 6 B....13,635
Palo Cedro 3 C....112
Paloverde 12 H....169
Panoche 7 C....
Paola 2 D....
Paradise 4 C....104
Parkfield 8 C....230
Parlier 8 D....564
Pasadena 5 F, 11 E..75,086
Paskenta 3 B....136
Paso Robles 9 C....2,546
Pastori 2 F....
Patata 5 F....
Patterson 6 C....905
Patton 5 I, 11 F....53
Paxton 3 D....
Peavine 4 D....
Pebble Beach 7 B....
Pedley 5 H....
Pedro Valley 3 G....
Pelger 5 C....
Pentland 9 D....
Pepperwood 2 A....102
Peral 8 D....
Perkins 5 C....270
Perris 6 I, 11 F....763
Perry 5 F....53
Pescadero 6 B....717
Petaluma 1 F, 5 B...8,238
Peters 6 C....47
Petrolia 2 A....321
Peyton 2 H....
Picacho 13 H....
Pico 5 G....252
Piedmont 2 H....9,309
Piedra 7 D....
Pier 2 H....
Pierce 1 H....
Pinchot 10 E....
Pine 2 G....
Pinecrest 6 D....17
Pinedale 7 D....252
Pine Hills 12 F....
Pinehurst 2 H....30
Pine Knot 11 F....
Pinnacle 9 F....
Pinole 2 G....781
Pinole Station 2 G....
Piru 10 D....740
Pisgah 10 G....
Pismo Beach 9 C....222
Pitt 2 B....
Pitteway 10 D....
Pittsburg 2 I, 6 B....9,598
Piute (Kern Co.) 9 E.152
Piute (San Bernardino Co.) 10 H....
Pixley 8 D....66
Placerville 5 C....2,322
Placentia 6 G....1,607
Planada 7 C....71
Playa del Rey 5 E....
Pleasanton 3 I, 6 B.1,232
Plymouth 5 C....343
Point Arena 4 A....396
Point Fermin 6 F, 11 E....
Point Reyes 5 A....221
Pollock 2 B....37
Pomona 5 G, 11 E...20,804
Pondosa 2 C....
Ponto 12 F....
Pope 12 G....
Porphyry 5 H....
Porque 9 D....
Port Costa 2 H....521
Porterville 8 E....5,303
Port Los Angeles 5 E, 11 D
Portola 4 D....619
Port San Luis 9 C....
Potholes 13 H....
Potter Valley 4 B....514
Pozo (Los Angeles Co.) 6 F....
Pozo (San Luis Obispo Co.) 9 C....556
Prado 5 H....22
Prenda 5 H....
Prince 2 I....
Princeton (Coluso Co.) 4 B....321
Princeton (San Mateo Co.) 4 G....27
Proctor 10 E....
Prospect Park 5 F....
Prosser Creek 4 D....
Pueblo 13 G....
Puente 5 G....502

Q

Quarries 1 G....
Quarry Canon 5 G....
Quinby 2 B....
Quincy 4 D....1,110
Quincy Junction 4 D....

R

Radnor 9 D....
Radum 3 I....
Rady 2 H....
Ralph 6 D....
Ramal 1 G, 5 B....
Ramers 1 E....
Ramona 12 F....502
Ransburg 9 F....403
Rannells 12 H....
Ransome 3 G....
Ravenna 10 E....
Raymer 4 E....
Raymond 7 D....177
Reclamation 1 G....
Redbank 8 D....
Red Bluff 3 B....3,517
Redding 3 B....4,188
Redlands 5 I, 11 F..14,130
Redlands Junction 5 I....
Redondo Beach 6 F, 11 E....9,347
Redrock 3 E....
Redwood City 4 H, 6 B....8,957
Reedley 8 D....2,587
Reiff 5 B....
Remillard 3 I....
Reno Junction 4 D....
Requa 1 A....419
Reward 9 D....102
Rialto 11 F....1,642
Rice 11 H....12
Rich 3 C....15
Richgrove 9 D....31
Richmond 2 G, 6 B..20,093
Riggs 9 G....
Rimlon 11 G....
Rincon 7 B....
Rio Bravo 9 D....12
Rio Vista 5 B....1,309
Ripley 12 I....202
Rivera 5 F....302
Riverbank 6 C....806
Riverdale 8 C....272
Riverside 5 I, 11 F..29,696
Roadamite 10 C....
Robert 3 H....
Rochester 5 H....
Rockaway Beach 3 G..102
Rocklin 5 C....724
Rock Springs 6 D....
Rodeo 2 G....566
Rollin 2 B....
Romain 6 C....
Romoland 6 I....52
Rosamond 10 E....37
Roseville 5 C....6,413
Ross 5 A....1,349
Rossi 8 D....
Rossmoyne 4 F, 11 E....
Round Mountain 2 C....120
Roundtop 5 D....
Rowland 5 G....
Rumsey 5 B....24
Russell 3 H....
Ruth 3 B....22
Ryan 8 G....

S

Sablon 11 H....
Sacramento 5 C....93,750
Saint Elmo 10 F....
Saint Helena 5 B....1,582
Saint Vincents 2 G....
Salada Beach 3 G....
Salano 12 I....
Salinas 7 B....10,263
Salton 12 G....
Salvia 11 G....
Samoa 2 A....
San Andreas 6 C....
San Anselmo 2 F, 6 B..4,650
San Antonio Heights 5 H..
San Augustine 10 C....
San Bernardino 5 I, 11 F....37,453
San Bruno 3 G....3,609
San Carlos 4 H....1,132
San Clemente 2 G....667
Sandberg 5 F....227
Sandia 12 H....127
San Diego 13 F....147,897
San Dimas 5 G, 11 E.2,090
Sands (Solano Co.) 2 I....
Sands (San Bernardino Co.) 10 H....
San Emidio 9 D....
San Fernando 11 E..7,559
San Francisco 3 G, 6 B....634,394
San Gabriel 5 F....7,221
Sanger 8 D....2,967
San Geronimo 2 F, 5 B.100
San Gregorio 6 B....266
San Jacinto 11 F....1,346
San Joaquin 8 C....163
San Jose 6 B....57,547
San Juan Bautista 7 B.773
San Juan Capistrano 7 G, 12 E....460
San Leandro 3 H, 6 B....11,455
San Lorenzo 3 H....387
San Lucas 8 C....380
San Luis Obispo 9 C..8,364
San Marcos 12 F....77
San Marino 5 F....3,719
San Martin 7 B....316
San Mateo 3 G, 6 B..13,439
San Miguel 8 C....654
San Onofre 12 E....13
San Pablo 2 G....491
San Pedro 6 F, 11 E....
San Quentin 2 G, 6 B..252
San Rafael 2 G, 6 B..8,023
San Ramon 3 I....123
Sansevain 5 H....
San Simeon 9 B....741
Santa Ana 6 G, 11 E....30,322
Santa Anita 5 G....
Santa Barbara 10 C.33,613
Santa Clara 6 B....6,303
Santa Cruz 7 B....14,389
Santa Fe Springs 5 G.2,000
Santa Margarita 9 C.1,930
Santa Maria 9 C....7,136
Santa Monica 5 E, 11 D....37,146
Santa Paula 10 D....7,452
Santa Rosa 5 B....10,636
Santa Susana 11 D....202
Santa Ynez 10 C....246
Santa Usabel 5 G....27
Santiago 6 G....
Saranap 2 H....
Saticoy 10 D....502
Saugus 10 E....153
Sausalito 2 G, 6 B...3,667
Savanna 5 G....
Sawyers Bar 1 B....252
Schuetzen 2 G....
Schumann 10 C....
Scotia 2 A....2,026
Scotts 4 D....
Scranton 8 G....
Scully 5 H....
Seacliff 10 D....
Seal Beach 6 F....1,161
Searles 9 F....
Sears Point 1 G....
Seaside 6 F....82
Sebastopol 5 B....1,759
Sedwell 10 E....
Seeley 13 G....277
Seiad Valley 1 B....112
Selby 2 H....180
Sellew 13 H....
Selma 8 D....3,029
Sentous 5 F....
Sepulveda 5 F....27
Serra 12 E....
Sespe 10 D....12
Shafter 9 D....902
Shale 9 D....
Sharpville 7 D....
Shasta 3 B....473
Shasta Springs 2 C....55
Shealy 7 E....
Sheepranch 6 D....319
Sheffield 4 C....
Shell Mound 2 G....
Shellville 1 G, 5 B....51
Sherwood 4 A....
Shingle 5 C....
Shingletown 3 C....327
Shively 2 A....218
Sholim 3 G....
Shorb 5 F....
Shoshone 9 G....33
Siam 11 H....
Siberia 11 G....27
Sierra City 4 D....652
Sierra Madre 5 G....3,514
Sierraville 4 D....372
Sierra Vista 7 C....
Silaxo 7 C....
Silver Lake 10 G....27
Simmler 9 C....
Sisson 2 C....
Sivert 9 E....
Skidoo 8 G....
Skinner 8 F....
Slagger Creek 2 C....
Slauson 5 F....
Slauson Junction 5 F....
Slipperyford 5 D....
Sloat 4 D....219
Smeltzer 6 G....
Smith River 1 A....406
Smithson 2 C....
Snelling 6 C....352
Snowdon 1 C....
Snyder 1 G....
Sobrante 2 G....
Soda 10 G....
Soldiers Home 5 E....
Soledad 8 B....594
Solon 10 F....
Solvang 10 C....402
Somerset 1 C....
Somesbar 1 B....119
Sonoma 5 B....980
Sonora 6 D....2,274
Sorrento 12 F....12
South Bay 2 A....
South Fork 2 A....
Southgate 11 D, 5 F.19,632
South Pasadena 5 F.13,724
South San Francisco 3 G, 6 B....6,166
South Vallejo 1 H....
Spadra 5 G, 11 E....52
Spangler 9 F....
Sperry 9 G....
Spreckels 7 B....142
Spreckels Junction 7 B...
Spring Garden 4 D....122
Springville 8 E....230
Spruce 4 D....
Spyrock 3 B....28
Squab 1 H....
Stanford University 6 B....720
Stanley 1 G....
Stanton 6 G, 11 E....697
Stauffer 10 D....
Steel 2 I....
Steele Swamp 1 D....
Stege 2 G....502
Stern 5 G....
Stewarts Point 5 A....65
Stirling City 3 C....1,652
Stockton 6 C....47,951
Stockyard 2 G....
Stoll 9 D....
Stomar 6 C....
Stoneyford 4 B....320
Storey 7 D....
Stowe 3 I....
Strader 9 D....
Strand 9 D....
Stratford 8 D....257
Strathmore 8 E....302
Straw 1 D....
Streeter 5 H....
Studebaker 5 F, 11 E....
Subeet 1 H....
Sudden 10 C....
Suey Junction 10 C....
Suisun City 5 B, 1 H...905
Summerland 10 C....343
Summit 11 F....152
Sunmaid 7 D....
Sunnyside 5 F....12
Sunnyvale 6 B....3,093
Sunolglen 3 I....376
Sunset Beach 6 F....12
Surf 10 C....42
Susanville 3 D....1,360
Susco 1 H....
Sutter 5 C....344
Sutter Creek 5 C....1,013
Swanton 7 B....
Swayne 4 C....
Sweeney 4 H....
Sycamore 4 B....
Sykes 9 F....

T

Taft 9 D....3,404
Tagus 8 D....
Tahoe 5 D....222
Tahoe Pines 5 D....
Tajiguas 10 C....
Talbert 6 G....53
Talus 9 F....
Tanforan 3 G....
Tangair 10 C....
Tassajara 3 I....37
Tassajara Hot Springs 8 B....
Taylorville 5 B....228
Teagle 9 F....
Teal 1 H....
Tehachapi 10 E....736
Tehama 3 C....198
Temecula 12 F....152
Templeton 9 C....341
Terese 9 F....
Terminal Island 6 F....
Terminous 6 C....
Termo 3 D....53
Ternez 11 D....
Terra Bella 9 D....167
Thenard 6 F....
Thermal 12 G....242
Thomasson 1 H....
Thorn (Humbolt Co.) 3 A..
Thorn (San Bernardino Co.) 11 F....
Thornton (San Mateo Co.) 3 G....
Thornton (San Joaquin Co.) 5 C....200
Thrall 1 C....
Thurin 6 G....
Thyle 9 C....
Tiajuana 13 F....
Tiburon 2 G, 6 B....329
Tipton 8 D....316
Tobin 3 C....38
Tomales 5 B....415
Topaz 5 E....
Torrance 6 F....7,266
Tortuga 12 H....
Tracy 6 C....3,822
Tramway 8 F....
Tranquillity 7 C....167
Travers 8 D....440
Trescape 10 E....
Tres Pinos 7 B....290
Tres Vias 4 C....
Trevarno 3 I....
Triangle 2 D....
Trinidad 2 A....102
Trinity Center 2 B....121
Trona 9 F....725
Troy 10 G....
Truckee 4 D....1,602
Tujunga 11 D, 5 F....2,311
Tulare 8 D....6,202
Tunitas 6....
Tunnel 11 E....
Tuolumne 6 D....1,322
Turk 8 C....
Turlock 6 C....4,256
Tuscan 3 C....
Tustin 6 G, 11 E....924
Tustin Junction 6 G....
Twain 3 D....102
Twin Peaks 11 F....27
Two Rock 5 B....54

U

Ukiah 4 B....3,124
Una 9 D....
Union Park 3 G....
Universal City 5 F....406
Upland 5 H, 11 F....4,737
Upper Lake 4 B....322
Usona 7 D....77

V

Vacaville 5 B....1,656
Vaccara 9 E....
Vale 5 B....
Valencia 5 I....
Valjean 9 G....
Vallejo 1 H, 5 B....14,476
Vallejo Junction 2 H....
Vallemar 3 G....
Valleton 8 C....
Valley Center 12 F....260
Valley Springs 6 C....317
Val Verde 5 I....27
Vanden 5 B....
Van Gordon 3 H....
Van Nuys 4 E....4,500
Venice 5 E, 11 E...10,400
Venta 6 G, 11 E....
Ventura 10 D....11,483
Ventura Junction 10 D....
Veramont 3 D....
Verdemont 4 I....13
Verona 3 I....53
Verruga 12 G....
Victorville 5 I....2,166
Vidal 11 I....21
Viento 5 H....
Vina 3 C....302
Vincent 10 E....
Vineburg 1 G....
Vine Hill 2 H....
Visalia 8 D....7,263
Visitation 3 G....37
Vista 12 F....302
Volcano 6 C....351
Volta 7 C....112
Voltaire 10 E....

W

Wade 5 H....
Wakefield 1 B....52
Walden 2 H....
Waldo 2 G....
Wallace 6 C....112
Walnut 5 G....52
Walnut Creek 2 H, 6 B....1,014
Walnut Grove 5 C....633
Ward 11 H....
Warmsprings 4 I....172
Warner Springs 12 F....
Wasco 9 D....1,585
Wasioja 10 C....
Washington 4 C....365
Watson 6 F....
Watsonville 7 B....8,327
Watsonville Junction 7 B..
Watts 5 F....
Watts Valley 7 D....
Waukena 8 D....52
Waverly 7 D....
Wawona 7 D....
Weaverville 2 B....1[illegible]
Weed 1 C....1,[illegible]
Weitchpec 2 B....52
Welby 8 C....
Weldon 9 E....111
Wendel 3 D....40
West Alameda 3 G....
West Anaheim 6 G....
West Berkeley 2 G....
West End 9 F....52
Westgate 5 E, 11 E....
West Glendale 5 F....
Westhaven 8 D....
Westley 6 C....71
Westminster 6 G....752
Westmoreland 12 G....200
West Oakland 2 G....
West Orange 6 G....
West Pittsburg 2 I....
West Point (Marin Co.) 2 F....
Westpoint (Calaveras Co.) 5 D....268
Westport 3 A....595
West Portal 7 E....
Westwood 3 D....1,000
Westwood Junction 3 D...
Wheatland 5 C....437
White Hills 10 C....
Whitewater 11 G....27
Whitman 2 H....
Whitmore 3 C....109
Whittier 5 G, 11 E....14,808
Widbero 2 H....
Wilfred 5 B....
Williams 4 B....851
Willits 4 B....1,1[illegible]
Willow Creek 2 B....52
Willow Glen 7 A....4,167
Willows 4 B....2,001
Wilmington 6 F, 11 E....
Wilsona 10 F....
Winchester 6 I, 11 F....60
Winehaven 2 G....302
Wineville 5 H....35
Wingo 1 G....
Winters 5 B....884
Wintersburg 6 G....52
Winthrop 2 C....
Wiseburn 5 F....
Wishon 7 D....
Wister 12 H....
Woodacre 2 F....52
Woodacre Lodge 2 F....
Woodbridge 6 C....414
Woodford 9 E....
Woodlake 8 E....352
Woodland 5 B....5,417
Woodman 3 B....
Woods 12 H....
Wyo 4 B....
Wyeth 8 D....

Y

Yade 5 D....
Yolanda 2 F....203
Yolo 5 B....300
Yorba 5 G....500
Yosemite 6 D....167
Yreka 1 C....2,123
Yuba City 4 C....3,6[illegible]6

Z

Zabriskie 9 G....
Zurich 7 E....

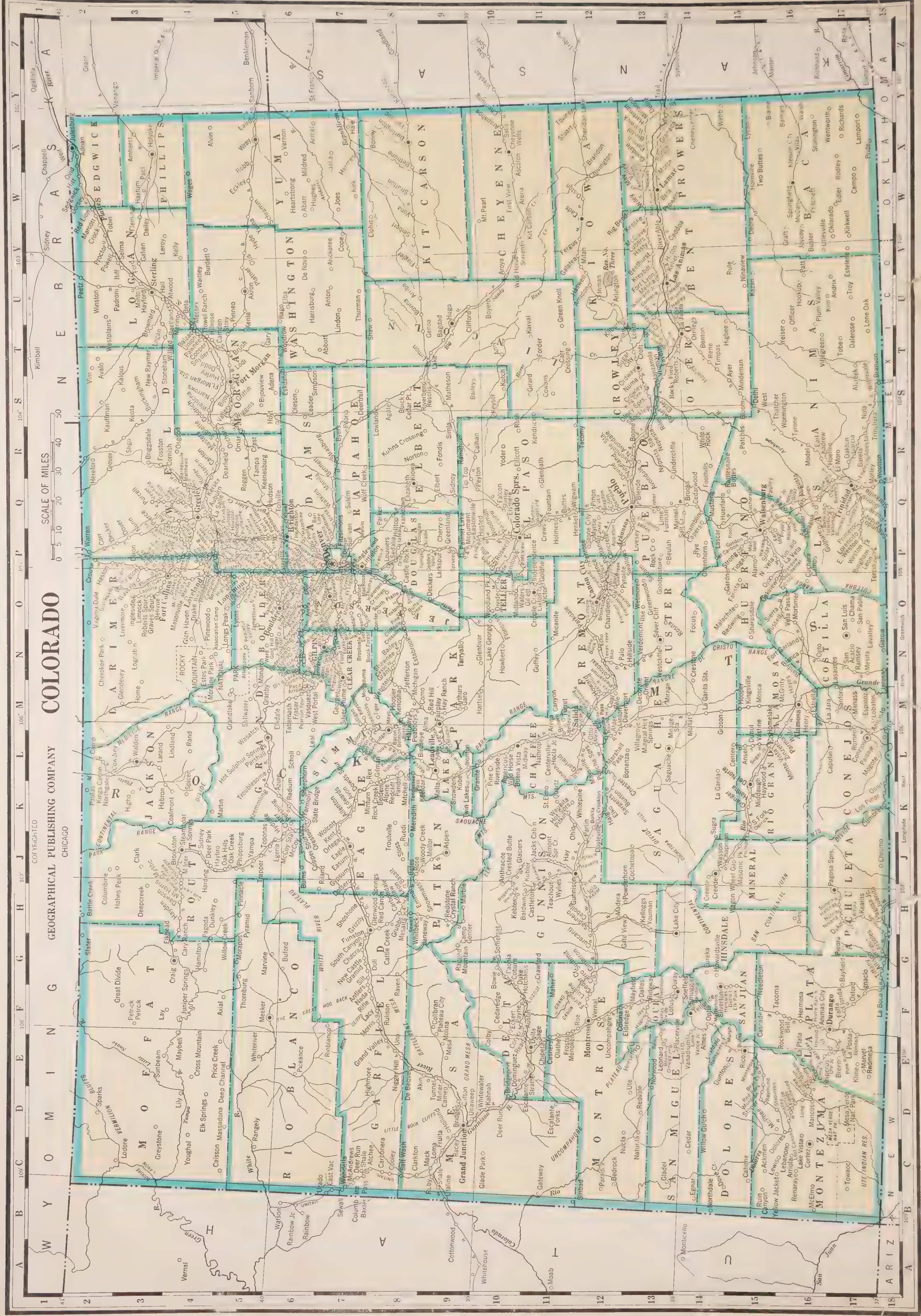
COLORADO
COPYRIGHTED
GEOGRAPHICAL PUBLISHING COMPANY
CHICAGO
SCALE OF MILES
0 5 10 20 30 40 50
WYOMING
NEBRASKA
KANSAS
OKLAHOMA
NEW MEXICO
UTAH
ARIZ.
SEDGWICK
PHILLIPS
LOGAN
YUMA
WASHINGTON
KIT CARSON
CHEYENNE
KIOWA
PROWERS
BACA
BENT
OTERO
CROWLEY
LAS ANIMAS
MORGAN
WELD
LARIMER
BOULDER
ADAMS
ARAPAHOE
ELBERT
LINCOLN
EL PASO
DOUGLAS
JEFFERSON
GILPIN
CLEAR CREEK
TELLER
PARK
FREMONT
PUEBLO
CUSTER
HUERFANO
COSTILLA
ALAMOSA
CONEJOS
RIO GRANDE
SAGUACHE
CHAFFEE
LAKE
SUMMIT
GRAND
JACKSON
ROUTT
MOFFAT
RIO BLANCO
GARFIELD
EAGLE
PITKIN
GUNNISON
MESA
DELTA
MONTROSE
OURAY
SAN MIGUEL
DOLORES
SAN JUAN
HINSDALE
MINERAL
ARCHULETA
LA PLATA
MONTEZUMA
Denver
Colorado Sprs.
Pueblo
Grand Junction

GAZETTEER OF COLORADO

County	Key	Area Sq. Miles	Pop.
Adams	6 Q	1,262	20,245
Alamosa	16 M	727	8,602
Arapahoe	7 Q	842	22,647
Archuleta	17 H	1,220	3,204
Baca	16 X	2,552	10,570
Bent	13 U	1,524	9,134
Boulder	5 O	764	32,456
Chaffee	10 L	1,083	8,126
Cheyenne	10 W	1,777	3,723
Clear Creek	7 N	390	2,155
Conejos	17 L	1,252	9,803
Costilla	17 N	1,185	5,779
Crowley	13 S	808	5,934
Custer	13 N	747	2,124
Delta	10 E	1,201	14,204
Denver	7 P	58	287,861
Dolores	15 D	1,043	1,413
Douglas	8 P	845	3,498
Eagle	7 J	1,620	3,924
Elbert	8 R	1,857	6,580
El Paso	10 Q	2,121	49,570
Fremont	12 N	1,557	18,896
Garfield	7 F	3,107	9,975
Gilpin	6 N	132	1,212
Grand	5 L	1,866	2,108
Gunnison	11 J	3,179	5,529
Hinsdale	14 H	971	449
Huerfano	15 P	1,500	17,062
Jackson	3 L	1,632	1,386
Jefferson	7 O	808	21,810
Kiowa	12 W	1,798	3,786
Kit Carson	8 W	2,159	9,725
Lake	9 L	371	4,899
La Plata	16 F	1,851	12,975
Larimer	2 N	2,629	33,137
Las Animas	16 R	4,809	36,008
[illegible]	9 U	2,570	7,850
[illegible]	4 U	1,822	19,946
[illegible]	9 C	3,163	25,908
[illegible]	15 J	866	640
[illegible]	3 E	4,658	4,861
Montezuma	16 C	2,051	7,798
Montrose	12 F	2,264	11,742
Morgan	5 S	1,286	18,284
Otero	14 T	1,259	24,390
Ouray	13 F	519	1,784
Park	8 N	1,242	2,052
Phillips	3 X	688	5,797
Pitkin	9 S	1,019	1,770
Prowers	13 X	1,630	14,762
Pueblo	12 Q	2,433	66,038
Rio Blanco	6 E	3,223	2,980
Rio Grande	15 K	898	9,953
Routt	4 J	2,309	9,352
Saguache	13 L	3,133	6,250
San Juan	14 F	453	1,935
San Miguel	13 D	1,288	2,184
Sedgwick	2 X	531	5,580
Summit	7 M	649	987
Teller	10 O	547	4,141
Washington	6 U	2,521	9,591
Weld	3 Q	4,022	65,097
Yuma	5 X	2,367	13,613
Total, 63 Counties		103,658	1,035,791

A

Abarr 6 W....16
Abbott 7 T
Abeyta 17 R
Able 13 V
Acequia 8 P
Ackmen 16 C....20
Adena 6 S....77
Adnaw 8 H
[illegible] 2 X
Agate 8 S....152
Aguilar 16 Q....1,383
Akin 9 E
Akron 5 U....1,135
Alamo 15 P....150
Alamosa 16 M....5,115
Alcreek 17 T....27
Alden 4 Q
Alder 12 L
Allenspark 5 N....51
Allenton 7 K
Allison 18 G....[illegible]
Alma 9 L....110
Almont 11 J
Alpine 8 K
Altura 17 H
Alvin 4 X....17
Americus 10 L
Ames 14 F
Amherst 3 X....102
Amidon 12 U
Amity 13 Y....100
Amy 10 T
Andrix 17 U....5
Animas City 17 F....437
Ansel 15 L
Antelope 6 N
Anthracite 10 H
Antlers 8 F....128
Anton 7 U....11
Antonito 17 L....858
Apex 6 N
Appleton 12 Q
Ara 6 O
Arapahoe 10 X
Arboles 18 G
Arena (Jefferson Co.) 6 O
Arena (Chaffee Co.) 11 L
Arena (Cheyenne Co.) 10 W
Arickaree 7 V....5
Arlington 12 U....52
Armel 6 X....16
Aroya 10 V....37
Arriba 9 U....339
Arriola 16 C....25
Arrow 6 M
Arthurs 9 M
Arvada 7 P....1,270
Ascalon 10 X
Aspen 9 J....705
Association Camp 5 N
Atchee 8 C....202
Atwood 4 U....405
Augusta 16 Q....100
Ault 4 Q....732
Auburn 4 Q
Aurora 7 P....2,289
Austin 11 F....150
Avalo 2 T
Avon 7 K....201
Avondale 13 R....700
Avondale Station 13 R
Axial 5 F....43
Ayer 15 S....30
Azure 6 K

B

Bacon 8 L
Bagdad 9 T
Bailey 8 N....86
Baldwin 11 H....137
Baldy 16 N
Balzac 4 T
Barela 17 R....77
Barnesville 4 Q....50
Barnett 3 P
Barr Lake 6 Q....75
Bartlett 16 Y....14
Barton 13 X
Basalt 8 H....148
Bates 8 J
Battle Creek 2 H....5
Baxter Pass 7 C
Bayfield 17 G....279
Bear Creek 15 E
Bear River 4 H....404
Bedford 7 O
Bedrock 12 C....75
Beethurst 13 V
Beetland 4 U
Belden 8 K
Bell 16 F
Belleview 12 L
Bellvue 3 O....152
Belmont 8 M
Bennett 7 Q....201
Benton 14 T
Berthoud 5 P....809
Berwind 17 Q....1,500
Beta (Logan Co.)
Beta (Prowers Co.) 13 W
Bethune 8 X....99
Beulah 14 P....303
Big Bend 13 W
Bijou 5 S
Bijouview 5 S
Bingham 17 P
Birdseye 9 L
Black Hawk 7 N....255
Black Hollow 4 P
Blaine 16 Y....51
Blanca 16 N
Blende 13 Q....300
Bloom 15 S....53
Boaz 16 Q
Bonanza 13 L....404
Boncarbo 17 Q....200
Bondad 17 F
Bonita 12 K
Bonny 8 X
Boone 13 R....153
Boreas 8 M
Boulder 6 O....11,208
Bovina 9 U....101
Bowen 17 Q....200
Bowie 10 G....503
Boyero 10 U....75
Braddocks 8 L
Bragdon 12 Q
Brandon 12 X....100
Branson 18 S....237
Brayton 16 E
Breckenridge 8 L....438
Breen 17 E....402
Bridgeport 10 D
Bridges 9 D....21
Briggsdale 3 R....153
Brighton 6 P....3,390
Bristol 13 X....602
Brook Forest 8 O....15
Brooks 14 Q
Brookside 12 O....204
Brookston 4 J
Brookvale 7 N
Broomfield 6 P....152
Brown 13 E
Brownard 3 U
Brown Canyon 11 L
Bruce 4 P
Brush 5 T....2,306
Buckeye 3 O....15
Buckingham 3 S....52
Buena Vista 11 L....749
Buffalo Creek 8 O....152
Buford 6 G....81
Buick 8 S....29
Bulger 3 P
Burdett 4 V
Burlington 8 X....1,278
Burns (Eagle Co.) 6 J....10
Burns (Dolores Co.) 15 E
Burns Junction 6 P
Buster 16 V....11
Buttes 11 Q....16
Buxton 12 K
Byers 7 R....302

C

Caddou 14 V....101
Cahome 15 C....5
Caisson 5 C....15
Calcite 12 M
Calhan 10 R....400
Camden 5 T
Cameo 9 D....200
Camfield 3 Q
Camp 2 L
Camp Genter 9 H
Campion 5 P....16
Campo 17 X....90
Canfield 6 P....82
Canon City 12 O....5,938
Canton 5 R
Capers 14 Q
Capulin 17 L....103
Carbondale 8 H....283
Carbonera 8 C
Carlton 13 X....82
Carr 2 P....67
Carracas 18 G
Carr Crossing 11 T....2
Cary Ranch 4 H
Casa 13 U
Cascade (El Paso Co.) 10 P....200
Cascade (La Plata Co.) 15 F
Casnera 11 E
Cassells 8 N
Castiel 13 U
Castle Rock 8 P....476
Castleton 11 H
Cattle Creek 8 H
Cebolla 12 H
Cedar 14 C....58
Cedar Creek 12 F
Cedaredge 10 F....463
Cedar Point 8 S
Cedarwood 14 Q....41
Center 15 L....1,011
Centerville 11 L
Central City 7 N....572
Cerro Summit 12 F
Chacra 7 G
Chama 17 O....352
Chamblin 14 Q
Chandler 12 O....500
Channing 13 W
Chapman 5 O
Chapman 15 J
Cheraw 13 T....302
Chemung 10 Y
Cherokee Park 2 N
Cheneycenter 14 Y
Cherry 9 Q
Chester 12 K
Cheyenne Wells 10 X....597
Chimney Gulch 7 O
Chipeta 11 E
Chivington 12 W....52
Chromo 18 J
Cima 16 E
Cimarron 12 G....27
Clark 3 J....200
Clarkton 9 C
Clelland 12 O
Cleora 12 M
Cliffdale 8 O....42
Clifford 10 U
Clifton 9 D....303
Climax 8 L....252
Cloverly 4 Q
Coalcreek 12 O....435
Coaldale 12 M....300
Coalmont 4 K....302
Coalton 6 O
Coalview 4 H
Coburn 10 F
Cochetapa 13 J....11
Codo 16 O
Cokedale 17 Q....100
Colby 10 E
Collbran 9 F....341
Colona 13 F....152
Colorado Springs 11 P....33,223
Columbine (Routt Co.) 2 J....12
Columbine (Garfield Co.) 7 C
Comer 4 P
Como 9 M....82
Concrete 12 P....353
Conejos 17 L....350
Conifer 8 O
Cooley 8 C
Cooper 4 T
Cope 7 V....100
Copper Spur 6 J....15
Cornelia 13 U
Cornell 4 Q
Cornish 4 R....51
Corona 6 N
Cortez 16 C....910
Cory 11 E....100
Cotopaxi 12 N....202
Cottonwood 7 N
Corvans 11 S....15
Cowdrey 8 L....26
Craig 4 G....1,400
Crater 6 J
Crawford 11 G....157
Creede 14 J....384
Crescent 6 O
Crest 5 R
Crested Butte 10 J....1,251
Crestone 14 M....86
Crews 11 Q
Cripple Creek 11 O....1,428
Critchell 8 O....37
Croft 13 T
Crook 2 V....251
Crookton 12 K
Cross Mountain 4 E
Crossons 8 N
Crouse 2 P
Crowley 13 S....303
Crystal Ranch 9 H
Cuba 12 Q
Cuchara Camps 16 O
Cuchara Junction 15 Q
Cumbres 18 K
Curecanti 12 G
Curtin 8 L

D

Dacono 6 P....275
Dailey 3 W....200
Dalerose 16 U
Dallas 13 F
Dallas Divide 13 F
Darlington 18 G
Davenport 13 M
Dawson 4 H
Dean 12 O
Dearfield 5 R....17
De Beque 8 E....347
Debs 16 H
Decker 3 P
Deckers 9 O....36
Decorate 13 M
Deep Channel 5 E
Deepcreek 3 H
Deer Park 4 J
Deer Run 7 C
Deer Run 10 D
Deertrail 7 S....390
Delagua 16 Q....1,021
Del Carbon 15 P....303
Delhi 15 S
Delite 13 Y
Del Norte 15 K....1,408
Delta 11 E....2,938
Dempsey 13 Q
Denby 17 E
De Nova 6 V....32
Dent 5 P
Denver 7 P....287,861
Deora 15 V....16
Derby 7 P....200
Derrick 15 K
Detl 13 F
Detroit 15 F
Devine 13 Q....21
Dickey 8 L
Dillon 7 L....92
Diston 12 W
Divide 10 O....102
Dixon 3 P
Dixons Mills 6 P
Dodd 6 T
Doll 8 G
Dolores 16 D....553
Dominguez 10 D
Dora 6 N
Dorsey 2 W
Dotsero 7 H
Douglas 9 P
Dove Creek 14 C....112
Dover 3 P....30
Dowds Spur 7 K
Downer 5 O
Doyleville 12 K....82
Drake 4 O....50
Drakes 4 P
Duke 10 F
Dumont 7 N....41
Dunkley 5 H
Dunton 15 E....102
Dunul 15 L
Du Pont 6 P....77
Durango 17 F....5,398
Dyke 17 H....10

E

Eads 12 W....519
Eagle 7 J....341
Earl 16 R....86
Eastlake 6 P....152
East Mancos 16 E
Eastonville 10 Q....76
East Portal 6 N
East Vac 7 B
East Weston 17 P
Easum 7 J
Eaton 4 Q....1,218
Echo 12 N
Eckert 10 E....203
Eckley 5 W....359
Eden 12 Q....25
Edgewater 7 P....1,473
Edler 17 W....11
Edwards 7 K....152
Egeria 6 J
Egnar 14 B....150
Elba 6 U....16
Elbert 9 Q....352
Elder 13 S
Eldora 6 N....16
Eldorado 6 O
Eldredge 13 F
Elizabeth 8 Q....268
Elk Creek 7 O
Elkdale 6 M
Elkhead 4 G
Elko 12 K
Elk Park 15 F
Elk Springs 4 D....16
Elkton 11 O....72
Ellicott 11 R....25
Ellwell 5 P
Elm 4 P
El Moro 17 R....602
Elphis 8 W....10
Elsmere 10 Q
Emma 8 H....25
Empire 7 N....93
Engleville 17 Q
Englewood 7 P....7,954
Erie 6 P....930
Escalante 11 E
Escalante Forks 11 D
Eskdale 6 T
Espinoza 17 M....377
Estabrook 8 N
Estelen 17 V
Estes Park 4 N....402
Estrella 16 M
Eureka 14 G....108
Evans 4 Q....507
Evergreen 7 O....302
Eversman 6 O

F

Fairplay 9 M....223
Fairview 12 F
Falcon 10 Q....77
Falfa 17 F....52
Farista 15 O
Farmers 4 P
Farr 16 P....502
Fayette 13 T
Fergus 12 V
Fields 16 D
Fife 5 P
Firestone 5 D....240
First View 10 W....33
Fisher 13 Q
Fitzsimons 7 P
Flagler 8 V....535
Fleming 3 V....365
Florence 12 O....2,466
Florida 17 F
Florissant 10 O....28
Floyd Hill 7 N....31
Focus 14 O
Fondis 9 R....17
Foothills 14 R
Forbes 17 Q....76
Ford 3 U
Forder 11 T....142
Forkscreek 7 N
Fort Collins 4 P....11,308
Fort Garland 16 N....202
Fort Logan 7 P....704
Fort Lupton 6 P....1,578
Fort Lyon 13 V....27
Fort Morgan 5 S....4,414
Fort Morgan Station 5 S
Fosston 3 R....7
Foster 5 P
Fountain 11 Q....560
Fowler 13 S....970
Foxton 8 O....9
Franktown 8 P....87
Fraser 6 M....402
Frederick 5 P....595
Fremont 12 O
Fremont Junction 12 O
Frisco 8 L....20
Frosts 11 E
Fruita 9 C....1,053
Funston 8 G
Furman 13 Q

G

Galatea 12 V....27
Galeton 4 Q....177
Gallen 3 V
Gallaghers 15 E
Garcia (Las Animas Co.) 17 R
Garcia (Costilla Co.) 18 N....602
Gardner 15 O....352
Garfield 12 L....102
Garo 9 M....50
Gary 5 T....153
Gates 4 Q
Gate View 13 H....25
Gateway 11 B
Geddes Spur 9 P
Genoa 9 T....218
Georgetown 7 M....303
Gibson 15 M
Giddings 3 P
Gilcrest 5 P....324
Gill 4 Q....127
Gillett 11 O
Gilman 8 L....252
Girard 11 S....15
Glaciers 11 J
Glade 9 P
Gladel 13 C
Glade Park 10 C....653
Glencoe 16 D
Glendevey 3 M....16
Gleneath 11 Q....25
Glen Haven 4 N....16
Glentivar 10 N
Glenwood Springs 8 G....1,825
Glick 4 P
Glover 4 O
Golden 7 O....2,426
Goldfield 11 O....159
Gold Hill 6 N....161
Goodale 13 X
Goodnight 13 Q
Goodpasture 13 P
Goodrich 4 S....60
Goodview 6 O....15
Gordon 15 P....101
Gorge 12 O
Gorham 6 O....102
Gowanda 5 P....100
Grady 16 E
Graft 16 V....12
Gramid 8 G
Granada 13 X....352
Granby 6 M....90
Grand Junction 9 D....10,459
Grandlake 5 M....75
Grand Valley 8 E....209
Granger 15 K
Granite 10 L....100
Grant 8 N....51
Graves Spur 3 O
Great Divide 3 F....25
Greeley 4 Q....12,188
Greenhorn 14 P
Green Knoll 11 T....15
Greenland 9 Q....50
Green Mountain Falls 10 P....42
Greenwood 13 O
Greystone 3 D....9
Griffin 5 S
Grizzly 8 H
Grate 13 X
Grover 2 R....197
Grubbs 8 H
Guffey 11 N....40
Gulnare 17 Q....102
Gunnison 12 J....1,407
Gypsum 7 J....165

H

Hadley 13 U
Hagen 13 F
Hahns Peak 3 J
Haig 12 K
Hale 7 X....15
Halfway 8 M
Hall 3 U
Hall 17 H
Hamilton 4 G....15
Hanna 15 K
Hardin 4 R....50
Harding 4 J
Harmony 4 P....15
Harrisburg 6 U....20
Hartman 13 X....269
Hartsel 10 M....61
Hastings 16 Q....307
Hasty 13 V....98
Haswell 12 V....156
Hatcher 17 H
Haverly 12 J
Hawley 14 T....17
Haxtun 3 W....1,028
Hay 11 J
Haybro 5 J
Hayden 4 H....543
Hayes 16 M
Hayford 3 U
Hay Ranch [illegible] M
Haywood 15 L
Hazeltine 6 P
Heartstrong 6 W....27
Heath 13 T
Hebron 4 K
Hecla Junction 11 L
Henderson 6 P....102
Henkel 12 Q
Henry 16 M
Hercules 15 F
Hereford 2 R....100
Hermes 7 X
Hermosa 16 F
Hesperus 17 E....203
Heston 2 P
Hierro 12 H
Higbee 15 U....26
Highland 5 P
Highmore 8 D
Higho 3 K
Hillrose 4 T....210
Hillside 13 N....25
Hilltop 8 Q....41
Hilton 13 V
Hinkles 11 H
Hitt 2 W
Hodgson 5 P
Hoehne 17 R....202
Holland 9 D....26
Holly 13 Y....971
Holmes 11 Q
Holyoke 3 X....1,228
Home 3 M....75
Homelake 16 L....200
Home Ranch 16 F
Hookup 16 U
Hooper 15 M....158
Hoosier 8 M
Hornville 15 W
Horsefly 13 E
Horse Shoe 9 L
Hotchkiss 11 F....539
Hot Sulphur Springs 6 L....130
Houston 5 P
Howard 12 M....300
Howardsville 14 G....30
Howbert 10 N....67
Hoyt 6 S....177
Hudson 6 Q....352
Huerfano 15 Q....43
Hughes 6 W....27
Hugo 9 U....712
Hurley 5 S
Hurrich 4 P
Husted 10 P....77
Hyde 5 V....20
Hydrate 6 J....50
Hygiene 5 O....300

I

Ibex 9 L
Idaho Creek 5 P
Idaho Springs 7 N....1,203
Idalia 7 X....77
Ideal 16 P
Ignacio 17 F....465
Iliff 3 V....240
Ilse 13 O
Independence 11 O
Ingleside 3 O
Inman 12 U
Iola 12 H....77
Ireland 16 F
Ironton 10 L....9
Irwin 10 H

J

Jacks Cabin 11 J
Jamestown 5 O....69
Janeway 9 H
Jansen 17 Q....30
Jays 13 F
Jefferson 8 M....53
Joes 7 W....81
Johnstown 5 P....759
Juanita 18 H
Julesburg 2 X....1,454
Juniper Springs 4 F....6

K

Kadrew 17 R
Kahnah 10 D
Kalous 3 S....22
Kane 16 E
Karl 13 X
Karval 11 T....77
Kauffman 2 S....11
Kazan 15 V....9
Kearns 17 H....10
Kebler 10 H
Keeldar 9 L
Keenesburg 5 Q....262
Keesee 13 W
Kelim 4 P....61
Keller 14 V
Kelloggs 13 H
Kelly 4 V....10
Kendrick 11 S....33
Kenosha 8 M
Kent 7 J
Keota 3 S....181
Kerns 4 P
Kersey 4 Q....320
Keysor 10 S....17
Keystone 7 M
Kezar 12 H
Kilburn 13 U
Kim 17 U....302
Kincaid 16 P
King 15 E
King Center 13 S
Kings Canon 2 L....77
Kingsville 15 M
Kiowa 8 Q....191
Kirk 7 W....100
Kirkwell 17 V
Kit Carson 11 W....277
Kittredge 7 O....17
Kleison City 16 X
Kline 17 E....161
Klink 6 Q
Kluver 4 P
Kobe 9 L
Koen 13 X
Koenig 4 P
Kokomo 8 L....46
Kornman Junction 13 W
Kremmling 6 K....256
Kreybill 13 V
Kubler 11 H
Kuhns Crossing 9 R
Kuner 4 Q
Kutch 10 S....26

L

La Boca 18 F....20
Lacy 8 F
Lafayette 6 P....1,838
La Garita 15 L....302
La Garita Station 14 M
Laird 5 Y....251
La Jara 17 M....601
La Junta 14 T....7,197
Lake 9 T
Lake City 14 G....261
Lake George 10 O....12
Lake Vista 16 C....17
Lakewood 7 O....50
Lamar 13 W....4,233
Lamport 17 Y....14
La Plata 16 E....25
Laporte 3 O....200
La Posta 17 F....15
Larand 3 L
Larkspur 9 P....[illegible]
La Salle 4 Q....564
Las Animas 14 U....2,313
Lasauses 17 M
Lascar 15 Q....76
Lavalley 17 O....50
La Veta 16 P....782
Lawson 7 N....151
Lay 4 F....50
Lazear 11 F....80
Leader 6 S....16
Leadville 9 L....3,754
Leal 6 L
Leavick 9 L
Lebanon 16 C....182
Leon (Garfield Co.) 8 H
Leon (Las Animas Co.) 18 P
Leonard 13 E....22
Leroy 3 V
Lewis 16 C....66
Leyden 6 O....10
Leyner 6 O
Liberty 5 P
Liggett 6 O
Lily 4 D
Lime (Pueblo Co.) 13 Q....252
Lime (San Miguel Co.) 14 E
Limon 9 T....1,101
Limrock 3 O
Lindland 4 M....15
Lindon 7 U....8
Linton 13 L
Littleton 7 P....2,020
Livermore 3 O....16
Livesey 13 P
Lizard Head 15 E
Lobatos 18 M....31
Lodi 5 T
Lodore 3 C....102
Logan 3 U....15
Logcabin 3 N....46
Lolita 13 T
Loma 9 C....200
Lone 5 P
Lone Oak 17 T
Longmont 5 O....6,029
Longs 16 D
Longs Peak 5 N....32
Loop 6 M
Lorencito 17 P
Loretto 7 P
Los Pinos 18 K
Lost Canon 16 D
Lotus 14 F
Louisville 6 O....1,681
Louviers 8 P....462
Loveland 4 P....5,463
Lowe 4 Q
Lowland 8 S
Lubers 13 V
Lucerne 4 Q....101
Ludlow 17 Q....700
Lujane 12 F
Lycan 15 Y....22
Lyons 5 O....567

M

McAndrews 7 C
McCall 16 W
McClave 13 V....26
McClellands 4 P
McCoy 6 J....81
McCoy Station 6 J
McElmo 16 B....50
McGinty 16 M
McGregor 4 J....102
McPhee 16 D....563
MacRose 7 P
Mack 9 C....132
Madera 13 H
Maher 11 G....26
Maitland 15 P....100
Malachite 15 O....16
Malta 9 K....50
Manassa 17 M....[illegible]
Mancos 16 D....640
Manila 7 Q
Manitou 10 [illegible]
Manzanola 13 S....578
Marble 9 H....17
Marcott 2 W
Marion 4 O
Markham 13 W
Marnel 14 Q
Marshall 6 O....16
Marshall Pass [illegible] L
Martin 5 K
Marvel 17 E
Marvine 6 G....100
Masonic Park 15 J
Masonville 4 O....122
Massodona 5 D
Masters 5 R....40
Matheson 9 S
Matterhorn 14 F
Matthews 4 Q
Maybell 4 E....100
May Day 16 E
Mayfield 13 F
Mayo 8 M
Maysville 12 L
May Valley 13 W....16
Mead 5 P
Mears 12 L
Mecca 8 L
Meeker 6 F
Melina 13 U
Mellor 9 J
Melon 13 U
Melvin 7 P....15
Menefee 16 D
Menoken 12 E
Meredith 8 J....26
Merino 4 U
Mesa (Adams Co.) 7 Q
Mesa (Mesa Co.) 9 E....[illegible]
Mesalta 8 H
Mesa Verde National Park 17 D
Mesita 17 N....37
Messex 4 T....32
Metalloid 12 M
Meyer 3 Q
Micanite 11 N
Michigan 8 M
Middaugh 15 L
Midland 10 O
Midway 11 L....16
Milan 12 V
Mildred 6 W
Milliken 4 P....[illegible]
Millwood (Prowers Co.) 13 Y....15
Millwood (Montezuma Co.) 16 D
Milner 4 J....202
Mindeman 15 S
Miner 9 E
Mineral Hot Springs 13 M....77
Minto 3 U
Minturn 7 K....400
Mirage 13 M....201
Mirage Station 14 M
Miramonte 6 N
Mitchell 8 K
Model 16 R....103
Moffat 14 M....152
Mogote 18 L....100
Molina 9 E....51
Monarch (Grand Co.) 5 M
Monarch (Chaffee Co.) 12 L....27
Montelores 15 E
Monte Vista 16 L....2,610
Montezuma 8 M
Montrose 12 F....[illegible]
Monument 10 P....139
Moraine Park 4 N....25
Morapos 5 G
Morey 5 P
Morley 18 Q....[illegible]
Morris 8 F
Morse 13 W
Mortimer 16 O
Mosca 15 M....50
Mount Harris 4 H....502
Mount Morrison 7 O....268
Mount Pearl 10 W
Mount View 11 P....664
Mudsill 9 L
Muldvon 15 D
Murphy 15 E
Mustang 14 Q....62
Myrtle 12 P
Mystic 4 J

N

Nada 8 F
Narrows 4 S
Nathrop 11 L....41
Naturita 13 D....[illegible]
Nederland 6 N
Needleton 15 F
Nepesta 13 R....52
Nepesta Station 13 R
New Castle 7 G
New Raymer 3 S
Nigger Hill 8 E
Ninaview 15 U....16
Niwot 5 O....177
Nola 17 S
Noland 17 H
North Avondale 13 R....164
North Creede 14 J
Northdale 14 B....20
Northgate 2 L
North Veta 16 P
Norton 9 R
Norwood 13 D....300
Nowles 13 W
[illegible] D
Numa 13 S
Nunn 3 P....[illegible]
Nutria 17 H

O

Oak Creek 5 J....1,199
Oakdale 16 P
Oak Hills 5 J
Oakton 17 R
Oakview 16 O
Occidental 16 O
Officer (Weld Co.) 4 P
Officer (Las Animas Co.) 16 T
Ohio 12 K
Ojito 16 N
Ojo 16 O....27
Oklarado 17 V....14
Olathe 11 E....593
Oleson 6 S....16
Olney Springs 13 S....[illegible]
Omar 5 R
Omega 14 E
Ophir 14 F....200
Orchard 5 R....354
Orcutt 3 O
Ordway 13 T....1,139
Orient 13 M
Ormega 14 T
Orsa 8 P
Ortega 7 J
Ortiz 18 L....702
Osgood 4 R
Osier 18 K....100
Otis 5 V....529
Otto 12 L
Ouray 14 F....706
Overland Park 7 P
Ovid 2 X....650
Oxford 17 F....25

P

Pacific 6 M
Padroni 3 U....203
Pagoda 4 G....11
Pagosa Junction 18 H....[illegible]
Pagosa Springs 17 H....[illegible]
Palsaje 18 L....[illegible]
Palisade 9 D....[illegible]
Palmer Lake 9 P....246
Palo 13 N
Pando 8 L....[illegible]
Paoli 3 W
Paonia 10 G
Paradox 12 [illegible]
Parkdale 12 N
Parker 8 P
Parlin 12 J....77
Parma 16 L
Parrish 13 X
Parshall 6 L....25
Patches 15 R
Patt 16 V....100
Pauley 16 Q
Paulus 2 K
Pawnee 4 T
Payne 11 F
Peabodys 8 M
Peaceful Valley 5 N....16
Pearson Spur 6 M
Peckham 5 Q....75
Peconic 8 X....13
Peetz 2 U
Penrose 12 P....402
Peoria 7 R....15
Pershing 6 K....[illegible]
Peyton 10 Q....100
Phillips 15 J
Phippsburg 6 J....502
Piceance 6 E
Pictou 15 P....225
Piedmont 13 F
Piedra 17 G....177
Pierce 3 Q....[illegible]
Pikeview 10 P
Pine 8 O....[illegible]
Pinecliffe 6 N....52
Pine Creek 10 L
Pine Ridge 17 E
Pinewood 4 O
Pinnacle 5 H....202
Pinneo 5 U....61
Pinon 12 Q....77
Pitkin 12 K
Placerville 14 E....131
Plainview 6 O....102
Pleasanton 12 M
Plateau 8 P
Plateau City 9 F
Platner 5 V
Platteville 5 P....533
Plummers 3 P
Plum Valley 16 U....53
Poncha Pass 12 L
Poncha Springs 12 L....82
Portal 6 N
Portland 12 P....435
Portner 3 O
Powderhorn 13 H....82
Powell 3 V
Powers 6 P
Price Creek 5 E....16
Pride 17 X
Primero 17 Q
Pring 10 P
Pritchett [illegible] W....[illegible]
Proctor 2 V....100
Prowers 13 W....101
Pryor 16 Q....303
Pueblo 13 Q....50,102
Purcell 3 Q....21
Puritan 6 P....15
Pyramid 5 H....62
Pyrolite 13 O

Q

Quartz 11 K

R

Racey 9 C
Radium 6 K....47
Ragged Mountain 9 G....15
Rago 6 U....7
Ramah 9 R....173
Rand 4 L....25
Randora 14 F
Rangely 5 C....302
Rapson 16 Q....51
Rattlesnake Buttes 15 Q
Raven 8 G
Raymond 15 D
Read 11 E....503
Red Canon 8 H
Redcliff 8 L....11
Red Hill 9 M
Red Lion 2 W....60
Redmesa 17 E
Red Rock 15 E....[illegible]
Redstone 9 H
Redvale 13 D....77
Redwing 15 O....277
Renaraye 16 C
Rene 14 T
Resolis 9 S
Rex 8 K
Rezago 17 Q
Richards 17 X....62
Rico 15 E....[illegible]
Ridge 7 O
Ridgeway 13 F....239
Rifle 8 F....[illegible]
Riland 7 H
Riley 13 S
Rio Blanco 7 F....22
Ripple 3 O
Rito 12 N
Riverbend 9 S
Riverdale 13 U
Riverside 10 L
Robb 5 X
Roberts 14 T
Roberts Spur 3 O
Robinson 8 L
Rock Creek (Eagle Co.) 8 K
Rock Creek (Pueblo Co.) 13 P....11
Rockvale 12 O....710
Rockwood 16 F
Rocky Ford 14 T....3,424
Rodley 17 X....11
Roe 12 F
Rogers 10 H....[illegible]
Roggen 5 R....202
Rollinsville 6 N....[illegible]
Romeo 17 M
Root 15 Q
Roscoe 7 O
Rose 8 J
Rosita 14 [illegible]....7
Roswell 10 P....252
Round Hill 12 L
Rouse 16 Q
Rouse Junction 16 Q
Ruby 9 C
Ruedi 8 J....40
Rugby 16 Q....[illegible]
Ruin Canyon 15 B
Rule 15 V
Rulison 8 F....21
Rush 11 R....25
Russell 16 O....[illegible]
Russell Gulch 7 N....[illegible]
Rye 14 P....[illegible]

S

Sage 11 E
Saguache 14 L....[illegible]
Saint Elmo 11 K....18
Saint Vrains 6 P....5
Salem 7 Q....20
Salida 12 [illegible]....[illegible]
Salis 10 X
Salt Creek 14 Q
Salt Wash [illegible]
Sample 12 O
Sams 13 E....11
San Acacio 17 N....200
Sandown 7 P
Sanford 17 M
San Luis 17 N....[illegible]
San Pablo 17 N....[illegible]
Sapinero 12 G....100
Sargents 12 K....[illegible]
Sawpit 14 E
Scholl 6 L
Schramm 5 W....[illegible]
Sedalia 8 P....202
Sedgwick 2 W....403
Segundo 17 Q....[illegible]
Seibert 8 V....275
Selma 3 V
Semper 6 [illegible]....17
Serene 6 P....11
Severance 4 P....[illegible]
Sewall 7 B
Sewell 8 H
Shale 7 C
Shale 9 B
Sharpsdale 15 N
Shaw 8 U....11
Shawnee [illegible]....[illegible]
Sheephorn 6 K
Shelton 13 T
Shelton Junction 14 T
Sheridan Lake 12 X....160
Shirley 10 Q
Shockley 13 S
Shoshone 7 H
Sidney (Routt Co.) 4 J....50
Sidney (Elbert Co.) 9 Q
Sierra 16 O
Silica 8 P
Siloam 13 P....101
Silt 8 G....[illegible]
Silver Cliff 13 N....200
Silver Plume 7 M....[illegible]
Silverton 15 F....1,281
Silvia 17 Q
Simla 9 S....353
Simpson 6 T
Sinnard 3 P
Sinbad 12 B
Skinners 11 Q
Slater 2 G....30
Sligo 3 R....18
Sloss 8 J....21
Smalley 16 D
Smuggler 14 F
Sneffels 14 F....174
Snowden 9 L
Snowmass 9 H....252
Snyder 4 T....303
Solar 16 P
Solitude 8 L
Somerset 10 G....602
Sopris 17 Q....1,005
Sorrento 11 V
South Canyon 7 G....1,467
South Denver 7 P
South Fork 15 K....202
South Platte 8 O....41
Sparks 2 D....16
Spicer 4 K
Spike Buck 12 N
Spring Creek 11 J
Springfield 16 W....1,344
Spruce (Grand Co.) 6 N
Spruce (Douglas Co.) 9 P
Stapleton 16 D
Starbuck 7 O....30
Starkville 17 Q....1,005
State Bridge 6 K....17
Steamboat Springs 4 J....[illegible]
Steele 12 J
Sterling 3 U....7,095
Stillwater 5 M....26
Stone City 12 P....152
Stoneham 3 T....100
Stoner 15 D....153
Stonington 16 Y....100
Story 5 T
Strasburg 7 R....252
Stratler 11 E
Stratton 8 W....507
Strong 15 P
Strontia Springs 8 O....[illegible]
Stuart 12 X
Sublette 5 R
Sugar City 13 T....598
Sugar Junction 16 L
Sugar Loaf 6 N....202
Sullivan 7 P....26
Summit 11 O
Sunbeam 4 E....37
Sunetha 17 H
Superior 6 O....[illegible]
Swallows 12 P
Swink 14 T....402
Swissvale 12 M

T

Tabernash 6 M....157
Tabor 6 P
Tacoma 16 F
Tacony 11 S....16
Tampa 5 Q
Tarryall 7 N....61
Teachout 11 H
Telluride 14 F....506
Tennessee Pass 9 L
Tercio 18 P....252
Texascreek 12 N
Thatcher 15 S....201
Thomas 8 O
Thompson 4 P
Thornburg 5 G
Thurman 7 U....16
Tiffany 18 G....[illegible]
Tiger 8 M
Timnath 4 P....[illegible]
Timpas 15 T....[illegible]
Tioga 15 P....100
Tip Top 10 Q....101
Tobe 17 T
Tobin 2 V
Tolland 6 N....[illegible]
Tollerburg 17 Q....[illegible]
Toltec 16 P....200
Tomah 9 P
Tonville 6 Q
Toponas 6 J....17
Towaoc 17 C....66
Tow Creek 4 H
Towner 12 Y....152
Traceyville 5 P
Trail 13 Y
Trapper 5 J
Trilby 4 O
Trinchera 18 S....252
Trinidad 17 Q....11,715
Troublesome 6 L....28
Troutville 8 K....16
Trowell Ranch 4 [illegible]
Troy 17 U....400
Tungsten 6 N....302
Tunnel 9 E
Turkey Creek 12 P
Turret 11 M
Twin Lakes 9 K....[illegible]
Two Buttes 15 X....[illegible]
Tyrone 16 R....21

U

Una 8 E
Unaweep 10 D
Uncompahgre 12 F
Undercliffe 14 R
Union 4 T....12
Urado 7 B
Utah Junction 7 [illegible]
Utaline 9 B
Ute 13 D
Ute Junction 17 E
Utleyville 17 V....37

V

Valdez 17 Q....202
Vallery 5 S
Vallie 12 M
Vallorso 17 Q....503
Valmont 6 O....18
Vanadium 14 E....11
Vance Junction 14 E
Vasquez 6 M
Vastine 15 L
Vegas 13 Q
Verdemont 13 N
Vernal 12 F
Vernon 6 X....142
Veta Pass 16 O
Victor 11 O....[illegible]
Vilas 16 X....61
Villagrove 13 M....372
Villegreen 17 T....[illegible]
[illegible] T....[illegible]
Vineland 13 Q....[illegible]
Virginia Dale 2 O....40
Vollmar 5 P
Vona 8 W....185
Vroman 13 S....20

W

Wages 4 X....102
Wagon Wheel Gap 15 J....103
Waitley 4 U....5
Walden 3 L....360
Walker 5 P
Walsen 15 P....844
Walsenburg 15 P....5,507
Walsh 16 Y....[illegible]
Ward 6 N....[illegible]
Warren 2 P
Warwick 13 X
Wasatch 5 L
Wasson 15 J
Waters 11 O
Waterton 8 O....10
Watervale 18 S
Watkins 7 Q....303
Wattenberg 6 P....26
Waunita Hot Springs 12 K....152
Waveland Junction 13 U
Waverly 3 O....20
Webb 15 Y....17
Webster 8 M
Weir 2 X
Welby 6 P....11
Weldona 4 S....350
Wellington 3 P....539
Wellsville 12 M
Welty 5 P
Wendella 7 C
Wentworth 17 Y....16
West 15 S
Westcliffe 13 N....347
Westminster 7 P....[illegible]
Weston 17 P....505
Westplains 2 [illegible]....7
West Portal 6 M....1,005
Wetmore 13 O....77
Wheatridge 7 P....2,004
Whitbeck 9 H
Whitepine 12 K
Whiteriver 5 E
White Rock 14 R
Whitewater 10 D....152
Widefield 11 Q
Wiggins 5 S....303
Wigwam 12 Q....31
Wildcat 5 P
Wild Horse (Chaffee Co.) 10 L
Wild Horse (Cheyenne Co.) 10 V....63
Wilds 4 O
Wiley 13 W....589
Willard 3 T....102
Williamsburg 12 [illegible]....157
Willis 16 M
Willow Creek 5 H....16
Willow Gulch 11 [illegible]
Windsor 4 P....1,852
Winston 2 U
Wolcott 7 K....107
Wolf Creek 7 R....32
Woodland Park 10 O....195
Woodman 16 F
Woodrow 6 T....14
Woods 3 P
Woody Creek [illegible] J....102
Wootton 18 [illegible]
Wormington [illegible] R
Wray 5 X....[illegible]
Wylies 11 J

X

Xenia 5 U

Y

Yampa 5 J....322
Yarmony 6 K
Yeiser 16 U
Yellow Jacket 16 C....22
Yoder 10 R....[illegible]
Youghal 4 C....15
Youman 13 G
Yoxall 6 P
Yuma 5 W....30

Z

Zinger 16 L



VIEWS OF THE GRAND CANYON, ARIZONA.

FLORIDA

LEGEND

COUNTY SEATS

STATE CAPITAL

SCALE OF MILES

0 5 10 20

© GEOGRAPHICAL PUBLISHING CO., CHICAGO

GEORGIA

ATLANTIC OCEAN

GULF OF MEXICO

JACKSON · GADSDEN · LEON · WAKULLA · LIBERTY · FRANKLIN · GULF · MADISON · HAMILTON · SUWANNEE · TAYLOR · LAFAYETTE · DIXIE · GILCHRIST · COLUMBIA · BAKER · NASSAU · DUVAL · UNION · BRADFORD · CLAY · ALACHUA · PUTNAM · FLAGLER · ST. JOHNS · LEVY · MARION · VOLUSIA · CITRUS · SEMINOLE · HERNANDO · ORANGE · PASCO · OSCEOLA · POLK · HILLSBOROUGH · INDIAN RIVER · HARDEE · MANATEE · OKEECHOBEE · ST. LUCIE · DE SOTO · SARASOTA · MARTIN · CHARLOTTE · PALM BEACH · LEE · HENDRY · COLLIER · BROWARD · DADE · MONROE

Tallahassee · Quincy · Live Oak · Lake City · Gainesville · Ocala · Jacksonville · Fernandina · St. Augustine · Daytona Beach · De Land · New Smyrna · Orlando · Kissimmee · Sanford · Lake Wales · Lakeland · Winter Haven · Tampa · Clearwater · St. Petersburg · Tarpon Sprs. · Plant City · Bradentown · Sarasota · Arcadia · Wauchula · Ft. Pierce · Ft. Myers · Ft. Lauderdale · Miami · Key West

Apalachicola · Cedar Keys · Yankeetown · Crystal River · Homosassa · Inverness · Brooksville · Dunnellon · Chiefland · Trenton · Lake City · Mayo · Perry · Monticello · Madison · Quincy · Marianna · Chipley · Bonifay · Defuniak Springs · Crestview · Milton · Pensacola · Ft. Walton · Apalachicola · Port St. Joe · Blountstown · Bristol · Ft. Myers · Naples · Marco · Everglades · Homestead · Miami · Key West

APALACHEE BAY · APALACHICOLA BAY · WACCASSA BAY · TAMPA BAY · CHOCTAWHATCHEE BAY · ST. JOSEPH BAY · ST. ANDREW BAY · LAKE OKEECHOBEE · BISCAYNE BAY · FLORIDA BAY · FLORIDA STRAIT

CAPE ST. GEORGE · CAPE CANAVERAL · CAPE ROMANO · CAPE SABLE · DRY TORTUGAS · MARQUESAS KEYS

NORTHWESTERN FLORIDA

SAME SCALE AS MAIN MAP

GAZETTEER OF FLORIDA

County	Key	Area Sq. Miles	Pop.
Alachua	3 G	906	34,365
Baker	2 G	593	6,273
Bay	14 D	781	12,091
Bradford	[illegible] G	[illegible]	9,406
Brevard	[illegible] K	[illegible]	13,283
Broward	[illegible] K	[illegible]	[illegible]
Calhoun	[illegible]	[illegible]	[illegible]
Charlotte	[illegible]	[illegible]	[illegible]
[illegible]	[illegible] F	[illegible]	[illegible]
Clay	3 G	615	[illegible]
Collier	12 H	2,042	2,883
Columbia	[illegible]	[illegible]	[illegible]
Dade	11 K	[illegible]	[illegible]
De Soto	[illegible]	[illegible]	[illegible]
Dixie	[illegible] E	[illegible]	[illegible]
Duval	2 G	[illegible]	[illegible]
Escambia	12 A	[illegible]	[illegible]
Flagler	4 J	[illegible]	[illegible]
Franklin	3 A, 11 F	511	[illegible]
Gadsden	1 B	510	[illegible]
Gilchrist	[illegible]	351	4,137
Glades	10 H	764	2,762
Gulf	3 A, 14 F	558	3,182
Hamilton	2 E	528	9,454
Hardee	9 G	632	10,348
Hendry	11 J	1,171	3,492
Hernando	6 F	497	4,948
Highlands	9 H	1,021	9,192
Hillsborough	8 F	1,036	153,519
Holmes	12 D	473	12,924
Indian River	8 K	497	6,724
Jackson	1 A, 12 D	939	31,969
Jefferson	2 C	[illegible]	13,408
Lafayette	3 E	553	4,361
Lake	6 H	1,047	23,161
Lee	11 G	818	14,990
Leon	2 C	715	23,476
Levy	4 E	1,148	12,456
Liberty	2 A, 13 F	823	4,067
Madison	2 D	774	15,614
Manatee	9 F	823	22,502
Marion	4 G	1,647	29,578
Martin	9 K	598	5,111
Monroe	13 J	1,100	13,624
Nassau	1 H	630	9,375
Okaloosa	12 C	956	9,897
Okeechobee	9 J	747	4,120
Orange	6 H	929	49,737
Osceola	8 J	1,356	10,699
Palm Beach	10 K	1,940	51,781
Pasco	7 F	767	10,574
Pinellas	8 E	293	62,149
Polk	8 H	1,907	72,291
Putnam	4 H	752	18,096
St. Johns	3 H	608	18,676
St. Lucie	9 K	580	7,057
Santa Rosa	12 B	1,025	14,083
Sarasota	9 F	514	12,440
Seminole	6 H	321	18,735
Sumter	6 G	583	10,644
Suwannee	2 E	692	15,731
Taylor	3 D	1,045	13,136
Union	3 F	248	7,428
Volusia	5 J	1,123	42,757
Wakulla	2 B	602	5,468
Walton	12 D	1,096	14,576
Washington	13 D	620	12,180
Total, 67 Counties		54,861	1,468,211

A

Acline 10 G
Agricola 8 G
Alachua 3 F 866
Aladdin City 13 K
Alamana 5 J
Alford 12 E 221
Ali 11 G
Allandale 5 J
Allanton 14 E 51
Allapattah 12 L
Allenhurst 6 K
Alliance 1 A, 12 F 152
Alma 1 C
Altamonte Springs 6 H 281
Altha 12 F 262
Alton 3 E
Altoona 5 H 173
Alturas 8 H
Alva 12 H 21
Amelia City 1 H
Amonate 11 G
Anana 11 H
Anastasia 3 J
Andalusia 4 H
Angel City 7 K
Ankona 9 L
Anna Maria 9 F
Anthony 4 G 338
Apalchicola 3 A
Apalachicola 14 F 3,143
Apopka 6 H 1,134
Apoxsee 8 J
Arcadia 9 G 4,082
Archer 4 F 574
Argyle 12 D 102
Aripeka 7 F
Arlington 2 H 1,427
Armstrong 3 H
Arran 2 B 21
Arredondo 4 F 102
Artesia 6 K
Ashmore 3 B
Ashville 1 D 26
Astatula 6 H 167
Astor 5 H
Astor Park 5 H
Athena 3 D
Atlantic Beach 2 H 166
Auburn 14 E
Auburndale 7 H 1,848
Aucilla 2 C 316
Audubon 6 K
Aurantia 6 J
Avoca 2 E
Avocado 13 K
Avon Park 8 H 3,355

B

Babson Park 8 H
Bagdad 12 B 1,383
Bahia Honda 15 J
Baker 12 C 202
Bakers Mill 2 C
Baldwin 2 G 749
Balm 8 G
Barberville 5 H 152
Barrineau Park 12 A 26
Barth 12 A 51
Bartow 8 G 5,268
Bascom 1 A, 12 F 402
Baxter 2 G
Bayard 2 H 253
Bay Harbor 13 E [illegible]
Bayhead 13 E
Bay Lake 4 G
Bayou George 13 E 16
Bayport 6 F
Bayridge 6 H
Bayshore 10 G 102
Bay Springs 12 A 103
Be[illegible]n Beach 14 E
Bearhead 12 D
Bee Ridge 9 F
Bell 3 E 168
Bellair 8 E 212
Belle Glade 10 K 926
Belle Meade 12 H
Belleview 5 G 400
Belmont 2 F
Benbow 10 J
Benhaden 2 B 177
Bennett 13 E
Benson Junction 5 H
Benson Springs 5 J 252
Benton 2 F 413
Beresford 5 J 26
Berrydale 12 B
Beverly 3 A, 14 F
Big Pine 15 H
Biscayne 12 L
Bishopsville 5 H
Bithlo 6 J 128
Blackman 12 C
Blanton 6 G
Blountstown 2 A, 13 F [illegible]
Bloxham 2 B
Bluffsprings 12 A 785
Boardman 4 G
Bocagrande 10 G
Boca Raton 11 L 441
Bokeelia 10 G
Bolton 13 C
Bonifay 12 E 1,292
Bonita Springs 11 H 315
Bostwick 3 H
Botts 12 B 51
Boulogne 1 G
Bowling Green 8 G 1,026
Boyd 2 D
Boyett 8 G
Boynton 11 L 1,041
Bradentown 9 F 5,976
Bradley Junction 8 G 312
Brandon 8 F
Branford 3 E [illegible]
Brewster 8 G
Brighton 9 J
Bristol 2 A, 13 F 51
Broadbranch 13 E
Bronson 4 F [illegible]
Brooker 3 F [illegible]
Brooksville 6 F 1,405
Brownville 9 G
Bruce 13 D 302
Bryan 6 G
Bryceville 2 G 26
Buckingham 10 H
Buena Vista 12 L
Bulow 4 J
Bunnell 4 J 671
Burbank 4 G
Burnetts Lake 3 F
Bushnell 6 G 591

C

Callahan 2 G 637
Campbell 7 H
Campbellton 12 E 314
Campton 12 C
Campville 4 G 152
Camp Walton 13 C 252
Canal Point 10 K
Canaveral 6 K
Candler 5 G 200
Cantonment 12 A 25
Capitola 2 C
Captiva 11 G
Carbur 3 D
Carr 13 F
Carrabelle 3 B 920
Carraway 3 H
Carters Island 6 G
Caryville 12 D 1,022
Cassadaga 5 J
Cassia 6 H
Catawba 12 B
Cedar Keys 5 E 1,066
Center Hill 6 G 726
Century 12 A 1,805
Chaires 2 C 76
Charlotte Harbor 10 G 302
Chatmar 5 F
Chattahoochee 1 A 3,805
Cherry Lake 2 D 97
Chiefland 4 E 421
Childs 9 J
Chipley 12 E 1,872
Chokoloskee 12 H
Chosen 10 K
Chuluota 6 J
Chumuckla 12 A 27
Citra 4 G [illegible]
Citronelle 5 F 21
Citrus Point 10 J
City Point 7 K
Clara 3 D
Clarcona 6 H
Clark 3 F
Clarksville 13 F 502
Clay Center 7 G
Clearwater 8 E 7,532
Clermont 6 H 1,086
Cleveland 10 G 95
Clewiston 10 J
Cocoa 7 K 2,164
Cocoa Beach 7 K 31
Coconut Grove 13 L
Cody 2 C
Coleman 6 G 780
Collier City 1[illegible] H [illegible]
Colmbia 3 F 51
Compass Lake 12 E 25
Concord 1 B 127
Conner 5 G 152
Coral Gables 13 L 5,679
Corey 2 C
Cornwell 9 J
Coronado Beach 5 J [illegible]
Coronet 7 G
Cortez 9 F
Cottagehill 12 A 101
Cottondale 12 E 550
Council 11 H
Country Club Estates 12 L
Courtenay 6 K
Covington 2 C
Crandall 1 H 202
Crawford 2 G
Crawfordville 2 B 252
Creighton 5 J
Crescent Beach 3 J
Crescent City 4 H 946
Crestview 12 C 902
Cromanton 14 E
Croom 6 G 102
Cross City 4 E 1,071
Crystal Beach 7 E
Crystal Lake 13 E
Crystal River 5 F 869
Cudjoe 15 H
Cypress 1 A, 12 F 240
Cyril 3 G

D

Dade City 7 G 1,902
Dady 12 D 50
Dania 12 L 1,670
Danville 3 F
Darlington 12 D 100
Davenport 7 H 659
Day 2 D
Daytona Beach 5 J 16,609
Deep Lake 12 H
Deerfield 11 L 1,480
Deerland 12 C
Deer Park 7 H
DeFuniak Springs 12 D [illegible]
DeLand 5 J [illegible]
Deleon Springs 5 H [illegible]
Delray Beach 11 L [illegible]
Denaud 10 H
Dennett 2 D
Denver 4 H
De Soto City 9 H [illegible]
Destin 13 C
Dinner Island 4 H
Dinsmore 2 H [illegible]
Doctor Inlet 3 H
Doctor Phillips 7
Dover 7 G
Dowling Park 2 E
Drayton Island 4 H
Drexel 7 F
Drifton 2 C 21
Dukes 3 F
Dundee 7 H 641
Dunedin 7 E 1,455
Dunnellon 5 F [illegible]
Dupont 4 J
Durant 8 G
Dyal 1 G

E

Eagle Lake 8 H 600
Earleton 3 G
Early Bird 5 F
Eastlake 5 G
East Palatka 4 H 1,406
Eatpoint 3 A, 14 F
Eastport 2 H 174
Eaton Park 7 G
Eau Gallie 7 K 869
Ebb 2 D
Ebro 13 D 75
Edgar 4 G
Edgewater 5 J [illegible]
Edison Junction 8 G
Ehren 7 F 252
Elcid 10 K
Eldred 9 L
Electra 5 G 51
Elfers 7 F [illegible]
El Jobean 10 G
Elkton 3 H
Ellaville 2 E 302
Ellenton 9 F 569
Ellerbee 3 G
Ellzey 4 E 152
Emathla 5 F
Emeralda 5 G
Emporia 5 H
Englewood 10 F
Enterprise 5 J
Enville 6 F
Espanola 4 J 202
Estero 11 G
Estiffanulga 2 A, 13 F 100
Esto 12 E [illegible]
Eureka 4 G
Eustis 5 H 2,835
Eva 7 H
Everglades 12 H
Evinston 4 G 252

F

Fairbanks 3 G 101
Fairfield 4 G 100
Falmouth 2 E 152
Fanlew 2 C
Farmdale 14 E 278
Farmton 5 J
Federal Point 3 H [illegible]
Felda 11 H
Felicia 5 F
Fellsmere 8 K 335
Fenholloway 3 D
Fernandina 1 H 3,024
Ferndale 6 H
Fern Park 6 J
Fessenden 5 G
Fiftone 2 G
Fincher 1 C
Flagler Beach 4 J 198
Fletcher 3 E
Flint Rock 2 C
Florahome 3 G
Floral City 6 F 357
Florence Villa 7 H
Florida City 13 K [illegible]
Floridatown 12 B
Florosa 13 B 51
Floweree 10 H
Forest City 6 H
Fort Barrancas 13 A
Fort Bassenger 9 J
Fort Drum 8 K
Fort Frank Brooke 4 D
Fort Gadsden 3 A, 14 F
Fort George 2 H
Fort Green 8 G 622
Fort Green Springs 8 G
Fort Lauderdale 12 L [illegible]
Fort McCoy 4 G 102
Fort McRee 13 A
Fort Meade 8 G 1,978
Fort Myers 11 G 9,078
Fort Ogden 10 G [illegible]
Fort Pickens 13 A
Fort Pierce 9 L [illegible]
Fort White 3 F [illegible]
Fountain 13 E [illegible]
Freeport 13 D [illegible]
Frink 13 F 50
Frostproof 8 H 1,106
Fruitland Park 5 G [illegible]
Fruitville 9 F
Fruitville Junction 9 F
Fulford 12 L 520

G

Gainer 13 E 11
Gainesville 4 F 10,474
Galliver 12 B 26
Galloway 7 G
Gardner 9 H 512
Garniers 13 C
Gasparilla 10 G 156
Geneva 6 J 100
Genoa 2 E 510
Georgetown 4 H 1,005
Gibsonton 8 F
Gifford 8 K
Gilchrist 10 G
Gillett 8 F
[illegible]
Glendale 12 D 51
Glen Saint Mary 2 G 368
Glenwood 5 H 402
Gomez 10 L
Gonzales 13 A 101
Gotha 6 H
Goulds 13 L
Graceville 12 E 1,009
Grand Crossing 2 G
Grandin 3 G
Grand Island 5 H 50
Grand Ridge 1 A, 12 F 152
Grant 8 K 61
Greenacres City 11 L 329
Green Cove Springs 3 H 1,719
Greenfield 7 F 76
Greenhead 13 E
Greenland 2 H 200
Greensboro 2 A 366
Greenville 2 D 504
Greenwood 1 A, 12 F 250
Gretna 1 B [illegible]
Gross 1 H
[illegible] 179
Grove Park 4 G 30
Guilford 3 F
Gulf Hammock 5 F
Gulf Junction 5 F
Gulf Pine 7 F
Gulfport 8 E 835
Gull Point 13 A

H

Hague 3 F 152
Haines City 7 H [illegible]
Half Moon 4 F
Hallandale 12 L [illegible]
Hall City 10 J
Hampton 3 G 329
Hampton Springs 3 D 152
Hanson 2 D 30
Harbeson City 3 B
Harbor View 10 G
Hardaway 1 A
Hardeetown 1 E
Harney 7 F
Harold 12 B 61
Harrisburg 10 J
Hastings 3 H 673
Havana 1 B 1,171
Hawthorn 4 G 600
Hernando 5 F [illegible]
Hialeah 12 L 2,597
Hibernia 3 H
Hicoria 9 H
Higgins 14 F
Highland 3 G
Highland City 8 G 62
High Springs 3 F 1,866
Hilden 3 H
Hildreth 3 E
Hilliard 1 G 1,032
Hilolo 9 K
Hines 3 E
Hinson 1 B
Hobe Sound 10 L 41
Holder 5 F 302
Holley 13 B 10
Hollister 4 G 76
Holly Hill 5 J [illegible]
Hollywood 12 L [illegible]
Holopaw 7 J
Holt 12 B [illegible]
Homeland 8 G 152
Homestead 13 K 2,318
Homosassa 6 F
Homosassa Springs 6 F 101
Honore 9 G
Hopewell 8 G
Hopkins 7 K
Hosford 2 A
Houston 2 E
How-Ey-In-The-Hills [illegible]
Hudson 7 F 100
Hull 10 G
Huntington 4 H
Hurds 3 H
Hypoluxo 11 L

I

Iamonia 1 C
Illahaw 7 H
Immokalee 11 H 51
Indian Ford 12 B
Indianola 6 K
Indian Pass 11 F
Indian River City 6 K
Indian Rocks 8 E
Indian Springs 5 J
Indian Town 10 K 343
Indrio 8 L
Inglis 5 F
Interlachen 4 G [illegible]
Inverness 6 F 1,215
Irvine 4 G
Islamorada 14 K
Island Grove 4 G 152
Island Lake 6 H
Istachatta 6 F 50
Italia 1 H

J

Jacksonville 2 H 129,682
Jacksonville Beach 2 H [illegible]
Jamieson 1 B 202
Janney 4 E
Jasper 2 E 1,740
Jay 12 B 200
Jena 4 D
Jennings 1 E 561
Jensen 9 L [illegible]
Jewfish 14 L
Johnson 4 G
Johnstown 3 F
Juliette 5 F
Juniper 2 A
Jupiter 10 L 176

K

Kathleen 7 G 2,503
Kelsey City 10 L 470
Kenansville 8 J
Kendall 13 L
Kendrick 5 G 77
Kent 2 G
Kenwood 4 G
Keuka 4 G
Key Largo 14 L
Keystone Heights 3 G 107
Keysville 8 G
Key West 15 H 12,613
Killarney 6 H
Kinard 13 F 15
Kings Ferry 1 G
Kissimmee 7 H 3,157
Kissimmee Park 7 H
Knights 7 G
Korona 4 J
Kraemer 10 K
Kynesville 12 E 202

L

LaBelle 10 H 379
Lacoochee 6 G 25
Lacota 5 G
LaCrosse 3 F 302
Lady Lake 5 G 251
Lake Alfred 7 H 629
Lake Bird 2 D
Lake Butler 3 F 855
Lake Charm 6 J
Lake City 2 F 4,412
Lake Como 4 H
Lake Geneva 3 G
Lake Hamilton 7 H
Lake Helen 5 J [illegible]
Lake Istokpoga 9 J
Lake Jackson 2 B
Lake Jem 6 H
Lake Jovita 7 F
Lake Kerr 4 H
Lakeland 7 G 18,549
Lake Lindsay 6 F
Lake Maitland 6 H 511
Lake Mary 6 J 331
Lake Merial 13 E
Lake Monroe 6 J
Lake Park 6 H
Lake Placid 9 H 582
Lakeport 10 H
Lake Villa 7 F
Lake Wales 8 H [illegible]
Lake Weir 5 G
Lakewood 12 C 246
Lake Worth 11 L 5,936
Lamont 2 C 108
Lanark 3 D
Landrum 6 F
Lansing 9 G
Lantana 11 L 192
Largo 8 E 1,416
Laurel 9 F 90
Laurelhill 12 C 298
Lawtey 3 G 554
Lebanon 5 F
Lecanto 6 F 61
Lee 2 D 185
Leesburg 5 G 4,109
Lemon City 12 L
Lemturner 2 H
Lennon 4 F
Lennon 4 F
Liberty 2 A
Likely 10 L
Lily 9 G 245
Limestone 9 G 369
Limona 8 F
Linden 6 G 31
Lisbon 5 H
Lithia 8 G
Little River City 12 L
Live Oak 2 E 2,761
Lloyd 2 C 281
Lochloosa 4 G 100
Lockhart 6 H 200
Longbeach 9 F
Long Key 15 K
Long View 10 G
Longwood 6 H 318
Lorraine 9 F
Lotus 7 K
Loughman 7 H 77
Loughridge 3 C
Lovett 1 D 100
Lowell 4 G 21
Lowry 2 A
Loxahatchee 10 L
Lukens 5 E
Lulu 3 F 302
Luraville 2 E
Lutterloh 2 B
Lutz 7 F
Lynne 5 G 252
Lynn Haven 13 E 928

M

McAlpin 3 E 76
McDavid 12 A 381
McIntosh 4 G 272
McIntyre 3 D 100
McNeal 2 A, 13 F
Macclenny 2 G 519
Macom 12 E
Madison 2 D 2,190
Maitland 6 H 455
Malabar 7 K 138
Malone 1 A, 12 F 418
Manatee 9 F 3,215
Manavista 9 F
Mandalay 2 C
Mandarin 2 H 647
Mango 8 F
Manhattan 9 F
Mannville 4 G
Marathon 15 J
Marco 12 H 102
Marianna 12 F 3,265
Mariette 2 H
Marion 2 E
Martel 5 G 100
Martin 4 G 21
Mary Esther 13 C 152
Mascotte 6 G 260
Mattox 2 G
Maxville 2 G 466
Mayo 3 E [illegible]
Mayo Junction 2 D
Mayport 2 H 511
Maysland 1 D
Maytown 6 J
Melbourne 7 K 2,674
Melbourne Beach 7 K 72
Melose 4 G 241
Meredith 4 F
Merritt 7 K
Metacumbe 15 K
Miakka 9 G
Miami 13 L 110,514
Miami Beach 12 L 6,395
Miami Shores 12 L 612
Micanopy 4 G [illegible]
Micco 8 K
Miccosukee 1 C 102
Middleburg 3 G 303
Midway 2 B 1,705
Mildred 9 J
Miles City 12 J
Mill Creek 3 H
Millers Ferry 12 D
Milligan 12 C
Millview 13 A 152
Millville 13 E 889
Milton 12 B [illegible]
Mims 6 K
Mineola 6 H [illegible]
Moffitt 9 H
Mohawk 6 H
Molino 12 A [illegible]
Money 10 L
Montbrook 4 F
Montclair 6 G
Monticello 2 C 1,900
Montverde 6 H 297
Moore Haven 10 J 611
Morriston 4 F 298
Moss Bluff 5 G
Mossyhead 12 C 152
Moultrie 3 J
Mount Carrie 2 F
Mount Dora 6 H 1,612
Mount Pleasant 1 B 1,175
Mount Plymouth 6 H
Mulat 13 B 87
Mulberry 8 G 2,029
Munson 12 B 16
Murdock 10 G 147
Muscogee 12 A 200
Myakka City 9 G
Myron 13 F

N

Nalaca 8 J
Naples 12 H 390
Naranja 13 L 215
Narcoossee 7 J 101
Nash 2 C
National Gardens 4 J
Neals 3 F
New Augustine 3 H
New Berlin 2 H 205
Newberry 4 F 766
Newburn 2 E
Newhall 10 J
New Port Richey 7 F 762
New River 3 G
New Smyrna 5 J 4,149
Newtown 4 F
Niceville 13 C 202
Nichols 8 G
Nobleton 6 G
Nocatee 9 G 250
Nokomis 9 F 100
Noma 12 E 274
Norman 6 F
Northwood 10 L
Nowatney 7 F

O

Oak 5 G
Oak Hill 5 K 157
Oakland 6 H 350
Oakland Park 12 L 465
O'Brien 3 E 152
Ocala 5 G 7,274
Ochlocknee 2 B 20
Ocoee 6 H 794
Odessa 7 F 897
Ogden 2 F
Ojus 12 L
Okahumpka 6 G 252
Okeechobee 9 K 1,796
Oklawaha 5 G 16
Old Town 4 E
Olga 10 H
Olustee 2 F 252
[illegible]
Oneco 9 F 76
Opal 9 K
Opa Locka 12 L 339
Orange 2 A, 13 F
Orange City 5 J 541
Orange City Junction 5 J
Orangedale 3 H
Orange Heights 3 G 402
Orange Lake 4 L 100
Orange Park 2 H 666
Orange Springs 4 G 101
Orlando 6 H [illegible]
Orlovista 6 H
Ormond 4 J 1,512
Ormond Beach 4 J
Oraino 6 K
Ortega 2 H
Ortona 10 J
Osceola 6 J
Oslo 8 L
Osowaw 8 K
Osprey 9 F
Osteen 5 J 317
Otter Creek 4 E
Overstreet 14 E 200
Oviedo 6 J 1,042
Owanita 10 H 42
[illegible]
Ozona 7 E 101

P

Pace 12 B
Pahokee 10 K [illegible]
Paisley 5 H [illegible]
Palatka 4 H [illegible]
Palma Sola 9 F
Palm Bay 7 K 100
Palm Beach 10 L 1,686
Palm City 9 L 95
Palmdale 10 J 397
Palmetto 9 F 3,034
Palm Harbor 7 E 277
Palm Valley 2 H
Panacea 3 B
Panama City 13 E 5,386
Panama Park 2 H
Panasoffkee 6 G 102
Paola 6 H
Paradise 3 F
Parish 8 F
Parker 13 E 193
Parkton 9 G
Pasadena 8 E
Passagrille 8 E
Paxton 12 C
Pembroke 8 G
Peninsula 5 J
Penney Farms 3 G
Pennsuco 12 L
Pensacola 13 A 31,455
Peoria 3 H
Perky 15 H
Perrine 13 L
Perry 3 D 2,714
Peters 13 L 12
Peterson 3 E 2,481
Pierce 8 G
Pierson 5 H 624
Pigeon 15 J
Pinecastle 6 H 427
Pineda 7 K
Pine Forest 12 A
Pinehurst 3 H
Pineland 11 G
Pinelevel 9 G
Pinellas Park 8 F 465
Pinemount 2 E 25
Pinetta 1 D 98
Pineville 12 A 15
Pittman 5 H
Placida 10 G
Plains 9 J
Plantation 14 K
Plant City 7 G 6,811
Plymouth 6 H 100
Point Washington 13 D 529
Polk City 7 G 222
Pomona 4 H 400
Pompano 11 L 2,612
Ponce de Leon 12 D 382
Ponce Park 5 J
Portland 13 C 374
Port Mayaca 10 K
Port Orange 5 J 676
Port Richey 7 F 104
Port Saint Joe 14 E 851
Port Sewall 9 L 153
Port Tampa 8 F
Port Tampa City 8 F 1,202
Poyner 7 G
Princeton 13 L 200
Punta Gorda 10 G 1,833
Punta Rassa 11 G
Punta Rassa Junction 11 G
Putnam Hall 3 G 20

Q

Quincy 1 B 3,784

R

Raiford 3 G 460
Raleigh 4 F
Ramrod Key 15 H
Redbay 12 D 16
Reddick 4 G [illegible]
Redland 13 K 152
Rerdell 6 G
Richland 7 G 100
Richloam 6 G 41
Rital 6 G
Ritta 10 K
Riverdale 3 H
River Junction 1 A 5,624
Riverview 8 F 22
Riviera 10 L 847
Rochelle 4 G
Rock Bluff 2 A, 12 F
Rock Harbor 14 L
Rockledge 7 K 550
Rodeo 5 F 98
Roo[illegible] 10 L
Roseland 8 K
Rosewood 5 E
Round Lake 12 E 26
Royste[illegible] 8 G
Ruskin [illegible] F
Russell [illegible] H
Rutland [illegible]

S

Safety Harbor 8 F 758
Saint Andrews 13 E 1,312
Saint Augustine 3 J 12,111
Saint Catherine 7 G
Saint Cloud 7 [illegible] 1,855
Saint James City [illegible]
Saint Johns Park 4 H
Saint Leo 7 G
Saint Lucie 9 L
Saint Marks 2 C
Saint Petersburg 8 E [illegible]
Salem 3 D 223
[illegible]
Salofka 7 J 228
Samoset 9 F
Sampson 3 G
Samsula 5 J
San Blas 14 E
Sancassa 10 G
Sanderson 2 G
Sanford 6 J [illegible]
Sanibel 11 G
San Mateo 4 H
Santa Fe 3 F
Santa Rosa 13 C 152
Sapp 2 G
Sarasota 9 F
Satsuma 4 H 202
Saunders 13 E
Scanlon 3 C
Scotts Ferry 2 A, 13 F 50
Scottsmoor 6 J 41
Seabreeze 5 J
Sears 11 H
Sebastian 8 K 386
Sebring 9 H 2,912
Secotan 2 D
Sedalia 2 A
Seffner 7 G 102
Seminole Hills 13 D
Seville 4 H
Shady Grove 2 D 719
Shamrock 4 E
Sharpes 6 K
Sharpstown 13 F
Shelton 4 E
Sherman 9 K
Shiloh 6 K
Sidell 9 G
Silver Springs 5 G
Simsville 12 F
Sirmans 2 D
Slater 10 G
Smith Creek 2 B
Sneads 1 A, 12 F 637
Sopchoppy 3 B 194
Sorrento 6 H 200
South Bay 10 K
South Bocagrande 10 G
South Clermont 6 H
Southfort 10 G
South Jacksonville 2 H 5,654
South Lake Weir 5 G
South Mere 6 J
South Miami 13 L 1,160
Southport 13 E 664
Sparkman 10 H
Sparr 4 G 102
Spray 2 D
Spring Garden 5 H 31
Springhill 2 B 102
Starke 3 G 1,339
Steele City 12 E
Steinhatchee 3 D
Stella 12 C
Stephensville 4 D 62
Stock Island 15 H
Stuart 9 L 1,924
Sugarloaf 15 H
Sulphur Springs 7 F
Sumatra 3 A, 14 F
Summerfield 5 G 797
Sumner 5 E
Sumterville 6 G 102
Sunbeam 2 H
Sun City 8 F
Suwanee 2 E
Suwanee Valley 2 F
Sydney 8 G
Switzerland 3 H

T

Taft 6 H 296
Tallahassee 2 B 10,744
Tallevast 9 F
Tamiami 10 G
Tampa 8 F [illegible]
Tampashores 7 F [illegible]
Tangerine 6 H 134
Tarpon Junction 7 F
Tarpon Springs 7 E 3,418
Tasmania 10 H
Tavares 6 H 1,089
Tavernier 14 K
Taylor 2 F
Teasdale 3 H
Telogia 2 A
Terra Ceia 8 F [illegible]
Theressa 3 G
Thonotosassa 7 F [illegible]
Tice 10 H
Tidewater 5 F
Tilton 14 F
Tisonia 2 H
Titusville 6 K [illegible]
Toms Harbor 15 J
Tooke Lake 6 F
Torch Key 15 H
Trenton 4 E [illegible]
Trilby 6 G
Tropic 7 K
Tucker 10 G
Tulane 8 H
Turkey Creek 8 G
Tyler 4 E

U

Uleta 12 L 202
Umatilla 5 H 907
Union 12 D
Useppa Island 11 G

V

Vaca 15 J
Valkaria 7 K
Valparaiso 13 [illegible]
Valrico 8 G
Vandolah 9 G
Venice 10 F
Venus 10 H
Verna 9 G
Vernon 12 D
Vero Beach 8 L 2,269
Vilas 2 A 13 F
Vineland 7 H
Vista 4 E
Vitis 7 G

W

[illegible] K [illegible]
[illegible] 4 F
[illegible] 2 C 256
[illegible] F
[illegible] 2 C
[illegible] 77
[illegible] 703
Walton 12 A 10
Warrington
Watertown [illegible] 2,010
Watson 2 A 252
Wauchula 8 [illegible]
Waukeenah [illegible]
Wausau 12 E 101
Waverly 8 H 743
Webster 6 G
Weirsdale 5 G 514
Welaka 4 H
Wellborn 2 E [illegible]
Westbay 13 D [illegible]
West Frostproof 8 [illegible]
West Lake Wales 8 703
West Palm Beach 11 [illegible]
West Tampa 8 F
West Tocoi 3 H
Westville 12 D
Wetappo 14 E
Wewahitchka 14 F
Wewahotee 6 J
Wharf 10 G
Whitehouse 2 G 44
White Springs 1 E [illegible]
Whitney 6 G 47
Wilbur-by-the Sea 5 J
Wilcox 4 E
Wildwood 5 G 1,411
Williford 3 E
Williston 4 F [illegible]
Willow 8 F
Wilma 2 A 13 F
Wilson 6 K
Wimauma 8 F [illegible]
Windermere 6 H 163
Windsor 4 G 202
Winfield 2 F 101
Winston 7 G
Winter Beach 8 K
Winter Garden 6 H 2,015
Winterhaven 7 H 7,118
Winter Park 6 H [illegible]
Withla 7 G
Woods 2 A 13 F
Woodville 2 B 252
Worthington 3 F 51
Wulfert 11 G
Wylly 5 E

Y

Yalaha 6 G [illegible]
Yamato 11 L
Yankeetown 5 F
Ybor City 8 F
Yeehaw 8 K
Yelvington 4 H
Youngstown 13 E 557
Yukon 2 H
Yulee 1 H [illegible]

Z

Zana 9 K
Zellwood 6 H [illegible]
Zephyrhills 7 G [illegible]
Zolfo Springs 9 H [illegible]

MONUMENT PARK, COLORADO.
The eroded sandstone pillars of this district are remarkable for their dark caps, which are formed by a stratum of much firmer sandstone capable of withstanding erosion better than the more friable base.

THE SUNNY HOME OF THE FLORIDA ALLIGATOR, TOMOKA RIVER, FLORIDA.

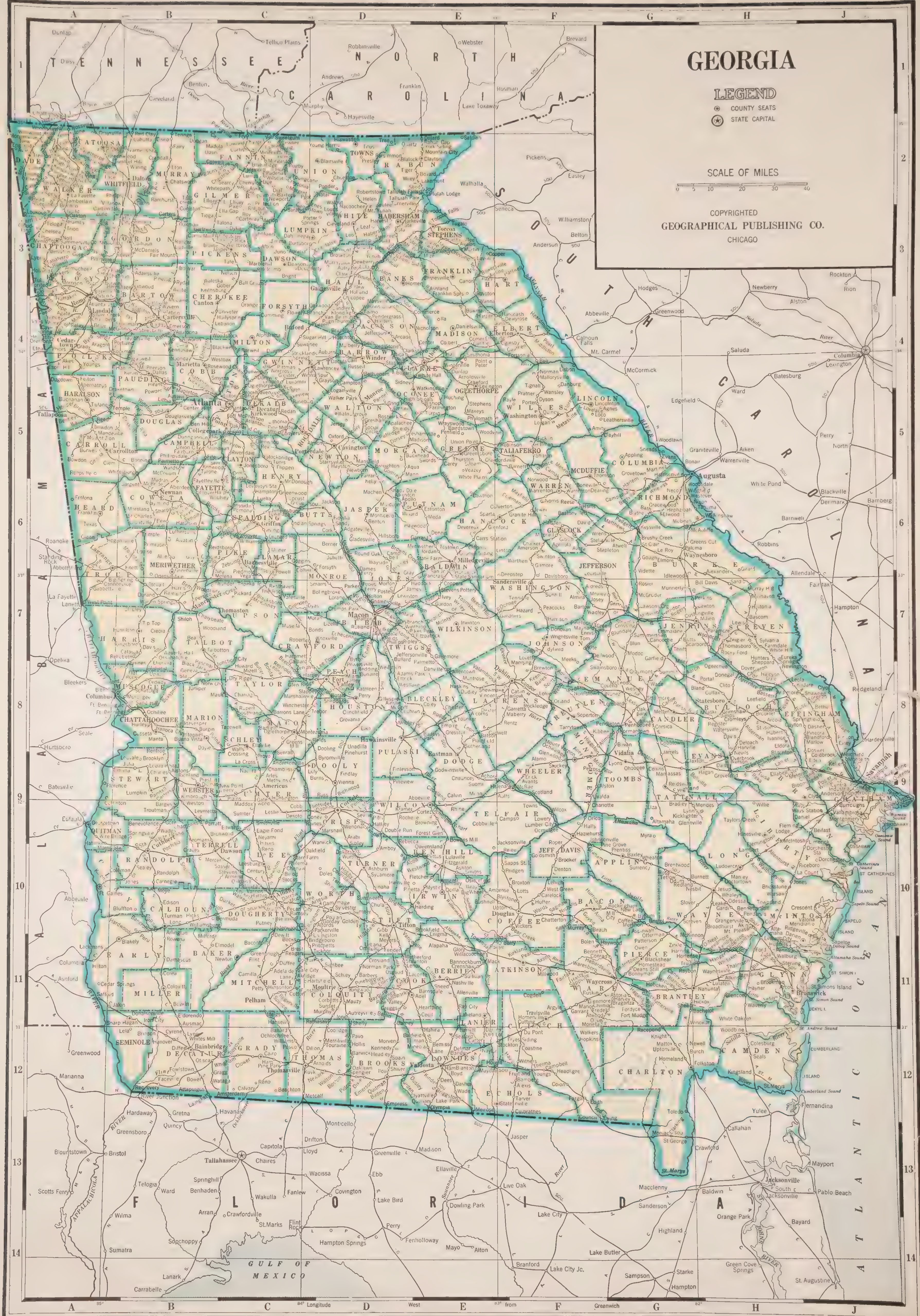
GEORGIA
LEGEND
COUNTY SEATS
STATE CAPITAL
SCALE OF MILES
0 5 10 20 30 40
COPYRIGHTED
GEOGRAPHICAL PUBLISHING CO.
CHICAGO
TENNESSEE
NORTH CAROLINA
SOUTH CAROLINA
ALABAMA
FLORIDA
ATLANTIC OCEAN
GULF OF MEXICO
Atlanta
Savannah
Augusta
Macon
Columbus
Athens
Albany
Brunswick
Waycross
Valdosta
Thomasville
Rome
Tallahassee
Jacksonville
Columbia
84° Longitude West from Greenwich

GAZETTEER OF GEORGIA

County	Key	Area Sq Miles	Pop
GEORGIA			
Appling	9 G	[illegible]	13,314
Atkinson	11 F	330	6,894
Bacon	[illegible]	[illegible]	[illegible]
Baker	11 C	347	7,818
Baldwin	6 E	307	22,878
Banks	3 E	221	9,703
Barrow	4 D	168	12,401
Bartow	3 B	[illegible]	25,364
Ben Hill	9 E	[illegible]	13,047
Berrien	11 E	[illegible]	14,646
Bibb	7 D	252	77,042
Bleckley	8 E	[illegible]	9,133
Brantley	12 H	[illegible]	6,895
Brooks	12 D	[illegible]	21,330
Bryan	9 J	[illegible]	5,952
Bulloch	8 H	[illegible]	26,509
Burke	6 G	[illegible]	29,224
Butts	6 C	193	9,345
Calhoun	11 B	284	10,576
Camden	12 H	711	6,338
Campbell	5 B	211	9,903
Candler	8 G	228	8,991
Carroll	5 A	492	31,272
Catoosa	2 A	169	9,421
Charlton	12 G	742	4,381
Chatham	9 J	340	105,431
Chattahoochee	8 B	218	8,894
Chattooga	2 A	328	15,407
Cherokee	3 B	424	20,003
Clarke	4 E	114	25,613
Clay	10 A	203	6,943
Clayton	5 C	142	10,260
Clinch	11 F	717	7,016
Cobb	4 B	343	35,408
Coffee	10 F	632	19,739
Colquitt	12 D	524	30,622
Columbia	5 G	300	8,793
Cook	11 E	211	11,311
Coweta	6 B	443	25,127
Crawford	7 D	329	7,020
Crisp	9 D	277	17,343
Dade	2 A	159	4,146
Dawson	3 C	[illegible]	3,502
Decatur	12 B	583	23,622
De Kalb	5 C	[illegible]	70,278
Dodge	8 E	431	21,599
Dooly	9 D	397	18,025
Dougherty	11 C	342	22,306
Douglas	5 B	208	9,461
Early	11 A	524	18,273
Echols	12 F	362	2,744
Effingham	8 J	448	10,164
Elbert	4 F	371	18,485
Emanuel	7 G	764	21,101
Evans	9 H	187	7,102
Fannin	2 C	401	12,969
Fayette	6 B	234	8,665
Floyd	3 A	502	48,667
Forsyth	3 C	247	10,624
Franklin	3 E	279	15,902
Fulton	4 C	193	318,587
Gilmer	2 B	440	7,344
Glascock	6 F	170	4,388
Glynn	11 H	439	19,400
Gordon	3 B	375	16,846
Grady	12 C	444	[illegible]
Greene	5 E	416	12,616
Gwinnett	4 D	440	27,853
Habersham	2 D	290	12,748
Hall	3 D	437	30,313
Hancock	6 F	530	13,070
Haralson	5 A	284	13,263
Harris	7 A	501	11,110
Hart	3 E	261	15,174
Heard	6 A	285	9,102
Henry	6 C	321	15,924
Houston	8 D	443	11,280
Irwin	10 E	378	12,199
Jackson	4 D	345	21,609
Jasper	6 D	391	8,594
Jeff Davis	9 F	340	8,118
Jefferson	6 F	616	20,727
Jenkins	7 G	312	12,908
Johnson	7 F	292	12,681
Jones	6 D	377	8,992
Lamar	6 C	184	9,745
Lanier	11 E	191	5,190
Laurens	8 F	806	32,693
Lee	10 C	329	8,328
Liberty	9 H	513	8,153
Lincoln	5 F	291	7,847
Long	9 H	393	4,180
Lowndes	12 E	483	29,994
Lumpkin	2 D	280	4,927
McDuffie	5 F	287	9,014
McIntosh	10 J	470	5,763
Macon	8 C	332	16,643
Madison	4 E	284	14,921
Marion	8 B	360	6,968
Meriwether	6 B	496	22,437
Miller	11 B	263	9,076
Milton	4 C	137	6,730
Mitchell	11 C	548	23,620
Monroe	6 D	470	11,606
Montgomery	9 F	140	10,020
Morgan	5 D	370	12,488
Murray	2 B	342	9,215
Muscogee	8 A	235	57,558
Newton	5 D	262	17,290
Oconee	4 E	172	8,082
Oglethorpe	4 E	494	12,927
Paulding	4 B	324	12,327
Peach	8 D	179	10,268
Pickens	3 B	231	9,687
Pierce	11 G	315	12,522
Pike	6 C	237	10,853
Polk	4 A	317	25,141
Pulaski	9 D	258	9,005
Putnam	6 E	361	8,367
Quitman	9 A	144	3,820
Rabun	2 E	377	6,331
Randolph	10 B	412	17,174
Richmond	6 G	319	72,990
Rockdale	5 C	119	7,247
Schley	8 C	154	5,347
Screven	7 H	704	20,503
Seminole	12 B	240	7,389
Spalding	6 C	219	23,495
Stephens	2 E	166	11,740
Stewart	9 B	411	11,114
Sumter	9 C	456	26,800
Talbot	7 B	312	8,458
Taliaferro	5 F	212	6,172
Tattnall	9 G	466	15,411
Taylor	7 C	340	10,617
Telfair	9 F	373	14,997
Terrell	10 C	322	18,290
Thomas	12 D	530	32,612
Tift	10 D	243	16,068
Toombs	9 G	398	17,165
Towns	2 D	181	4,346
Treutlen	8 F	262	7,488
Troup	6 A	435	36,752
Turner	10 D	231	11,196
Twiggs	7 E	314	8,372
Union	2 D	324	6,340
Upson	7 C	317	19,509
Walker	2 A	432	26,206
Walton	5 D	331	21,118
Ware	11 F	771	26,558
Warren	6 F	404	11,181
Washington	6 F	669	25,030
Wayne	10 H	615	12,647
Webster	9 B	302	5,032
Wheeler	9 F	264	9,149
White	2 D	245	6,056
Whitfield	2 B	283	20,808
Wilcox	9 E	403	13,439
Wilkes	5 F	458	15,944
Wilkinson	7 E	472	10,844
Worth	10 D	651	21,094
Total 161 Counties		58,725	2,908,506

A

Aaron 8 G.... 121
Abba 10 E.... 100
Abbeville 9 E.... 1,121
Abbottsford 6 A.... 40
Aberdeen 6 B....
Abernathys 4 A....
Achord 9 E....
Acree 10 C.... 202
Acworth 4 B.... 1,163
Adairsville 3 B.... 765
Adams Park 8 D....
Adel 11 E.... 1,796
Adelaide 11 C....
Adgateville 6 D....
Adrian 8 F.... 684
Afton 3 C.... 36
Agate 4 A....
Agnes 5 F.... 20
Agricola 6 F....
Ai 2 C....
Ailey 9 F.... 428
Aimar 10 H....
Ainslie 8 E....
Airline 3 E.... 56
Akenton 6 D.... 34
Akes 4 A....
Akin 10 H....
Akridge 11 C....
Alatama 5 A....
Alamo 9 F.... 613
Alapaha 11 E.... 270
Albany 10 C.... 14,489
Alcorns 8 E....
Alcovy 5 D....
Alderman 8 H....
Aldreds 7 G....
Alexander 7 H.... 76
Alexis 12 F....
Alfords 10 C....
Aline 8 G.... 115
Allatoona 4 B.... 160
Allenhurst 10 H....
Allentown 8 E.... 369
Allenville 11 E....
Allie 6 B....
Allmond 8 F....
Alma 10 F.... 1,235
Almira 7 F....
Almon 5 D.... 302
Alpharetta 4 C.... 477
Alston 9 F.... 199
Alstons 9 B....
Altamaha 9 G.... 50
Alto 3 D.... 219
Alvaton 6 B.... 115
Amboy 10 D.... 40
Ambrose 10 E.... 352
Americus 9 C.... 8,754
Amerson 6 F....
Amity 5 F.... 65
Amsterdam 12 C....
Anderson 9 J....
Andersonville 9 C.... 231
Apalachee 5 E.... [illegible]
Apollo 6 D....
Appling 5 G.... 172
Aqua 5 D....
Arabi 9 D.... 452
Aragon 4 A.... 1,250
Arcade 4 D.... 94
Archery 9 B....
Arco 11 H....
Arcola 8 H.... 234
Ardmore 8 H....
Argyle 11 F.... 311
Aries 9 C....
Arlington 10 B.... 1,230
Armena 10 C....
Armuchee 3 A.... 227
Arnolds 12 C....
Arnoldsville 4 E.... 101
Arp 10 E.... 107
Artesia 10 C....
Ashburn 10 D.... 2,073
Ashland 3 E.... 140
Ashton 10 E....
Aska 2 C.... 40
Aspinwall 10 G....
Astoria 11 G....
Atco 4 B.... 1,603
Athens 4 E.... 18,100
Atkinson 11 H.... 162
Atlanta 5 C.... 270,366
Atlanta Junction 4 A....
Attapulgus 12 B.... 416
Attica 4 D....
Atwell 6 G....
Atwood 11 G....
Auburn 4 D.... 230
Augusta 5 G.... [illegible]
Aults 4 E....
Auraria 3 C.... 184
Ausmac 12 B....
Austell 5 B.... 963
Autreyville 11 D.... 179
Autry 3 D....
Avalon 3 E.... 59
Avans 2 A....
Avants 9 F....
Avera 6 F.... 260
Avondale 7 D.... 1,207
Axson 11 F.... 352
Ayersville 3 E.... 83

B

Bachelot 11 G....
Baconton 11 C.... 498
Baden 12 D....
Baileys Park 8 E....
Bainbridge 12 B.... 6,138
Bairdstown 5 E.... 50
[illegible]
Baldwin 3 D.... 319
Bales 8 F....
Ballard 12 C....
Ball Ground 3 C.... 705
Bambery 12 F....
Bancroft 10 B....
[illegible] 12 E....
Banning 5 B.... 315
Bannockburn 11 E.... [illegible]
[illegible] 11 D....
[illegible] 1 E....
[illegible] 9 B....
[illegible] 3 A....
Barnesville 6 C.... 3,188
Barnett 5 F.... 100
Barney 12 D.... 203
Barnsdale 11 E....
Barrett 12 E.... 80
Barrons Lane 8 C....
Bartlett 8 C....
Bartow (Bartow Co.) 4 B
Bartow (Jefferson Co.) 7 F.... 416
Barwick 12 D.... 494
Bascom 7 H....
Bassett 8 H....
Bastonville 6 F....
Bath 6 G....
Batson 8 E....
Baxley 10 G.... 2,1[illegible]2
Baxter 2 C....
Bayboro 11 D....
Beach 10 F.... 163
Beachton 12 C....
Beall 7 B....
Bear Creek 10 F....
Becks 11 C....
Beech Hill 6 E....
Beechwood 8 C....
Bel Air 6 G.... 30
Belfast 9 J....
Bell 4 F....
Bellton 3 D.... 296
Bellville 9 G.... 302
Belmont 4 D.... 103
Beloit 10 C....
Bemiss 12 E.... 102
Benevolence 9 B.... 229
Ben Hill 5 B.... 71
Bennett 11 F....
Bennetts Still 10 H....
Bentley 5 A....
Benton 6 D....
Berlin 11 D.... 250
Bermuda 10 B....
Berner 6 D.... 41
Berryton 3 A.... 447
Berwin 3 A....
Berzelia 6 G.... 42
Bethel 8 J....
Bethlehem 4 D.... 209
Betts 7 B....
Bexton 6 B....
Bibb City 8 A.... 1,707
Big Spring 7 B.... 110
Big Wheel 10 E....
Bill Davis 7 H....
Bilvan 8 G....
Bishop 5 E.... 241
Black Jack 8 B....
Blacksboro 7 C....
Blackshear 11 G.... 1,816
Blackwells 4 B.... 40
Bladen 11 H....
Baline 3 B.... 42
Blairsville 2 D.... 298
Blakely 11 B.... 2,106
Blalock 2 D.... 33
Blanco 11 G....
Bland 8 H....
Blandford 8 J....
Blanton 12 E....
Blitchton 9 H....
Bloomingdale 9 J.... 111
Blue Ridge 2 C.... 1,100
Bluffton 10 B.... 292
Blun 7 G....
Blundale 7 G.... 30
Blystone 10 F....
Blythe 6 G.... 209
Bogart 4 D.... 346
Bolen 11 F....
Bolingbroke 7 D.... 116
Bolivar 3 B....
Bolton 5 C.... 352
Bonair 5 G....
Bonaire 8 D.... 151
Bonds 7 C....
Boneville 6 F.... 126
Bonita 8 C....
Bonnyman 11 G....
Boston 12 D.... 1,243
Bostwick 5 D.... 298
Botan 8 D....
Bovard 2 E....
Bowdon 5 A.... 1,024
Bowdon Junction 5 A.... 16
Bowens Mill 9 E....
Bower 12 B....
Bowersville 3 E.... 271
Bowman 4 E.... 604
Boxspring 8 B.... 100
Boyd 12 E....
Boydville 12 C....
Boykin 11 B.... 59
Bradley (Jones Co.) 7 D.... 131
Bradley (Tattnall Co.) 9 G
Braganza 11 G....
Braselton 4 D.... 189
Braswell 4 B.... 176
Bremen 5 A.... 1,027
Brentwood 10 G.... 126
Brest 11 C....
Brewton 8 F.... 151
Brice 4 A....
Brickstone 10 H....
Bridgeboro 11 C.... 202
Briggston 12 E....
Bright 3 C.... 46
Brighton 10 D....
Brinson 12 B.... 368
Bristol 10 G.... 213
Broadhurst 10 H....
Bronco 2 A....
Bronwood 9 C.... 485
Brooker 10 F....
Brookfield 11 E.... 203
Brookhaven 5 C....
Brooklet 8 H.... 536
Brooklyn 9 B.... 50
Brookman 11 H.... 31
Brooks 6 C.... 223
Brookton 3 D.... 100
Broughton 5 D....
Browning 9 E....
Browns Crossing 6 E.... 27
Browntown 11 H....
Broxton 10 F.... 830
Brunswick 11 H.... 13,903
Brushy Creek 6 G....
Buchanon 5 A.... 426
Buckhead 5 E.... 274
Buena Vista 8 B.... 1,037
Buford 4 C.... 3,357
Bullard 7 D....
Burch 12 G....
Burgin 8 B....
Burnett 10 G....
Burney Hill 11 D....
Burns 5 D....
Burroughs 9 J....
Burtsboro 3 C.... 76
Burwell 5 A.... 107
Bushnell 10 E.... 66
Butler 8 C.... 857
Butts 7 G.... 111
Bynum 10 G....
Byrd 4 A....
Byromville 9 D.... 315
Byron 7 D.... 318

C

Cad 2 C.... 21
Cadwell 8 E.... 207
Cairo 12 C.... 3,167
Calhoun 3 B.... 2,370
Calvary 12 C.... 227
Calvin 9 E....
Camak 5 F.... 345
Cameron 8 H....
Camilla 11 C.... 2,025
Campania 6 G.... 200
Campbell 12 F....
Camp Ground 3 D....
Camps 9 F....
Campton 4 D.... 173
Candler 4 D....
Caney Bay 11 G....
Cannonville 7 A....
Canoe 8 G....
Canon 3 E.... 616
Canoochee 7 G.... 60
Canton 4 B.... 2,892
Carbondale 3 A....
Carelock 10 F....
Carey 5 E....
Carl 4 D.... 112
Carlton 4 E.... 344
Carnegie 10 B.... 201
Carnesville 3 E.... 400
Carns Mill 3 B....
Carrollton 5 A.... 5,052
Carrs Station 6 E.... 164
Cartecay 3 C.... 177
Carter 12 E....
Carters 3 B.... 60
Cartersville 4 B.... 5,255
Cassandra 2 A.... 30
Cass Station 4 B.... 106
Cassville 4 B.... 542
Cataula 7 B.... 100
Catlin 8 F....
Catoosa 2 A....
Cauthen 4 F....
Cave 4 B....
Cave Spring 4 A.... 723
Cawthon 6 E.... 25
Cecil 11 E.... 275
Cedar Springs 11 A.... 50
Cedartown 4 A.... 8,126
Cenchat 2 A.... 50
Centaur 7 D....
Center 4 E.... 142
Center Hill 5 B....
Central Junction 9 J....
Century 10 B....
Chalker 6 F.... 60
Chalybeate 7 B.... 95
Chamberlain 2 A....
Chambers 4 A....
Chamblee 4 C.... 887
Chambliss 9 C....
Charing 8 C.... 126
Charles 9 B.... 22
Charlotte 9 F.... 100
Chatsworth 2 B.... 607
Chattahoochee 5 B.... 1,062
Chatterton 10 F....
Chauncey 9 E.... 397
Chehaw 10 C....
Chelsea 3 A.... 35
Cherrylog 2 C.... 30
Chestatee 3 D.... 100
Chester 8 E.... 267
Chestnut Gap 2 C.... 41
Chickamauga 2 A.... 1,715
Chicopee 3 D....
Chipley 7 B.... 581
Choestoe 2 D.... 109
Christopher 8 B....
Chula 10 D.... 127
Cisco 2 B.... 12
Clark 3 D....
Clarkesville 3 D.... 417
Clarkesville Station 3 D....
Clarking 13 G....
Clarksboro 4 D
Clarkston 5 C.... 666
Claxton 9 H.... 1,582
Clayhill 5 F.... 76
Clayton 2 E.... 808
Clem 5 A.... 202
Cleola 7 B....
Clermont 3 D.... 334
Cleveland 3 D.... 498
Climax 12 C.... 451
Clinchfield 8 D....
Clito 8 H.... 80
Cloudland 3 A....
Clover 6 B....
Clower 12 C....
Clyattville 12 E.... 63
Clyde 9 J.... 114
Clyo 8 J.... 170
Coastine 12 F....
Cobb 9 C.... 151
Cobbtown 8 G.... 295
Cobbville 9 E....
Cochran 8 E.... 2,267
Coffee 10 G.... 190
Coffinton 9 A....
Cogdell 11 F.... 76
Cohutta 2 B.... 925
Colbert 4 E.... 430
Coldbrook 8 J....
Coldwell 2 C....
Coleman 10 B.... 400
Colquitt 11 B.... 830
Colesburg 12 H.... 75
Coley 8 E....
Colfax 8 H....
Collegepark 5 C.... 6,604
Collier 6 C....
Collins 9 G.... 512
Colon 12 F.... 70
Columbus 8 A.... 43,131
Comer 4 E.... 900
Commerce 4 E.... 3,002
Concord 6 C.... 444
Condor 8 F....
Coney 9 D.... 212
Coniston 8 B....
Conley 5 C.... 100
Conrad 11 G....
Conyers 5 C.... 1,493
Coolidge 12 D.... 498
Cooper 3 E.... 11
Cooper Heights 2 A.... 35
Coopers 7 E....
Coosa 3 A.... 92
Copeland 9 E....
Corbetts 11 D....
Cordele 9 D.... 6,878
Corea 11 B....
Cork 6 D.... 106
Cornelia 3 D.... 1,543
Corsica 8 G....
Cortez 9 E....
Cottle 11 E....
Cotton 11 C.... 143
Council 12 F.... 162
County Line 3 D....
Covena 8 F.... 156
Coverdale 10 D.... 100
Covington 5 D.... 3,203
Cox 10 H....
Crandall 2 B.... 147
Crawford 4 E.... 538
Crawfordville 5 F.... 840
Craytonia 2 C....
Crenshaw 11 E....
Crescent 10 J.... 18
Crest 7 C.... 65
Cromleys 8 H....
Crooms 6 E....
Crosland 11 D.... 214
Crumps Park 7 D....
Culbrathes 12 F....
Culloden 7 C.... 337
Culverton 6 F.... 299
Cumming 4 C.... 641
Curryville 3 A.... 56
Curtis 2 C....
Cushingville 7 G....
Cusseta 8 B.... 343
Cutcane 2 C.... 21
Cuthbert 10 B.... 3,233
Cutting 11 F....
Cuyler 9 H....
Cyrene 12 B.... 368

D

Dacula 4 D.... 304
Dahlonega 3 C.... 905
Daisy 9 H.... 214
Dakota 10 D.... 91
Dallas 4 B.... 1,410
Dalton 2 B.... 8,143
Damascus 11 B.... 436
Dames Ferry 7 D.... 55
Danbury 4 F....
Daniel 9 J....
Danielsville 4 E.... 296
Danton 9 G....
Danville 8 E.... 419
Daphne 3 C....
Darien 11 J.... 925
Darrow 10 C....
Darsey 12 E....
Dasher 12 E.... 100
David 6 F....
Davis 7 B....
Davis 8 H....
Davisboro 7 F.... 651
Dawson 10 B.... 3,875
Dawsonville 3 C.... 2[illegible]0
Deans Still 11 G....
Dearing 6 G.... 258
Decatur 5 C.... 13,276
Derich 7 E....
Deepstep 7 E.... 180
Dees 12 E....
Dellwood 7 G.... 71
Delmar 12 E....
Deloach 8 H.... 41
Demorest 3 D.... 729
Dennis 6 E....
Denton 10 F.... 215
Deptford 9 J....
Desoto 9 C.... 373
Devereux 6 E.... 382
Dewberry 3 D....
Dewitt 11 C....
Dewyrose 4 E.... 56
Dexter 8 E.... 336
Dial 2 C.... 46
Diamond 2 C....
Diffee 12 B.... 32
Dillard 2 E.... 210
Dillon (Walker Co.) 2 A....
Dillon (Thomas Co.) 12 D
Divide 4 B....
Dixie 12 D.... 249
Doctortown 10 H.... 152
Doerun 11 D.... 719
Doles 10 D.... 120
Donalsonville 11 B.... 1,183
Donegal 8 H....
Donovan 7 F.... 91
Doogan 2 B.... 25
Dooling 8 D.... 186
Doraville 4 C.... 195
Dorchester 10 J.... 227
Dorchester Station 10 J.
Dorsey 5 D....
Dorwell 8....
Double Run 9 D....
Dougherty 3 C.... 21
Douglas 10 F.... 4,206
Douglasville 5 B.... 2,318
Dover 8 H.... 202
Doyle 8 B.... 50
Draketown 5 A.... 301
Driskoll 5 B....
Drybranch 7 D.... 100
Dry Ridge 8 C....
Dublin 8 F.... 6,681
Ducker 10 C....
Dudley 8 E.... 262
Due 2 C.... 25
Duffee 11 C....
Dugdown 4 A....
Duluth 4 C.... 608
Dumas 9 B....
Dungannon 5 B....
Dunlap 4 E....
Dunwoody 4 C.... 182
DuPont 12 F.... 383
Durand 7 B.... 177
Durden 12 D....
Dyas 7 C.... 35
Dyke 3 C....
Dyson 5 F....

E

Eagle Pond 9 C....
Early 4 A.... 80
Eastanollee 3 E.... 152
East Atlanta 5 C....
East Ellijay 2 C.... 298
Eastman 9 E.... 3,022
East Point 5 C.... 9,512
East Warrenton 6 F
Eatonton 6 E.... 1,874
Echeconnee 7 D....
Echota 3 B....
Eden 9 J.... 144
Edison 10 B.... 1,321
Edith 12 F.... 110
Edwards 9 C....
Egan 5 C.... 252
Egypt 8 H.... 303
Elberta 7 D....
Elberton 4 F.... 4,649
Eldora 8 H.... 26
Eldorendo 11 B.... 103
Elizabeth 4 B.... 922
Elko 8 D.... 216
Ellabell 9 H.... [illegible]
Ella Gap 3 B....
Ellaville 8 C.... [illegible]
Ellenton 11 D.... 247
Ellenwood 5 C.... 242
Ellerslie 7 B.... 882
Ellijay 2 C.... 664
Elmodel 11 B.... 101
Elmore 6 G....
Elwood 6 G....
Elza 9 G.... 100
Embee 5 D....
Emerson 4 B....
Emerson 12 D.... 395
Emma 3 C....
Emmalane 7 G.... 100
Empire 8 E.... 158
Empress 12 D....
Enigma 11 E.... 360
Ennis 7 F....
Epworth 2 C.... 241
Erick 9 F.... 40
Esmond 6 C....
Esom Hill 4 A.... 167
Etheridge 4 E....
Etna 4 A....
Eton 2 B.... 261
Ettrick 8 D....
Eureka Springs 8 H.
Evans 5 G.... 80
Everett City 11 H.... 140
Ewing 13 F....
Exley 8 J....
Experiment 6 C.... 532

F

Faceville 12 B.... 303
Fairburn 5 B.... 1,372
Fairfax 11 F.... 100
Fair Mount 3 B.... 504
Fairy 2 B....
Fargo 12 F.... 279
Farmdale 7 H.
Farmington 5 E.... 99
Farr 5 B....
Farrar 5 D.... 15
Fayetteville 5 C.... 796
Felton 4 A.... 222
Fender 11 D.... 81
[illegible] 11 H....
[illegible] F.... 184
Fields 8 C....
Fite 5 B.... 100
Findlay 9 D.... 51
Finleyson 9 D.... 112
Fish 4 A.... 100
Fitzgerald 10 E.... 6,412
Fitzpatrick 7 E....
Flat Rock 8 B....
Fleming 9 H.... 102
Flemington 9 H.... 20
Fletcher 10 E....
Flint 11 C.... 102
Flintside 9 C.... 50
Flintstone 2 A.... 144
Flippen 5 C.... 222
Florence 9 A.... 100
Flovilla 6 D.... 230
Flowery Branch 4 D.... 375
Folkston 12 G.... 506
Ford 11 H....
Fordyce 11 G....
Forest Glen 9 E.... 37
Forestville 3 A....
Forsyth 7 C.... 2,277
Fort Benning 8 B.... 5,000
Fort Benning Junction 8 B
Fort Gaines 10 A.... 1,272
Fort McPherson 5 C.
Fort Mudge 11 G....
Fort Oglethorpe 2 A.... 1,186
Fort Screven 9 J....
Fortson 8 B.... 20
Fortsonia 4 F....
Fort Valley 8 D.... 4,560
Fowler Junction 4 E....
Fowlstown 12 B.... 302
Franklin 6 A.... 311
Franklin Springs 3 E.... 75
Fredel 11 G....
Frolona 6 A.... 200
Fruitland 12 F....
Fry 2 C....
Fryes Siding 12 F....
Fullers 9 D....
Funston 11 D.... 169

G

Gabbettville 7 A.... 152
Gaddistown 2 C.... 258
Gaillard 8 C.... 41
Gainesville 3 D.... 8,624
Gallemore 7 E....
Gammage 10 D....
Gardi 10 H.... 86
Gardners 7 E....
Garfield 7 G.... 342
Garrant 11 F....
Garrard 6 E....
Garretta 8 F....
Gartrell 3 B....
Gatewood 9 C....
Gay 6 B.... 251
Geneva 8 B.... 179
Genola 5 A....
Georgetown 9 A.... 346
Gertrude 7 G....
Gibb 10 D....
Gibson 6 F.... 464
Gillespie 8 D.... 227
Gillsville 3 D.... 176
Gilmore 6 F....
Girard 7 H.... 302
Gladesville 6 D.... 51
Glencoe 11 H....
Glenford 6 E....
Glenmore 11 F.... 277
Glenn 6 A.... 126
Glen Ridge 8 C....
Glennville 9 H.... 1,503
Glenwood 9 F.... 569
Glory 11 E....
Gloster 4 C.... 120
Gober 3 C....
Godfrey 5 D.... 183
Godwinsville 9 E.... 12
Goggins 6 C.... 64
Golden 10 D....
Goldsmith 10 F....
Good Hope 5 D.... 1[illegible]4
Gorday 10 D....
Gordon 7 E.... 1,199
Gore (Chattooga Co.) 3 A.... 35
Gore (Randolph Co.) 9 B....
Goss 4 E....
Gough 6 G.... 253
Gracewood 6 G.... 79
Grady 4 A....
Gragg 12 B....
Graham 10 F.... 270
Grangerville 10 H.
Granite Hill 6 F.... 15
Grantville 6 B.... 1,344
Graves 10 B.... 82
Gray 7 D.... 653
Graymont 8 G.... 431
Grayson 4 D.... 245
Graysville 2 A.... 142
Green 4 C....
Greenbough 11 C....
Greensboro 5 E.... 2,114
Greens Cut 6 G.... 100
Greens Mill 8 C....
Greenville 7 B.... 672
Greenway 7 G....
Greenwood 2 A....
Greenwood 6 C....
Greggs 11 D.... 57
Gresham 5 D....
Greshamville 5 E.... 101
Gresston 8 E.... 60
Griffin 6 C.... [illegible]
Grimshaw 8 H....
Griswoldville 7 D.... 182
Grovania 8 D.... [illegible]
Groveland 9 H.... 353
Grovetown 5 G.... 267
Guild 3 A....
Guysie 10 F....
Guyton 8 J.... 583

H

Habersham 3 D.... 100
Habersham Station 3 D....
Hadden 6 F....
Haddock 7 E.... 338
Hagan 9 G.... 431
Hagans Still 11 G....
Hahira 12 E.... 941
Halcyon Dale 8 H.... 327
Halloca 8 B....
Halls 9 F....
Hallwood 6 E....
Ham 12 C....
Ham 12 E....
Hamby 3 A....
Hamilton 7 B.... 439
Hammett 7 C.... 202
Hampton 6 C.... 1,002
Hanger 11 H....
Hanlin 4 B....
Hansell 11 C....
Hapeville 5 C.... 4,224
Haralson 6 B.... 178
Harbro 10 C....
Hardcash 4 E....
Harding 10 E....
Hardwick 7 E.... 102
Hardwood 11 B....
Harlem 6 G.... 782
Harlow 8 E....
Harp 6 C....
Harper 4 E....
Harring 11 G....
Harris 7 B.... 81
Harrisburg 3 A.... 26
Harrison 7 F.... 274
Harrisonville 5 G....
Hartley 8 D....
Harts 6 F....
Hartsfield 11 C.... 142
Hartwell 3 E.... 2,048
Harvey 11 G....
Harville 8 H....
Harvest 3 D....
Haskins 8 E....
Haste 5 C....
Hasty 11 F....
Hatley 9 D....
Hatcher 10 A.... 63
Hawkinsville 8 D.... [illegible]
Hayes 10 C....
Hayes Crossing 3 E.
Haylow 12 F....
Hayner 11 H.... [illegible]
Hayston 5 D....
Haywood 11 F....
Hazard 7 F....
Hazlehurst 9 F.... [illegible]
Headley 12 D....
Headlight 12 F.... 101
Head River 2 A....
Heardmont 4 F.... 70
Heartpine 11 E.
Hebardsville 11 G
Helen 2 D....
Helena 9 F....
Hematite 4 A
Hemp 2 C.... 61
Hephzibah 6 G.... 652
Hercules 11 G
Hermitage 3 A.... [illegible]
Herndon 7 G.... 200
Hiawassee 2 D.... 228
Hickox 11 G.... 182
Hicks 10 B....
Higdons Store 2 C.... 50
Higgston 9 F.... 163
High Point 2 A.... 56
High Shoals 5 D.... 117
Hill City 3 A.... 57
Hillman 5 F.... 28
Hillsboro 6 D.... 334
Hillsdale 2 A....
Hilltonia 7 H.... [illegible]
Hilton 11 A.... 91
Hines 8 B....
Hinesville 9 H.... 416
Hinkles 2 A....
Hinsonton 11 C.... 26
Hiram 4 B.... 313
Hobby 10 D....
Hoboken 11 G.... 398
Hogansville 6 B.... 2,352
Holcomb 8 C.... 25
Holders 4 D....
Holland 3 A.... 112
Hollis 12 D....
Hollysprings 4 B.... [illegible]
Hollywood 3 E.... 16
Holt 10 C....
Holton 7 D.... 48
Homeland 12 G.... 162
Homer 3 D.... 248
Homerville 11 F.... 1,100
Homestead 11 G....
Hooker 2 A....
Hooper 5 A....
Hopkins 12 F....
Hortense 11 G.... 222
Hoschton 4 D.... 427
Howard 8 C.... 182
Howell 12 E.... 200
Hubert 8 H.... 110
Huching 5 E.... 102
Huffaker 3 A....
Huffer 10 F....
Hughland 9 G....
Hugo 4 B....
Hull 4 E.... 150
Hunters (Screven Co.) 7 H.... 25
Hunters (Glynn Co.) 11 H....
Huntington 9 C.... 71
Hurley 8 B....
Hurricane 10 F....
Hurst 2 C.... 40

I

Idavesper 8 B....
Ideal 8 C.... 285
Idlewood 7 G....
Idylwild 7 F....
Ila 4 E.... 234
Ilco 12 D....
Imlac 6 B.... 25
Inaha 10 D.... 42
Indian Springs 6 D.... 177
Industrial College 9 J....
Inman 6 C.... 124
Ione 11 D....
Iron City 11 B.... 300
Ironco 2 A....
Irving 6 C....
Irwinton 7 E.... 561
Irwinville 10 E.... 302
Ivanhoe 8 H....
Ivey 7 E.... 142

J

Jackson 6 D.... 1,776
Jacksonville 10 E.... 452
Jakin 11 A.... 306
Jamaica 11 H....
James 7 D.... 110
Jarrels 9 G....
Jasper 3 C.... 589
Jefferson 4 D.... 1,869
Jeffersonville 7 E.... 692
Jenkinsburg 6 C.... 257
Jersey 5 D.... 202
Jesup 10 H.... 2,303
Jewell 6 F.... 500
Jimps 8 H.... 82
Johnsonville 10 F....
Johntown 3 C.... 36
Jones (Randolph Co.) 10 B
Jones (McIntosh Co.) 10 H.... 41
Jonesboro 5 C.... 1,065
Jordan 6 E....
Josey 7 F....
Joy 2 E....
Julia 9 B.... 50
Juliette 6 D.... 202
Junction City 8 C.... 325
Juniper 8 B.... 100
Juniper Station 8 B....
Juno 3 C.... 26

K

Kathleen 8 D.... 152
Keen 8 F....
Keithsburg 3 C.... 102
Kell 11 D....
Keller 9 J.... 122
Kelly 6 D.... 30
Kendrick 2 A....
Kennedy 12 D....
Kennesaw 4 B.... 426
Kensington 2 A.... 30
Kerlin 4 B....
Keysville 6 G.... 378
Kibbee 8 F.... 152
Kicklighter 9 G....
Kildare 8 H....
Killen 10 A....
Kimbrough 9 B.... 61
Kinderlou 12 E.... 162
Kingsboro 7 B....
Kingsland 12 H.... 444
Kingston 4 B.... 553
Kingwood 11 D....
Kirkland 11 F.... 402
Kirkwood 5 C....
Kitchens Siding 3 D
Kite 7 F.... 433
Klondike 4 D....
Knight 12 G....
Knott 7 B....
Knoxville 7 C.... 185
Kramer 9 E....
Kuyk 12 C.
Kyle 2 C....

L

Lackmans 11 A....
Laconte 11 D....
LaCount 10 H....
LaCrosse 9 C.... 71
Ladds 4 B....
LaFayette 2 A.... 2,809
Lagrange 6 A.... 19,988
Laingkat 12 B....
Lake 4 A....
Lakeland 11 E.... 1,006
Lakemont 2 E.... 16
Lake Park 12 E.... 424
Lakeview 5 C....
Lambert 10 H.... 179
Lane 12 E....
Laney 11 C....
Lanier 9 H.... 71
Lavinia 11 G....
Lavonia 3 E.... 1,492
Lawrenceville 4 C.... 2,146
Lawsons Crossing 7 G....
Lawton 7 G....
Lazaretto 9 J....
Leaf 3 D.... 101
Leake 10 H....
Leary 10 B.... 531
Leathersville 5 F....
Lebanon 4 B.... 73
Leefield 8 H....
Lee Pope 8 D.... 50
Leesburg 10 C.... 691
Lehigh 10 F....
Lela 12 B.... 28
Leman 8 G....
Lena 4 B....
Lenox 11 D.... 412
Leo 3 D.... 40
Leola 8 H....
Leon 8 E....
Leona 8 C....
Le Roy 6 G....
Leslie 9 C.... 620
Leveretts 9 B....
Lewis 7 H....
Lewiston 7 E.... 20
Lewner 2 C....
Lexington 4 E.... 462
Lexsy 8 G.... 76
Liclog 3 C....
Lilburn 4 C.... 179
Lilly 9 D.... 260
Limerick 9 J....
Lincolnton 5 F.... 916
Lindale 4 A.... 3,106
Linden 8 A....
Linton 6 E.... 176
Linwood 3 B.... 828
Lisbon 4 F.... 48
Listonia 9 D....
Lithia Springs 5 B.... 222
Lithonia 5 C.... 1,457
Livingston 11 C....
Lizella 7 D.... 202
Locketts 10 C....
Loco 5 F.... 46
Locust Grove 6 C.... 438
Lodge 9 H....
Logan 5 F....
Loganville 5 D.... 628
Lollie 8 F.... 152
Lombard 8 G....
Long 10 B....
Lookout 3 A....
Lorane 7 D.... 67
Lorenzo 8 J....
Lotts 10 F....
Loudsville 3 D....
Louise 6 B....
Louisville 7 G.... [illegible]
Louvale 9 B.... 55
Louvale Station 9 B....
Lovejoys Station 6 C....
Lovelace 6 F....
Lovett 7 F.... 153
Loving 2 C.... 41
Lowery 3 F....
Lucius 2 C....
Ludowici 10 H.... 515
Ludville 3 B....
Luella 6 C....
Lula 3 D.... 316
Lulaton 11 H....
Lulaville 10 E....
Lumber City 9 F.... 1,043
Lumpkin 9 B.... 1,103
Luthersville 6 B.... 361
Luxomni 4 C.... 252
Lyerly 3 A.... 295
Lynn 9 G....
Lynn 12 B....
Lyons 9 G.... 1,445

M

McAuliffe 6 G....
McBean 6 G.... 50
McBride 6 B....
McCallie 3 B....
McCaysville 2 C.... [illegible]
McCollum 5 B....
McDaniels 3 B....
McDonough 6 C.... [illegible]
McGinnis 4 B....
McGregor 9 F.... 81
McGriff 8 E....
McGruder 7 G....
McIntosh 9 H....
McIntyre 7 E....
McKenzie 9 D....
McKinney 7 C....
McKinnon 11 G....
McLeod 8 G....
McPherson 4 B....
McQueens 9 J....
McRae 9 F.... [illegible]
Maberry 8 E....
Mableton 5 B.... [illegible]
Machen 6 D.... 131
Mack 11 D....
Macon 7 D.... [illegible]
Maddox 9 C....
Madison 5 D.... [illegible]
Madola 2 C.... 18
Madras 6 B.... 61
Mallorysville 4 F....
Manassas 9 G.... 227
Manchester 7 B.... [illegible]
Mandeville 5 A....
Manley 10 H....
Mann 6 D....
Manning 8 F....
Manor 11 F.... 202
Mansfield 5 D.... [illegible]
Manta 8 B....
Marblehill 3 C.... 103
Margret 2 C....
Marietta 4 B.... [illegible]
Marion 3 C....
Marlow 8 J.... [illegible]
Marshall 9 D....
Marshallville 8 C.... [illegible]
Martin 3 E.... 163
Martinez 5 G.... [illegible]
Matthews 6 G.... [illegible]
Mattox 12 G....
Mauk 8 C.... 123
Mauzy 11 D....
Maxeys 5 E.... [illegible]
Maxwell 2 C....
Mayday 12 E....
Mayfield 6 F.... 202
Maynard 7 F....
Maysville 4 D.... 619
Meansville 6 C.... 231
Meda 6 E.... 30
Meeks 8 F.... 81
Meigs 11 C.... [illegible]
Meinhard 9 J....
Meldrim 9 J....
Melrose 12 E....
Mendes 9 G.... 154
Menlo 3 A.... 380
Mercer 10 C....
Meridian 10 J.... 61
Meriwether 6 E.... 102
Merrillville 12 D.... 109
Mershon 10 G.... 30
Mesena 5 F.... 125
Metasville 5 F.... 171
Metcalf 12 C.... 205
Methvins 9 C....
Metter 8 G.... 1,424
Meyers 11 D....
Miami Valley 8 D.
Middleton 4 F.... 154
Midland 8 B.... [illegible]
Midville 7 G.... 853
Milan 9 E.... 630
Miley 8 G....
Milford 11 B.... 152
Mill City 10 G....
Milledgeville 6 E.... [illegible]
Millen 7 G.... [illegible]
Millhaven 7 H.... 102
Millwood 11 F.... [illegible]
Milner 6 C.... 329
Milstead 5 C.... [illegible]
Mineola 12 E....
Mineralbluff 2 C.... 228
Missionary Ridge 2 A....
Mitchell 6 F.... 259
Mize 3 E.... 127
Mizell 8 C....
Mobley 8 E....
Mock 10 C....
Modoc 7 G.... 102
Mogul 7 D....
Molena 7 B.... 447
Mineta 11 F....
Moniac 13 G.... [illegible]
Monroe 5 D.... [illegible]
Monteith 9 J.... [illegible]
Montezuma 8 C.... [illegible]
Montgomery 9 J....
Monticello 6 D.... [illegible]
Montrose 8 E.... 226
Moores 8 H....
Mora 11 E....
Moran 7 D.... 51
Moreland 6 B.... [illegible]
Morganton 2 C.... 271
Morganville 2 A....
Morrison 3 A....
Morris Station 10 B.... 102
Morrow 5 C.... [illegible]
Morven 12 D.... 491
Morton 7 D....
Moultrie 11 D.... [illegible]
Mountain City 2 E.... [illegible]
Mount Airy 3 D.... [illegible]
Mount Berry 3 A
Mount Hope 4 A.
Mount Pleasant 10 H
Mount Vernon 9 F.... [illegible]
Mountville 6 B.... [illegible]
Mount Yonah 2 E....
Mount Zion 5 A.... 121
Moxley 7 G.... [illegible]
Moye 10 B....
Mulberry 4 D.
Muldoon 6 D....
Munnerlyn 7 G.... [illegible]
Murchison 3 A
Murphy 11 D
Murphy Junction 2 C
Murray 10 F
Murray Hill 7 H.
Murrayville 3 D.... [illegible]
Muscogee 8 B.
Musella 7 C.... [illegible]
Myra 9 G....
Mystic 10 E.... [illegible]

N

Nacoochee 2 D.... 212
Nacora 9 C....
Nahunta 11 G.... [illegible]
Nashville 11 E.... [illegible]
Natal 2 D.
Naylor 12 E.... [illegible]
Neal 6 B.... 36
Neco 6 G....
Needmore 11 H....
Nelms 10 C....
Nelson 3 C.... 708
Nesbit 10 G....
Nevils 9 H....
Newark 12 D....
Newborn 5 D.... 332
Newell 12 G....
New England 2 A....
New Holland 3 D.... 2,042
Newington 8 H.... 366
New Lacy 10 G....
Newnan 6 B.... 6,371
New Point 9 C....
Newport 2 C....
Newsom 10 C....
New Switzerland 3 E....
Newton 11 C.... [illegible]
Neyami 9 C....
Nicholls 10 F.... 651
Nicholson 4 E.... 215
Nickajack 5 B....
Nixon 6 G....
Noble 2 A....
Nola 11 D....
Noll 3 A....
Noonday 4 B....
Norcross 4 C.... 891
Norman 4 F....
Norman Park 11 D.... 748
Normantown 8 G.... [illegible]
Norris 6 ....
Norristown 8 F....
Norwich 8 C....
Norwood 5 F.... [illegible]
Nunez 8 G.... [illegible]

O

Oakfield 10 C.... [illegible]
Oakland 10 C.
Oakland City 5 C.
Oaklawn 12 D....
Oakman 3 B....
Oakpark 8 G....
Oakton 3 A....
Oakwood 4 D....
Oasis 2 C....
O'Berry 11 E....
Ochillee 8 B....
Ochlochnee 12 C.... [illegible]
Ochwalkee 9 F....
Ocilla 10 E.... [illegible]
Ocmulgee 9 F....
Ocmulgee Wharf 9 E....
Oconee 7 E.... [illegible]
Oconee Siding 6 E....
Odessa 10 H....
Odessadale 7 B.... [illegible]
Odum 10 G.... [illegible]
Offerman 11 G....
Ogeechee 8 H....
Oglesby 4 E....
Oglethorpe 8 C.... [illegible]
Oglethorpe University 4 C
Ohoopee 9 G.... 225
Old Lot 12 E....
Oldgrape 11 H....
Olive 11 F....
Oliver 8 H....
Olsons 8 B....
Olympia 12 E....
Omaha 9 A....
Omega 11 D....
O'Neal 11 G....
Oostanaula 3 A....
Orange 4 C.... [illegible]
Orchard Hill 6 C....
Ordway 8 B....
Oreburg 3 A....
Oremont 4 A....
Orico 9 F....
[illegible]
[illegible]
[illegible]
[illegible] 11 D....
Osierfield 10 E.... [illegible]
Ossahatchie 7 B....
Otisca 12 B....
Ottawa 9 J....
Ousley 12 E.... 115
Overbrook 9 H....
Owen 11 G....
Oxford 6 D.... 534

P

Pachitla 10 B....
Padena 3 C....
Padgett 6 G....
Pagett 7 E....
Palmetto 5 B.... 966
Palmyra 10 C....
Paloma 6 G....
Pancras 7 E....
Pannell 5 D....
Paramore Hill 7 H....
Parish 8 G.... 50
Parker 7 D....
Parkerville 10 C....
Parrott 9 B.... 383
Paschal 8 B....
Pasco 12 C....
Patterson 11 G.... 528
Pavo 12 D.... 750
Peacocks 7 F....
Pearl 4 F....
Pearson 11 F.... 712
Pecan 10 A....
Pecan City 10 C....
Peddy 8 F....
Peeks 6 B....
Pelham 11 C.... 2,762
Pembroke 9 H.... 788
Pendarvis 10 H....
Pendergrass 4 D.... 224
Pendleton 8 G....
Penfield 5 E.... 184
Penhoopee 8 G....
Penia 9 D....
Pennick 11 H....
Perkins 7 G.... 219
Perry 8 D.... 1,396
Persico 7 B.... 680
Persimmon 2 D....
Peru 11 B....
Petross 9 F....
Pettus 10 E....
Petty 11 C....
Phelps 2 B....
Philema 10 C....
Phillips 7 D....
Phillipsdale 5 B....
Philomath 5 E.... [illegible]
Pickard 7 C.... 15
Pidcock 12 D.... 251
Piedmont 7 C.... [illegible]
Pierceville 2 C.... 16
Pike 2 C.... 40
Pikes Peak 7 D....
Pilot 2 C....
Pineboro 11 D....
Pine Grove 10 F.... 158
Pinehurst 9 D.... [illegible]
Pinelog 3 B.... 50
Pine Mountain 8 C....
Pineora 8 J.... 46
Pine Park 12 C.... [illegible]
Pinetta 10 E....
Pinetucky 7 F....
Pine Valley 11 D....
Pineview 9 D.... [illegible]
Pinson 3 A....
Pisgah 2 C.... 43
Pittman 4 C....
Pitts 9 D.... 354
Pittsburg 2 A.... 40
Plainfield 8 E.... 157
Plains 9 C.... [illegible]
Plainville 3 A.... 125
Point Peter 4 E.... 322
Pomona 6 C.... 81
Ponder 2 D.... 18
Pooler 9 J.... [illegible]
Pones Ferry 7 D....
Portal 8 G.... [illegible]
Porter 5 F....
Porterdale 5 D.... 3,002
Porter Springs 3 D....
Portland 4 A.... 402
Postell 7 D....
Poulan 10 D.... [illegible]
Powder Springs 4 B.... 338
Powell 7 C....
Powersville 8 D.... [illegible]
Prather 5 F.... [illegible]
Prentiss 10 G....
Presley 2 D.... 15
Preston 9 B.... 322
Pridgen 10 E....
Primrose 6 B.... 40
Priors 4 A.... [illegible]
Pritchetts 11 C....
Protection 2 C.... 33
Provo 9 C....
Pulaski 8 G.... [illegible]
Putnam 8 C.... [illegible]
Putney 10 C.... [illegible]
Pyne 6 A....

Q

Quartz 2 D....
Queensland 10 E....
Quill 3 C.... 31
Quillian 12 E....
Quincy 5 F....
Quitman 12 D.... 4,149

R

Rabun Gap 2 E....
Racepond 12 G.... 26
Ragan 11 C....
Railey 11 D....
Raines 9 D....
Raleigh 7 B.... 120
Ramhurst 2 B.... 45
Ramsey 10 C....
Randall 9 B....
Randolph 10 B....
Ranger 3 B.... 115
Raoul 3 D....
Rathasay 11 D....
[illegible] 11 G....
[illegible] 1 E....
Rayle 5 F.... [illegible]
Raymond 6 B.... 100
Rebecca 10 D....
Recovery 12 B.... 34
Redan 5 C.... 112
Red Clay 2 B....
Redding 8 D....
Redland 10 G....
Red Stone 4 D....
Reed 5 A....
Reese 6 F....
Reeves 3 A.... [illegible]
Register 8 H.... [illegible]
Rehobeth 7 B....
Reids 7 D....
Reidsboro 6 C....
Reidsville 9 G.... 631
Reka 9 H....
Relay 4 A....
Relee 10 E....
Renfroe 8 B.... 61
Rena (Lee Co.) 10 C....
Reno (Grady Co.) 12 C.... 26
Rentz 8 E.... 345
Resaca 3 B.... 125
Rest Haven 7 C....
Rex 5 C.... 103
Reynolds 8 C.... [illegible]
Rhine 9 E.... [illegible]
Riceboro 10 H....
Richland 9 B.... 1,573
Richwood 9 D....
Ridgeville 10 J....
Rincon 8 J.... 317
Ringgold 2 A.... 681
Ripley 7 E....
Rising Fawn 2 A.... 246
Riverdale 5 C.... 161
Rivoli 7 D....
Roberta 7 C.... [illegible]
Robertstown 2 D.... 246
Robinson 5 E.... [illegible]
Rochelle 9 D.... [illegible]
Rockingham 10 G.... [illegible]
Rockledge 8 F.... [illegible]
Rockmart 4 A.... [illegible]
Rock Spring 2 .... [illegible]
Rocky Face 2 A.... 35
Rocky Ford 7 H.... [illegible]
Roddy 8 E....
Rogers 7 G....
Rogersville 11 C....
Rolston 2 C....
Rome 4 A.... [illegible]
Roopville 5 A.... [illegible]
Roper 10 F....
Rosebud 5 C....
Rosewood 4 D....
Rosier 6 G....
Ross 9 D....
Ross 10 G....
Rossville 2 A....
Roswell 4 C.... [illegible]
Round Oak 6 D.... [illegible]
Rover 6 C.... [illegible]
Row 10 B....
Rowell 3 A....
Rowena 11 B.... [illegible]
Roy 3 C.... [illegible]
Royston 3 E.... [illegible]
Rugby 2 C....
Rupert 8 C.... [illegible]
Ruskin 11 F....
Russell 4 D....
Rutland 7 D....
Rutledge 5 D.... [illegible]
Rydal 3 B.... [illegible]

S

Safford 11 A....
[illegible]
[illegible]
[illegible]
Saint George 13 G.... [illegible]
Saint [illegible]
Saint Marys 12 H.... [illegible]
Saint Simons Island 11 J.... [illegible]
Sale City 11 C.... 506
Sandersville 7 F.... 3,011
Sand Hill 8 B....
Sanitarium Junction 7 E.
Sandy 6 D.... [illegible]
Sapeloe 11 J....
Sapps Still 10 E....
Sappville 11 F....
Sarah 3 C.... 31
Sardis 7 H.... [illegible]
Sargent 6 B.... [illegible]
Sasser 10 C.... [illegible]
Satolah 2 E....
Santee 2 D.... [illegible]
[illegible]
Saye 11 E....
Scarboro 7 H.... [illegible]
Schatulga 8 B....
Schlatterville 11 G....
Schley 11 D....
Scotland 9 F.... 312
Scott 8 F....
Scottdale 5 ....
Screven 10 G.... [illegible]
Seaford 12 E....
Sealey 10 B....
Seals 12 H....
Searcy 2 C....
Seed 2 E....
Selina 5 C....
Sells 4 D....
Seney 4 A....
Senola 6 B.... [illegible]
Senrab 9 C....
Sessoms 10 F....
Seville 9 D.... [illegible]
Shackleford 10 C....
Shady Dale 6 D.... 243
Shannon 3 A.... [illegible]
Sharon 5 F.... [illegible]
Sharp Hagan 11 B....
Sharpsburg 6 B.... 137
Shaw 2 A....
Shawnee 8 J....
Shea 11 G....
Shellman (Bartow Co.) 4 B
Shellman (Randolph Co.) 10 B.... 1,117
Shelly 2 ....
Sheppard 7 H....
Shewmake 8 E....
Shields 5 E....
Shiloh 7 B.... [illegible]
Shingler 10 D.... [illegible]
Shiver 12 D....
Sibley 10 D....
Sidney 4 E....
Sigsbee 11 D....
Siloam 5 E.... [illegible]
Silver Creek 4 A.... [illegible]
Six Mile 4 A....
Slappey 8 D....
Slover 10 G....
Smarrs 7 D.... 174
Smithonia 4 E.... [illegible]
Smiths 10 E....
Smithsonia 7 D....
Smithville 9 C.... [illegible]
Smyrna 4 B.... 1,176
Sneads 5 G....
Sneed 11 E....
Social Circle 5 D.... [illegible]
Sofkee 7 D.... [illegible]
Soperton 8 F.... [illegible]
South Atlanta 5 C....
Southern Junction 11 H.
Southland 8 C....
Southwestern Junction 8 F
Spahn 7 F....
Spain 12 D....
Sparks 11 D.... [illegible]
Sparta 6 E.... [illegible]
Spence 11 C....
Spengler 12 D....
Springfield 8 J.... [illegible]
Spring Place 2 B.... [illegible]
Springvale 9 B.... [illegible]
Springvale Station 10 B
Sprite 3 A....
Stapleton 6 F.... [illegible]
Stair Farm 10 C....
Starrsville 5 D.... [illegible]
State Farm 6 E....
Statenville 12 F.... [illegible]
State Sanitarium 7 E....
Statesboro 8 H.... [illegible]
Statham 4 D.... 522
Staunton 11 D....
Stellaville 6 G....
Stephens (Banks Co.) 3 D.
Stephens (Oglethorpe Co.) 5 E.... 252
Sterling 11 H.... [illegible]
Stevens 10 C....
Stevens Crossing 7 G
Stevens Pottery 7 E.... [illegible]
Stillesboro 4 B.... [illegible]
Stillmore 8 G.... [illegible]
Stillwell 8 J.... 181
Stilson 8 H.... 203
Stockbridge 5 C.... 386
Stocks 10 C....
Stockton 12 E.... 272
Stone Mountain 6 C.... 1,335
Stonewall 5 B.... [illegible]
Stovall 7 B.... [illegible]
Stratton 7 D....
Stricklands Spring 4 C.
Stroms 10 C....
Stuckey 9 F.... 51
Subligna 3 A.... 30
Suches 2 C.... 11
Sugar Hill 4 C....
Sugar Valley 3 A.... 205
Sullivan 11 E....
Sulphur Springs 2 A.... [illegible]
Summertown 7 G.... [illegible]
Summerville 3 A.... [illegible]
Summit 8 G.... [illegible]
Sumner 10 D.... 332
Sumter 9 C.... 101
Sunhill 7 F....
Sunny Side 6 C.... [illegible]
Sunset 11 D....
Sunsweet 10 D....
Suomi 9 E....
Surrency 10 G.... [illegible]
Sutherland 8 E....
Suwanee 4 C.... [illegible]
Swainsboro 8 G.... [illegible]
Sweetgum 2 C....
Swinton 6 F....
Swords 5 F....
Sycamore 10 D.... [illegible]
Sylvania 7 H.... [illegible]
Sylvester 10 D.... [illegible]

T

Tahoma 6 G....
Tailscreek 2 B.... 39
Talbotton 7 B.... [illegible]
Taliaferro 3 A....
Talking Rock 3 B.... [illegible]
Tallapoosa 5 A.... [illegible]
Tallulah Falls 2 E.... [illegible]
Tallulah Lodge 2 E....
Tallulah Park 2 E.... [illegible]
Talmo 4 D.... 127
Talona 3 B....
Tarrytown 8 F.... [illegible]
Tarver 12 F.... [illegible]
Tate 3 C.... [illegible]
Taylors Creek 9 H....
Taylorsville 4 B....
Tazewell 8 C....
Teloga 3 A....
Temple 5 A....
Tennga 2 B....
Tennille 7 F.... [illegible]
Terrell 10 D....
Tetlow 10 G....
Texas 6 A.... [illegible]
Thalmann 11 H....
The Hill 5 G....
Thelma 12 F....
The Rock 7 C.... [illegible]
Thomasboro 7 H.... 27
Thomaston 7 C.... [illegible]
Thomasville 12 C.... 11,725
Thomson 5 F.... 1,910
Thrift 7 G....
Thunder 7 B.... 34
Thunderbolt 9 J.... [illegible]
Thurmack 4 D....
Thurston 5 E....
[illegible]
[illegible]
Tiger 2 E....
Tignall 4 F.... [illegible]
Tillman 12 E....
Tilton 2 B.... 100
Tioga 3 B....
Tip Top 7 B....
Titus 2 D.... [illegible]
Toccoa 3 E.... [illegible]
Toccoa Falls 3 E....
Toledo 12 G.... [illegible]
Tom 7 F....
Toomsboro 7 E.... [illegible]
Topeka Junction 4 C....
Touraine 12 D....
Towanda 11 E....
Towns 9 F.... [illegible]
Townsend 10 H.... [illegible]
[illegible] 9 E....
Travisville 11 F....
Trebor 8 C....
Tree 2 D....
Trenton 2 A.... [illegible]
Trimble 6 B.... 26
Trion 3 A.... [illegible]
Troutman 9 B.... 36
Trudie 11 G....
Tucker 5 C.... 177
Tugalo 3 E.... 402
Tulane 5 A....
Tulip 3 A....
Tulsa 9 H....
Tunis 5 C....
Tunnel Hill 2 A.... 210
Turin 6 B.... 268
Turman 10 B....
Turnerville 2 E.... 76
Turpin 5 E....
Tusculum 8 H.... 81
Tybee 9 J....
Tyrone 5 B.... 128
Ty Ty 10 D.... 406

U

Unadilla 8 D.... [illegible]
Underwood 10 C....
Union 2 A....
Union City 5 B.... [illegible]
Union Point 5 E.... 1,627
Univeter 4 B....
Upatoi 8 B.... 82
Upton 10 F....
Uptonville 12 G....
Urbana 11 D....
Uvalda 9 F.... 513

V

Valambrosa 8 E.... 70
Valdosta 12 E.... 13,482
Vallambrosa 9 J.
Valona 10 J....
Vanceville 11 D....
Vanna 4 E.... 122
Van Pugh 4 D....
Vans Valley 4 A....
Varnells Station 2 B.... 113
Vasons 10 C....
Vaughn 6 C.... 76
Veazey 5 E.... 27
Vega 7 C....
Vickers 10 F....
Vidalia 9 G.... [illegible]
Vidette 7 G.... [illegible]
Vienna 9 D.... 1,831
Villanow 2 A.... 82
Villa Rica 5 B.... 1,364
Vincent 8 E....
Vinings 4 C....
Virgin 7 D....
Vulcan 2 A....

W

Waco 5 A.... 204
Wade (Emanuel Co.) 8 G.... 25
Wade (Lowndes Co.) 12 E....
Wades 9 B....
Wadley 7 G.... 1,100
Walburg 11 H....
Walden 7 D.... 102
Waleska 3 B.... 225
Walker 9 C....
Walker Park 5 D....
Walkers 12 F....
Walkinshaw 6 H....
Wallace 5 F....
Walls Crossing 8 C....
Walnut 2 D....
Walnut Grove 5 D.... 110
Waltertown 11 G....
Walthourville 10 H....
Walton 12 D....
Wansley 6 F....
Wards 5 B....
Wards 10 F....
Waresboro 11 F.... [illegible]
Waring 2 B....
Warm Springs 7 B.... 400
Warrenton 6 F.... [illegible]
Warsaw 10 H.... [illegible]
Warthen 6 F.... [illegible]
Warwick 9 C.... 381
Washington 5 F.... [illegible]
Watauga 12 B....
Waters 7 H....
Watersville 8 H....
Watkinsville 5 E.... 425
Waverly 11 H.... [illegible]
Waverly Hall 7 B.... 515
Waycross 11 G.... 15,510
Waynesboro 6 G.... [illegible]
Waynesville 11 H.... 302
Wayside 6 D.... 107
Ways Station 9 J.... 133
Webb 8 F....
Wellston 8 D.... 71
Wenona 9 D.... 55
Wesley 8 G.... 102
Westbrook 3 C....
West Green 10 F.... 143
Westlake 8 E.... 65
Westoak 4 B....
Weston 9 B.... 235
Westover 6 G....
West Point 7 A.... [illegible]
Westwood 10 E....
Wetherford 11 D....
Whaleys 10 H....
Wheaton 10 G....
Wheless 5 G....
[illegible] 12 C.... 442
[illegible] 11 H....
[illegible] 3 B.... 544
White Hall 4 E.... 547
White Hill 7 H....
White House 9 B....
White Oak 11 H.... 92
Whitepath 2 C.... 76
White Plains 5 E.... 405
Whitesburg 5 B.... 313
Whites Mill 12 B....
Whitestone 3 B.... [illegible]
White Sulphur 3 D.... [illegible]
Whitley 10 E....
[illegible] 4 F....
Wildwood 2 A.... 31
Wiley 2 E.... 26
Wilkerson 9 H....
Willacoochee 11 E.... 1,006
Willard 6 D.... 91
Williams 12 C....
Williamsburg 10 B....
Williamson 6 C.... 226
[illegible] 9 H.... 216
Willingham 10 D....
Wilscot 2 C.... 31
Wilsons Church 4 D.
Winchester 8 C.... 32
Winder 4 D.... 3,283
Wingfield 6 G....
Winns Spur 4 C....
Winokur 11 G.... 206
Winston 5 B.... 155
Winterville 4 E.... 432
Winthrop 7 D....
Wire Bridge 9 A....
Withers 12 F....
Woodbine 12 H.... 335
Woodburn 2 A....
Woodbury 7 B.... 849
Woodcliff 7 H.... 202
Woodland 7 B.... 463
Woods 8 D....
Woodsdale 6 G....
Woodstock 4 B.... 417
Woodville 5 E.... 332
Wooleys 4 A....
Woolsey 6 C.... 122
Worth 10 D.... [illegible]
Wray 10 E.... 252
Wrayswood 5 E....
Wrens 6 G.... 1,085
Wrightsville 7 F.... 1,741
Wriley 7 E....
Wyvern 4 B....

Y

Yancey 4 A....
Yatesville 7 C.... 281
Yeomans 9 B....
Yonah 3 D....
York Siding 2 B....
Youngcane 2 C.... 57
Young Harris 2 D.... [illegible]
Youngs (Polk Co.) 4 A....
Youngs (Echols Co.) 12 F....
Younker 8 E.... 29

Z

Zebulon 6 C.... 576
Zeigler 7 H.... 127
Zenith 8 C....
Zetella 6 C.... 97
Zirkel 11 G....
Zone 3 A....
Zuta 11 H....

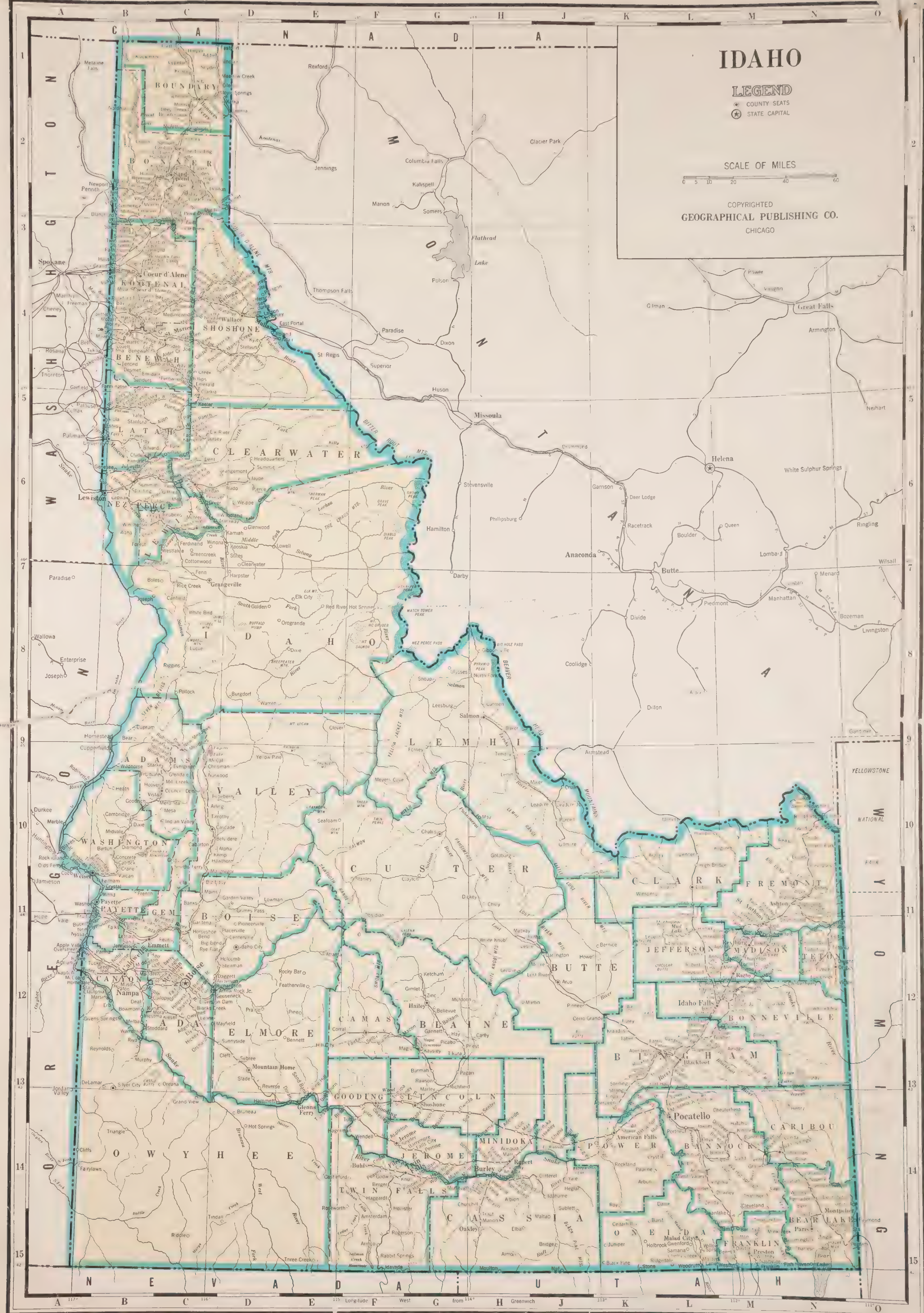
IDAHO
LEGEND
COUNTY SEATS
STATE CAPITAL
SCALE OF MILES
0 5 10 20 40 60
COPYRIGHTED
GEOGRAPHICAL PUBLISHING CO.
CHICAGO
CANADA
MONTANA
WASHINGTON
OREGON
NEVADA
UTAH
WYOMING
YELLOWSTONE NATIONAL PARK
BOUNDARY
BONNER
KOOTENAI
SHOSHONE
BENEWAH
LATAH
CLEARWATER
NEZ PERCE
LEWIS
IDAHO
ADAMS
VALLEY
LEMHI
WASHINGTON
PAYETTE
GEM
BOISE
CANYON
ADA
ELMORE
CUSTER
CLARK
FREMONT
JEFFERSON
MADISON
TETON
BUTTE
CAMAS
BLAINE
BONNEVILLE
BINGHAM
GOODING
LINCOLN
JEROME
MINIDOKA
POWER
BANNOCK
CARIBOU
OWYHEE
TWIN FALLS
CASSIA
ONEIDA
FRANKLIN
BEAR LAKE
Boise
Coeur d'Alene
Lewiston
Grangeville
Salmon
Idaho Falls
Pocatello
Mountain Home
Nampa
Caldwell
Burley
Twin Falls
Spokane
Missoula
Helena
Butte
Anaconda
Great Falls
Longitude West from Greenwich

GAZETTEER OF IDAHO

County	Key	Area Sq. Miles	Pop.
Ada	12 C	1,154	37,925
Adams	9 C	1,366	2,867
Bannock	14 M	1,837	31,266
Bear Lake	15 N	980	7,872
Benewah	4 B	786	6,371
Bingham	13 L	2,184	18,561
Blaine	12 G	2,797	3,768
Boise	11 D	1,840	1,847
Bonner	2 C	1,748	13,152
Bonneville	12 M	1,904	19,664
Boundary	1 C	1,276	4,655
Butte	12 J	2,048	1,934
Camas	12 F	1,070	1,411
Canyon	12 B	592	30,930
Caribou	13 N	1,263	2,121
Cassia	15 H	2,595	13,116
Clark	10 K	1,778	1,122
Clearwater	6 E	2,508	6,599
Custer	11 H	4,921	3,162
Elmore	12 D	2,808	4,491
Franklin	[illegible]	[illegible]	[illegible]
Fremont	[illegible] M	[illegible]	[illegible]
Gem	11 C	567	7,419
Gooding	13 F	740	7,580
Idaho	8 D	8,539	10,107
Jefferson	11 L	1,094	9,171
Jerome	14 G	606	8,358
Kootenai	3 B	1,253	19,469
Latah	5 B	1,071	17,798
Lemhi	9 G	4,597	4,643
Lewis	7 C	470	5,238
Lincoln	13 G	1,188	3,242
Madison	11 M	481	8,316
Minidoka	14 H	756	8,403
Nez Perce	6 B	851	17,591
Oneida	15 L	1,209	5,870
Owyhee	14 C	7,956	4,103
Payette	11 B	414	7,318
Power	14 K	1,391	4,457
Shoshone	4 D	2,597	19,060
Teton	11 N	463	3,573
Twin Falls	15 F	1,957	29,828
Valley	10 D	3,779	3,488
Washington	10 B	1,479	7,962
Yellowstone National Park (part in Idaho)	10 O	36	1
Total, 44 Counties		83,364	445,032

A

Aberdeen 13 K..........646
Aberdeen Junction 13 L....
Acequia 14 H..........252
Adair 4 D..........
Addie 1 C..........
Adelaide 14 H..........
Adger 12 C..........
Agatha 6 C..........21
Ahsahka 6 C..........
Albany Falls 3 B..........
Albion 14 H..........262
Alder Creek 5 C..........
Alexander 14 M..........152
Algoma 3 C..........
Almo 15 H..........321
Alpha 10 C..........
Alridge 13 M..........
Amalga 14 H..........
American Falls 14 K..1,278
Ammon 12 M..........270
Amsterdam 15 F..........61
Amwaco 4 B..........
Anderson 12 C..........
Annis 12 M..........417
Annis Junction 12 M..........
Anton 13 L..........
Appleton 14 F..........
Apple Valley 11 B..........
Arbon 14 K..........237
Arco 12 J..........572
Argora 10 K..........
Arimo 14 L..........290
Arling 10 C..........20
Armco 15 F..........
Army 13 L..........
Arrow 6 B..........
Arrow Rock Junction 12 C.
Ashton 11 N..........1,003
Athol 3 B..........116
Atlanta 12 E..........
Austin 11 M..........
Avery 4 D..........402
Avon 5 C..........227

B

Bach 12 L..........
Baker 9 H..........21
Balaam 12 G..........
Bancroft 14 M..........403
Banida 15 M..........142
Banks 11 C..........50
Bannock 13 K..........
Barber 12 C..........808
Barber Junction 12 C..........
Barrymore 14 G..........
Barton 10 B..........
Basalt 12 L..........259
Bassett 12 L..........
Batise Springs 13 L..........
Bayview 3 C..........162
Bear 9 B..........66
Beaty 12 C..........
Beaver 4 D..........
Beers 15 M..........
Beetville 14 H..........
Bellevue 12 G..........375
Belmont 3 C..........
Belt 11 M..........
Belvidere 10 C..........
Benewah 4 B..........61
Bennett 13 E..........32
Bennington 14 N..........223
Berenice 11 K..........142
Berger 14 F..........
Bern 14 N..........
Besslen 13 G..........
Big Bend 11 D..........
Big Eddy 11 C..........
Big Springs 10 N..........
Blackburn 13 E..........
Blackfoot 13 L..........3,169
Black Lake 4 B..........
Black Pine 15 K..........
Blacks Creek 12 C..........
Blaine 12 F..........
Blanchard 3 B..........101
Blaser 14 M..........
Bliss 13 F..........402
Bloomington 15 N..........393
Boise 12 C..........21,544
Boles 7 C..........
Bone 13 M..........100
Bonners Ferry 2 C....1,414
Borah 14 K..........
Bovard 6 B..........
Bovill 5 C..........57
Bowmont 12 B..........10[illegible]
Bradley 4 C..........
Brady 13 G..........
Bramwell 11 B..........
Bridge 15 J..........
Broten 2 C..........
Brown Creek 2 C..........
Broxon 14 M..........
Bruneau 13 D..........582
Buckingham 11 B..........
Budge 14 H..........
Buhl 14 F..........1,879
Buist 15 K..........
Burgdorf 9 D..........
Burke 4 D..........878
Burley 14 H..........3,826
Burmah 13 G..........
Byrne 12 M..........

C

Cabarton 10 C..........
Cabinet 3 D..........88
Calder 4 C..........
Caldwell 12 B..........4,937
Calis 12 C..........
Camas 11 L..........151
Cambridge 10 B..........336
Cameron 6 C..........20
Canfield 7 C..........
Canyon 11 C..........
Carbonite 4 D..........
Carey 13 H..........302
Careywood 3 C..........36
Caribou 2 C..........
Carlin Bay 4 B..........
Carmen 9 H..........
Cascade 10 C..........726
Castleford 14 F..........362
Cataldo 4 C..........21
Catrock 10 B..........
Cavanaugh 14 N..........
Cavendish 6 C..........26
Cedar 14 F..........
Cedarhill 16 K..........
Centerville 11 D..........
Central 14 M..........252
Cerro Grande 12 K..........
Challis 10 G..........436
Chapin 6 C..........
Chatcolet 4 B..........25
Cherry Creek 16 L..........
Chester 11 M..........452
Chesterfield 13 M..........201
Chilco 3 B..........
Chilly 11 H..........112
Chokecherry 12 N..........
Chrisman 9 C..........
Christmans 7 C..........
Chubbock 13 L..........
Churchill 14 H..........202
Chybo 14 J..........
Clagstone 3 B..........
Clark Fork 3 C..........432
Clarkia 5 C..........408
Clayton 11 G..........100
Claytonia 12 B..........
Clearwater 7 D..........85
Cleft 13 D..........
Clementsville 11 N..........
Cleveland 16 M..........602
Cliffs 14 A..........
Clifton 15 M..........217
Clover 9 F..........
Clyde 6 B..........
Cobb 11 A..........
Cocolalla 3 C..........
Coeur d'Alene 4 B....8,208
Coeur d'Alene Junction 3 B
Colalla 3 B..........
Colburn 2 C..........
Cole 14 H..........
Coleman 3 B..........
Collins 5 C..........
Collopy 12 B..........
Coltman 12 M..........
Concrete 10 B..........
Conda 14 N..........
Conkling Park 4 B..........53
Coolidge 14 K..........
Coolin 1 B..........38
Copeland 1 C..........41
Corbin 3 B..........40
Corral 12 F..........254
Cotterel 14 J..........
Cotton 12 L..........
Cottonwood 7 C..........514
Coulam 15 M..........
Council 10 C..........355
Cox 12 L..........
Craig Junction 6 C..........
Craigmont 7 C..........496
Crane 11 B..........
Crescent 6 C..........
Crossport 2 C..........
Cruik 10 J..........
Crystal 11 B..........
Crystal 14 L..........
Culdesac 6 B..........287
Culver 2 C..........
Cuprum 9 B..........
Curry 14 F..........

D

Daggett 12 C..........
Dalton 3 B..........
Daniels 14 L..........
Darlington 12 J..........101
Dayton 15 M..........271
Deal 12 B..........
Dean 3 B..........
Deary 5 C..........297
Declo 14 H..........202
Deep Creek 2 C..........
DeLamar 13 B..........32
Delta 4 D..........
Dent 6 C..........
Denton 3 C..........
Desmet 5 B..........
DeWolf 14 J..........
Diamond 10 B..........
Dickey 11 H..........
Dietrich 13 G..........100
Dingle 15 N..........397
Dingle Station 15 N..........
Disney 13 F..........
Diversion Dam 12 C..........
Dixie (Idaho Co) 8 E....36
Dixie (Washington Co) 10 B
Dolbeer 14 M..........
Donnelly 10 C..........51
Doran 13 E..........
Dorite 3 D..........
Dorsey 4 D..........
Dover 2 C..........228
Downey 14 L..........553
Driggs 12 N..........719
Drummond 11 N..........76
Du[illegible] 7 C..........
Dubois 11 L..........512
Dudley 4 C..........11
Dumas 12 L..........
Dwight 12 N..........
Dygert 12 N..........

E

Eagle 12 C..........361
Eastport 1 C..........49
Eaton 11 A..........
Eccles 10 N..........
Eden 14 G..........409
Edgemere 3 B..........
Edmonds 11 M..........
Effie 11 B..........
Egin 11 M..........274
Eileen 1 D..........
Elba 15 H..........318
Elk City 7 E..........254
Elk River 5 C..........862
Elmira 2 C..........71
Ely 12 C..........
Emerald 5 C..........
Emida 5 C..........23
Emmett 11 B..........2,755
Enaville 4 C..........32
Enrose 12 B..........
Erb 12 B..........
Estes (Latah Co) 5 B..........
Estes (Fremont Co) 11 N..
Ethelton 4 D..........
Evergreen 9 C..........

F

Faden 5 C..........
Fairfield 12 F..........306
Fair Ground 12 C..........
Fairylawn 14 A..........
Falcon 4 D..........
Falks 11 B..........
Falls City 14 G..........
Farmdale 11 B..........
Farris 13 K..........
Featherville 12 E..........
Felt 11 N..........388
Feltham 11 B..........
Fenn 7 C..........51
Ferdinand 7 C..........196
Fernwood 5 C..........352
Ferris 5 B..........
Ferron 11 N..........
Filer 14 F..........1,008
Fingal 13 K..........
Firth 13 L..........259
Fish Haven 15 N..........231
Ford 4 B..........
Forest 7 B..........28
Forest Siding 2 C..........
Forney 9 G..........6
Fort Hall 13 L..........71
Fox Creek 12 N..........
France 11 N..........
Franklin 15 M..........531
French 11 B..........
Fruitland 11 B..........202
Fruitvale 9 C..........
Fuller 13 F..........
Furey 12 K..........

G

Gannett 12 G..........404
Gardena 11 C..........16
Garden Valley 11 D.....202
Gardner 13 L..........
Gardner Junction 13 L.....
Garwood 3 B..........
Gem 4 D..........352
Genesee 6 B..........554
Geneva 14 O..........224
Georgetown 14 N..........391
Gerard 12 M..........
Gerrit 11 N..........
Gibbonsville 8 H..........26
Gibbs 4 B..........71
Gibson 13 L..........
Gifford 6 C..........70
Gilmore 10 J..........102
Gimlet 12 G..........
Givens Springs 12 B..........
Glendale 9 C..........
Glengary 3 C..........
Glenledon 14 H..........
Glenns Ferry 13 E.....1,408
Glenwood 7 D..........
Godwin 14 F..........
Goldburg 10 H..........
Golden 7 D..........
Gooding 13 F..........1,568
Goodrich 10 B..........36
Gooseneck 12 C..........
Goshen 13 L..........
Goshen Junction 13 L..........
Grace 14 M..........619
Grainville 11 N..........
Grand Junction 3 B..........
Grand View 13 C..........335
Grangemont 6 D..........
Grangeville 7 C..........1,354
Granite 3 C..........101
Grant 12 M..........349
Gray 13 N..........
Greencreek 7 C..........26
Greenleaf 12 B..........101
Greer 6 C..........100
Grimes Pass 11 D..........
Gross 10 C..........
Grouse 12 H..........
Guild 10 N..........102
Gurney 6 B..........
Guyaz 12 M..........
Gwenford 15 L..........

H

Hagen 5 B..........
Hagerman 14 F..........327
Haggardt 14 F..........
Haight 4 C..........
Hailey 12 G..........966
Hamer 11 L..........252
Hammett 13 D..........176
Hansen 14 G..........379
Harlem 3 B..........
Harper 1 C..........
Harpster 7 D..........61
Harris 7 C..........
Harrison 4 B..........493
Harvard 5 B..........41
Hatch 14 M..........
Hauser 3 B..........
Haver 15 N..........
Hawgood 11 L..........
Hawley 14 J..........
Hawthorn 10 C..........
Hay 13 G..........
Hayden Lake 3 B..........
Hazelton 14 G..........388
Headquarters 6 D..........
Heath 10 B..........
Heath 12 M..........
Hedlund 4 D..........
Heglar 14 J..........
Heise 12 M..........61
Helmer 5 C..........259
Heman 11 M..........
Henry 13 N..........26
Herrick 4 C..........
Heyburn 14 H..........201
Hickey 12 C..........
High Bridge 11 L..........
Hill City 13 E..........50
Hillcrest 12 C..........
Holbrook 15 K..........242
Holcomb 12 D..........
Hollister 15 F..........113
Homedale 12 A..........225
Hoover 10 C..........
Hope 2 C..........111
Hornby 2 C..........
Horse Branch 5 C..........
Horseshoe Bend 11 C....380
Hot Spring 14 D..........
Howe 12 J..........258
Howell 6 B..........
Humbird 2 C..........
Humphrey 10 L..........
Huston 12 B..........76

I

Idaho City 11 D..........187
Idaho Falls 12 L......9,386
Idaho Junction 13 L..........
Idahome 14 J..........31
Idavada 15 F..........
Igo 14 K..........
Indian Valley 10 C......431
Ingling 11 N..........
Inkom 14 L..........562
Iona 12 M..........386
Irwin 12 N..........127
Island Park 10 N..........51

J

Jacques 6 B..........
Jarvey 4 D..........
Jaype 6 D..........
Jefferson 4 D..........
Jenida 3 B..........
Jenness 11 B..........
Jerome 14 F..........1,976
Jersey 5 C..........
Joel 6 B..........
Joki 4 C..........
Jonathan 11 A..........
Jones 11 L..........
Jordan 6 C..........
Joseph 7 C..........
Judkins 11 N..........
Julinetta 6 B..........278
Juniper 15 K..........

K

Kameron 5 C..........
Kamiah 7 D..........488
Katka 2 D..........
Kaysley 13 G..........
Keeler 5 C..........
Kellogg 4 D..........4,116
Kemp 10 C..........
Kendrick 6 B..........362
Kennedy Ford 5 B..........
Kenney 1 C..........
Kenyon 14 H..........
Ketchum 12 G..........254
Keuterville 7 C..........389
Kiesel 12 C..........
Kilgore 10 M..........21
Kimama 14 H..........76
Kimball 13 L..........
Kimberly 14 G..........683
King Hill 13 E..........127
Kings 3 C..........
Kingston 4 C..........126
Kinport 14 M..........
Klockmann 1 B..........
Knull 14 F..........
Kooskia 7 D..........407
Kootenai 2 C..........199
Kraudis 12 K..........
Kruger 12 M..........
Kuna 12 C..........868
Kyle 4 D..........

L

Laclede 3 B..........
Lacon 4 B..........
Lago 14 M..........202
Lake 10 N..........101
Lakeview 3 C..........50
Lamont 11 N..........11
Lane 4 C..........52
Lapwai 6 B..........416
Larkin 11 C..........
Larson 4 D..........
Lava Hot Springs 14 M 544
Leadore 10 J..........202
Leadore Junction 10 J....
Leesburg 9 G..........
Leland 6 B..........101
Lemhi 9 H..........11
Lenore 6 C..........
Leone 12 C..........
Leonia 2 D..........
Leslie 11 J..........50
Letha 11 B..........36
Level 11 L..........
Lewiston 6 B..........9,268
Lewisville 12 M..........285
Liberty 12 C..........242
Lincoln 12 M..........688
Lincoln Junction 12 M.....
Linden 6 C..........
Linfor 4 C..........
Linrose 15 M..........
Little Rock 11 B..........
Lorenzo 12 M..........307
Lost River 12 J..........
Lotus 4 C..........
Lovell 4 B..........
Lowell 7 D..........
Lowman 11 D..........41
Lucile 8 C..........
Lund 14 M..........240

M

McArthur 2 C..........
McCall 9 C..........550
McCammon 14 L..........469
McClellan 4 B..........
McCoard 12 A..........
McHenry 14 G..........
McLeod 4 C..........
McMillan 14 G..........
Macgregor 11 C..........
Mackay 11 H..........772
Macon 13 F..........
Maddens 12 B..........
Magic 13 G..........
Magill 6 C..........
Maiden Lane 15 L....2,635
Maier 10 H..........502
Mains 11 C..........
Malad City 15 L..........
Malta 15 J..........
Manson 14 N..........
Marble Creek 4 D..........
Marion 15 H..........
Marley 13 G..........
Marr 14 H..........
Marsh Valley 14 L..........
Marsing 12 B..........188
Martin 12 G..........
Marysville 11 N..........188
Mashburn 5 C..........
Masonia 4 C..........
Max 14 H..........
May 10 H..........182
Mayfield 12 C..........
Meadow Creek 1 D.
Meadows 9 C..........
Medimont 4 C..........41
Melba 12 B..........941
Melrose 6 C..........66
Menan 12 M..........384
Meridian 12 C..........1,006
Merritt 3 B..........
Mesa 10 C..........101
Mesa Station 10 C..........
Meyers Cove 10 G..........
Mica 4 B..........
Michaud 13 K..........
Midas 3 C..........
Middleton 12 B..........372
Midvale 10 B..........203
Miesen 4 C..........
Milhook 14 H..........
Mill Creek 10 C..........
Milner 14 G..........
Milo 12 M..........
Minidoka 14 J..........198
Minkcreek 15 M..........221
Mitchell 12 L..........
Mohler 6 C..........81
Montana Junction 13 L....
Montour 11 C..........101
Montpelier 15 N......2,488
Monteview 11 K..........
Moody 11 M..........
Moore 12 J..........100
Mora 12 C..........
Moravia 2 C..........
Moreland 13 L..........828
Morrissey 5 B..........
Morton 3 B..........
Moscow 6 B..........4,416
Moss 12 B..........
Moulton 15 H..........
Mountain Home 13 D..1,246
Mowry 4 B..........
Moyie Springs 1 D..........
Mozart 4 B..........
Muldoon 12 H..........
Mullan 4 D..........1,891
Murphy 13 B..........310
Murray 4 D..........304
Murtaugh 14 G..........624
Myrtle 6 B..........

N

Naf 15 J..........112
Nampa 12 B..........8,093
Naples 2 C..........54
Nashville 15 M..........
Neva 5 C..........
Newdale 11 M..........383
New Meadows 9 C......220
New Plymouth 11 B....505
Nezperce 7 C..........440
Noble 12 B..........
Nordman 2 B..........
North Fork 8 H..........11
North Lapwai 6 B..........
North Pole 3 B..........
Norwood 9 C..........
Notus 12 B..........144
Nounan 14 N..........
Novene 14 N..........

O

Oakley 15 H..........882
Obsidian 11 F..........
Oden 2 C..........
O'Gara 4 B..........
Ola 11 C..........200
Olds Ferry 10 A..........
Olin 5 C..........
Omega 4 C..........
Onyx 14 L..........
Orchard 12 C..........180
Oreana 13 C..........101
Orofino 6 C..........1,078
Orogrande 8 E..........
Orvin 12 M..........
Osburn 4 D..........
Ovid 15 N..........219
Owen 5 C..........
Owinza 13 G..........
Owyhee 12 C..........
Oxford 15 M..........252
Ozoma 3 C..........

P

Pagari 13 C..........
Page 4 C..........
Paragon 4 D..........
Pardee 6 C..........
Paris 15 N..........825
Park 6 C..........101
Parker 11 M..........286
Parma 12 B..........750
Paul 14 H..........363
Pauline 14 K..........
Payette 11 B..........2,512
Payne 12 L..........
Pearl 11 C..........12
Pearson 4 D..........
Peavey 14 F..........5
Pebble 14 M..........
Peck 6 C..........164
Pedee 4 B..........
Pegram 15 O..........118
Pella 14 H..........
Penoyer 6 C..........
Perrine 14 G..........
Pescadero 14 N..........
Peterson 13 L..........
Petit 3 C..........
Phillips 5 C..........
Picabo 13 G..........101
Pierce 6 D..........
Pine (Adams Co.) 9 C.....
Pine (Elmore Co.) 12 E 105
Pine Creek 4 C..........
Pine View 11 N..........
Pingree 13 K..........
Pioneer 12 J..........
Pioneerville 11 D..........61
Placerville 11 D..........116
Plano 11 M..........427
Plaza 11 C..........
Plummer 4 B..........346
Plummer Junction 4 B....
Pocatello 13 L......16,352
Pocono 4 D..........
Pollock 8 C..........
Ponderay 2 C..........50
Porthill 1 C..........61
Portneuf 14 L..........
Post Falls 4 B..........507
Potlatch 5 B..........1,210
Prairie 12 D..........152
Preston 15 M..........3,378
Prichard 4 D..........
Priest 13 G..........
Priest River 3 B..........990
Princeton 5 B..........81
Purcell 10 J..........
Purdue 5 C..........

Q

Quartzburg 11 C..........76
Quigley 14 J..........

R

Rabbit Springs 15 F.......
Ramsdell 4 C..........
Ramsey 3 B..........
Rathdrum 3 B..........496
Rawson 13 G..........
Raymond 15 O..........159
Rea 10 N..........
Reasoner 14 L..........
Rease Pass 10 N..........
Rebecca 11 B..........
Red River Hot Springs 7 E
Reno 11 K..........
Reubens 6 C..........193
Reverse 13 D..........
Rexburg 11 M..........3,037
Reynolds 13 B..........
Rhodes 11 M..........
Rice Creek 7 C..........
Richardson 12 C..........
Richfield 13 G..........193
Riddle 15 C..........92
Ridgedale 15 L..........
Rigby 12 M..........1,630
Riggins 8 C..........71
Ririe 12 M..........422
Ritz 1 C..........
Riva 13 B..........
Roberts 12 L..........297
Robin 14 L..........540
Rockford 13 K..........302
Rockford Bay 4 B..........
Rock Island 10 A..........
Rockland 14 K..........374
Rocky Bar 12 E..........46
Rogerson 15 E..........280
Roland 4 D..........
Rose 14 N..........
Roseberry 10 C..........32
Roselake 4 C..........502
Roseworth 15 F..........
Roswell 12 A..........573
Rothas 11 H..........
Roy 15 K..........77
Rubicon 9 C..........
Rudo 6 D..........
Rupert 14 H..........2,260
Russett 12 M..........
Rye Flat 12 D..........

S

Sagle 3 C..........
Saint Anthony 11 M..2,778
Saint Charles 15 N......671
Saint Joe 4 C..........462
Saint Leon 12 M..........
Saint Maries 4 C.......1,896
Salem 11 M..........702
Salmon 9 H..........1,350
Sam 12 N..........
Samaria 15 L..........134
Samuels 2 C..........
Sand 11 B..........
Sand Bank 13 E..........
Sanders 5 B..........
Sandpoint 2 C..........3,252
Santa 5 C..........26
Sawyer 3 B..........
Schiller 13 K..........
Schnoors 2 C..........
Schodde 14 H..........
Seafoam 10 E..........
Sears 14 H..........
Seasons 3 B..........
Sebree 13 D..........
Selby 12 F..........
Selle 2 C..........
Senter 13 H..........
Setters 4 B..........
Shafer 12 C..........
Shelley 12 L..........1,447
Sheppard 12 L..........
Sherwin 5 C..........
Shiloh 2 C..........
Shont 4 D..........
Shoshone 13 G..........1,203
Shoup 8 G..........
Sid 13 H..........
Sierra Nevada Mine 4 C...
Silver City 13 B..........302
Sinclair 1 C..........
Slade 13 D..........
Slate Creek 4 D..........
Small 11 L..........11
Smiths Ferry 11 C..........
Snyder 1 C..........
Snyder 4 F..........
Soda Springs 14 M......830
Sonna 12 C..........
Sorrento 4 B..........
Southard 9 C..........
Southwick 6 C..........102
Spalding 6 B..........40
Spencer 10 L..........127
Spirit Lake 3 B......1,241
Springdale 14 H..........
Springfield 13 K..........289
Springston 4 B..........
Squirrel 11 N..........83
Stacy 12 B..........
Stanford 5 B..........
Stanley 11 F..........144
Star 12 B..........404
Starkey 9 C..........
Starrhs Ferry 14 H..........
Steamboat 4 C..........
Steirman 12 D..........
Sterling 13 K..........128
Stetson 4 D..........
Stites 7 D..........278
Stoddard 12 B..........
Stoker 14 K..........
Stone 15 K..........127
Strachan 14 N..........
Strang 13 K..........
Sturgeon 3 B..........
Sublett 15 J..........
Sugar 11 M..........621
Summit (Nez Perce Co.) 6 C..........
Summit (Clearwater Co.) 6 D..........
Sunnyside 13 D..........42
Sunset 4 D
Swanlake 15 M..........328
Swan Valley 12 N..........11
Sweet 11 C..........380
Sweetwater 6 B..........

T

Taber 13 K..........
Talache 3 C..........
Talbot 12 N..........
Talbot Junction 12 N ..
Talmage 14 M..........
Tamarack 9 C. [illegible]
Teakean 6 C...
Tendoy 9 H.. 11
Tenno 12 L.
Tensed 6 B.
Terreton 11 L [illegible]
Teton 11 M..........[illegible]
Tetonia 11 N..........423
Thama 3 B..........
Thatcher 14 M..........302
Thomas 13 L..........
Thornton 12 M..........303
Three Creek 15 E..........
Ticeska 13 E
Tikura 13 G
Tilma 4 B
Timothy 10 C........
Tindall 15 D........
Topaz 14 M........
Tramway 6 C........
Travers 14 H..
Treasureton 15 M.
Triangle 14 B.
Tri State 11 B..........
Trout 15 H..........
Troy 6 B..........619
Trude 10 N..........
Tucker 12 B
Tunupa 13 F.
Tuttle 13 F..........
Twin Falls 14 G.....8,787
Twin Groves 11 M..
Twin Lakes 3 B..........
Tybee 13 L..........312
Tyson Creek 5 C........

U

Ucon 12 M..........366
Ulysses 8 G..........
University 6 B..........
Ustick 12 C..........915

V

Vay 3 B.........
Victor 12 N..........250
Vilmay 14 H..........
Viola 5 B..........51
Virden 13 K..........
Virginia 14 L..........
Vista 10 C....
Vulcan 11 B..

W

Waha 7 B....
Walker 12 M.
Wallace 4 D [illegible]
Wapello 13 L..........[illegible]
Wapi 14 J..........
Wardboro 15 N..........
Wardner 4 C..........803
Warm River 11 N........
Warren 9 D..........192
Warrens 12 B..........
Washoe 11 B.
Watts 4 B...
Wayan 13 N.. [illegible]
Wayland 5 C.
Weippe 6 D.. [illegible]
Weiser 11 A. [illegible]
Weller 4 B..........
Wellesley 5 B..........
Wendell 14 F..........725
Wesleyan 13 F..........
Westlake 7 C..........79
Westma 12 B
Weston 15 M
White Bird 8 C.
White Knob 11 H
Whitney 15 M...
Wilder 12 B.....
Wildhorse 9 B...
Wilford 11 M..........
Willow Springs 15 L......
Winchester 7 B..........667
Winona 7 C..........
Winsper 11 L..........5
Wood 11 B..........
Woodland (Adams Co.) 9 C
Woodland (Idaho Co.) 6 D
Woodruff 15 L..........
Wooleys 14 N..........
Worley 4 B..........199
Worthington 14 G........
Wrencoe 1 B..........

Y

Yale 5 B..........
Yale 14 J..........
Yellow Pine 9 E
Young 13 L..

Z

Zane 4 C..........
Zenda 14 M..........
Zinc 12 G..........

TYPICAL DAIRY HERD.
Holstein herd—cows in stream. Lewistown, Idaho.

CELERY, WILDER, IDAHO.

OBERMEYER VINEYARD, EMMETT, IDAHO.

REDFISH LAKE.
Peaks in background, Lawtooth, Idaho.

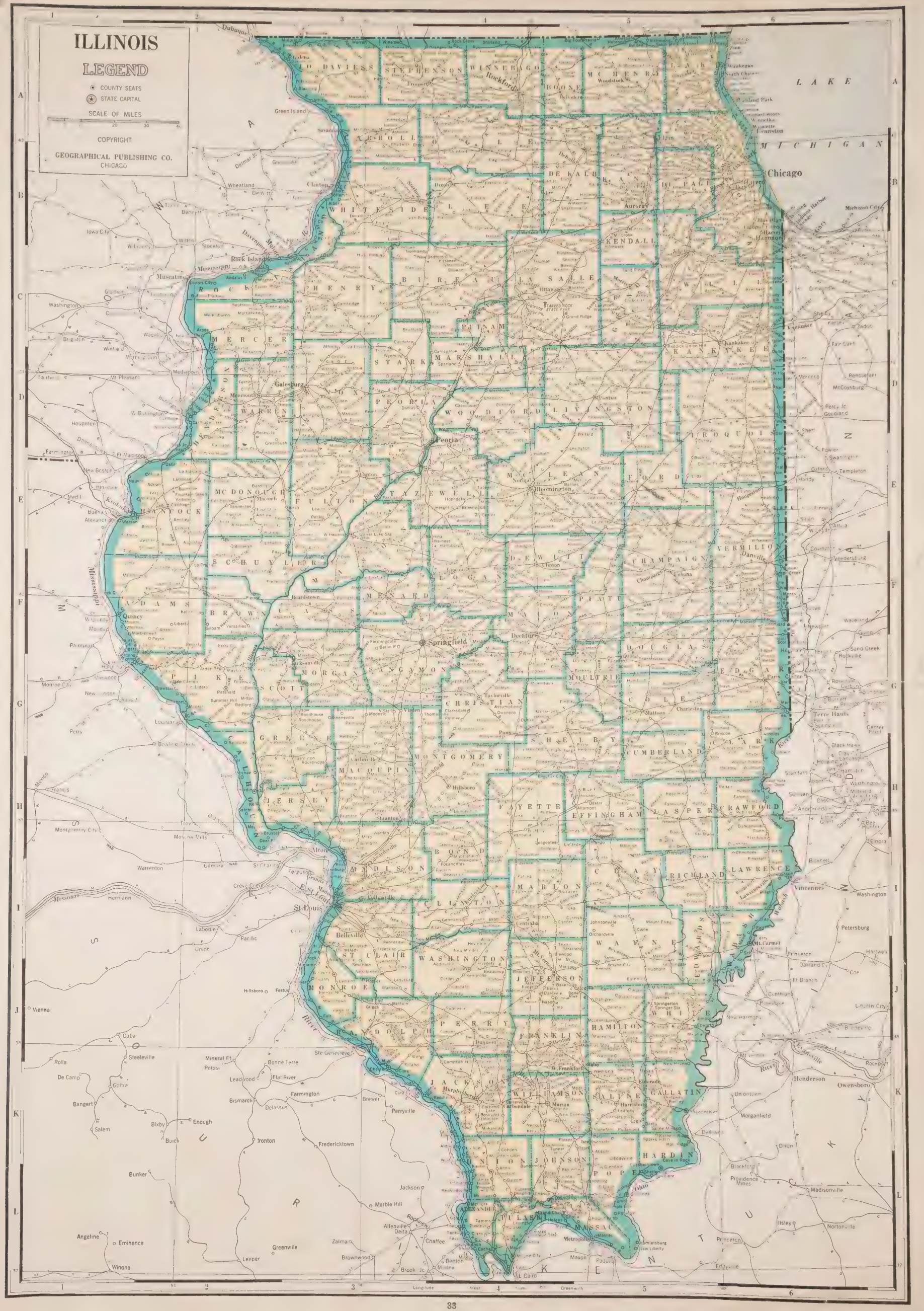
ILLINOIS
LEGEND
COUNTY SEATS
STATE CAPITAL
SCALE OF MILES
COPYRIGHT
GEOGRAPHICAL PUBLISHING CO.
CHICAGO
LAKE MICHIGAN
Chicago
Rockford
Galesburg
Peoria
Bloomington
Springfield
Decatur
Quincy
Rock Island
Aurora
Joliet
Danville
Champaign
Urbana
Kankakee
Ottawa
Dixon
Clinton
Mt Carmel
Centralia
Belleville
St Louis
East St Louis
Cairo
Alton
Carbondale
Harrisburg
Mt Vernon
Olney
Paris
Charleston
Mattoon
Effingham
Vandalia
Jacksonville
Pittsfield
Macomb
Monmouth
Galesville
Mt Pleasant
Fairfield
Salem
Vienna
Cairo
Henderson
Owensboro
Madisonville
Terre Haute
Vincennes
Washington
Lawrenceville
Olney
Mt Carmel
Ohio River
Mississippi River
Missouri River
Wabash River
Illinois River
Kaskaskia River
Embarrass River
Kankakee River
Fox River
Rock River
Green River
Cumberland River
Tennessee River
Ohio River

County	Key	Area Sq. Miles	Pop.
Adams	2 F	842	62,784
Alexander	4 L	236	22,542
Bond	4 H	[illegible]	[illegible]
Boone	4 A	[illegible]	[illegible]
Brown	2 F	[illegible]	[illegible]
Bureau	4 C	881	38,846
Calhoun	2 H	256	8,034
Carroll	3 A	453	18,433
Cass	3 F	371	16,537
Champaign	5 F	1,043	64,273
Christian	4 G	700	37,538
Clark	6 H	493	17,872
Clay	5 I	462	16,155
Clinton	4 I	483	21,369
Coles	5 G	525	37,315
Cook	6 B	933	3,982,123
Crawford	6 H	453	21,085
Cumberland	5 H	353	10,419
De Kalb	5 B	638	32,614
De Witt	4 F	415	18,598
Douglas	5 G	417	17,914
Du Page	5 B	345	91,998
Edgar	6 G	621	24,966
Edwards	5 I	238	8,303
Effingham	5 H	511	19,013
Fayette	4 H	729	23,487
Ford	5 E	500	15,489
Franklin	4 J	446	59,442
Fulton	3 E	884	43,983
Gallatin	5 K	338	10,091
Greene	2 G	515	20,417
Grundy	5 C	433	18,678
Hamilton	5 J	455	12,996
Hancock	2 E	780	26,420
Hardin	5 L	185	6,955
Henderson	2 D	376	8,778
Henry	3 C	824	43,851
Iroquois	6 D	1,121	32,913
Jackson	4 K	588	35,680
Jasper	5 H	508	12,809
Jefferson	4 J	603	31,034
Jersey	3 H	367	12,556
Jo Daviess	3 A	623	20,236
Johnson	4 L	348	10,203
Kane	5 B	627	125,327
Kankakee	6 C	668	50,095
Kendall	5 B	324	10,555
Knox	3 D	711	51,336
Lake	6 A	455	104,387
La Salle	5 C	1,146	97,695
Lawrence	6 I	358	21,885
Lee	4 B	742	32,329
Livingston	5 D	1,043	39,092
Logan	4 F	617	28,863
McDonough	2 E	598	27,329
McHenry	5 A	620	35,079
McLean	4 E	1,191	73,117
Macon	4 F	585	81,731
Macoupin	3 H	860	48,703
Madison	3 I	737	143,830
Marion	4 I	569	35,635
Marshall	4 D	396	13,023
Mason	3 E	555	15,115
Massac	5 L	240	14,081
Menard	3 F	317	10,575
Mercer	2 C	540	16,641
Monroe	3 J	389	12,369
Montgomery	4 H	689	35,278
Morgan	3 G	576	34,240
Moultrie	5 G	338	13,247
Ogle	4 A	756	28,118
Peoria	3 D	636	141,344
Perry	4 J	451	22,767
Piatt	5 F	451	15,588
Pike	2 G	786	24,357
Pope	5 L	385	7,996
Pulaski	4 L	190	14,834
Putnam	4 C	173	5,235
Randolph	3 J	587	29,318
Richland	5 I	357	14,053
Rock Island	2 C	424	98,191
St. Clair	3 I	663	157,775
Saline	5 K	399	37,100
Sangamon	4 G	876	111,733
Schuyler	2 F	432	11,676
Scott	3 G	249	8,539
Shelby	4 G	772	25,471
Stark	3 C	290	9,184
Stephenson	3 A	559	40,064
Tazewell	4 E	647	46,082
Union	4 L	403	19,883
Vermilion	6 F	921	89,339
Wabash	6 I	220	13,197
Warren	2 D	546	21,745
Washington	4 I	561	16,286
Wayne	5 I	733	19,130
White	5 J	507	18,149
Whiteside	3 B	679	39,019
Will	6 C	844	110,732
Williamson	4 K	449	53,880
Winnebago	4 A	529	117,373
Woodford	4 D	528	18,792
Total, 102 Counties		56,043	7,630,654

A

Abbott 5 K....
Abingdon 3 D....2,762
Adair 3 E....171
Adams 2 F....
Adams 5 D....
Addieville 4 J....282
Addison 5 B....916
Adeline 4 A....155
Aden 5 J....16
Ademoor 6 G....25
Adrian 2 E....131
Advance 5 H....80
Agnew 3 B....11
Ahern 6 C....
Akin 5 J....218
Akin Junction Station 5 J
Akron 4 D....
Aladdin 2 G....
Albany 3 B....450
Albers 4 I....267
Albion 5 J....1,666
Alda 4 I....
Alden 5 A....102
Aldridge 4 K....
Aledo 2 C....2,203
Alexander 3 G....277
Alexis 2 D....787
Alexis Junction 2 D
Algers 2 G
Algonquin 5 A....866
Alhambra 3 I....356
Aliceville 3 C....
Allen 3 E....25
Allendale ½ I....462
Allentown 4 E....26
Allenville 5 G....248
Allerton 6 F....338
Allison Bridge 6 I....
Alma 4 I....334
Almora 5 A....
Alonzo 6 E....
Alpha 3 C....403
Alpine 6 B....
Alsey 3 G....152
Alta 4 D....87
Altamont 5 H....1,224
Altmar 4 C....
Alton 3 H....30,142
Altona 3 D....464
Alton Summit 3 H....
Alto Pass 4 K....485
Alvin 6 E....322
Alworth 4 A....
Amboy 4 B....1,972
Amenia 5 F....
America 4 L....21
Anchor 5 E....302
Ancona 4 D....151
Andalusia 2 C....252
Anderson 3 F....
Andover 3 C....197
Andres 6 C....
Andrew 3 F....15
Andrews 2 E....
Anna 4 L....3,436
Annapolis 6 H....253
Annawan 3 C....489
Antioch 4 F....
Antioch (Lake Co.) 5A 1,101
Apple River 3 A....486
Appleton 3 D....51
Aptakisic 6 A....70
Archie 6 F....
Arcola 5 G....1,686
Arden 2 G....
Arenzville 3 F....481
Argenta 4 F....462
Argo 6 B....6,000
Argyle 4 A....112
Arlington 4 C....286
Arlington Heights 5 A....4,086
Armington 4 E....315
Armsby 5 A....
Armstrong 6 E....352
Arnold 3 G....21
Arnolds 6 G....
Aroma Park 6 D....376
Arpee 2 C....
Arrowsmith 5 E....297
Arthur 5 G....1,360
Ashdale 3 A....
Ashkum 5 D....377
Ashland 3 F....1,006
Ashley 4 J....772
Ashmore 5 G....431
Ashton 4 B....868
Assumption 4 G....1,553
Astoria 3 F....1,189
Athens 3 F....1,019
Athensville 3 G....221
Atkinson 3 C....689
Atlanta 4 E....1,164
Atlas 4 D....53
Atterberry 3 F....101
Atwater 3 H....126
Atwood 5 F....683
Auburn 3 G....2,212
Augusta 2 E....1,007
Aurora 5 B....46,568
Ava 4 K....610
Avena 4 H....131
Aviston 4 I....391
Avon 3 E....799
Ayers 4 H....23

B

Bader 3 F....152
Baileyville 4 A....189
Bainbridge 4 K....
Baker 5 C....61
Bakersfield 2 H....
Bal[illegible]ville 4 J....
Balcom 4 L....100
Baldwin 3 J....355
Ballard 5 D....
Ballou 5 C....
Bando 3 F....
Bannister 4 I....
Barclay 4 F....22
Barco 3 I....
Bardolph 2 E....305
Barnes 4 E....41
Barnett 3 H....129
Barnhill 5 J....101
Barr 3 F....
Barrington 5 A....3,203
Barrow 3 G....141
Barry 2 G....1,503
Barstow 3 C....
Bartelso 4 I....248
Bartlett 4 E....504
Bartley 5 K....
Bartonville 4 E....1,886
Barva 4 J....
Basco 2 E....206
Bass Lake 2 D....
Batavia 5 B....5,031
Batchtown 2 H....275
Bath 3 F....346
Baxter 5 H....
Bayle City 4 H....76
Bayle Station 4 H....
Baylis 2 G....352
Beach 6 A....
Beardstown 3 F....6,353
Bearsdale 4 F....26
Beason 4 F....291
Beaucoup 4 J....51
Beaver Creek 4 I....155
Beaverville 6 D....348
Beckemeyer 4 I....850
Bedford 2 G....
Beecher 6 C....772
Beecher City 4 H....330
Belden 5 A....
Belknap 4 L....275
Bell 4 F....
Bellair 6 H....101
Belle Prairie 5 J....48
Belle Rive 5 J....278
Belleview 2 G....118
Belleville 3 I....28,308
Bellflower 5 E....443
Bellmont 6 J....407
Bellwood 6 B....4,985
Belvidere 5 A....8,114
Bement 5 F....1,517
Benld 3 H....2,980
Bennett 6 F....
Bensenville 6 B....1,680
Benson 4 D....334
Bentley 2 E....138
Benton 4 J....8,205
Berdan 3 G....103
Berks 4 L....
Berlin 3 G....202
Berry 4 G....46
Berwick 3 D....177
Berwyn 6 B....47,005
Besler 3 E....
Bethalto 3 H....677
Bethany 5 G....802
Bethel 5 I....
Betz 5 L....
Beverly 2 F....158
Bible Grove 5 I....204
Bierd 3 G....
Big Bay 5 L....
Big Foot Prairie 5 A....86
Biggs 3 F....36
Biggsville 2 D....363
Big Rock 5 B....302
Billet 6 I....223
Bingham 4 H....144
Binney 3 H....21
Birds (Will Co.) 5 C....
Birds (Lawrence Co.) 6 I....284
Birkbeck 4 F....26
Birmingham 2 E....77
Bishop 3 E....24
Bishop Hill 3 C....208
Bismarck 6 E....202
Bissell 4 F....
Blackhawk 2 C....
Blacks 2 F....
Blackstone 5 D....132
Blakes 5 C....
Blair 5 D....26
Blanding 3 A....26
Blandinsville 2 E....929
Block 5 F....15
Bloomfield 4 L....178
Bloomingdale 5 B....337
Bloomington 4 E....30,915
Blue Island 6 B....16,509
Blue Mound 4 G....817
Blue Point 5 H....
Blue Ridge 5 E....16
Bluff City (Schuyler Co.) 3 F....77
Bluff City (Fayette Co.) 4 H
Bluff Hall 2 F....
Bluffs 2 G....953
Bluff Springs 3 F....51
Bluford 5 J....517
Boaz 4 L....18
Bogota 5 H....89
Bois 4 J....
Boles 4 L....11
Bolivia 4 G....43
Bolton 4 A....487
Bond 4 K....
Bondville 5 F....100
Bone Gap 6 I....364
Bonfield 5 C....128
Bongard 5 F....26
Bonnie 4 J....303
Boody 4 G....121
Boos 5 H....
Booth 5 C....
Boothby 5 J....
Borton 6 G....122
Boskydell 4 K....17
Boulder 4 I....117
Bourbon 5 G....101
Bourbonnais 6 C....685
Bowden 3 A....
Bowen 2 E....640
Bowes 5 B....
Bowman (Edgar Co.) 6 G
Bowman (Jersey Co.) 3 H
Boyle 2 H....
Boyleston 5 J....142
Braceville 5 C....219
Bradbury 5 H....41
Bradford 4 C....950
Bradley 6 D....3,048
Braidwood 5 C....1,161
Branch Junction 4 I....
Breckenridge 4 G....11
Breeds 3 E....
Breese 4 I....1,958
Brereton 3 E....152
Brewer 6 F....
Brewster 2 G....
Brickton 5 C....
Bridgeport 6 I....2,316
Brighton 3 H....588
Brimfield 3 D....572
Brisbane 6 C....
Briscoe 6 G....
Bristol 5 B....377
Broadlands 5 F....386
Broadmoor 4 C....51
Broadview 6 B....2,326
Broadwell 4 F....186
Brock 6 C....
Brocton 6 G....429
Brokaw 4 E....
Bronson 6 F....
Brookfield 6 B....10,015
Brooklyn (Schuyler Co.) 2 F....300
[illegible] (Saline Co.) 5 K....
[illegible] 5 L....1,387
[illegible]
[illegible]
[illegible]
Browning 3 F....458
Browns 5 I....292
Brownstown 4 H....464
Brownton 3 G....
Brownwood 4 E....
Brubaker 4 I....26
Bruce 5 G....76
Brussels 2 H....282
Bryant 3 E....484
Bryce 6 E....
Buckhart 4 G....26
Buckingham 5 D....140
Buckley 6 E....468
Buckner 4 K....1,409
Buda 4 C....769
Budd 5 D....11
Buena Vista 4 A....102
Buffalo 4 F....411
Buffalo Hart 4 F....71
Buffalo Prairie 2 C....60
Bulpitt 4 G....447
Buncombe 4 L....242
Bunker Hill 3 H....979
Bureau 4 C....552
Burgess 2 C....51
Burgess Junction 5 C....
Burksville 3 J....176
Burlingame 3 F....
Burlington 5 B....224
Burnett 4 C....
Burnside 2 E....282
Burnside Crossing 3 D....
Burnt Prairie 5 J....252
Burtonsville 5 F....5
Burton View 4 F....51
Bush 4 K....589
Bushnell 3 E....2,845
Bushton 5 G....116
Butler 4 H....277
Butlers 3 D....
Bybee 3 E....
Byron 4 A....916

C

Cabery 5 D....300
Cabool 4 J....
Cache 4 L....51
Cadwell 5 G....102
Cairo 4 L....13,525
Cairo Junction 4 L....
Caledonia 4 A....177
Calhoun 5 I....183
Calona 3 C....
Calumet City 6 B....12,276
Calumet Park 6 B....1,429
Calvin 5 J....117
Camargo 5 F....271
Cambria 4 K....816
Cambridge 3 C....1,350
Camden 2 F....160
Cameron 3 D....258
Campbell Hill 4 K....368
Camp Grant 4 A....
Campgrove 4 D....302
Camp Point 2 F....1,000
Campus 5 D....160
Cantine 3 I....
Canton 3 E....11,751
Cantrall 3 F....170
Capron 5 A....397
Carbon 3 I....
Carbon Cliff 3 B....494
Carbondale 4 K....7,528
Carbon Hill 5 C....165
Carbon Lake 4 K....
Cardiff 5 D....26
Carlinville 3 H....4,144
Carlock 4 E....252
Carlocks 6 D....
Carlyle 4 I....2,127
Carman 2 D....177
Carmi 5 J....2,929
Carpenter 3 I....162
Carpentersville 5 A....1,459
Carriers Mills 5 K....2,346
Carrollton 3 H....2,071
Carterville 4 K....2,886
Carthage 2 E....2,240
Carthage Junction 2 D....
Carthage Lake 2 D....
Cartter 4 I....32
Cary 5 A....731
Casey 5 H....2,200
Caseyville 3 I....743
Casner 5 F....51
Casparis 6 F....
Cass 3 F....
Castleton 3 D....187
Catlin 6 F....813
Caton Farm 5 C....
Cave in Rock 5 L....430
Cayuga 5 D....52
Cazenovia 4 D....76
Cedar Point 4 C....266
Cedarville 4 A....336
Center 4 E....
Central City 4 I....1,143
Centralia 4 I....12,583
Cereal 5 D....11
Cerro Gordo 5 F....965
Chadwick 3 B....558
Challacombe 3 H....
Chambersburg 2 F....210
Champaign 5 F....20,332
Champlin 5 D....
Chana 4 B....252
Chandlerville 3 F....826
Channahon 5 C....[illegible]
Chapin 3 G....[illegible]
Chapman 4 H....52
Charleston 5 G....8,012
Charlotte 5 D....31
Charter Grove 5 B....60
Chasco 4 L....
Chatham 3 G....862
Chatsworth 5 D....981
Chatton 2 F....
Chauncey 6 I....152
Chautauqua 3 H....
Chebanse 6 D....523
Chemung 5 A....252
Cheneyville 6 E....127
Chenoa 5 D....1,324
Cherry (Bureau Co.) 4 C 694
Cherry (Wabash Co.) 6 I
Cherry Valley 4 A....587
Chester 3 K....3,921
Chesterfield 3 H....365
Chestervale 4 F....
Chesterville 5 G....61
Chestnut 4 F....293
Chicago 6 B....3,376,438
Chicago & Alton Junc 2 G
Chicago Heights 6 C....23,311
Chicago Ridge 6 B....269
Chillicothe 4 D....1,977
Chipps 5 G....
Chrisman 6 F....1,089
Christopher 4 K....4,244
Church 3 I....
Cicero 6 B....65,776
Cisco 5 F....347
Cisne 5 I....467
Cissna Junction 6 E....
Cissna Park 6 E....576
Civer 3 E....
Clank 4 L....
Clare 4 B....402
Claremont 6 I....188
Clarence 6 E....177
Clarendon Hills 5 B....933
Clarke 2 H....
Clarke City 5 D....6
Clarksburg 5 H....162
Clarksdale 4 G....31
Clay City 5 I....707
Clayton 2 F....964
Claytonville 6 E....177
Clements 3 G....18
Cleveland 3 C....
Clifford 4 K....
Clifton 6 D....589
Clifton Terrace 3 H....
Clinton 4 F....5,899
Clores 3 K....
Cloverdale 5 B....252
Club House 4 K....
Coal City 5 C....1,633
Coal Dock 6 H....
Coal Valley 3 C....306
Coatsburg 2 F....187
Cobden 4 K....1,036
Coello 4 J....1,162
Coffeen 4 H....703
Colchester 2 E....1,389
Coles 5 G....51
Coleta 3 B....150
Colfax 5 E....803
Collinsville 3 I....9,190
Collison 6 F....127
Colmar 2 E....41
Colona 3 C....244
Colp 4 K....1,250
Columbia 3 J....1,790
Columbus 2 F....116
Colusa 2 E....66
Colvin Park 5 A....31
Comer 3 H....
Compro 3 G....
Compton 4 B....285
Conant 4 J....21
Concord 3 F....230
Cone 5 J....
Congerville 4 B....152
Congress Park 6 B....402
Conlogue 6 G....
Cooksville 5 E....324
Cooperstown 2 F....202
Cora 3 K....101
Cora City 3 K....
Cordes 4 J....11
Cordova 3 B....271
Cornell 5 D....455
Cornish 5 I....
Cornland 4 F....146
Cortland 5 B....262
Coulterville 4 J....1,337
Council Hill 3 A....81
Covell 4 E....50
Cowden 4 H....616
Cowling 6 J....76
Coyne 5 A....
Coynes 5 C....
Crain 4 K....413
Cramer 3 D....36
Cramers Station 3 D....
Crampton 3 C....
Crandall 4 E....
Cravat 4 J....19
Creal Springs 4 K....766
Creeds 5 H....
Crescent City 6 D....312
Creston 4 B....329
Crete 6 C....1,429
Croft 4 F....
Cropsey 5 E....202
Crossville 5 J....508
Cruger 4 D....26
Crumbaugh 5 E....
Cruze 5 I....
Crystal Lake 5 A....3,724
Cuba (Fulton Co.) 3 E 1,478
Cuba (Lake Co.) 5 A....
Cullom 5 D....489
Culver 3 F....
Curran 3 G....142
Curtis (Menard Co.) 3 F..
Curtis (Kankakee Co.) 6 C
Cushman 5 G....16
Custer 4 D....
Custer Park 5 C....101
Cutler 4 J....521
Cutmer 6 E
Cypress 4 L.

D

Dahinda 3 D....152
Dahlgren 5 J....626
Dakota 4 A....260
Dale 5 J....102
Dales Station 5 J....
Dallas City 2 E....1,114
Dalton City 5 G....403
Dalzell 4 C....578
Dana 4 D....253
Danforth 5 D....369
Danvers 4 E....601
Danville 6 F....36,646
Dareville 4 J....
Darmstadt 3 I....404
Darrow 6 D....
Darwin 6 H....127
Daum 3 H....
Davis (Stephenson Co.) 4 A....339
Davis (Pulaski Co.) 4 L..
Davis Junction 4 A....202
Dawleys 4 L....
Dawson 4 F....394
Dawson Park 6 L....
Dayton 5 C....177
Decatur 4 E....57,378
Decorra 2 D....26
Deer Creek 4 E....290
Deerfield 6 A....1,858
Deer Grove 4 B....161
Deer Park 4 C....
Deer Plain 2 H....63
DeKalb 5 B....8,5[illegible]
Delafield 5 J....
De Land 5 F....474
Delavan 4 E....1,084
Delhi 3 H....134
Dell Abbey 5 C....
Delmar 6 C....
DeLong 3 D....302
Delrey 5 E....61
Delwood 5 K....16
Dempsey 5 K....
Dennison 6 G....202
Denny 4 J....
Denrock 3 B....
Denver 2 E....253
De Pue 4 C....2,200
Derby (Ford Co.) 5 E....
Derby (Saline Co.) 5 K..26
Derry Farm 4 G....
DeSoto 4 K....676
Des Plaines 6 B....8,969
Detroit 2 G....144
Dewey 5 E....152
Dewitt 5 F....253
Dewmaine 4 K....920
Dexter 5 H....30
Dickerson 5 E....
Dickeys 5 D....11
Dietrich 5 H....488
Dillsburg 5 E....61
Dimmick 4 C....
Disco 2 E....60
Divernon 4 G....1,170
Divers 3 A....
Divine 5 C....
Dix 4 I....231
Dixon 4 B....9,897
Dixon Springs 5 L....26
Dollville 4 G....25
Doney 6 D....
Dolton 6 B....2,923
Dongola 4 L....637
Donnellson 4 H....452
Donovan 6 D....375
Doran 5 G....16
Dorans Station 5 G....
Dorchester 3 H....144
Dorsey 3 H....26
Douglas 3 D....152
Dover 4 C....167
Dow 3 H....257
Dowell 4 K....832
Downers Grove 5 B....8,977
Downs 4 E....297
Drake 3 G....21
Dresser 2 G....
Dressor 4 H....52
Drivers 4 J....
Dubois 4 J....197
Dubuque Junction 2 A....
Dudley 6 G....127
Duffin 5 B....
Dunbar 4 A....
Duncan (Stark Co.) 3 D 101
Duncan (Gallatin Co.) 5 K
Duncanville 6 H....76
Dundas 6 I....243
Dundee 5 A....2,892
Dunkel 4 G....
Dunlap 3 D....402
Dunn (Moultrie Co.) 5 G..
Dunn (Crawford Co.) 6 H..
Dupo 3 I....2,084
Duquoin 4 J....7,593
~~Durand 4 A~~....554
Durley 4 H....
Duvall 5 G....
Dwight 5 D....2,533

E

Eagle 5 K....21
Earlville 4 C....1,027
East Alton 3 I....4,494
East Aurora 5 B..
East Burlington 2 D.
Eastburn 6 D....
East Cabin 2 A....
East Carondelet 3 I....378
East Clinton 3 B....
East Decatur 4 F....
East Dubuque 2 A....1,395
East Galesburg 3 D....587
East Galesburg Station 3 D
East Hannibal 2 G....
East Hardin 2 H....11
East Joliet 5 C....
East Keokuk 2 E....
East Lynn 6 E....292
East Moline 3 C....10,095
Easton 3 F....403
East Rockford 4 A....
East Saint Louis 3 I..74,374
Eaton 6 H....252
Ebner 3 B....
Eckard 3 E....
Eddy 6 A....
Eddyville 5 L....115
Edelstein 4 D....102
Eden 3 D....61
Eden Mine 3 J....
Edgar 6 G....90
Edgetown 6 C....
Edgewood 5 H....492
Edinburg 4 G....792
Edwards 3 D....403
Edwardsville 3 I....6,211
Effingham 5 H....4,961
Egan 4 A....24
Elburn 5 B....648
Elco 4 L....252
El Dara 2 G....167
Eldena 4 B....112
Eldorado 5 K....4,483
Eldred 2 H....282
Eldridge 6 C....
Eleanor 2 D....26
Eleroy 3 A....101
Elgin 5 B....35,912
Elizabeth 3 A....651
Elizabethtown 5 L....488
Elkhart 4 F....427
Elkville 4 K....1,133
Ellery 5 J....76
Elliott 5 E....301
Ellis (Sangamon Co.) 4 F..
Ellis (Vermilion Co.) 6 E 102
Ellisgrove 3 J....226
Ellisville 3 E....164
Ellisville Station 3 E....
Ellsworth 5 E....257
Elmhurst 6 B....11,0[illegible]
Elmore 3 D....202
Elmwood 3 D....1,166
El Paso 4 D....1,5[illegible]
Elsah 3 H....169
Elva 5 B....
Elvaston 2 E....206
Elwin 4 G....101
Elwood 5 C....257
Embarrass 5 G....
Emden 4 E....403
Emerson 3 B....26
Emery 4 F....
Emington 5 D....151
Emma 5 J....156
Empire 5 E....
Energy 4 K....554
Enfield 5 J....744
Enos 3 H....15
Enright 4 D....
Eola 5 B....76
Epworth 5 J....31
Equality 5 K....830
Erie 3 B....888
Ernst 6 H....21
Esmond 4 B....80
Essex 5 C....207
Etherton 4 K....
Eureka 4 D....1,531
Evans 4 D....11
Evanston 6 A....63,338
Evansville 3 J....543
Evergreen Park 6 B....1,594
Evers 5 H....
Ewbanks 2 F....
Ewing 4 J....343
Exeter 2 G....89
Exline 6 D....31
Eylar 5 D....

F

Fairbanks 5 G....5
Fairbury 5 D....2,305
Fairdale 4 A....117
Fairfield 5 J....3,275
Fairgrange 5 G....71
Fair Ground 5 G....
Fairland 5 F....232
Fairman 4 I....33
Fairmount 6 F....741
Fairview 3 E....520
Faithorn 6 C....
Fall Creek 2 F....21
Falmouth 5 H....50
Fancher 5 H....115
Fandon 2 E....101
Farina 5 I....694
Farmdale 4 E....
Farmer City 5 F....1,611
Farmersville 4 G....553
Farmingdale 3 F....76
Farmington 3 D....2,260
Farrington 6 G....
Fay 3 B....102
Fayville 4 L....198
Feehanville 6 B....
Fenton 3 B....152
Ferndale 2 D....
Ferrin 4 I....62
Ferris 2 E....299
Fiatt 3 E....41
Ficklin 5 F....52
Fidelity 3 H....167
Fielden 2 H....250
Fillmore 4 H....421
Filson 5 G....86
Findlay 5 G....682
Fisher 5 E....
Fitchmoor 4 ....
Fithian 6 F....484
Flag Center 4 B....76
Flagg 4 B....
Flanagan 4 D....631
Flat Rock 6 H....584
Flora 5 I....4,377
Florence 2 G....101
Florence Station 4 A....121
Flossmoor 6 B....808
Foley 4 K....
Foosland 5 E....202
Ford 3 K....
Ford Woods 4 E....
Forest City 3 E....269
Forest Park 6 B....14,545
Forman 4 L....
Formosa 3 I....
Forrest 5 D....915
Forreston 4 A....907
Forreston Station 4 A....
Forsyth 4 F....250
Fort Gage 3 K....79
Fort Sheridan 6 A....
Fountain 3 J....
Fountain Creek 6 E....
Fountain Green 2 E....252
Four Mile 2 E....
Fowler 2 F....166
Fox 5 B....
Fox Lake 5 A....874
Fox River Grove 5 A....641
Francis 5 K....
Franco 4 K....
Frankfort 6 C....590
Frankfort Heights 4 K....
Franklin 3 G....527
Franklin Grove 4 B....625
Franklin Park 6 B....2,419
Frederick 3 F....252
Freeburg 3 J....1,434
Freeman Spur 4 K....288
Freeport 4 A....22,026
Freilings 5 C....
Fruit 3 I....26
Fullerton 5 F....
Fulton 3 B....2,653
Fults 3 J....19
Funkhouser 5 H....41
Funks Grove 4 E....62
Furmans 3 I....

G

Galatia 5 K....933
Gale 4 L....
Galena 3 A....3,871
Galena Junction 3 A....
Gales 3 D....
Galesburg 3 D....28,702
Galesville 5 F....76
Galt 3 B....101
Galton 5 G....50
Galva 3 C....2,875
Garber 5 E....26
Garden Plain 3 B....101
Garden Prairie 5 A....252
Gardner 5 C....868
Garfield 4 D....
Garnes 6 F....
Garrett 5 F....272
Garrison 5 J....16
Gays 5 G....306
Geff 5 I....353
Geneseo 3 C....3,401
Genet 4 A....
Geneva 5 B....4,592
Genoa 5 A....1,168
Georgetown 6 F....3,407
Gerald 6 E....
Gerlaw 2 D....102
Germantown 4 I....776
German Valley 4 A....189
Gibson City 5 E....2,161
Gifford 5 E....
Gilberts 5 A....154
Gilbirds 2 F....
Gilchrist 2 C....11
Gillespie 3 H....5,111
Gillum 4 E....11
Gilman 5 D....1,620
Gilmer 5 A....101
Gilmore 5 H....
Gilson 3 D....242
Girard 3 G....1,760
Girard Junction 3 G....
Girard Station 3 G....
Gladstone 2 D....274
Glasford 3 E....671
Glasgow 2 G....203
Glenarm 4 G....202
Glenavon 5 E....26
Glen Carbon 3 I....1,340
Glencoe 6 A....6,290
Glendale 5 L....51
Glen Ellyn 5B....7,628
Glenridge 4 I....63
Glenview 6 A....1,884
Glenwood 6 B....603
Glover 5 F....
Godfrey 3 H....75
Golconda 5 L....1,193
Golden 2 F....563
Golden Eagle 2 H....162
Goldengate 4 J....233
Golf 6 B....112
Goodenow 6 C....252
Goodfield 4 E....177
Good Hope 2 E....369
Goodwine 6 E....51
Goose Lake 5 C....
Gordon 6 F....
Gordons (Adams Co.) 2 G
Gordons (Crawford Co.) 6 H
Goreville 4 K....531
Gorham 4 K....517
Gossett 5 K....87
Grafton 3 H....1,026
Grand Chain 4 L....399
Grand Ridge 5 C....391
Grand Tower 4 K....953
Granite City 3 I....25,130
Grant 3 A....
Grant Park 6 C....508
Grantsburg 5 L....202
Granville 4 C....948
Grape Creek 6 F....612
Grassland 3 I....
Graymont 5 D....127
Grayslake 5 A....1,119
Grayson 5 K....11
Grayville 6 J....1,904
Grayville Junction 5 J....
Great Lakes 6 A....
Greenbush 2 D....81
Greendale 5 I....16
Greenfield 3 G....1,038
Green Oak 4 C....101
Green Ridge 3 G....
Green River 3 C....26
Green Switch 4 F....
Greenup 5 H....1,062
Green Valley 4 E....464
Greenview 3 F....720
Greenville 4 H....3,233
Gridley 4 D....709
Griggs (Randolph Co.) 3 J
Griggs (Logan Co.) 4 F....
Griggsville 2 G....1,183
Grimsby 4 K....61
Grinnell 5 L....15
Griswold 5 D....11
Groat 4 J....
Gronso 5 D....
Groveland 4 E....202
Grubbs 4 K....
Gundy 6 E....
Gurnee 6 A....500
Gurney 3 F....
Guthrie 5 E....86

H

Hadley 2 G....21
Hagaman 3 G....125
Hagarstown 4 H....138
Hagener 3 F....
Haldane 4 A....152
Half Moon 3 I....
Hall 5 G....
Hallock 6 E....
Hall Ridge 5 K....16
Hallsville 4 F....102
Hamburg 2 H....288
Hamilton 2 E....1,657
Hamletsburg 5 L....133
Hammond 5 F....460
Hampshire 5 A....656
Hanna City 3 D....563
Hanna Station 3 D....
Hanover 3 A....806
Hanson 4 H....21
Harco 5 K....602
Hardin 2 H....732
Harlem 4 A....101
Harmon 4 B....209
Harness 4 F....10
Harper 4 A....76
Harpster 5 E....31
Harris (Platt Co.) 5 F..26
Harris (Edgar Co.) 6 G..
Harrisburg 5 K....11,601
Harrison 4 K....101
Harristown 4 F....152
Hart 5 A....
Hartford 3 I....1,566
Hartland 5 A....102
Hartsburg 4 F....318
Harvard 5 A....2,988
Harvel 4 G....353
Harvey 6 B....16,388
Havana 3 E....3,446
Hayes 5 F....
Hazel Crest 6 C....1,159
Hazel Dell 5 H....162
Hazelhurst 4 B....51
Heaton 6 E....
Hebron 5 A....608
Hecker 3 J....161
Held 4 D....10
Helens 5 L....
Heman 4 F....
Henderson (Knox Co.) 3 D....158
Henderson (Macoupin Co.) 3 H....26
Henkel 4 B....25
Hennepin 4 C....312
Henning 6 E....287
Henry 4 D....1,658
Henton 4 G....182
Herald 5 K....51
Herbert 5 A....50
Herborn 5 H....61
Hercules 6 H....
Herget 4 E....
Hermon 3 D....202
Herrick 4 H....474
Herrin 4 K....9,670
Herscher 5 D....451
Hersman 2 F....99
Hervey City 4 G....50
Hess (Madison Co.) 3 H....
Hess (Johnson Co.) 5 L....
Hettick 3 G....220
Heyworth 4 E....958
Hickman 6 E....
Hicks 2 C....50
Hidalgo 5 H....158
Higgins 5 I....
Highland 3 I....3,314
Highland Park 6 A....12,203
Hight 4 G....
Highwood 6 A....3,625
Hildreth 6 F....
Hillsboro 4 H....4,429
Hillsdale 3 B....152
Hillside 6 B....1,004
Hilltop 3 F....
Hillview 2 G....442
Hinckley 5 B....616
Hindsboro 5 G....465
Hines 4 K....
Hinsdale 6 B....6,841
Hoffman 4 I....53
Holcomb 4 A....142
Holder 4 E....26
Holland 5 H....
Holliday 4 H....167
Hollis Junction 3 E....
Holton 4 D....
Homberg 5 L....10
Homer 6 F....917
Homewood 6 C....3,221
Honey Bend 4 H....128
Honey Creek 4 B....
Hoodville 5 J....21
Hookdale 4 I....61
Hooper 6 D....
Hoopeston 6 E....5,597
Hooppole 3 C....266
Hopedale 4 E....496
Hopewell 3 C....
Horace 6 G....71
Hornsby 3 H....202
Horse Creek 5 C....
Horton 2 G....
Houston 3 J....168
Howe 4 C....
Hoyleton 4 I....382
Hubbard 5 J....
Hubbard Woods 6 A....150
Hubly 3 F....
Hudgens 4 K....33
Hudson 4 E....330
Huegely 4 J....17
Huey 4 I....184
Hull 2 G....554
Hulls Station 2 G....
Humboldt 5 G....345
Hume 6 F....585
Humrick 6 F....101
Hunt 5 H....197
Huntley 5 A....670
Huntsville 2 F....101
Hurricane 2 H....102
Hurst 4 K....1,123
Hustle 6 E....
Hutsonville 6 H....610

I

Idlewood 4 J....
Illinois Central Junction 4 E
Illinois City 2 C....27
Illiopolis 4 F....715
Imbs 3 I....21
Ina 4 J....458
Indianola 6 F....408
Industry 2 E....568
Ingleside 5 A....93
Ingraham 5 I....204
Iola 5 I....243
Iowa Junction 2 D....
Ipava 3 E....635
Irene 4 A....41
Iroquois 6 D....231
Irving 4 H....521
Irvington 4 I....344
Irwin 5 D....77
Isabel 6 G....222
Itasca 5 B....594
Iuka 5 I....371
Ivesdale 5 F....386

J

Jackson 6 I....
Jacksonville 3 G....17,722
Jacob 4 K....61
Jamaica 6 F....202
Jamesburg 6 E....200
Jamestown 4 J....152
Janesville 5 G....303
Jaynes 2 D....
Jerseyville 3 H....4,304
Jewett 5 H....245
Joan 3 H....
Johnsonville 5 I....96
Johns Spur 4 K....
Johnston City 4 K....5,941
Joliet 5 C....42,993
Jonesboro 4 L....1,241
Jones Ridge 4 K....11
Joppa 5 L....462
Joslin 3 C....26
Joy 2 C....524
Joy Prairie 3 F....
Judy 6 C....
Junction 5 K....292

K

Kahm 3 G....
Kampsville 2 H....388
Kane 3 H....511
Kaneville 5 B....302
Kangley 4 C....236
Kankakee 6 D....21,521
Kansas 6 G....946
Kaolin 4 L....
Kappa 4 D....123
Karbers Ridge 5 K....202
Karl 5 G....
Karnak 4 L....771
Kasbeer 4 C....152
Kaser 3 H....
K[illegible] 3 J....28
Keenes 5 J....202
Keensburg 6 J....356
Kegley 5 K....
Keithsburg 2 D....1,079
Kell 4 I....187
Kellerville 2 F....61
Kelleys 4 K....
Kelsey 3 F....
Kemp 5 G....86
Kemper 3 H....106
Kempside 4 J....
Kempton 5 D....268
Kenilworth 6 A....2,501
Kenner 5 I....
Kenney 4 F....485
Kent 3 A....101
Kernan 5 C....26
Kerrick 4 E....10
Kewanee 3 C....17,091
Kevesport 4 I....434
Keys 4 G....
Kilbourne 3 F....395
Kincaid 4 G....1,583
Kinderhook 2 G....318
King 2 H....
Kingman 5 H....31
Kings (Ogle Co) 4 B....152
Kings (White Co) 5 J....
Kings Crossing 6 G....
Kingston 5 A....237
Kingston Mines 3 E....362
Kinmundy 4 I....815
Kinsman 5 C....169
Kirk 5 G....
Kirkland 4 A....526
Kirkpatrick 2 E....
Kirksville 5 G....76
Kirkwood 2 D....692
Kisch 3 F....
Kittredge 3 A....
Knapp 3 G....
Knight 4 F....
Knoxville 3 D....1,862
Koster 6 D....
Krause 3 I....
Kumler 5 E....

L

La Clede 5 I....224
Lacon 4 D....1,546
Lacrosse 2 E....51
Ladd 4 C....1,318
La Fayette 3 D....253
Lafox 5 B....86
La Grange 6 B....10,102
La Harpe 2 E....1,173
La Hogue 5 D....81
Lake Bluff 6 A....1,452
Lake City 5 G....177
Lake Forest 6 A....6,554
Lake Fork 4 F....117
Lake Villa 5 A....487
Lakewood (Mason Co.) 3 F.
Lakewood (Shelby Co.) 4 H....269
Lake Zurich 5 A....368
La Marsh 3 E....
Lamoille 4 C....504
Lanark 3 A....1,208
Lancaster 6 I....152
Landes 6 I....51
Lane 4 F....302
Lanes Station 4 F....
Lanesville 4 F....56
Langham 5 C....
Langley 4 C....
Langleyville 4 G....202
Lansing 6 C....3,374
Lanton 5 G....6
La Place 5 F....302
La Prairie 2 F....176
Larchland 2 D....51
La Rose 4 D....150
La Rue 4 K....
La Salle 4 C....13,149
Latham 4 F....374
Latham Park 4 A....
Laura 3 D....152
Laurette 5 E....
Law 3 A....
Lawler 5 K....
Lawndale 4 F....182
Lawrence 5 A....
Lawrenceville 6 I....6,293
Layfield 4 J....
Leaf River 4 A....382
Lebanon 3 I....1,822
Ledford 5 K....462
Lee 4 B....291
Lee Center 4 B....302
Leeds 4 D....26
Lefton 3 G....
Leithton 5 A....
Leland 5 B....548
Lemens 3 J....
Lementon 3 J....
Lemont 5 B....2,583
Lena 3 A....1,142
Lenzburg 3 J....442
Leonard 6 D....51
Leonore 4 C....191
Lerna 5 G....368
Le Roy 5 E....1,592
Leslie 4 E....
Leverett 5 F....11
Levings 4 L....6
Lewistown 3 E....2,249
Lexington 5 E....1,292
Liberty 2 F....181
Libertyville 6 A....3,787
Lilly 4 E....152
Lily Lake 5 B....150
Lima 2 F....198
Limestone 4 D....
Lincoln 4 F....12,843
Lincoln Fields 6 C....
Lindenwood 4 A....151
Linter 5 F....
Lipsey 5 G....
Lis 5 H....
Lisbon 5 C....146
Lisle 5 B....152
Litchfield 4 H....6,612
Literberry 3 F....[illegible]
Littleton 2 E....
Little York 2 D....[illegible]
Liverpool 3 E....153
Livingston 3 H....1,447
Loami 3 G....462
Lock Haven 3 H....
Lockport 5 C....3,378
Loda 5 E....499
Lodemia 5 D....
Lodge 5 F....152
Logan 4 K....1,428
Lomax 2 E....410
Lombard 5 B....6,197
Lombardville 4 C....102
London Mills 3 D....432
Lone Tree 2 D....
Long Branch 3 F....
Long Point 4 D....254
Longview 5 F....275
Loogootee 4 H....144
Loon Lake 5 A....26
Loraine 2 F....382
Lorenzo 5 C....11
Lostant 4 C....413
Lotus 5 E....61
Louis Station 5 I....
Louisville 5 I....803
Love 3 B....
Lovejoy 3 J....1,501
Lovells Crossing 5 B....
Lovington 5 G....1,120
Lowder 3 G....51
Lowpoint 4 D....202
Loxa 5 G....127
Ludlow 5 E....345
Luther 4 F....
Lutz 4 H....
Lyndon 3 B....383
Lynn Center 3 C....101
Lynn Station 3 C....
Lyons 6 B....4,787

M

McCall 2 E....
McClure 4 L....202
McClusky 3 H....23
McConnell 3 A....142
McCown 6 F....
McDowell 5 D....102
McGirr 5 B....26
McHenry 5 A....1,354
McKinley 4 J....
McLean 4 E....676
McLeansboro 5 J....2,155
McNabb 4 C....102
McNoel 5 L....26
McVey 3 G....
Mabel 6 F....11
Macedonia 5 J....178
Mackinaw 4 E....761
Macomb 2 E....8,509
Macon 4 G....799
Macoupin 3 H....40
Madison 3 I....7,661
Madrid 5 K....
Maeys 3 J....
Maeystown 3 J....187
Magner 2 G....
Magnolia 4 D....323
Mahomet 5 F....729
Maizetown 6 F....
Makanda 4 K....262
Malden 4 C....284
Malta 4 B....393
Manchester 3 G....390
Mande 4 K....
Mango 5 H....
Manhattan 5 C....627
Manito 3 E....710
Manlius 4 C....311
Mansfield 5 F....679
Manteno 6 C....1,135
Manville 5 D....61
Maple Park 5 B....389
Mapleton 3 E....277
Maquon 3 D....328
Marblehead 2 F....302
Marcoe 4 J....12
Marcus 3 A....
Marengo 5 A....1,952
Marietta 3 E....202
Marine 3 I....537
Marion 4 K....9,033
Marissa 3 J....1,627
Mark 4 C....472
Markham 3 G....349
Marley (Will Co.) 6 C....76
Marley (Edgar Co.) 6 G....
Marlow 5 J....46
Maroa 4 F....1,154
Marseilles 5 C....4,293
Marshall 6 G....2,358
Martinsville 6 H....1,204
Martinton 6 D....252
Maryland 4 A....107
Maryville 3 I....602
Mascoutah 3 I....2,311
Mason 5 H....326
Mason City 3 F....1,928
Massac 5 L....
Massbach 3 A....102
Mather 5 C....
Matherville 2 C....399
Matteson 6 C....726
Matthews 4 K....57
Mattoon 5 G....14,631
Maud 6 J....
Maunie 5 J....455
Maxwell 3 G....
Maysville 2 G....129
Mayview 5 F....26
Maywood 6 B....[illegible]
Mazon 5 C....520
Mazonia 5 C....
Meadows 4 D....
Mechanicsburg 4 F....364
Media 2 D....194
Medinah 5 B....
Medora 3 H....367
Meeks 6 F....
Meharry 5 E....
Melrose 6 H....
Melrose Park 6 B....10,772
Melvin 5 E....499
Melwood 6 G....
Menard 3 K....
Mendon 2 F....580
Mendota 4 C....4,006
Menert 4 E....
Menkes 1 F....
Menominee 3 A....
Meppen 2 H....
Meredosia 2 F....820
Meriden 4 C....
Merna 5 E....
Merriam 5 J....
Merritt 3 G....
Metamora 4 D....701
Metcalf 6 F....401
Metropolis 5 L....5,570
Meyers 1 F....
Michael 2 H....
Middlegrove 3 D....
Middlesworth 5 G....
Middletown 4 F....507
Midland 6 G....
Midland City 4 F....
Midlothian 6 B....1,782
Midway 4 C....
Milan 2 C....
Milan 5 J....888
Miles 3 H....
Milford 6 E....1,437
Milford Junction 6 E....
Milla 4 D....
Millbrig 3 A....
Millbrook 5 B....
Millcreek 4 L....173
Milledgeville 3 B....807
Miller City 4 L....
Millersburg 2 C....469
Millersville 4 G....
Millington 5 C....208
Millsdale 5 C....
Mill Shoals 5 J....465
Millstadt 3 I....1,018
Millstadt Junction 3 I....
Milmine 5 F....
Milroy 2 D....
Milton 2 G....332
Mineral 3 C....266
Minier 4 E....725
Minonk 4 D....1,910
Minonk Junction 4 D....
Minooka 5 C....346
Mirth 6 G....
Missal 5 D....
Mitchell 3 I....
Moccasin 5 H....
Mode 5 H....
Modesto 3 G....246
Modoc 3 J....114
Moffat Mine 3 J....
Mokena 6 C....562
Moline 3 C....32,330
Momence 6 C....2,220
Monee 6 C....395
Monica 3 D....202
Monmouth 2 D....8,782
Monroe Center 4 A....303
Montgomery 5 B....546
Monticello 5 F....2,381
Montrose 5 H....336
Moon 4 D....11
Moores 2 G....
Moores Switch 4 K....
Mooseheart 5 B....1,519
Moro 3 H....203
Morris 5 C....5,563
Morrison 3 B....3,063
Morrisonville 4 G....964
Morse 4 C....16
Morton 4 E....1,501
Morton Grove 6 B....1,980
Mossville 4 D....102
Mound City 4 L....2,544
Mounds 4 L....2,129
Mountain Glenn 4 L....
Mount Auburn 4 G....380
Mount Carmel 6 J....7,120
Mount Carroll 3 A....1,775
Mount Erie 5 I....176
Mount Joy 4 E....
Mount Morris 4 B....1,902
Mount Olive 3 H....3,079
Mount Prospect 6 A....1,222
Mount Pulaski 4 F....1,441
Mount Sterling 2 F....1,729
Mount Vernon 4 J....12,543
Mount Zion 4 G....407
Moweaqua 4 G....1,478
Mozier 2 H....303
Muddy 5 K....338
Mulberry Grove 4 H....596
Mulkeytown 4 K....523
Muncie 6 F....250
Mundelein 5 A....1,011
Munger 5 B....
Mungers 2 F....
Munster 4 D....
Munz 4 K....
Murdock 5 F....[illegible]
Murphysboro 4 K....8,262
Murrayville 3 G....502
Myrtle 4 A....26

N

Nachusa 4 B....202
Nameoki 3 I....2,257
Naperville 5 B....5,112
Naples 2 G....262
Narita 4 F....
Nashville 4 J....2,243
Nason 4 J....261
National Stock Yards 3 J....1,209
Natrona 4 E....81
Nauvoo 2 E....965
Naya 6 G....
Nebo 2 G....484
Neelys Station 2 G....
Neelyville 2 G....51
Neilson 4 K....
Nekoma 3 C....10
Nelson (Lee Co.) 4 B....288
Nelson (Iroquois Co.) 6 D..
Nemo 2 D....
Neoga 5 H....992
Neponset 3 C....520
Nevada 5 D....15
Newark 5 C....414
New Athens 3 J....1,269
New Baden 3 I....1,243
New Bedford 3 C....102
New Berlin 3 G....689
New Boston 2 C....736
New Burnside 5 K....299
Newby 5 G....
New Canton 2 G....479
New Columbia 5 L....46
New Dennison 4 K....32
New Douglas 3 H....335
New Hanover 3 J....62
New Haven 5 K....422
New Holland 4 F....353
New Lebanon 5 A....51
New Lenox 6 C....252
New Liberty 5 L....31
Newman 5 F....1,064
New Memphis 3 I....254
New Milford 4 A....202
New Minden 4 J....192
New Philadelphia 3 E....183
New Salem 2 G....264
Newton 5 H....2,072
New Windsor 3 C....441
Niantic 4 F....591
Nichols 5 A....
Niles Center 6 B....5,007
Nilwood 3 G....327
Noble 5 I....473
Nokomis 4 H....2,454
Noltings 4 I....
Nora 3 A....180
Normal 4 E....6,765
Normal Junction 4 E....
Normandy 4 C....102
Normantown 5 B....
Norris 3 E....334
Norris City 5 K....1,109
North Aurora 5 B....682
Northbrook 6 A....1,193
North Cairo 4 L....
North Chicago 6 A....8,494
North Dixon 4 B....
North Hampton 4 D....
North Hanover 3 A....
North Henderson 3 D....302
North Hooper 6 D....
North Junction 4 F....
Norviel 5 H....
Norwood 2 D....26

O

Oak 5 K....11
Oakdale 4 J....202
Oakford 3 F....291
Oak Hill 3 D....61
Oakland 5 G....1,035
Oaklawn 6 B....2,045
Oakley 4 F....100
Oak Mound 3 E....
Oak Park 6 B....63,819
Oakwood 6 F....575
Oblong 6 H....1,427
Oconee 4 H....231
Ocoya 5 D....26
Odell 5 D....898
Odin 4 I....1,204
O'Fallon 3 I....2,373
Ogden 6 F....450
Ogle 2 D....
Oglesby 4 C....3,910
Ohio 4 C....510
Ohlman 4 H....228
Oil City 2 D....
Oilfield 6 G....16
Okawville 4 J....647
Oldenburg 3 I....21
Olin 3 D....
Olive Branch 4 L....202
Oliver (Whiteside Co.) 3 B
Oliver (Edgar Co.) 6 G....76
Olivet 6 F....200
Olmsted 4 L....559
Olmstead Station 4 L....
Olney 5 I....6,140
Olympia Fields 6 B....143
Omaha 5 K....368
Onarga 5 D....1,456
Oneida 3 D....659
Ontarioville 5 B....252
Opdyke 5 J....311
Ophiem 3 C....122
Oquawka 2 D....777
Orangeville 4 A....383
Oraville 4 K....127
Orchard 4 I....
Orchard Place 6 B....103
Orchardville 5 I....101
Oreana 4 F....202
Oregon 4 B....2,373
Orient 4 K....1,267
Orion 3 C....620
Orland Park 6 B....[illegible]
Orleans 3 G....[illegible]
Ormonde 2 D....25
Osborn 3 C....
Osbornville 4 G....16
Osco 3 C....81
Osman 5 E....62
Ospur 4 F....
Oswego 5 B....932
Ottawa 4 C....15,042
Otterville 3 H....94
Otto 6 D....
Owaneco 4 G....336
Owen 6 H....
Ozark 5 K....102

P

Padua 5 E....46
Palatine 5 A....2,116
Palestine 6 H....1,665
Palmer 4 G....281
Palmerton 3 F....
Palmyra 3 G....760
Paloma 2 F....102
Palos Park 6 B....456
Pana 4 G....5,818
Panama 4 H....1,026
Pande 6 F....
Panola 4 D....82
Papineau 5 D....178
Paradise 4 J....
Paris 6 G....8,781
Parker 5 K....76
Parkersburg 5 I....308
Parkland 3 E....
Park Ridge 6 B....10,426
Parnell 5 F....41
Parrish 4 K....252
Parrville 3 E....
Patoka 4 I....546
Patterson 2 G....199
Patton 6 I....61
Pauline 6 F....
Pawnee 4 G....959
Pawnee Junction 4 G....
Paw Paw 4 B....559
Paxton 5 E....2,902
Payne 6 G....
Payson 2 F....455
Pearl 2 G....492
Pearl City 3 A....406
Pecatonica 4 A....1,152
Pekin 4 E....16,096
Pekin Junction 4 D....
Pembroke 6 D....
Penfield 6 E....302
Penseneau 3 I....
Peoria 4 D....104,738
Peoria Heights 4 D....3,280
Peoria & Northwestern Junction 4 E....
Peotone 6 C....1,154
Pequot 5 C....
Perco 4 J....
Percy 4 J....907
Perdueville 5 E....26
Perry 2 F....493
Perry Springs 2 F....11
Perryville 4 A....
Peru 4 C....9,121
Pesotum 5 F....404
Petersburg 3 F....2,319
Peterstown 4 C....
Phelps 2 D....26
Philadelphia 3 F....97
Philo 5 F....512
Piasa 3 H....128
Pierron 4 I....457
Pierson Station 5 F....202
Pike 2 G....11
Pinckneyville 4 J....3,046
Pineland 2 G....
Pingree Grove 5 A....117
Pinkstaff 6 I....252
Piper City 5 D....650
Pittsburg 4 K....809
Pittsfield 2 G....2,354
Pittwood 6 D....402
Plaines 5 C....
Plainfield 5 C....1,426
Plainview 3 H....162
Plainville 2 F....247
Plano 5 B....1,781
Plato Center 5 B....102
Pleasant Hill 2 G....700
Pleasant Mound 4 I....203
Pleasant Plains 3 F....486
Plymouth 2 E....745
Poag 3 I....
Pocahontas 4 I....986
Poe 3 J....
Poland 3 K....
Polk 6 C....
Polo 4 B....1,868
Pomona 4 K....51
Ponemah 2 D....76
Pontiac 5 D....8,255
Pontoosuc 2 E....143
Poplar City 3 F....11
Poplar Grove 5 A....349
Portage 3 A....
Port Byron 3 B....587
Porter 3 D....
Porterfield 4 D....
Posey 4 I....73
Potomac 6 E....643
Potts 4 L....
Pottstown 4 D....252
Powerton 4 E....
Prairie City 3 E....525
Prairie du Rocher 3 J....512
Prairie Hall 5 G....
Prairie View 6 A....92
Preemption 2 C....203
Preston 3 J....167
Price Valley 4 D....
Princeton 4 C....4,762
Princeville 3 D....994
Priscilla 4 C....6
Proctor 5 E....41
Prophetstown 3 B....1,354
Prospect 5 E....
Proving Ground 3 A
Puder 6 C....
Pulaski 4 L....[illegible]
Putnam 4 C....[illegible]
Pyatts 4 J....[illegible]

Q

Quarry 3 J....
Quincy 1 F....39,221
Quiver Lake 3 E....
Quiver Lake Station 3 E....

R

Raddle 4 K....16
Radford 4 G....25
Radley 4 B....
Radnor 4 D....
Radom 4 J....300
Rago 4 L....
Raleigh 5 K....241
Ramsey 4 H....807
Randall 3 D....568
Randolph 4 E....15
Rankin 6 E....839
Ransom 5 C....404
Rantoul 5 E....1,555
Rapatee 3 D....1,553
Rapids City 3 B....191
Rardin 5 G....222
Raritan 2 D....303
Raven 6 F....
Ravinia 6 A....
Rawalts 3 E....
Ray 3 F....111
Raymond 4 H....727
Rector 5 K....
Red Bud 3 J....1,208
Reddick 5 D....205
Reddish 2 H....
Redmon 6 G....236
Red Oak 4 A....127
Reed City 3 E....
Reeders 3 H....
Rees 3 G....14
Reevesville 5 L....102
Reilly 6 E....
Relief 6 G....
Renault 3 J....188
Renault Station 3 J....
Rend 4 J....
Rend City 4 J....
Reno 4 H....212
Renshaw 5 L....10
Rentchler 3 I....116
Reynolds 2 C....324
Reynoldsville 4 L....
Richardson 5 B....49
Richland 3 F....8
Richmond 5 A....512
Richton Park 6 C....137
Richview 4 J....333
Ridge Farm 6 F....888
Ridgefield 5 A....202
Ridgely 3 F....
Ridgeville 5 D....21
Ridgway 5 K....930
Ridott 4 A....201
Riehl 3 H....
Riffle 5 I....7
Riggston 3 G....52
Rileyville 5 K....21
Rinard 5 I....126
Ringwood 5 A....202
Rio 3 D....252
Riola 6 F....
Ripley 2 F....168
Risk 5 E....
Ritchie 5 C....76
River Grove 6 B....2,741
Riverside 6 B....6,660
Riverton 4 F....1,665
Roaches 4 J....
Roanoke 4 D....1,088
Robanna 5 J....
Robbins 6 B....753
Roberts 5 E....410
Robinett 4 I....
Robinson 6 H....3,613
Roby 4 G....76
Roche Blave 5 J....
Rochelle 4 B....3,782
Rochester 4 G....427
Rockbridge 3 H....245
Rock City 4 A....161
Rock Creek 1 F....
Rockdale 5 C....1,701
Rock Falls 4 B....3,848
Rockford 4 A....85,831
Rock Grove 4 A....167
Rock Hill 6 H....
Rock Island 2 C....37,953
Rockport 2 G....206
Rockton 4 A....1,077
Rockwood 3 K....155
Rodden 3 A....31
Rohrer 3 G....15
Roland 5 K....
Rollo 4 B....102
Rome 4 D....189
Romeo 5 B....133
Rondout 6 A....76
Roodhouse 3 G....2,622
Rooks Creek 5 D....
Rosamond 4 G....252
Rosborough 3 J....
Roscoe 4 A....253
Roscoe Siding 4 A....
Rosebud 5 L....51
Rose Hill 5 H....179
Roselle 5 B....807
Roseville 2 D....[illegible]
Rosiclare 5 I....[illegible]
Rossville 6 L....[illegible]
Rossville Junction 6 E....
Round Grove 3 B....102
Round Knob 5 L....100
Round Lake 6 A....338
Rowe 5 D....11
Rowell 4 F....6
Roxana 3 I....1,139
Roxbury 4 B....
Royal 5 F....12
Royalton 4 K....2,108
Ruby 4 A....
Rudement 5 K....61
Rugby 5 D....50
Runkles 2 E....
Rushville 2 F....2,387
Russell 6 A....71
Rutherford 5 F....
Rutland 4 D....495
Ryan 6 F....
Ryder 4 J....

S

Sabina 5 E....36
Sacramento 5 J....
Sadorus 5 F....363
Saidora 3 F....15
Sailor Springs 5 I....231
Saint Anne 6 D....1,078
Saint Augustine 3 D....197
Saint Charles 5 B....5,354
Saint Davids 3 E....977
Saint Elmo 4 H....1,329
Sainte Marie 5 H....304
Saint Francisville 6 I....1,201
Saint Jacob 3 I....487
Saint James 4 H....55
Saint John 4 J....297
Saint Joseph 5 F....777
Saint Libory 3 J....269
Saint Peter 4 I....251
Saint Thomas 3 I....
Salem 4 I....4,420
Saline 5 K....
Saline Mines 5 K....51
Saluda 3 D....
Samoth 4 L....40
Sandoval 4 I....1,266
Sand Prairie 4 E....
Sand Ridge (Jackson Co.) 4 K....112
Sand Ridge (Grundy Co.) 5 C....
Sandwich 5 B....2,597
San Jose 4 E....486
Saunemin 5 D....362
Savage 3 G....
Savanna 3 A....5,086
Savoy 5 F....152
Sawyerville 3 H....[illegible]
Saxony 5 D....
Saybrook 5 E....746
Scales Mound 3 A....358
Scarboro 4 B....41
Scheller 4 J....
Schiller Park 6 B....700
Schoper 3 G....
Schrodts 6 J....
Schuline 3 J....21
Schulines Station 3 J....
Sciota 2 E....197
Scioto Mills 4 A....51
Scott Field 3 I....
Scottland 6 F....167
Scotland Station 6 F....
Scotts 6 F....
Scottsburg 2 E....
Scottville 3 G....198
Scovel 5 D....
Sears 2 C....
Seaton 2 D....310
Seatonville 4 C....373
Secor 4 D....280
Seneca 5 C....1,075
Sepo 3 E....25
Serena 5 C....107
Sesser 4 J....2,300
Seville 3 E....21
Seward 4 A....60
Seymour 5 F....202
Shabbona 4 B....545
Shabbona Grove 4 B....152
Shale City 2 C....11
Shannon 3 A....573
Sharpsburg 4 G....76
Shasta 4 L....
Shattuc 4 I....79
Shawneetown 5 K....1,438
Shaws (Warren Co.) 2 D
Shaws (Lee Co.) 4 B
Shaws Mine 4 J
Sheffield 3 C....[illegible]
Shelbyville 5 G....[illegible]
Sheldon 6 D....1,121
Sheldons Grove 3 F....11
Shepherds 2 G..
Sheridan 5 C....[illegible]
Sherman 4 F....[illegible]
Sherrard 3 C....[illegible]
Shetlerville 5 L....51
Shiloh 3 I....384
Shinn 2 G....20
Shipman 3 H....308
Shirland 4 A....102
Shirley 4 E....203
Shobonier 4 I....317
Shop Creek 4 H....
Shumway 5 H....178
Sibley 5 E....385
Sicily 4 G....40
Sickmans 2 D....
Sidell 6 F....655
Siding 3 H....
Sidney 5 F....538
Siegert 5 J....
Sigel 5 H....294
Siloam 2 F....63
Silver Lake Club 2 D....
Silvis 3 C....2,628
Simpson (Johnson Co.) 5 L....144
Simpson (White Co.) 5 I
[illegible]
[illegible]
[illegible]
[illegible]
[illegible]
Sloan 5 I
Smithboro 4 H....[illegible]
Smithfield 3 E....[illegible]
Smithshire 2 D.
Smithton 3 J....[illegible]
Snyder 6 H....
Soldiers Home 1 F.
Sollars 3 B..
Sollitt 6 C....[illegible]
Solon Mills 5 A....[illegible]
Somonauk 5 B.
Sorento 4 H....[illegible]
Southern Junction 2 C....
South Elgin 5 B....74
South Freeport 4 A.
South Holland 6 B....[illegible]
South Ottawa 4 C..
South Pekin 4 E....[illegible]
South Standard 3 H....
South Wilmington 5 C....722
Sparks Hill 5 K.
Sparland 4 D....[illegible]
Sparta 3 J....3,38[illegible]
Spaulding (Sangamon Co.) 4 F....187
Spaulding (Cook Co.) [illegible]
Speer 4 D....
Spencer 6 C..
Spencers 2 G.
Springer Station 6 I
Springerton 5 J....[illegible]
Springfield 4 F....[illegible]
Spring Grove 5 A....184
Spring Valley 4 C....5,[illegible]
Spruce 3 I....
Staleys 5 F....[illegible]
Standard 4 C....[illegible]
Stanford 4 E....443
Stark 3 D....[illegible]
State Line 6 D....[illegible]
Staunton 3 H....4,618
Steeleville 3 J....[illegible]
Steger 6 C....[illegible]
Sterling 4 B....[illegible]
Steward 4 B....230
Stewardson 5 H....[illegible]
Stillman Valley 4 A....348
Stillwell 2 F....[illegible]
Stockdale 5 C....16
Stockland 6 E....[illegible]
Stockton 3 A....1,[illegible]
Stokes 5 J....
Stolle 3 I....
Stonefort 5 K....466
Stonington 4 G....1,057
Storage 4 C....
Stoy 6 H....176
Strasburg 5 G....471
Stratford 4 B....21
Stratton 5 J.
Straut 2 G..
Strawn 5 E....220
Streator 4 D....[illegible]
Streator Junction 4 D
Stronghurst 2 D....734
Stubblefield 4 I.
Sublette 4 B....[illegible]
Sudduth 3 G....
Sugar Grove 5 B....127
Sullivan 5 G....[illegible]
Sulu 5 F....
Summerfield 3 I....279
Summer Hill 2 G....152
Summit 6 C....6,553
Summum 3 E....170
Sumner 6 I....964
Sunbury 5 D....
Sutter 2 E....51
Sutton 5 A....
Swan Creek 2 E....252
Swanwick 4 J....[illegible]
Sweetwater 3 F....142
Swygert 5 D....[illegible]
Sycamore 5 B....4,[illegible]
Symerton 5 C....[illegible]

T

Table Grove 3 E....463
Tabor 4 F....8
Tallmadge 6 D
Tallula 3 F....[illegible]
Tamalco 4 I....[illegible]
Tamaroa 4 J....881
Tamms 4 L....717
Tampico 3 B....693
Tankville 4 L....
Taylor Ridge 2 C....61
Taylor Springs 4 H....774
Taylorville 4 G....[illegible]
Tazewell 4 E.
Techny 6 A..
Teheran 3 F....[illegible]
Temple Hill 5 L....[illegible]
Tennessee 2 E....[illegible]
Terra Cotta 5 A....[illegible]
Terre Haute 2 E....[illegible]
Teutopolis 5 H....[illegible]
Texas 4 K....
Texas City 5 K....[illegible]
Texico 4 I....[illegible]
Thackeray 5 J....[illegible]
Thawville 5 E....[illegible]
Thayer 3 G....[illegible]
Thebes 4 L....[illegible]
Thomas 3 C....[illegible]
Thomasboro 5 F....[illegible]
Thomasville 4 G....[illegible]
Thompsonville 5 K....[illegible]
Thomson 3 B....[illegible]
Thornton 6 C....[illegible]
Tice 3 F....
Ticona 4 C
Tiedtville 6 B....[illegible]
Tilden 3 J....[illegible]
Timbuctoo 3 B
Timewell 2 F....[illegible]
Tinley Park 6 C....[illegible]
Tioga 2 F....[illegible]
Tipton 5 F....[illegible]
Tiskilwa 4 C....[illegible]
Titus 2 H....
Toledo 5 H....[illegible]
Tolono 5 F....[illegible]
Toluca 4 D....[illegible]
Tomlinson 5 E
Tonica 4 C....[illegible]
Tonti 4 I....[illegible]
Topeka 3 E....91
Torin 5 C....
Toulon 3 D....1,202
Tovey 4 G....100
Towanda 4 E....453
Tower Hill 4 G....612
Tracy 5 C.
Tremont 4 E....[illegible]
Trenton 3 I....[illegible]
Trilla 5 G....[illegible]
Trimble 6 H....[illegible]
Triumph 4 C....[illegible]
Trivoli 3 D....[illegible]
Trowbridge 5 H....[illegible]
Troy 3 I....1,1[illegible]
Troy Grove 4 C....[illegible]
Trumbull 5 J....[illegible]
Tucker 6 C....
Tunnel Hill 4 K....[illegible]
Tuscola 5 F....[illegible]
Twin Grove 4 E....
Tyler 5 E....

U

Ulah 3 C....11
Ullin 4 L....[illegible]
Ullrich 5 G....
Uma 5 C....
Union (Mason Co.) 3 E....
Union (McHenry Co.) 5 A....[illegible]
Union Grove 3 B....[illegible]
Union Hill 5 D....[illegible]
Unionville 5 L....[illegible]
Unity 4 L....[illegible]
Upper Alton 3 H
Urbana 5 F....13,[illegible]
Ursa 1 F....[illegible]
Utica 4 C....1,[illegible]

V

Valier 4 J....1,[illegible]
Valley City 2 G....61
Valmeyer 3 J....[illegible]
Vandalia 4 H....[illegible]
Vanland 4 A....
Van Orin 4 C....[illegible]
Van Petten 4 B....21
Van Wood 4 F.
Varna 4 D....361
Venedy 4 I....144
Venice 3 I....5,344
Vera 4 H....139
Vergennes 4 K....309
Vermilion 6 G....279
Vermilion Grove 6 F....201
Vermont 3 E....948
Vernon 4 I....232
Verona 5 C....279
Versailles 2 F....515
Vevay Park 5 H....91
Victoria 3 D....417
Vienna 4 L....873
Villa Grove 5 F....2,000
Villa Park 5 B....[illegible]
Villa Ridge 4 L....302
Vineland 4 L..
Viola 2 C....564
Virden 3 G....[illegible]
Virden Station 3 G
Virgil 5 B....26
Virginia 3 F....1,1[illegible]
Volo 5 A....[illegible]
Voorhies 5 F..

W

Waddams Grove 3 A....101
Wadsworth 5 A....[illegible]
[illegible]....267
[illegible]
[illegible]
[illegible]
[illegible]
[illegible]
[illegible]
Walnut Grove 2 D....[illegible]
Walnut Hill 4 I....[illegible]
Walnut Prairie 6 H.
Walpole 5 K....[illegible]
Walsh 3 J....
Walshville 4 H....192
Walton 4 B....[illegible]
Waltonville 4 J....[illegible]
Wapella 4 F....[illegible]
Ward 6 C....11
Ware 4 L....10
Warner 3 C....10
Warnock 3 J....
Warren 3 A....1,1[illegible]
Warrensburg 4 F....517
Warrenville 5 B....217
Warrington 6 G....
Warsaw 1 E....1,[illegible]
Wasco 5 B....202
Washburn 4 D....833

INDIANA
SCALE OF MILES
0 5 10 20 30 40
COPYRIGHTED
GEOGRAPHICAL PUBLISHING COMPANY
CHICAGO
LAKE MICHIGAN
Chicago
Gary
Hammond
Michigan City
Indianapolis
Fort Wayne
Evansville
Terre Haute
Louisville
Cincinnati
Longitude West from Greenwich

Washington 4 D. 1,731
Wataga 3 D
Waterloo 3 J
Waterman 5 B 519
Watertown Hospital 3 C
Watkins 5 E
Watseka 6 D
Watson 5 H
Waucunda 5 A
Waukegan 6 A
Wauponsee 5 C
Waverly 3 [illegible]
Wayne 5 B
Wayne City [illegible] J
Waynesville 4 F 511
Weaver Hill 4 I
[illegible]
[illegible]
[illegible]
Weedman 5
Weldon 5 F
Welge 3 K
Welland 4 B
Wellington 6 E
Wells 5 K
Wendelin 5 I
Wendell 4 C
Wenona 4 D
West Batavia 5 B
West Brooklyn 4 B
West Canton ? F
West Chicago
West End 5 K
Western Springs 6 B
Westervelt 4 G
Westfield 6 G
West Frankfort 4 K
West Havana 3 E
West Junction 4 A
West Liberty 5 I
West McHenry 5 A
West Martinsville 6 H
Westmont 5 B 2,730
West Newell 6 F
Weston 5 D 132
West Point 2 E 257
West Ridge 5 F 26
West Roodhouse 3 G
West Salem 6 I 825
West Union 6 H 402
West Vienna 4 L
Westville 6 F 3,901
West York 6 H 352
Wetaug 4 L 134
Wetzel 6 G
Wheaton 5 B 7,258
Wheeler 5 H 186
Wheeling 6 A 467
Whiteash 4 K 237
White Hall 3 G 2,928
White Heath 5 F 252
White House 4 L
Whites 5 J
Whittington 4 J 28
Whitton 3 A
Wichert 6 D 41
Wilbern 4 D
Wilkinson 5 B
Willeys 4 G 26
Williamsfield 3 D 437
Williamsville 4 F 663
Willisville 4 J 506
Willow Hill 5 H 351
Willow Springs 6 B 502
Wilmette 6 A 15,171
Wilmington 5 C 1,740
Wilsman 4 C
Wilson 6 A 76
Wilsonville 3 H 1,220
Wilton 6 C
Winchester 3 G 1,532
Windsor 5 G 925
Winfield 5 B 445
Wing 5 D 112
Winkel 4 E
Winnebago 4 A
Winnetka 6 A
Winslow 3 A
Winston 3 H
Winterrowd 5 H 2
Winthrop Harbor 6 A 661
Witt 4 H 1,516
Wolf 5 B
Wolf Lake (Mason Co.) 3 F
Wolf Lake (Union Co.) 4 L 102
Womac 3 H 177
Woodbine 3 A 102
Woodbury 5 H
Woodford 4 D
Woodhull 3 C
Woodland 6 D
Woodlawn 4 J
Wood River 3 I
Woods 3 H
Woodson 3 G
Woodstock 5 A
Woodvale 2 D
Woodville 2 F
Woodyard 6 F
Woosung 4 B 15
Worden 3 H 1,111
Worth 6 B 411
Wrights 3 G
Wyanet 4 C
Wyckles 4
Wyoming 3 D

X

Xenia 5 I

Y

Yale 5 H
Yates City 3 D
Yenger 6 C
Yeomans 3 G
[illegible]
Yorktown 3 C
Yorkville 5 B
Youngstown 2 E
Yuton 4 E

Z

[illegible]
[illegible] 4 K
Zion 6 A

GAZETTEER OF INDIANA

County	Key	Area Sq. Miles	Pop.
Adams	9 D	339	19,957
Allen	[illegible]	661	146,743
Bartholomew	6 H	407	24,864
Benton	3 D	405	11,886
Blackford	8 D	165	13,617
Boone	5 F	[illegible]	[illegible]
Brown	6 H	324	5,168
Carroll	5 D	[illegible]	15,049
Cass	5 D	416	34,518
Clark	7 K	[illegible]	[illegible]
Clay	4 H	361	26,479
Clinton	5 E	408	27,329
Crawford	5 K	305	10,160
Daviess	4 J	433	26,832
Dearborn	9 H	313	21,056
Decatur	8 H	[illegible]	17,308
De Kalb	8 B	[illegible]	24,911
Delaware	8 E	392	67,270
Dubois	4 K	[illegible]	[illegible]
Elkhart	6 A	462	68,875
Fayette	8 G	216	19,243
Floyd	6 K	148	34,655
Fountain	3 F	396	[illegible]
Franklin	9 H	394	14,498
Fulton	6 C	367	15,038
Gibson	3 K	486	29,202
Grant	7 D	423	[illegible]
Greene	4 I	543	31,481
Hamilton	6 F	399	23,444
Hancock	7 F	307	16,605
Harrison	6 K	486	[illegible]
Hendricks	5 G	408	19,725
Henry	8 F	397	35,238
Howard	6 D	297	[illegible]
Huntington	7 C	386	29,073
Jackson	6 I	518	[illegible]
Jasper	4 C	562	13,388
Jay	9 E	375	20,846
Jefferson	8 J	364	19,182
Jennings	7 I	383	11,800
Johnson	6 G	322	21,706
Knox	3 J	510	43,813
Kosciusko	6 B	541	27,488
Lagrange	7 A	387	13,780
Lake	3 B	[illegible]	261,310
La Porte	5 A	605	60,490
Lawrence	5 I	[illegible]	[illegible]
Madison	7 E	[illegible]	82,888
Marion	6 G	397	422,666
Marshall	6 B	441	25,077
Martin	4 J	339	10,103
Miami	6 D	381	29,032
Monroe	5 H	416	[illegible]
Montgomery	4 F	501	26,980
Morgan	6 H	406	19,424
Newton	[illegible] C	405	9,841
Noble	7 B	417	22,404
Ohio	9 I	86	3,747
Orange	5 J	407	[illegible]
Owen	4 H	393	11,351
Parke	3 G	447	16,561
Perry	[illegible]	384	[illegible]
Pike	3 K	338	[illegible]
Porter	4 B	41[illegible]	22,821
Posey	[illegible]	[illegible]	[illegible]
Pulaski	5 C	432	[illegible]
Putnam	4 G	483	[illegible]
Randolph	9 E	447	24,859
Ripley	8 I	448	18,078
Rush	8 G	409	19,412
St. Joseph	6 A	460	160,033
Scott	7 J	190	6,664
Shelby	7 G	407	[illegible]
Spencer	4 L	403	[illegible]
Starke	5 B	[illegible]	[illegible]
Steuben	9 A	305	13,386
Sullivan	3 I	[illegible]	28,133
Switzerland	9 J	222	8,432
Tippecanoe	4 E	503	47,535
Tipton	6 E	260	15,208
Union	9 G	[illegible]	5,880
Vanderburg	2 L	233	113,320
Vermillion	3 F	[illegible]	23,238
Vigo	3 H	409	98,861
Wabash	6 C	425	25,170
Warren	3 E	368	9,167
Warrick	3 L	392	18,230
Washington	6 J	619	16,285
Wayne	9 F	411	54,809
Wells	8 D	365	18,411
White	4 D	507	15,831
Whitley	7 C	338	15,931
Total, 92 Counties		36,046	3,238,508

A

Abbey Dell 5 J
Abbott 3 H
Aboite 8 C
Academie 8 C
Ackerman 5 A
Acton 6 G 602
Adams (Monroe Co.) 5 H
Adams (Decatur Co.) 7 H 404
Adamsboro 6 D
Ade 3 D
Advance 5 F 358
Adyeville 4 K 11
Aetna 3 A
Ainsworth 3 B 76
Akron 6 C 933
Alamo 4 F 169
Albany 8 E 1,413
Albion 7 B 1,108
Albright 3 J
Aldine 5 B
Alert 7 I 114
Alexandria 7 E 4,390
Alfordsville 4 J 90
Algiers 3 J 101
Alida 4 B
Allison 3 E
Alpine 8 G 51
Altamont 4 E
Alton 5 K 109
Ambia 3 E [illegible]
Amboy 6 D 433
Ames 4 F
Amity 6 H 102
Amo 5 G 278
Ample 9 E
Anderson 7 F 39,788
Andrews 7 D 883
Andromeda 3 I
Angola 8 A 2,685
Anita 6 H
Anoka Junction 6 D
Anthony 8 E 57
Anthonys 4 C
Antioch 2 K
Apalona 5 K 51
Arcadia 6 F 900
Arcola 8 C 252
Argos 6 B 1,211
Ari 8 B 21
Arlington 7 G 394
Armstrong 2 K 51
Arnolds 7 C
Aroma 6 F 26
Artic 9 B
Ashby (Pike Co.) 3 J
Ashby (Franklin Co.) 9 H
Asherville 4 H 102
Ash Grove 4 D 51
Ashland 8 F 100
Ashley 8 A 619
Athens 6 C 503
Atherton 3 G 102
Atkinson 3 D 202
Atlanta 6 E 551
Attica 3 E 3,787
Atwood 6 B 251
Auburn 8 B 5,084
Auburn Junction 8 B
Augusta Station or New Augusta 6 G 302
Aurora 9 I 4,369
Austin 7 J 404
Averitt 4 I
Avery 5 E
Avilla 8 B 559
Avoca 5 I 503
Avon 5 G 86
Avondale 7 F
Aylesworth (Fountain Co.) 3 E
Aylesworth (Porter Co.) 4 B
Ayr 6 B
Azalia 7 I 101

B

Bacon 5 K 15
Bainbridge 4 G 477
Balbec 8 D 26
Bandon 5 K 21
Barce 3 D 25
Bargersville 6 G 292
Barnard 5 F 76
Barrett 2 K
Bass 5 C 101
Bass or Bass Lake Junction Station 5 C
Batesville 8 H 2,838
Bath 9 G 51
Battle Ground 4 E 446
Beamer 4 H
Bear Branch 8 I 102
Beardstown 5 C 26
Beaver City 3 C
Beaverdam 6 C
Beck 2 K
Becks 5 J
Bedford 5 I 13,140
Beech Grove 6 G 3,552
Beech Ridge 3 B
Beechwood 5 K 11
Bee Grove 5 B
Bee Hunter 4 I
Beesons 8 G
Belfast 5 A
Belknap 2 L
Bellmore 4 G 402
Belshaw 3 B
Belt Junction 3 H
Benadum 7 E
Benham 8 I 46
Bennett 3 J
Bennetts (Miami Co.) 6 D 102
Bennettsville 7 K 27
Bennington 8 I 102
Benton 7 B 200
Bentonville 8 G 152
Berne 8 D 1,883
Bertrand 6 A
Bethlehem 7 I 101
Beveridge 6 H
Bicknell 3 J 5,210
Bippus 7 C 303
Birdseye 5 K 366
Black Hawk 3 H 26
Black Oak 4 J 67
Blaine 8 E 66
Blankenship 4 J 11
Blocher 7 J 127
Bloomer 7 F
Bloomfield 4 I 2,294
Bloomingdale 3 G 481
Blooming Grove 8 H 92
Bloomington 5 H 18,214
Blountsville 8 F 153
Bluffton 8 D 4,969
Boggstown 6 G 202
Bolivar 7 C
Boone 5 D
Boone Grove 4 B 112
Boonville 3 L 4,204
Borden 6 J 352
Boston 9 G 186
Boswell 3 E 815
Boundary 9 E
Bourbon 6 B 1,193
Bowers 5 F 102
Bowling Green 4 H 275
Boyleston 5 E 200
Bradford 6 K 203
Bradley 4 L
Bradshaw 3 G
Branch 6 H
Branchville 5 K 26
Braxtons 5 J
Brazil 4 G 8,801
Brazil Junction 3 G
Bremen 6 B 2,106
Brems 5 B 51
Brevoorts 3 J
Brewersville 7 I 152
Briant Station or Bryant 8 D 430
Brice 9 E
Bridge 3 G
Bridge Junction 3 G
Bridgeport 6 G 302
Bridgeton 4 G 201
Brightwood 6 G
Brimfield 7 B 256
Bringhurst 5 E 603
Briscoe 3 L
Bristol 7 A 699
Bristow 4 K 152
Broad Ripple 6 F
Brook 3 C 814
Brookfield 6 G
Brooklyn 5 G 648
Brooksburg 8 J 119
Brookston 4 D 843
Brookville 8 H 2,147
Brownsburg 5 F 1,042
Brownstown 6 I 1,754
Browns Valley 4 F 152
Brownsville 8 G 260
Bruce Lake 5 C 26
Bruceville 3 J 353
Bryant 8 D 319
Bryant Creek 5 H
Buck Creek 5 E 302
Buckeye 8 D 51
Buckskin 3 K 253
Buffalo 5 D 101
Buffaloville 4 L 152
Buffington 3 A
Bunker Hill 6 D 528
Burdick 4 A 102
Burkes 4 B
Burket 6 C 303
Burlington 5 E 605
Burnett 3 G 500
Burnettsville 5 D 402
Burney 7 H 51
Burns City 4 J 177
Burr Oak 5 B 152
Burrows 5 D 253
Burton 4 H
Busseron 3 I 51
Butler 9 B 1,632
Butlerville 7 I 252

C

Caborn 2 L 51
Cale 4 J 40
Caledonia 3 I
Calumet 3 A
Cambria 5 E 26
Cambridge City 8 G 2,102
Camby 6 G 52
Camden 5 D 537
Cammack 7 E 202
Campbells 5 H
Campbellsburg 6 J 558
Canaan 8 I 101
Cannelburg 4 J 132
Cannelton 4 L 2,261
Cape Sandy 5 K 16
Carbon 4 G 474
Carlisle 3 I 852
Carlos or Carlos City Station 8 F 102
Carmel 6 F 682
Carpentersville 4 G 177
Carte 6 G
Carterbsurg 5 G 302
Carthage 7 G 931
Carwood 6 K 11
Cary 4 G
Cass 3 I 302
Cassville 6 D 26
Castle Garden 3 L
Castleton 6 F 210
Cataract 4 H 152
Catlin 3 G 200
Cayuga 3 F 970
Cedar Grove 9 H 202
Cedar Lake 3 B 503
Celestine 4 K 51
Celina 5 K
Center 6 E 252
Centerpoint 4 H 373
Centerton 5 G 303
Centerville 8 G 993
Central 6 K 41
Chalmers 4 D 510
Chandler 3 L 404
Charlestown 7 K [illegible]
Charlottsville 7 G 503
Chase 3 E 50
Chatterton 3 E
Cherry Grove 4 F 26
Chesterfield 7 F 460
Chesterton 4 A 2,230
Chili 6 D 303
Chrisney 4 L 423
Churubusco 8 B 1,092
Cicero 6 F 933
Cincinnati 5 I 76
Clanricarde 4 B
Clarke 3 A 81
Clarks 4 C
Clarksburg 8 H 502
Clarks Hill 5 E 437
Clay City 4 H 859
Claypool 6 C 358
Clayton 5 G 561
Clear Creek (Monroe Co.) 5 I 102
Clear Creek (Huntington Co.) 7 C
Clermont 6 G 448
Clifford 7 H 187
Clifty 7 H 233
Clinton 3 G 7,925
Clinton Falls 4 G
Cloverdale 4 H 627
Clymers 5 D 127
Coal Bluff 3 G 1,005
Coal City 4 H 402
Coalmont 3 H 303
Coatesville 5 G 434
Coburg 4 B 51
Cochran 9 I
Coe 3 K 31
Coesse 8 C 212
Colburn 5 E 303
Cold Spring 8 I 61
Coles 7 E
Colfax 5 F 690
Collegeville 4 C
Collett 8 E 26
Collins 7 C 101
Columbia City 7 C [illegible]
Columbus 6 H 9,832
Commerce 3 J
Commiskey 7 I 91
Concord 8 B 50
Connersville 8 G 12,859
Conrad 3 C
Converse 6 D 931
Cook 3 B 102
Cooper 5 I
Cortland 6 I 203
Corunna 8 B 271
Cory 3 H 252
Corydon 6 K 2,006
Cottage Grove 9 G 50
Cottrell 3 G
County Line 3 H
Covington 3 F 2,005
Cowan 8 F 200
Coxton 5 I
Coxville 3 G 603
Craigville 8 D 100
Crandall 6 K 135
Crane 4 E 11
Crawfordsville 4 F 10,319
Creston 3 B 202
Crete 9 F 26
Crisman 4 A 252
Cromwell 7 B 371
Crooked Creek (Cass Co.) 5 D
Crooked Creek (Steuben Co.) 8 A
Cross Plains 8 I 152
Crothersville 7 J 977
Crown Point 3 B 4,044
Crumstown 5 A 102
Culver 5 B 1,502
Cumberland 6 G 352
Curtisville 6 E 147
Cutler 5 E 300
Cuzco 5 J 33
Cyclone 5 E 41
Cynthiana 2 K 556

D

Dabney 8 I 76
Daggett 4 H
Dale 4 K 769
Daleville 7 F 1,005
Daleville Station 7 F
Dana 3 G 959
Danes 6 D
Danville 5 G 1,927
Darlington 4 F 689
Davis 5 B
Dawkins 9 C
Dayton 5 E 502
Dearborn 9 I
Decatur 9 D 5,155
Decker 3 J 468
Deedsville or Deeds Station 6 C 152
Deer Creek (Carroll Co.) 5 D 201
Deer Creek (Perry Co.) 5 L
Deerfield 8 E 102
Deeter 7 B
Degonia 3 L 21
Delaware 8 I 167
Delia 4 C
Delong 5 C 132
Delphi 5 D 1,928
De Motte 4 C 252
Denham 5 C 101
Denver 6 D 472
Depauw 6 K 302
Deputy 7 J 217
Derby 5 L 102
Desoto 8 E 26
Dewey 3 G
Dexter 5 L 21
Diamond (Parke Co.) 4 G 354
Diamond (Monroe Co.) 6 I
Dillon 5 B
Dillsboro 8 I 502
Dinwiddie 3 B
Disko 6 C 152
Dixie 4 A
Doans 4 I 11
Dodd 5 L
Dodgson 5 I
Donaldson 5 B 152
Doolittle Mills 5 K 26
Dresden 4 I 102
Dry Run 5 K 16
Dublin 8 G 727
Dubois 4 K 101
Dudleytown 6 I 202
Duff 4 K 46
Dugger 3 I 1,383
Duncan 3 J
Dundee 7 E 177
Dune Park 4 A
Dunfee 8 C 42
Dunkirk 8 E 2,577
Dunlap 6 A 76
Dunn 3 D
Dunns 4 B
Dunreith 7 G 162
Dupont 7 I 200
Durbin 6 F 26
Dyer 3 B 672

E

Eagletown 6 F 253
Earlham 9 G
Earl Park 3 D 501
East Chicago 3 A 54,660
East Enterprise 9 I 152
East Gary 3 A 2,361
East Mount Carmel 2 K
East Rockville 4 G
Eaton 8 E 1,218
Eckerty 5 K 202
Economy 8 F 247
Eddy 7 A
Edgerton 9 C 177
Edinburg 6 H 2,209
Edwardsport 3 I 673
Eel River 4 H
Effner 3 D 51
Ehrmandale 3 G 352
Ekin 6 E 102
Elberfeld 3 K 546
Elizabeth 6 K 178
Elizabethtown 7 I 293
Elkhart 6 A 33,195
Elkinsville 6 I 51
Ellettsville 5 H 766
Elliott 3 K
Elliston 4 I
Elnora 4 I 850
Elrod 8 I 102
Elwood 7 E 10,676
Elwren 5 I 11
Eminence 5 G 227
Emison 3 J 76
Emporia 7 F 25
English 5 K 704
English Lake 4 B 152
Enos 3 C
Erwin 2 L
Ethel 5 K 11
Etna Green 6 B 360
Eugene 3 F 505
Evans 8 J
Evans Landing 6 L 16
Evanston 4 L 202
Evansville 3 L 103,151
Everton 8 G 200
Ewing 6 I
Ewington 7 H

F

Fairbanks 3 H 101
Fairfield Station or Oakford 6 E 152
Fair Grounds 6 G
Fairland 6 G 515
Fairmount 7 E 2,054
Fair Oaks 3 C 502
Fairview (Spencer Co.) 4 L
Fairview (Switzerland Co.) 8 I 67
Falmouth 8 G 177
Faltz or Middle Fork Station 7 I 300
Farabee 6 J 41
Fargo 5 K
Farmers (Owen Co.) 4 H
Farmers (Rush Co.) 7 G
Farmersburg 3 H 993
Farmland 8 E 853
Farrington 3 H
Fawcetts 4 I
Fenns 7 H 51
Ferdinand 4 K 846
Ferguson 8 C
Fern 4 G
Fickle 5 E 21
Fillmore 4 G 102
Finley 7 G 50
Finney 3 E
Fishers 6 F 144
Flat Rock 7 H 289
Fleming 7 I
Flora 5 D 1,444
Florence 9 J 302
Florida 7 F 25
Floyds Knobs 6 K 200
Folsomville 4 K 418
Fontanet 3 G 703
Foraker 6 B 51
Ford 2 L
Foresman 3 D 123
Forest (Vigo Co.) 3 G
Forest (Clinton Co.) 5 E 302
Fort Ben Harrison 6 F
Fort Branch 3 K 1,338
Fort Ritner 6 J 162
Fortville 7 F 1,279
Fort Wayne 8 C 115,121
Foster 3 F 11
Fountain 3 E 102
Fountain City 9 F 482
Fountaintown 7 G 402
Fowler 3 D 1,564
Fowlerton 7 E 227
Foxs 7 D
Frances 6 G
Francesville 4 C 712
Francisco 3 K 730
Frankfort 5 E 12,198
Franklin 6 H 5,673
Frankton 7 E 829
Fredericksburg 6 K 217
Fredonia 5 K 61
Freedom 4 H 287
Freeland Park 3 D 152
Freelandville 3 I 203
Freetown 6 I 250
Fremont 9 A 796
French Lick 5 J 2,462
Friendship 8 I 152
Firtchton 3 J 36
Fruitdale 6 H 25
Fulda 4 K 159
Fulton 6 C 397

G

Gadsden 5 F 25
Galena 6 K 252
Galveston 6 D 668
Gar Creek 9 C 26
Garfield 4 F 25
Garrett 8 B 4,423
Garvin 8 L
Gary 3 A 100,749
Gary Station 3 A
Gas City 7 E 3,061
Gaston 7 E 664
Gatchel 5 L 20
Gem 6 G 26
Geneva 8 D 895
Gentryville 4 K 298
Georgetown 6 K 374
Georgia 5 J 26
Gerald 5 L 10
Germantown 8 G
Gessie 3 F 132
Gibson 3 A
Gifford 4 C 31
Gilman 7 E 102
Gings 8 C
Gladstone 3 J
Glass Rock 5 J
Glenwood 8 G 374
Glezen or Hosner Station 3 K 152
Godsey 5 H
Goldsmith 6 E 101
Goodland 3 D 978
Goshen 7 A 10,364
Gosport 5 H 722
Grabill 8 B 278
Graham 3 J
Grammer 7 I 76
Grandview 4 L 590
Granger 6 A 117
Grantsburg 5 K 26
Grape Island 4 B
Grasmere 4 B
Grasscreek 5 C 202
Gravel Hill 3 D
Gravelotte 4 E
Gravel Pit (Knox Co.) 3 J
Gravel Pit (Marion Co.) 6 G
Gravelton 6 B 25
Grayford 7 I
Graysville 3 I 76
Greenbrier 5 K 20
Greencastle 4 G 4,608
Greendale 9 I 1,050
Greenfield 7 G 4,171
Greenmound 3 J
Greensboro 7 F 231
Greensburg 7 H 5,690
Greens Fork 8 F 334
Greentown 6 E 1,021
Greenville 3 K 227
Greenwood 6 G 2,373
Griff 3 H
Griffin 2 K 208
Griffith 3 B 1,151
Grovertown 5 B 112
Gudgel 3 K
Guernsey 4 D
Guilford 9 I 300
Guion 4 G 52
Guthrie 5 I 102
Gwynneville 7 G 102

H

Hackman 4 K
Hadley (Hendricks Co.) 5 G 61
Hadley (Allen Co.) 8 C
Hagerstown 8 F 1,263
Hall 5 G 202
Halls Corners 9 B
Hamburg 8 H 302
Hamilton (Sullivan Co.) 3 H
Hamilton (Steuben Co.) 9 A 359
Hamlet 5 B 418
Hammond 3 A 64,523
Hamrick 4 G
Handy 3 E
Hanfield 7 D 31
Hanna 4 B 452
Hanover 7 J 388
Hardingrove 5 L
Hardinsburg 6 K 255
Harlan 9 C 465
Harmony 4 G 1,022
Harris 6 B
Harrison 9 H
Harrisville 9 F 102
Harrodsburg 5 I 400
Hartford City 8 E 6,622
Harts 3 L
Hartsdale 3 B
Hartsville 7 H 340
Hartwell Junction 4 K 21
Haskell 4 B
Hatfield 3 L 152
Haubstadt 3 K 671
Hawkins Spur 3 D
Hawton 3 I
Hayden 7 I 302
Haydon 7 B
Hayville 5 B 202
Hazelrigg 5 F 51
Hazelwood 5 G 31
Hazleton 3 J 507
Heath 5 F
Hebron 4 B 690
Hecla 7 B 202
Hedrick 3 E 203
Hege 7 I
Helmer 8 A 152
Helms 6 D
Helmburg 6 H 26
Heltonville 5 I 603
Hemlock 6 E 101
Henderson 7 G 66
Henryville 7 J 352
Herbst 7 D 26
Herr 5 F
Hessville 3 A 1,182
Hibbard 5 B 76
Highland 3 A 1,648
Hillham 5 J 101
Hillisburg 5 E 252
Hillsborough 4 F 448
Hillsdale 3 G 252
Hilltop 4 K
Hitchcock Station or Oxonia 6 J
Hoagland 8 C 152
Hobart 3 B 5,787
Hobbieville 5 I 101
Hobbs 6 E 152
Hocking 3 H
Holland 4 K 302
Hollowell 3 G
Holton 8 I 200
Homer 7 G 132
Honey Creek 7 F 177
Hoover 6 D 101
Hope 7 H 1,083
Horace 7 H 26
Hornbeck 3 B
Horton Station or Hortonville 6 F 202
Hosner Station or Glezen 3 K
Hovey 2 K
Howe 7 A 580
Howell 2 L
Hubbell 4 H
Huber 8 G
Hudson 8 A 433
Huffman 4 L 21
Hugo 8 C
Hunters 5 H
Huntertown 8 B 252
Huntertown Station 8 B
Huntingburg 4 K 3,439
Huntington 7 D 13,415
Hurlburt 4 B 122
Huron 5 J 245
Hyatt 3 J
Hyatts 3 J
Hymera 3 H 1,152
Hynds 5 H

I

Idaville 5 D 503
Ilene 4 I
Independence 4 E 252
Indiana Harbor 3 A
Indianapolis 6 G 364,078
Indian Springs 4 J 153
Industry 7 E
Ingalls 7 F 401
Inglefield 3 K 102
Inwood 6 B 151
Ireland 4 K 252
Ironton 4 J
Irvington 6 G
Ivanhoe 3 A

J

Jackson 3 G
Jackson Hill 3 I
Jacksons 6 E
Jamestown 5 F 552
Jasonville 3 I 3,536
Jasper 4 K 3,945
Jeffersonville 7 K 12,036
Jessups 3 G 76
Johnsburg 4 K 11
Johnson 2 K 21
Johnsonville 3 E 20
Jolietville 6 F
Jonesboro 7 E 1,492
Jonesville 6 I 162
Jordan (Owen Co.) 4 H 26
Jordan (Daviess Co.) 3 J
Judson 4 G 111
Judyville 3 E 1,602
Julian 3 C
Julietta 6 G

K

Keelers 3 G
Keller 3 H
Kellerville 4 J 31
Kelso 9 H 202
Kempton 6 E 469
Kendallville 8 B 5,439
Kennard 7 F 440
Kennedy 9 I 68
Kenneth 5 D 252
Kent 7 J 100
Kentland 3 D 1,351
Kents 3 C
Kern 3 F
Kersey 4 B 30
Kewanna 5 C 697
Keystone 8 D 244
Kickapoo 3 E
Kimmell 7 B 61
Kincaid 4 L
King (Daviess Co.) 3 J
King (Gibson Co.) 3 K
Kingman 3 F 502
Kingsbury 5 B 252
Kingsland 8 D 101
Kirby 5 I
Kirklin 5 E 644
Kirkpatrick 4 E 302
Kitchell 9 G 25
Knightstown 7 G 2,204
Knightsville 4 G 704
Kniman 4 C 127
Knowles 2 K
Knox 5 B 1,815
Kokomo 6 E 32,680
Koleen 4 I 252
Kossuth 6 J 20
Kouts 4 B 583
Kramer 3 E 260
Kurtz 6 I 26
Kyana 4 K 128

L

Laconia 6 L 103
La Crosse 4 B 568
Ladoga 4 F 825
Lafayette 4 E 26,195
La Fontaine 7 D 604
Lagrange 7 A 1,638
Lagro 7 D 464
Lake Bruce 5 C 617
Lake Cicott 5 D 56
Lake James 8 A
Lakeside 5 C 31
Laketon 6 C 530
Lake Village 3 C 71
Lakeville 6 B 335
Lamar 4 L 102
Lambert 7 H
Lamott 2 L
Lancaster 4 H 127
Landess 7 D 192
Lanesville 6 K 273
Laotto 8 B 252
LaPaz 6 B 376
LaPaz Junction 6 B
Lapel 7 F 1,137
La Porte 5 A 15,639
La Porte Station 5 A
Larwill 7 C 266
Latta 3 I
Laura 4 C
Laurel 8 H 616
Lawrence 6 F 840
Lawrenceburg 9 I 4,066
Lawrenceburg Junction 9 I
Lawton 5 C 51
Layton 3 F
Leavenworth 5 K 418
Lebanon 5 F 6,436
Lee 4 C 252
Leesburg 6 B 371
Lehigh Spur 6 I
Leipsic 5 J 51
Leiters Ford 5 C 252
Lena 4 G 40
Lena Park 5 C
Leopold 5 K 202
Leroy 3 B 152
Lester 4 I
Lesterville 6 J
Letts 7 H 202
Lewis 3 H 303
Lewiscreek 7 H 91
Lewiston 4 C
Lewisville 8 G 444
Lexington 7 J 452
Liberty 9 G 1,231
Liberty Center 8 D 302
Liberty Mills 7 C 300
Liberty View 4 B
Liggett 3 H
Ligonier 7 B 2,068
Limedale 4 G
Lincoln 6 D 217
Lincoln City 4 K 253
Linden 4 F 541
Linngrove 8 D 202
Linnsburg 4 F 51
Linton 4 I 5,077
Linwood 7 E 91
Little Giant 3 I
Littles 3 K 102
Little York 6 J 140
Liverpool 3 B
Lizton 5 F 217
Locan 3 G
Lochiel 3 D 100
Locust Point 6 K 81
Lottaville 3 B
Logan (Lawrence Co.) 5 I 11
Logan (Dearborn Co.) 9 H 82
Logansport 5 D 18,467
Lomax 4 B
London 6 G 102
Longnecker 9 H
Longwood 8 G
Loogootee 4 J 2,204
Losantville 8 F 302
Lost River 5 J
Lovett 7 I 860
Lowell 3 B 1,271
Lucerne 5 D 227
Lydick 5 A 122
Lyles 2 K
Lynn 9 F 935
Lynnville 3 K 264
Lyons 4 I 806
Lyonsville 8 G 51

M

McCool 4 A 61
McCordsville 6 F 302
McCoy 8 H
McCoysburg 4 C 71
McCutcheon 3 L
McDoel 5 I
McGary 2 K
McGlinn 4 C
McGrawsville 6 D 202
McKinley 6 J 11
Mackey 3 K 157
Macy 6 C 279
Madison 8 J 6,622
Magee 5 B
Magley 8 D 11
Magnet 5 L 102
Magnolia 6 K 51
Mahalasville 5 H 227
Main 4 K 101
Malden 4 B 50
Manchester 4 F 302
Mandabach 3 J
Manilla 7 G 404
Manson 5 E 51
Maples 8 C 202
Maplewood 5 G 127
Marco 4 I 252
Mardenis 7 C
Marengo 5 K 806
Mariah Hill 4 K 102
Marion 7 D 24,130
Markland 8 J
Markle 8 D 621
Markleville 7 F 251
Marshall 4 F 293
Marshfield 3 E 101
Martin (Vanderburg Co.) 2 K 11
Martin (Martin Co.) 4 J
Martinsville 5 H 4,944
Marts 3 H
Marysville 7 J 102
Massey 3 K
Mathews (Owens Co.) 4 H
Matthews (Grant Co.) 7 E 513
Mauckport 6 L 241
Maumee 6 I
Mauzy 8 G
Max 5 F 102
Maxwell 7 F 182
Maynard 3 B
Mays 7 G 51
Maysville 3 J
Maywood 6 G 127
Mead 7 H
Mecca 3 G 803
Medaryville 4 C 626
Medford 8 F 26
Medora 6 I 664
Melcher 3 G
Mellott 4 F 342
Memphis 7 J 353
Mentone 6 C 704
Mentor 4 K
Menzie 6 D
Merom 3 I 397
Merriam 7 B 152
Merrick 4 A
Merrillville 3 B 152
Messick 8 F 51
Metamora 8 H 503
Metz 9 A 302
Mexico 6 D 505
Miami 6 D 393
Michigan City 4 A 26,790
Michigantown 5 E 432
Middlebury 7 A 601
Middle Fork Station or Faltz 7 I 302
Middletons Station or West Middleton 6 E
Middletown 7 F 1,327
Midland 3 I 602
Mier 7 D 201
Mifflin 5 K 10
Milan 8 I 878
Milford 7 B 869
Milford Junction 7 B
Mill Creek 5 A 102
Miller (Gibson Co.) 3 K
Miller (Lake Co.) 3 A
Millersburg 7 A 387
Mill Grove 8 E 93
Millhousen 7 H 167
Milligan 4 G 21
Milltown 5 K 795
Millville 8 F 202
Millwood 6 B
Milroy 7 H 753
Milton 8 G 612
Mineral 4 I 102
Mishawaka 6 A 28,628
Mishawaka Station 6 A
Mitchell 5 J 3,226
Modoc 8 F 236
Mohawk 7 F 65
Mongo 8 A 127
Monon 4 D 1,374
Monroe 8 D 322
Monroe City 3 J [illegible]
Monroeville 9 C 896
Monrovia 5 G 402
Montclair 5 F 51
Montdale 4 B
Monterey 5 C 283
Montezuma 3 G 1,292
Montgomery 4 J 414
Monticello 5 D 2,329
Montmorenci 4 E 302
Montpelier 8 D 1,859
Moody 4 C
Mooney 6 I 25
Moore 8 B
Mooreland 8 F 386
Moores Hill 8 I 349
Mooresville [illegible]
Moran 5 E 203
Morehous 6 A
Morgantown 6 H 717
Morocco 3 C 1,106
Morris (Porter Co.) 4 A
Morris (Ripley Co.) 8 H [illegible]
Morristown 7 G 608
Moscow 7 H 161
Mount Ayr 3 C 200
Mount Comfort 6 G 102
Mount Etna 7 D 138
Mount Liberty 6 H 31
Mount Olive 5 J 16
Mount Perry 6 G
Mount Pleasant 5 K 25
Mounts 2 K
Mount Silica 3 G
Mount Summit 8 F 277
Mount Vernon 2 L [illegible]
Mulberry 5 E 835
Muncie 8 E 46,517
Munster 3 A 931

N

Nabb 7 J 127
Napoleon 8 H 402
Nappanee 6 B 2,957
Nashville 6 H 371
National 5 I
Nebraska 7 I 152
Needham 6 G 100
Nelson 3 H
Nevada 6 E 76
Nevin 6 K
New Albany 7 K 25,825
New Amsterdam 6 L 101
Newark 4 I 102
New Augusta or Augusta Station 6 F 203
Newberry 4 I 366
Newburgh 3 L [illegible]
New Carlisle 5 A 718
Newcastle 8 F [illegible]
New Chicago 3 B 431
New Corydon 9 D [illegible]
New Era 8 B
New Goshen 3 G 202
New Harmony 2 K 1,022
New Haven 8 C 1,701
New Lancaster 6 E 26
Newland 4 C 25
New Lebanon 3 I 177
New Lisbon 8 F 185
New Marion 8 I 203
New Market 4 F 330
New Middletown 6 K 142
New Palestine 6 G 444
New Paris 7 B 352
New Philadelphia 6 J 102
New Point 8 H 344
Newport 3 F 777
New Richmond 4 F 391
New Ross 5 F [illegible]
New Salem 8 G 202
New Salisbury 6 K 200
Newton 7 C
Newton Stewart 5 K 71
Newtonville 4 L 203
Newtown 4 E 264
New Trenton 9 H [illegible]
New Washington 7 J 257
New Waverly 6 D 302
Nicholasville 8 H
Nickel 4 B
Niehaus 4 K
Nineveh 6 H 402
Nisbet 2 K
Noblesville 6 F 4,805
Nora 6 F 81
Norman Station 6 I 50
Norris 6 J
Northgrove 6 D 118
North Hayden 3 B
North Howell 2 L
North Judson 5 B 1,348
North Liberty 5 B 823
North Madison 8 J 571
North Manchester 7 C 2,761
North Salem 5 F 466
North Terre Haute 3 G 302
North Vernon 7 I 2,985
North Webster 7 B 202
Norton 5 J 31
Nortonburg 7 H 15
Notre Dame 6 A
Nulltown 8 G 26
Nutwood 6 A

O

Oak (Thornhope Station) 5 C 102
Oakford or Fairfield Station 6 E 152
Oakforest 8 H 250
Oakland City 3 K 2,844
Oaklandon 6 F 302
Oaktown 3 I 770
Oakville 8 F 155
Ober 5 B 51
Ockley 5 E 152
Odon 4 I 981
Ogilville 6 I 52
Oldenburg 8 H 575
Olive Hill 8 F
Oliver 2 L 76
Ontario 8 A 75
Onward 6 D 135
Oolitic 5 I 1,210
Ora 5 C 302
Orestes 7 E 357
Oriole 5 K 26
Orland 8 A 312
Orleans 5 J 1,505
Orrville 2 J 51
Osceola 6 A 432
Osgood 8 I 1,170
Ossian 8 C [illegible]
Oswego 7 B 51
Otis 4 A 252
Otisco 7 J 200
Otterbein 4 E 612
Otter Creek Junction 3 G
Otto 7 J 21
Otwell 4 J 608
Owasco 5 E 50
Owen 7 J 11
Owensburg 5 I 502
Owensville 2 K 1,056
Oxford 3 E 850
Oxonia or Hitchcock Station 6 J 41

P

Packertown 7 C 252
Packman 6 A
Palmer 4 B 51
Palmerton 3 F
Palmyra 6 K [illegible]
Paoli 5 J [illegible]
Paragon 5 H [illegible]
Paris Crossing 7 I 152
Parker or Parker City Station 8 E 794
Parr 3 C 21
Parry 9 F
Patoka 3 K 634
Patricksburg 4 H 403
Patriot 9 I 291
Patton 5 D 152
Pawnee 4 F
Paxton 3 I 101
Peabody 7 C 152
Peacock 3 E
Peerless or Thornton Station 5 I 76
Pekin 6 J [illegible]
Pembroke 3 C
Pence 3 E
Pendleton 7 F [illegible]
Pennville 8 E 573
Penobscot 4 F
Peoria 9 H 36
Percy Junction 3 D
Perkins 3 D
Perrysville 3 F 435
Perrysville Station Gates 3 F
Pershing (Fulton Co.) 6 C 26
Pershing (Wayne Co.) 8 G 270
Perth 4 G 402
Peru 6 D 12,731
Peters 6 I
Petersburg 3 J 2,652
Peterson 8 D 51
Petroleum 8 D 76
Pettysville 6 C
Philadelphia 7 G 203
Phoenix 3 I
Pierce 4 B
Pierceton 7 C 878
Pierceville 8 I 177
Pigeon 4 K
Pike 7 F
Pikeville 4 K 102
Pimento 3 H 151
Pine 5 B
Pine Junction 3 A
Pinelake 4 A
Pine Ridge 3 G
Pine Village 3 E 303
Pinola 4 A
Pioneer 6 D
Pittsboro 5 F 489
Pittsburg 5 D 329
Plainfield 5 G 1,611
Plainville 4 J 607
Pleasant Lake 8 A 477
Pleasant Mills 9 D 136
Pleasant Ridge 4 C 102
Pleasantville 3 I 300
Plummer 4 I
Plymouth 6 B 5,290
Poland 4 H
Poneto 8 D 237
Poque 3 C
Porter 4 A 805
Portland 8 E [illegible]
Posey 3 L
Poseyville 2 K 810
Potters 4 B
Powers 8 E 202
Prairie Creek 3 H 212
Prairie Switch 8 C
Prairieton 3 H 303
Prairie View 3 B
Prather 7 K 14
Preble 8 D 102
Prescott 7 H 100
Princeton 3 K 7,484
Prosser 5 J
Puckett 7 D
Pulaski 5 C 127
Purcell 3 J
Putnamville 4 G 206
Pyrmont 5 E 127

Q

Quakertown 8 G 61
Queensville 7 I 102
Quincy 5 H 203
Quinns 5 B

R

Raber 7 C 61
Raccoon 4 F 80
Radley 7 E 102
[illegible] E 203
Ragsdale 3 J
Rainbow 3 I
Raintown 5 F
Ramsey 6 K 127
Randle 4 C
Raneys Spur 4 J
Rangeline 3 B
Ranger 5 K 21
Raub 3 D 403
Ravenswood 6 F 128
[illegible] 152
Raymond 9 H 61
Rays Crossing 7 G 50
Reagan 5 F 26
Reddington 7 I 36
Redkey 8 E 1,370
Reelsville 4 G [illegible]
Rego 5 J 200
Remington 4 D 877
Renner 7 E
Reno 5 G 51
Rensselaer 4 C 2,781
Rernheimers 7 G
Reynolds 4 D 381
Riceville 5 K 50
Richland (Spencer Co.) 3 L 353
Richland (Rush Co.) 8 H 26
Richland Junction 3 L
Richmond 9 G 32,493
Richvalley 6 D 152
Riddle 5 K [illegible]
Ridgeville 8 E 909
Riley 3 H 260
Rileysburg 3 F 101
Rincon 4 I
Riolado 2 L
Ripley 5 C
Rising Sun 9 I 1,370
Ritchies 4 L
Rivare 9 D
River Park 6 A
Riverside 4 E 120
Riverton 3 I 21
River Vale 5 J 10
Roachdale 4 F [illegible]
Roann 6 C 395
Roanoke 8 C 847
Robinsons 4 I
Rob Roy 3 E 80
Roby 3 A 312
Rochester 6 C 3,725
Rockfield 5 D 302
Rockford 6 I
Rock Hill 4 L
Rockport 4 L 2,395
Rockville 3 G 1,832
Rogers 3 J
Roll 8 D 150
Rolling Prairie 5 A [illegible]
Rome 5 L 300
Rome City 8 B 501
Romney 4 E 250
Romona 5 H 101
Rosebud (Warrick Co.) 3 K
Rosebud (Washington Co.) 6 J
Rosedale 3 G 655
Rose Lawn 3 C 302
Ross 3 B 127
Rosston 6 F 46
Rossville 5 E [illegible]
Royal Center 5 D [illegible]
Rugby 7 H [illegible]
Rushville 7 G 5,722
Rusk 4 J
Russelville 4 F 411
Russiaville 6 E 750
Rutland 5 B 51
Rye 5 B 202
Rynear 3 F

S

Saint Anthony 4 K 153
Saint Bernice 3 G 247
Saint Croix 5 K 100
Saint Henry 41
Saint Joe 9 B 409
Saint John 3 B 332
Saint John 8 B
Saint Joseph, South Bend & Southern Junction 5 A
Saint Leon 8 H 260
Saint Louis Crossing 7 H 200
Saint Mary-of-the-Woods 3 H 218
Saint Meinrad 4 K 440
Saint Paul 7 H [illegible]
Saint Philip 2 L [illegible]
Salamonia 9 E [illegible]
Salem 6 J [illegible]
Saline City 4 H
Saltillo 6 J 160
Saluda 7 J
Samaria 6 H
Sandale 3 L
Sandborn 3 I 611
Sand Creek 4 J
Sanders 5 I 12
Sandford 3 G 302
Sand Pit 5 J
Sandusky 7 H 75
Sandy Hook 3 J
San Pierre 4 B 274
Santa Claus 4 K 110
Santa Fe 6 D 11
Saranac 4 G
Saratoga 9 E 330
Sardinia 7 I 152
Saxony 3 A
Schererville 3 B 580
Schneider 3 B 260
Schnellville 4 K [illegible]
Scipio 6 I 36
Scircleville 6 E 21
Scotland 4 I 21
Scottsburg 7 J 1,702
Seafield 4 D 31
Sedalia 5 E 203
Sedley 4 B
Seelyville 3 H 82
Seifert 3 H
Sellersburg 7 K [illegible]
Selma 8 F 344
Selvin 4 K 311
Servia 7 C 302
Sevier 4 B
Seyberts 7 A
Sexton 7 G 152
Seymour 6 I [illegible]
Shadeland 4 E 46
[illegible] Grove 3 H
Sharps 7 F
Sharpsville 6 E 512
Shawswick 5 I
Sheff 3 D
Shelburn 3 H [illegible]
Shelby 3 B [illegible]
Shelbyville 7 G [illegible]
Shepardsville 3 G [illegible]
Sheridan 6 F [illegible]
Shideler 8 E 202
Shipshewana 7 A [illegible]
Shirley 7 F 761
Shoals 4 J [illegible]
Shops 3 J
Showley 6 C
Siberia 4 K 11
Sidney 7 C 182
Silver Lake 6 C [illegible]
Silverwood 3 F 402
Simpson 7 D 51
Sims 7 D 153
Skelton 2 K 20
Sloan 3 E
Smedley 6 J
Smith (Knox Co.) 3 J
Smith (Floyd Co.) 7 K
Smithson 4 D 40
Smithville 5 I 402
Smythe 3 L
Snow Hill 8 F 26
Soldiers Home 4 E
Solitude 2 L 8
Solon 7 J 10
Solsberry 5 I 202
Somerset 7 D [illegible]
Somerville 3 K 273
South Bend 6 A [illegible]
South Gary 3 B
South Gate 9 H 20
South Milford 8 A 275
Southport 6 G 521
South Raub 4 E 31
South Salem 6 J
South Wanatah 4 B
South Whitley 7 C 1,093
Spades 8 H 200
Sparksville 6 J [illegible]
Speed 7 K
Speicher 7 D
Spelterville 3 G
Spencer 4 H 2,176
Spencerville 9 B [illegible]
Spiceland 8 F 718
Sponsler 4 I
Spring Cove 5 H
Springfield 2 L
Spring Hill 3 H 22
Springport 8 F 15
Springville 5 I [illegible]
Spurgeon 3 K [illegible]
Stacer 3 L
Stampers Creek 5 J 81
Standard 3 H
Stanford 5 I 102
Stapleton 4 K
Star City 5 C 251
State Line (Lake Co.) 3 A
State Line (Warren Co.) 3 E 165
State Line (Vermilion Co.) 3 F
State Line Junction 3 C
Staunton 4 H 482
Stendal 4 K 253
Stephenson 3 L 10
Steubenville 8 A
Stewart 3 E
Stewartsville 2 K 252
Stilesville 5 G 313
Stillwell 5 A [illegible]
Stinesville 5 H [illegible]
Stockport 7 E 51
Stockwell 4 E [illegible]
Stone 8 E
Stonebluff 3 F [illegible]
Stoners 8 B
Story 6 I 25
Straughn 8 G 214
Stroh 8 A 404
Sullivan 3 I 5,304
Sulphur 5 K 21
Sulphur Springs 7 F 240
Suman 4 B
Summit 8 B 76
Summitville 7 E 1,017
Sundown 4 G
Sunman 8 H 373
Superior 4 G
Surprise 6 I 26
Surrey 4 C [illegible]
Swanington 3 D 15
Swayzee 7 E [illegible]
Sweetsers 7 D [illegible]
Switz City 4 I 450
Syracuse 7 B 1,190

T

Tab 3 E 76
Taggart 5 H
Talbot 3 E 152
Tangier 3 F 303
Taswell 5 K 200
Taylor 4 E
Taylorsville 6 H 504
Tecoma 5 D
Teegarden 5 B 201
Tefft 4 B 40
Tell City 4 L 4,873
Temple 5 K 14
Templeton 3 E 404
Tennyson 4 L 334
Terhune 6 F [illegible]
Terre Coupee 5 A
Terre Haute 3 H 62,543
Terry 5 L 50
Thayer 3 C 82
Thomas 3 J
Thomaston 4 B
Thornton Station, or Peerless 5 I
Thorntown 5 F 1,323
Thurman 8 C
Tighe 3 G
Tilden 5 G 51
Tile Siding 4 F
Tiosa 6 C 187
Tippecanoe 6 B 303
Tipton 6 E 4,816
Tobinsport 5 L 102
Tocsin 8 D 117
Tolleston 3 A
Topeka 7 A 492
Tower 5 K 21
Tracy 5 B
Trafalgar 6 H 555
Treaty 7 D 152
Trevlac 5 H 26
Trinity Springs 4 J [illegible]
Troy 4 L [illegible]
Tulip 4 I
Tunnelton 6 J
Turner 4 H [illegible]
Twelve Mile 6 C
Twin Lake 7 A
Tyner 5 B [illegible]

U

Ubee 7 C
[illegible]
Underwood 7 J
Union (Pike Co.) 3 J
Union (Daviess Co.) 3 I
Union Center 5 B
Union City 9 E [illegible]
Uniondale 8 D
Union Mills 4 B
Uniontown 5 K
Unionville 5 H
Universal 3 G [illegible]
Upland 7 E [illegible]
Upton 2 L 12
Urbana 7 C 203
Urmeyville 6 H
Utica 6 K

V

Valeene 5 K [illegible]
Valentine 8 A 2
Vallonia 6 I [illegible]
Valparaiso 4 B [illegible]
Vanada 3 L
Van Buren 7 D [illegible]
Vandalia 4 H
Vaughan 2 L
Vawter Park 7 B 10
Veedersburg 3 F
Velpen 4 K
Vera Cruz 8 D 91
Vermont 6 E
Vernon 7 I [illegible]
Verona 5 D
Versailles 8 I
Vevay 8 J [illegible]
Vicksburg 3 I
Victor 5 I
Victoria 3 I
Vienna 7 K
Vincennes 3 J 17,532
Virgie 4 C
Vistula 7 A 100
Vollmer 3 J

W

Wabash 7 D
Wadena 3 D
Wadesville 2 K [illegible]
Wakarusa 6 A [illegible]
Waldron 7 H [illegible]
Walesboro 6 I
Walkerton 5 B
Wallace 4 F [illegible]
Wallace Junction 5 H
Wallen 8 C
Walnut 6 C
Walnut Grove 3 F
Walton (Parke Co.) 4 G
Walton (Cass Co.) 6 D 685
Wanamaker 6 G [illegible]
Wanatah 4 B [illegible]
Wansford 3 L
Warren 7 D
Warsaw 7 B [illegible]
Warwick 5 A
Washington 4 J
Waterloo 8 B [illegible]
Watson 7 K
Waveland 4 F [illegible]
Waverly 6 G [illegible]
Wawaka 7 B 353
Wawasee 7 B 75
Waymansville 6 I 112
Waynedale 8 C
Wayne Pit 3 G
Waynesville 6 I
Waynetown 4 F 662
Webster 9 F 152
Weisburg 8 H 100
Weishaars 3 D
Welborn 2 L
Wellsboro 4 B [illegible]
Wendel 2 K
Wesley 4 F
West Baden 5 J [illegible]
West Clinton 3 G
West Dana 3 G
Westfield 6 F [illegible]
West Fork 5 K 21
West Indianapolis 6 G
West Lafayette 4 E 5,085
West Lebanon 3 E 594
West Middleton or Middletons Station 6 E
West Newton 6 G
West [illegible] 6 D
Westphalia 3 I [illegible]
Westpoint 4 E [illegible]
Westport 7 I [illegible]
West Terre Haute 3 H [illegible]
West Union 3 F
Westville 4 A 410
Wharton 5 A
Wheatfield 4 B 401
Wheatland 3 J
Wheeler 4 B
Wheeling 7 E [illegible]
Whitaker 5 H
Whitcomb 7 I [illegible]
White 4 G
White Cloud 6 K [illegible]
Whiteland 6 G 419
Whitestown 5 F 803
Whitesville 4 F 152
Whiting 3 A 10,755
Wickliffe 5 K 10
Wilder 4 B 51
Wilkinson 7 F 326
Williams (Warrick Co.) 3 L
Williams (Lawrence Co.) 5 J 252
Williams (Elkhart Co.) 7 A
Williams (Adams Co.) 8 C
Williamsburg 8 F 250
Williamsport 3 E [illegible]
Williamstown 7 H 16
Willow Branch 7 F 126
Willow Valley 5 J 10
Wilson (Posey Co.) 2 G
Wilson (Clark Co.) 7 K [illegible]
[illegible] 5 C [illegible]
Winchester 8 F [illegible]
Windell 6 K
Windfall 6 E [illegible]
Winfield 3 B
Wingate 4 F [illegible]
Winona Lake 7 B 454
Winslow 3 K
Winthrop 3 E [illegible]
Wirt 7 J 46
Wise 8 I
Witts 9 G 50
Wolcott 4 D [illegible]
Wolcottville 8 A [illegible]
Wolflake 7 B 200
Woodburn 9 C 495
Woods (Monroe Co.) 5 H
Woods (Randolph Co.) 8 F
Woodville 4 A
Worthington 4 I 1,687
Worthy 3 G
Wright 7 E
Wyandotte 5 K 16
Wyatt 6 B 200

Y

Yankeetown 3 L 152
Yeddo 3 F [illegible]
Yellow Bank 8 H
Yellowstone 5 I 11
Yeoman 5 D 152
Yockey 5 J
Yoder 8 C 150
Yorkswitch 3 D
Yorktown 7 F 909
Yorkville 9 H 102
Young 3 H
Young America 5 D 353
Youngs 5 A
Youngs Creek 5 J 202

Z

Zadoc 4 C
Zanesville 8 C 300
Zelma 6 I
Zenas 7 I 102
Zionsville 6 F 1,130

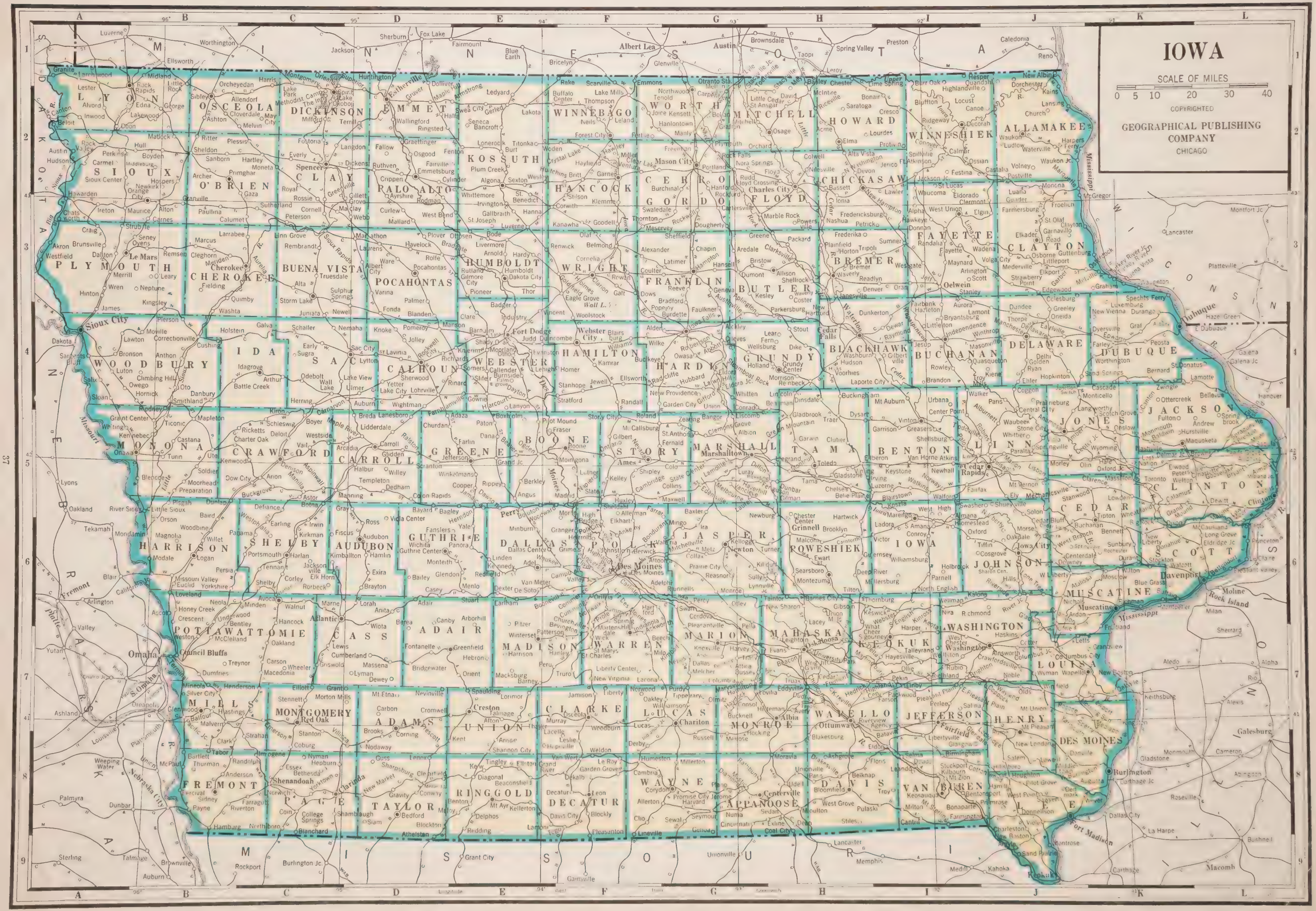
IOWA
SCALE OF MILES
0 5 10 20 30 40
COPYRIGHTED
GEOGRAPHICAL PUBLISHING COMPANY
CHICAGO
LYON
OSCEOLA
DICKINSON
EMMET
KOSSUTH
WINNEBAGO
WORTH
MITCHELL
HOWARD
WINNESHIEK
ALLAMAKEE
SIOUX
CLAY
O'BRIEN
PALO ALTO
HANCOCK
CERRO GORDO
FLOYD
CHICKASAW
FAYETTE
CLAYTON
PLYMOUTH
CHEROKEE
BUENA VISTA
POCAHONTAS
HUMBOLDT
WRIGHT
FRANKLIN
BUTLER
BREMER
BLACKHAWK
BUCHANAN
DELAWARE
DUBUQUE
WOODBURY
IDA
SAC
CALHOUN
WEBSTER
HAMILTON
HARDIN
GRUNDY
JACKSON
MONONA
CRAWFORD
CARROLL
GREENE
BOONE
STORY
MARSHALL
TAMA
BENTON
LINN
JONES
CLINTON
HARRISON
SHELBY
AUDUBON
GUTHRIE
DALLAS
POLK
JASPER
ROWESHIEK
IOWA
CEDAR
SCOTT
JOHNSON
MUSCATINE
POTTAWATTOMIE
CASS
ADAIR
MADISON
WARREN
MARION
MAHASKA
KEOKUK
WASHINGTON
LOUISA
MILLS
MONTGOMERY
ADAMS
UNION
CLARKE
LUCAS
MONROE
WAPELLO
JEFFERSON
HENRY
DES MOINES
FREMONT
PAGE
TAYLOR
RINGGOLD
DECATUR
WAYNE
APPANOOSE
DAVIS
VAN BUREN
LEE
Sioux City
Fort Dodge
Webster City
Ames
Mason City
Des Moines
Council Bluffs
Omaha
Atlantic
Red Oak
Creston
Chariton
Ottumwa
Fairfield
Centerville
Cedar Falls
Cedar Rapids
Marshalltown
Iowa City
Davenport
Muscatine
Burlington
Fort Madison
Keokuk
Dubuque
Clinton
Le Mars
Spencer
Storm Lake
Sac City
Denison
Harlan
Shenandoah
Clarinda
Corning
Mt Ayr
Bedford
Lineville
Albia
Oskaloosa
Knoxville
Indianola
Winterset
Atlantic
Anamosa
Maquoketa
Waterloo
Marion
Mt Pleasant
Keokuk
Galesburg
Macomb
Rock Island
Moline
Davenport
Mississippi
Missouri
Nebraska
Minnesota
Wisconsin
Illinois
Dakota

GAZETTEER OF IOWA

County	Key	Area Sq. Miles	Pop.
Adair	6 D	573	14,891
Adams	7 D	427	10,437
Allamakee	1 J	639	16,328
Appanoose	8 G	513	24,835
Audubon	6 D	448	12,264
Benton	5 I	712	22,851
Black Hawk	4 H	566	69,146
Boone	5 F	569	29,271
Bremer	3 H	434	17,046
Buchanan	4 I	567	19,550
Buena Vista	3 C	571	18,667
Butler	3 H	577	17,617
Calhoun	4 D	568	17,606
Carroll	5 D	571	22,326
Cass	6 C	564	19,422
Cedar	5 K	570	16,760
Cerro Gordo	2 G	567	38,476
Cherokee	3 B	573	18,737
Chickasaw	2 H	497	14,637
Clarke	7 F	428	10,884
Clay	3 C	563	16,107
Clayton	3 J	762	24,559
Clinton	5 L	691	44,377
Crawford	5 C	715	21,028
Dallas	6 E	589	25,493
Davis	8 H	501	11,150
Decatur	8 F	533	14,903
Delaware	4 J	571	18,122
Des Moines	7 K	409	38,162
Dickinson	1 C	376	10,982
Dubuque	4 K	601	61,214
Emmet	1 D	393	12,856
Fayette	3 I	724	29,145
Floyd	2 H	495	19,524
Franklin	3 G	578	16,382
Fremont	8 B	507	15,533
Greene	5 E	574	16,528
Grundy	4 H	501	14,133
Guthrie	6 D	595	17,324
Hamilton	4 F	570	20,978
Hancock	2 F	570	14,802
Hardin	4 G	569	22,947
Harrison	6 B	691	24,897
Henry	7 J	427	17,660
Howard	1 H	468	13,082
Humboldt	3 E	431	13,202
Ida	4 B	430	11,983
Iowa	6 I	583	17,332
Jackson	5 K	632	18,481
Jasper	6 G	730	32,936
Jefferson	7 I	431	16,241
Johnson	6 J	610	30,276
Jones	5 J	569	19,206
Keokuk	6 I	578	19,148
Kossuth	2 E	973	25,452
Lee	8 J	511	41,268
Linn	5 J	709	82,336
Louisa	7 K	396	11,576
Lucas	7 G	432	15,114
Lyon	1 A	582	15,293
Madison	6 E	563	14,331
Mahaska	6 H	568	25,804
Marion	6 G	563	25,727
Marshall	5 G	572	33,727
Mills	7 B	438	15,866
Mitchell	1 H	463	14,065
Monona	5 A	686	18,213
Monroe	7 H	432	15,010
Montgomery	7 C	424	16,752
Muscatine	6 K	433	29,385
O'Brien	2 B	569	18,409
Osceola	1 B	395	10,182
Page	8 C	531	25,904
Palo Alto	2 D	561	15,398
Plymouth	3 A	856	24,159
Pocahontas	3 D	576	15,687
Polk	6 F	582	172,837
Pottawattamie	6 B	943	69,888
Poweshiek	6 H	580	18,727
Ringgold	8 E	540	11,966
Sac	4 C	574	17,641
Scott	6 L	449	77,332
Shelby	6 C	589	17,131
Sioux	2 A	760	26,806
Story	5 F	567	31,141
Tama	5 H	720	21,987
Taylor	8 D	534	14,859
Union	7 E	427	17,435
Van Buren	8 I	477	12,603
Wapello	7 H	428	40,480
Warren	6 F	570	17,700
Washington	6 J	559	19,822
Wayne	8 G	524	13,787
Webster	4 E	714	40,425
Winnebago	1 F	399	13,143
Winneshiek	1 I	686	21,630
Woodbury	4 A	864	101,669
Worth	1 G	399	11,164
Wright	3 F	575	20,216
Total, 99 Counties		55,586	2,470,939

A

Abbott 4 G....51
Ackley 4 G....1,520
Ackworth 7 F....96
Acme 2 H....26
Adair 6 D....945
Adaza 5 E....76
Adel 6 E....1,668
Adelphi 6 F....102
Afton 7 E....1,013
Agency 8 H....388
Ainsworth 7 J....393
Akron 3 A....1,303
Albert City 3 D....563
Albia 7 H....4,621
Albion 5 G....438
Alburnett 5 J....203
Alden 4 F....791
Alexander 3 F....317
Algona 2 E....3,985
Alleman 6 F....21
Allendorf 2 B....102
Allerton 8 G....782
Allison 3 H....603
Almont 5 L....25
Alpha 3 I....81
Alta 3 C....1,295
Alta Vista 2 H....296
Alton 3 B....1,011
Altoona 6 F....511
Alvord 2 A....313
Amana 6 I....600
Amber 5 J....82
Ames 5 F....10,261
Anamosa 5 J....3,556
Anderson (Marion Co.) 7 G....25
Anderson (Fremont Co.) 8 B....75
Andover 5 L....84
Andrew 5 L....213
Angus 5 E....250
Anita 6 D....1,106
Ankeny 6 F....632
Anthon 4 B....824
Aplington 4 G....622
Arborhill 7 E....51
Arcadia 5 C....377
Archer 2 B....186
Ardon 6 K....11
Aredale 3 G....207
Argyle 9 J....61
Arion 5 C....269
Arispe 8 E....133
Arlington 3 J....706
Armstrong 2 E....765
Arnold 3 E....25
Arnolds Park 1 C....593
Arthur 4 C....249
Asbury 4 K....51
Ascot 6 B....
Ashgrove 8 H....66
Ashton 2 B....568
Aspinwall 5 C....127
Astor 5 C....31
Atalissa 6 K....200
Athelstan 9 D....152
Atkins 5 I....314
Atlantic 6 C....5,671
Attica 7 G....150
Auburn 4 D....359
Audubon 6 D....2,253
Augusta 8 J....252
Aurelia 3 C....710
Aurora 4 I....283
Austin 2 A....
Austinville 4 G....66
Avery 7 H....302
Avoca 6 C....1,673
Ayrshire 3 D....343

B

Badger 4 E....246
Bagley 5 E....477
Bailey 1 H....211
Baird 6 B....
Baldwin 5 K....222
Balfour 7 B....25
Bancroft 2 E....854
Bangor 5 G....21
Barnes City 6 H....375
Barney 7 E....102
Barnum 4 E....139
Bartlett 8 B....102
Bassett 2 H....151
Batavia 8 I....478
Battle Creek 4 B....801
Baxter 5 G....566
Bayard 5 D....681
Beacon 7 H....383
Beaconsfield 8 E....201
Beaman 4 G....185
Beaver 5 E....134
Bedford 8 D....2,100
Beech 7 G....307
Belknap 8 H....152
Belle Plaine 5 H....3,236
Bellevue 4 L....1,712
Belmond 3 F....1,729
Beloit 2 A....51
Bennett 6 K....306
Bentley 6 B....202
Benton 8 E....173
Bentonsport 8 I....143
Berea 7 D....26
Berkley 5 E....70
Bernard 4 K....107
Berwick 6 F....202
Bethesda 8 C....26
Bettendorf 6 L....2,768
Bevington 7 F....50
Big Rock 6 K....25
Birmingham 8 I....507
Blairsburg 4 F....274
Blairstown 5 I....488
Blakesburg 8 H....436
Blanchard 8 C....347
Blanden 4 D....16
Blencoe 5 B....335
Blockley 8 F....
Blockton 8 D....537
Bloomfield 8 H....2,226
Blue Grass 6 K....246
Bluffton 2 I....51
Bode 3 E....507
Bolan 2 G....50
Bonair 2 I....61
Bonaparte 8 I....678
Bondurant 6 F....276
Boone 5 F....11,874
Booneville 6 F....152
Botna 5 C....76
Bouton 5 E....141
Boxholm 5 E....298
Boyden 2 B....446
Bover 5 C....16
Braddyville 8 C....267
Bradford 4 G....102
Bradgate 3 E....232
Brandon 4 I....307
Brayton 6 D....246
Brazil 8 G....525
Breda 5 D....481
Bremer 3 H....50
Bridgewater 7 D....327
Brighton 7 I....800
Bristow 3 G....286
Britt 2 F....1,578
Bronson 4 A....202
Brooklyn 6 H....1,345
Brooks 8 D....302
Browns 5 L....11
Brunsville 3 A....113
Bryant 5 L....122
Bryantsburg 4 I....51
Buchanan 6 J....80
Buckeye 4 F....219
Buckgrove 5 C....92
Buckingham 4 H....515
Bucknell 7 G....1,000
Buena Vista 3 K....10
Buffalo 6 K....514
Buffalo Center 2 E....764
Burchinal 2 G....202
Burdette 4 G....41
Burlington 8 K....26,719
Burnside 4 E....102
Burr Oak 1 I....377
Burt 2 E....579
Bussey 7 G....547

C

Calamus 5 K....374
California Junction 6 B 76
Callender 4 E....378
Calmar 2 I....915
Calumet 3 C....248
Comanche 5 L....728
Cambria 8 F....114
Cambridge 5 F....638
Campbell 6 F....31
Canby 6 D....20
Canoe 2 J....10
Canton 5 K....26
Cantril 8 I....370
Carbon 7 D....256
Carlisle 6 F....663
Carmel 2 A....26
Carnarvon 4 C....102
Carnes 3 B....7
Carnforth 6 H....21
Carpenter 2 G....112
Carroll 5 D....4,691
Carson 7 C....617
Cartersville 3 G....76
Cascade 4 K....1,251
Casey 6 D....787
Castalia 2 J....200
Castana 5 B....324
Cedar 7 H....76
Cedar Bluff 6 J....152
Cedar Falls 4 H....7,271
Cedar Rapids 5 J....56,078
Cedar Valley 6 J....15
Centerdale 6 J....16
Center Junction 5 K....198
Center Point 5 I....812
Centerville 8 G....8,128
Central City 5 J....774
Chapin 3 G....202
Chariton 7 G....5,353
Charles City 2 H....8,041
Charleston 8 J....102
Charlotte 5 L....466
Charter Oak 5 B....678
Chatsworth 3 A....152
Chelsea 5 H....575
Cherokee 3 C....6,406
Chester 1 H....240
Chester Center 6 H....21
Chillicothe 7 H....188
Church 2 J....21
Churchville 7 F....50
Churdan 5 D....617
Cincinnati 8 G....911
Clare 4 E....261
Clarence 5 K....659
Clarinda 8 C....4,960
Clarion 3 F....2,576
Clark 8 B....
Clarksville 3 H....1,145
Clayton 3 J....172
Clayworks 4 E....150
Clearfield 8 D....606
Clear Lake 2 F....3,057
Cleghorn 3 B....234
Clemons Grove 5 G....243
Clermont 3 J....631
Cleves 4 G....61
Climbing Hill 4 B....50
Clinton 5 L....25,740
Clio 8 F....251
Clive 6 F....42
Cloverdale 2 B....5
Clutier 5 H....350
Coal City 8 H....40
Coburg 8 C....200
Coggon 4 J....503
Coin 8 C....536
Colesburg 3 J....342
Colfax 6 G....2,213
College Springs 8 C....497
Collins 5 G....489
Colo 5 G....532
Columbia 7 G....167
Columbus City 7 J....263
Columbus Junction 7 J....867
Colwell 2 H....89
Commerce 6 F....152
Cone 7 J....
Conover 2 I....152
Conrad 4 G....536
Conroy 6 I....51
Consol 7 G....392
Conway 8 D....266
Coon Rapids 5 D....1,302
Cooper 5 E....61
Coppock 7 J....106
Cordova 6 G....25
Corley 6 C....81
Cornelia 3 F....20
Cornell 3 C....6
Corning 8 D....2,018
Correctionville 4 B....1,058
Corwith 3 E....481
Corydon 8 G....1,766
Cosgrove 6 I....
Coster 3 H....51
Cotter 7 J....102
Cottonwood 8 J....26
Coulter 3 F....279
Council Bluffs 7 B....42,028
Craig 3 A....158
Cranston 7 J....31
Crawfordsville 7 J....291
Crescent 6 B....302
Cresco 2 I....3,055
Creston 7 E....8,691
Crippen 2 D....8,036
Cromwell 7 D....173
Crystal Lake 2 F....371
Cumberland 7 D....596
Cumming 6 F....149
Curlew 3 D....206
Cushing 4 B....272
Cylinder 2 D....157

D

Dakota City 3 E....441
Dallas 7 G....717
Dallas Center 6 E....849
Dalton 3 A....
Dana 5 E....195
Danbury 4 B....656
Danville 8 J....327
Davenport 6 L....60,728
David 2 H....26
Davis City 8 F....548
Dawson 6 E....262
Dayton 4 E....713
Dean 8 H....81
Decatur 8 F....302
Decorah 2 I....4,600
Dedham 5 D....327
Deep River 6 H....490
Defiance 5 C....411
Dekalb 8 F....16
Delaware 4 J....167
Delhi 4 J....401
Delmar 5 K....480
Deloit 5 C....262
Delphos 8 E....79
Delta 7 H....588
Denison 5 C....3,905
Denmark 8 J....619
Denver 3 H....500
Derby 8 F....280
Des Moines 6 F....142,469
De Soto 6 E....319
Devon 2 H....26
Dewar 4 I....25
Dewey 7 D....11
Dewitt 5 L....2,028
Dexter 6 E....748
Diagonal 8 E....577
Diamond 8 G....
Dickens 2 D....336
Dike 4 H....419
Dillon 5 G....127
Dinsdale 4 H....76
Dixon 6 K....200
Dolliver 1 D....158
Donahue 6 K....102
Donnan 3 I....38
Donnellson 8 J....581
Doon 2 A....576
Dorchester 1 J....102
Douds 8 I....403
Dougherty 3 G....202
Dow City 5 C....588
Downey 6 J....100
Dows 3 F....924
Drakesville 8 H....190
Dubuque 4 K....41,678
Dudley 7 H....10
Dumfries 7 B....
Dumont 3 G....698
Dunbar 5 H....152
Duncombe 4 E....444
Dundee 4 J....192
Dunkerton 4 I....329
Dunlap 5 B....1,520
Durango 4 K....38
Durant 6 K....733
Dyersville 4 K....2,046
Dysart 5 H....971

E

Eagle Grove 3 F....4,062
Earlham 6 E....897
Earling 6 C....323
Earlville 4 J....514
Early 4 C....632
East Des Moines 6 F....
East Pleasant Plain 7 I....51
Eddyville 7 H....886
Edenville 5 G....450
Edgewood 3 J....619
Edna 2 B....26
Ehler 4 J....
Elberon 5 H....254
Eldon 8 I....1,776
Eldora 4 G....3,200
Eldorado 2 I....102
Eldora Junction 4 G....
Eldridge 6 L....245
Elgin 3 J....610
Elkader 3 J....1,382
Elkhart 6 F....198
Elk Horn 6 C....513
Elkport 3 J....116
Elliott 7 C....566
Elliston 8 E....214
Ellsworth 4 F....405
Elma 2 H....773
Elmira 6 J....
Elwood 6 K....182
Ely 5 J....176
Emerson 7 C....505
Emmetsburg 2 D....2,843
Emmons 1 F....470
Epworth 4 K....464
Essex 8 C....803
Estherville 2 D....4,940
Euclid 6 B....
Evans 7 H....602
Evanston 4 E....26
Everly 2 C....488
Ewart 6 H....152
Extra 6 D....930
Exline 8 G....437

F

Fairbank 3 I....628
Fairfax 5 I....352
Fairfield 7 I....6,607
Fairport 6 K....102
Fairfield 2 D....
Fallow 2 D....21
Fanslers 6 D....
Farley 4 K....642
Farlin 5 E....102
Farmersburg 3 J....293
Farmington 8 J....1,012
Farnhamville 4 E....365
Farragut 8 C....524
Farrar 6 F....11
Farson 7 I....102
Faulkner 4 G....23
Fayette 3 I....1,085
Fenton 2 E....381
Ferguson 5 G....177
Fern 4 H....31
Fernald 5 F....51
Fertile 2 F....225
Festina 2 I....152
Fielding 3 B....16
Fiscus 6 C....25
Floris 8 H....209
Floyd 2 H....352
Floyd Crossing 2 H....
Folletts 6 L....25
Fonda 4 D....1,138
Fontanelle 7 D....812
Forest City 2 F....2,016
Fort Atkinson 2 O....317
Fort Des Moines 6 F....
Fort Dodge 4 E....21,860
Fort Madison 8 J....13,778
Fostoria 2 C....137
Fraser 5 E....309
Fredericksburg 3 I....567
Frederika 3 H....206
Fredric 7 H....302
Freeman 2 G....
Fremont 7 H....450
Froelich 3 J....51
Fruitland 7 K....
Fulton 5 K....177

G

Galbraith 3 E....
Galt 3 F....167
Galva 4 C....530
Garber 3 J....120
Garden City 4 F....112
Garden Grove 8 F....558
Garnavillo 3 J....316
Garner 3 F....1,241
Garrison 5 I....489
Garwin 5 H....450
Gaza 3 C....51
Geneva 3 G....246
Genoa 8 G....11
George 2 B....907
Gerled 2 E....
Gibson 6 H....202
Gifford 4 G....200
Gilbert 5 F....223
Gilbertville 4 I....243
Gillett Grove 3 C....21
Gilman 5 H....429
Gilmore City 3 E....917
Givin 7 H....302
Gladbrook 5 H....891
Gladstone 5 H....20
Gladwin 7 J....46
Glasgow 8 I....152
Glendale 7 I....
Glendon 6 E....101
Glenwood 7 B....4,269
Glidden 5 D....852
Golden 4 J....
Goldfield 3 E....687
Goodell 3 F....210
Gooselake 5 L....128
Gowrie 4 E....1,059
Graettinger 2 D....797
Graf 4 K....283
Grafton 2 G....235
Graham 3 K....10
Grand Junction 5 E....1,025
Grand Mound 5 K....435
Grand River 8 E....395
Grandview 7 K....343
Granger 6 F....326
Granite 1 A....51
Grant 7 C....242
Grant Center 5 B....3
Granville 3 B....360
Gravity 8 D....466
Gray 5 D....198
Greasers 5 I....
Greeley 4 J....346
Greene 3 H....1,261
Greenfield 7 E....1,837
Green Island 5 L....134
Green Mountain 5 H....102
Greenville 3 C....170
Grimes 6 F....468
Grinnell 6 H....4,948
Griswold 7 C....1,139
Grundy Center 4 H....1,793
Gruver 2 D....120
Guernsey 6 H....169
Gunder 3 J....11
Guss 8 D....76
Guthrie Center 6 D....1,815
Guttenberg 3 K....1,920

H

Halbur 5 D....185
Hale 5 K....152
Halfa 2 D....31
Hamburg 8 B....2,103
Hamill 8 J....
Hamilton 7 G....296
Hamlin 6 D....25
Hampton 3 G....3,463
Hancock 6 C....311
Hanford 2 G....25
Hanley 7 F....
Hanlonton 2 F....190
Hanna 3 E....
Hansell 3 G....165
Harcourt 4 E....264
Hardy 3 E....130
Harlan 6 C....3,137
Harlan Junction 6 C....
Harper 7 I....212
Harpers Ferry 2 J....330
Harris 1 C....325
Harrison 7 E....
Hartford 6 F....207
Hartley 2 C....1,310
Hartwick 6 H....109
Harvard 8 G....177
Harvey 7 G....348
Haskins 7 J....50
Hastings 7 C....389
Havelock 3 D....333
Haverhill 5 G....107
Hawarden 3 A....2,453
Hawkeye 3 I....552
Hawley 2 F....
Haydock 7 G....302
Hayesville 7 I....126
Hayfield 2 F....127
Hazleton 4 I....500
Hebron 7 E....50
Hedrick 7 H....809
Henderson 7 C....234
Hepburn 8 C....110
Herndon 5 E....152
Herring 4 C....25
Herrold 6 F....10
Hesper 1 I....252
Hicks 4 H....
High 6 I....
High Bridge 6 F....
Highland Center 7 H....26
Highland Park 6 F....
Highlandville 2 J....142
Hills 6 J....211
Hillsboro 8 J....276
Hinton 3 A....291
Hiteman 7 G....1,488
Hocking 8 H....402
Holbrook 6 I....41
Holland 4 H....177
Holmes 3 F....61
Holstein 4 C....1,299
Homer 4 E....
Homestead 6 I....352
Honey Creek 6 B....100
Hopeville 8 E....82
Hopkinton 4 J....758
Hornick 4 B....310
Horton 3 H....76
Hospers 2 B....540
Houghton 8 J....21
Hubbard 4 G....795
Hudson 4 H....472
Hull 2 B....905
Humboldt 3 E....2,224
Humeston 8 F....924
Huntington 1 D....26
Hurstville 5 K....91
Hutchins 2 F....61
Huxley 5 F....270

I

Idagrove 4 C....2,198
Imogene 8 C....308
Independence 4 I....3,692
Indianola 7 F....3,489
Indianola Junction 7 G....
Industry 4 E....17
Inwood 2 A....669
Ionia 3 H....248
Iowa City 6 J....15,342
Iowa Falls 4 G....4,112
Iowa Junction 6 J....
Ira 6 G....102
Ireton 3 A....607
Irving 5 H....112
Irvington 3 E....81
Irwin 6 C....357

J

Jackson Junction 2 I....132
Jamaica 5 E....311
Jacksonville 6 C....
James 4 A....36
Jamison 7 F....61
Janesville 3 H....333
Jeff 3 I....
Jefferson 5 E....3,427
Jerico 2 I....50
Jerome 8 G....252
Jesup 4 I....736
Jewell 4 F....650
Johnston 6 F....
Joice 2 F....235
Jolley 4 D....174
Judd 4 E....10
Junction Switch 4 J....
Juniata 4 C....5

K

Kains 2 J....
Kalona 6 J....702
Kamrar 4 F....286
Kanawha 3 F....609
Kellerton 8 E....540
Kelley 5 F....194
Kellogg 6 G....579
Kennebec 5 B....21
Kennedy 6 E....10
Kensett 2 G....394
Kent 8 D....185
Kenwood 5 C....
Keokuk 9 J....15,092
Keosauqua 8 I....847
Keota 7 I....965
Kesley 3 G....51
Keswick 6 I....356
Kew 8 E....
Keystone 5 I....495
Kiene 4 J....36
Kilbourn 8 I....65
Killduff 6 G....61
Kimball 7 G....3
Kimballton 6 C....384
Kingsley 4 B....1,093
Kingston 7 K....86
Kinross 6 I....140
Kirkman 6 C....183
Kirkville 7 H....228
Kiron 5 C....259
Klemme 3 F....470
Knierim 4 E....121
Knoke 4 D....10
Knoxville 7 G....4,692
Koszta 5 I....127

L

Lacelle 8 F....
Lacey 7 H....66
Lacona 7 F....443
Ladora 6 I....284
Lake City 4 D....2,012
Lake Mills 2 F....1,478
Lake Park 2 C....707
Lake View 4 C....993
Lakewood 2 A....21
Lakota 2 E....409
Lamoille 5 G....142
Lamoni 8 E....1,739
Lamont 4 J....521
Lamotte 4 K....276
Lanesboro 5 D....284
Langdon 2 C....16
Langworthy 5 J....25
Lansing 2 J....1,321
Lanyon 4 E....50
La Porte City 4 I....1,470
Larchwood 1 A....384
Larrabee 3 C....189
Latimer 3 G....361
Laurel 5 G....232
Laurens 3 D....1,071
Lavinia 4 D....
Lawler 2 I....478
Lawn Hill 4 G....22
Lawton 4 A....260
Leando 8 I....
Lear 4 H....
Le Clair 6 L....691
Ledyard 2 E....248
Legrand 5 H....384
Lehigh 4 E....995
Leighton 7 H....115
Leland 2 F....164
Le Mars 3 A....4,685
Lenox 8 D....1,172
Leon 8 F....2,006
Le Roy 8 F....142
Leslie 8 F....102
Lester 1 A....233
Letts 7 J....328
Lewis 7 C....589
Liberty 7 F....
Liberty Center 7 F....71
Libertyville 8 I....258
Lidderdale 5 D....211
Lima 3 I....35
Lime Spring 2 H....539
Linby 7 I....41
Lincoln 4 H....148
Linden 6 E....314
Lineville 9 F....530
Linn 5 I....
Linn Grove 3 C....362
Lisbon 5 J....792
Liscomb 5 G....328
Little Cedar 2 H....100
Littleport 3 J....203
Little Rock 1 B....585
Little Sioux 5 B....400
Littleton 4 I....101
Livermore 3 E....663
Lockridge 7 I....232
Locust 2 I....10
Logan 6 B....1,643
Lohrville 4 D....775
Lonerock 2 E....195
Lone Tree 6 J....627
Long Grove 6 L....160
Lorah 6 D....25
Lorimor 7 E....577
Lost Nation 5 K....493
Louisa 5 J....51
Lourdes 2 H....40
Loveland 6 B....101
Lovilia 7 G....727
Lowden 5 K....697
Lowell 8 J....102
Low Moor 5 L....279
Luana 2 J....183
Lucas 7 F....511
Ludlow 2 J....25
Luray 5 G....
Luther 5 F....147
Luton 4 A....102
Luverne 3 E....571
Luxemburg 4 K....105
Luzerne 5 I....149
Lyman 7 D....51
Lynnville 6 H....468
Lynnville Junction 6 H....
Lyons 5 L....
Lytton 4 D....373

M

McCallsburg 5 F....330
McCausland 6 L....112
McClelland 7 B....144
McGregor 3 J....1,299
McIntire 2 H....268
McPaul 8 B....102
Macedonia 7 C....314
Macksburg 7 E....230
Maclay 3 C....5
Madrid 5 F....2,061
Magnolia 6 B....271
Malcom 6 H....381
Mallard 3 D....433
Malone 5 L....81
Maloy 8 E....123
Malvern 7 B....1,819
Manchester 4 J....3,410
Manilla 5 C....1,030
Manly 2 G....1,447
Manning 5 C....1,816
Manson 4 D....1,382
Maple Hill 2 D....51
Maple River 5 D....26
Mapleton 5 B....1,579
Maquoketa 5 K....3,594
Marathon 3 D....573
Marble Rock 3 G....448
Marcus 3 B....1,138
Marengo 6 I....2,112
Marion 5 J....4,821
Marne 6 C....286
Marquette 2 J....816
Marshalltown 5 G....17,367
Martelle 5 K....185
Martensdale 7 F....139
Martinsburg 7 I....223
Marysville 7 G....149
Mason City 2 G....23,300
Masonville 4 J....209
Massena 7 D....502
Massillon 5 K....153
Matlock 2 B....105
Maurice 3 A....274
Maxwell 5 F....720
May City 2 C....26
Maynard 3 I....411
Mechanicsville 5 J....781
Mederville 3 J....102
Mediapolis 7 K....793
Melbourne 5 G....428
Melcher 7 G....1,673
Melrose 8 G....416
Meltonville 2 G....
Melvin 2 C....284
Menlo 6 E....500
Meriden 3 B....188
Merle Junction 8 D....
Merrill 3 A....605
Meservey 3 F....255
Methodist Camp 2 C....
Metz 6 G....31
Meyer 2 H....100
Middleburg 2 B....61
Middletown 8 J....126
Midland 1 B....
Midland Junction 5 L....
Miles 5 L....335
Milford 2 C....1,062
Miller 2 F....152
Millersburg 6 I....212
Millerton 8 G....195
Millville 3 K....61
Milo 7 F....562
Milton 8 I....771
Minburn 6 E....328
Minden 6 C....383
Mineola 7 B....152
Mingo 6 G....362
Missouri Valley 6 B....4,224
Mitchell 2 G....176
Mitchellville 6 G....702
Modale 6 B....383
Moingona 5 E....202
Mondamin 6 B....534
Moneta 2 C....85
Monmouth 5 K....202
Monona 2 J....1,162
Monroe 6 G....936
Monteith 6 E....58
Montezuma 6 H....1,257
Montgomery 2 C....102
Monticello 4 J....2,258
Montour 5 H....370
Montpelier 6 K....51
Montrose 9 J....621
Moorhead 5 B....373
Moorland 4 E....183
Moran 6 F....7
Moravia 8 H....683
Morley 5 J....127
Morning Sun 7 J....856
Morrison 4 H....173
Morse 6 J....106
Morton Mills 7 C....51
Moscow 6 K....232
Moulton 8 H....1,472
Mount Auburn 4 I....196
Mount Ayr 8 E....1,704
Mount Etna 7 D....302
Mount Pleasant 8 J....3,654
Mount Sterling 8 I....181
Mount Union 7 J....167
Mount Vernon 5 J....1,435
Mount Zion 8 I....50
Moville 4 B....911
Murray 7 E....829
Muscatine 6 K....16,770
Mystic 8 G....1,953

N

Napier 5 F....5
Nashua 3 H....1,342
Nashville 5 K....26
Neils 2 F....21
Nemaha 4 C....168
Neola 6 B....943
Nepas 7 G....41
Neptune 3 B....12
Nevada 5 F....3,133
Nevinville 7 D....302
New Albin 1 J....554
New Boston 9 J....60
Newburg 6 H....102
Newell 4 D....812
Newhall 5 I....336
New Hampton 2 H....2,461
New Hartford 4 H....502
Newkirk 2 B....76
New Liberty 6 K....118
New London 8 J....1,338
New Market 8 D....627
Newport 7 K....10
New Providence 4 G....257
New Sharon 6 H....1,051
Newton 6 G....11,550
New Vienna 4 K....243
New Virginia 7 F....426
Nichols 6 J....389
Nilesville 2 H....
Nira 6 I....
Noble 7 J....29
Nodaway 8 D....342
Nora Springs 2 G....1,068
Northboro 8 C....230
North Buena Vista 3 K....190
North English 6 I....783
North Liberty 6 J....172
North Washington 2 H....112
Northwood 2 G....1,646
Norwalk 6 F....333
Norway 5 I....465
Norwich 8 C....60
Norwood 7 F....47
Numa 8 G....399
Nyman 8 C....20

O

Oakdale 6 J....102
Oakland 7 C....1,181
Oakley 7 G....66
Oakville 7 K....289
Ocheyedan 2 C....627
Odebolt 4 C....1,387
Oelwein 3 I....7,781
Ogden 5 E....1,429
Okoboji 2 C....152
Olaf 3 F....26
Olds 7 J....227
O'Leary 3 B....
Olin 5 K....632
Ollie 7 I....387
Olmitz 7 G....
Onawa 5 B....2,466
Oneida 4 J....103
Onslow 5 K....220
Ontario 5 F....102
Oran 3 I....36
Orange City 3 B....1,727
Orchard 2 H....160
Orient 7 E....433
Orillia 6 F....91
Orleans 2 C....125
Orson 6 B....31
Osage 2 H....2,962
Osborne 3 J....30
Osceola 7 F....2,868
Osgood 2 D....
Oskaloosa 7 H....10,120
Ossian 2 I....740
Osterdock 3 K....105
Otho 4 E....177
Otis 5 J....
Otley 6 G....202
Oto 4 B....373
Otranto Station 1 G....227
Ottercreek 4 K....26
Ottosen 3 E....191
Ottumwa 7 H....28,074
Owasa 4 G....88
Owego 4 A....
Oxford 6 I....521
Oxford Junction 5 K....751
Oyens 3 B....102

P

Pacific Junction 7 B....594
Packard 3 H....51
Packwood 7 I....208
Palmer 4 D....284
Palmgrove 4 E....10
Palo 5 I....205
Panama 6 C....256
Panora 6 E....1,013
Paralta 5 J....51
Paris (Linn Co.) 4 J....102
Paris (Davis Co.) 8 H....
Parkersburg 4 H....1,039
Parnell 6 I....262
Paton 5 E....388
Patterson 7 F....138
Paullina 3 B....1,008
Payne 8 B....51
Pekin 7 I....100
Pella 6 G....3,326
Peosta 4 K....76
Percival 8 B....202
Percy 6 G....71
Perkins 2 A....101
Perlee 7 I....26
Perry 5 E....5,929
Pershing 7 G....753
Persia 6 B....395
Peru 7 E....302
Peterson 3 C....590
Petersville 5 L....20
Pickering 5 G....21
Pierson 4 B....551
Pilot Grove 8 J....40
Pilot Mound 5 E....314
Pioneer 3 E....85
Pisgah 5 B....400
Pitzer 7 E....31
Plainfield 3 H....295
Plano 8 G....153
Pleasanton 9 F....177
Pleasant Plain 7 I....166
Pleasant Valley 6 L....51
Pleasantville 7 G....754
Plessis 2 C....21
Plover 3 D....248
Plum Creek 2 E....10
Plymouth 2 G....368
Pocahontas 3 D....1,304
Polk City 6 F....296
Polk City Junction 6 F....
Pomeroy 4 D....826
Popejoy 4 F....206
Portland 2 G....82
Portsmouth 6 C....328
Postville 2 J....1,061
Powersville 3 H....96
Prairieburg 4 J....178
Prairie City 6 G....793
Preparation 5 B....
Prescott 7 D....431
Preston 5 L....696
Primghar 2 B....954
Primrose 8 J....86
Princeton 6 L....378
Prole 6 F....71
Promise City 8 G....243
Protivin 2 I....279
Pulaski 8 I....421
Purdy 7 G....26

Q

Quandahl 1 I....25
Quasqueton 4 I....342
Quimby 3 B....320

R

Radcliffe 4 F....627
Rake 1 F....310
Ralston 5 D....202
Randalia 3 I....124
Randall 4 F....321
Randolph 8 B....344
Rathbun 8 G....399
Raymond 4 I....127
Read 3 J....100
Readlyn 3 I....387
Reasnor 6 G....228
Redding 8 E....291
Redfield 6 E....870
Red Oak 7 C....5,775
Reeve 3 G....
Reinbeck 4 H....1,424
Rembrandt 3 C....264
Remsen 3 B....1,182
Renwick 3 E....502
Rex 7 H....
Rhodes 5 G....450
Riceville 2 H....809
Richards 4 D....51
Richland 7 I....713
Richman 6 K....
Richmond 6 J....102
Ricketts 5 C....163
Ridgeway 2 I....350
Rinard 4 D....162
Ringsted 2 D....486
Rippey 5 E....367
Ritter 2 B....19
River Junction 5 J....76
Riverside 6 J....638
River Sioux 5 B....131
Riverton 8 B....590
Riverview 7 H....
Robertson 4 G....33
Robins 5 J....190
Rochester 6 K....103
Rick Falls 2 G....109
Rockford 3 G....991
Rock Rapids 2 B....2,220
Rock Valley 2 A....1,204
Rockwell 3 G....750
Rockwell City 4 D....2,105
Rodman 3 D....160
Rodney 5 B....152
Roland 5 F....758
Rolfe 3 D....1,012
Rome 8 J....144
Rorbeck 6 C....18
Roscoe 7 J....76
Rose Hill 7 H....262
Ross 6 D....51
Rossie 3 C....85
Rowan 3 F....304
Rowley 4 I....207
Royal 2 C....412
Rubio 7 I....102
Rudd 2 G....429
Runnells 6 G....371
Russell 8 G....580
Ruthven 2 D....735
Rutland 3 E....232
Ryan 4 J....371

S

Sabula 6 L....758
Sac City 4 D....2,854
Saint Ansgar 2 G....966
Saint Anthony 5 G....204
Saint Benedict 3 E....102
Saint Charles 7 F....433
Saint Donatus 4 L....25
Saint Joseph 3 E....
Saint Lucas 2 I....168
Saint Marys 7 F....89
Saint Olaf 3 J....151
Salem 8 J....455
Salina 7 I....172
Salix 4 A....373
Sanborn 2 B....1,211
Sand Prairie 9 J....
Sand Springs 4 J....11
Saratoga 2 H....76
Sawyer 8 J....41
Scarville 1 F....142
Schaller 4 C....722
Schleswig 5 C....638
Scotch Grove 5 K....61
Scott 3 I....36
Scranton 5 D....1,058
Seargent Bluff 4 A....569
Searsboro 6 H....206
Sedan 8 H....37
Selma 8 I....302
Seneca 2 E....19
Seney 3 B....102
Sewal 8 G....153
Sexton 2 E....86
Seymour 8 G....1,567
Shady Oak 4 E....
Shambaugh 8 C....252
Shannon City 8 E....293
Sharon Center 6 J....26
Sharpsburg 8 D....100
Sheffield 3 G....1,057
Shelby 6 C....616
Sheldahl 5 F....209
Sheldon 2 B....3,288
Shellrock 3 H....805
Shellsburg 5 I....546
Shenandoah 8 C....6,519
Sherwood 4 D....41
Shipley 5 F....50
Shueyville 5 J....127
Siam 8 D....76
Sibley 2 B....1,869
Sidney 8 B....1,075
Sigourney 7 I....2,260
Silver City 7 B....356
Sioux Center 2 A....1,497
Sioux City 4 A....79,212
Sioux Rapids 3 C....958
Slater 5 F....568
Slifer 4 E....33
Sloan 4 A....636
Smithland 4 B....391
Soldier 5 B....304
Solon 6 J....473
Somers 4 E....177
South Amana 6 I....277
South English 6 I....296
Spaulding 7 E....71
Spechts Ferry 3 K....
Spencer 2 C....5,019
Sperry 8 K....[illegible]
Spillville 2 I....217
Spirit Lake 2 C....1,703
Spragueville 5 L....86
Springbrook 5 L....103
Springdale 6 J....202
Spring Hill 6 F....101
Springville 5 J....596
Stacyville 2 H....529
Stacyville Junction 2 G....
Stanhope 4 F....402
Stanley 3 I....140
Stanton 8 C....604
Stanwood 5 K....531
State Center 5 G....1,005
Steamboat Rock 4 G....377
Stennett 7 C....127
Stiles 8 H....122
Stilson 3 F....76
Stockport 8 I....322
Stockton 6 K....130
Stone City 5 J....1,070
Storm Lake 3 C....4,157
Story City 5 F....1,433
Stout 4 H....164
Strahan 8 C....152
Stratford 4 E....699
Strawberry Point 3 J....1,130
Struble 3 A....161
Stuart 6 E....1,620
Sully 6 G....395
Sulphur Springs 3 C....51
Summerset 6 F....202
Sumner 3 I....1,561
Sunbury 6 K....102
Superior 2 D....168
Sutherland 3 C....802
Swaledale 3 G....203
Swan 6 G....240
Swea City 2 E....692
Swisher 5 J....61

T

Tabor 8 B....1,017
Taintor 6 H....91
Talleyrand 7 I....97
Talmage 7 E....152
Tama 5 H....2,621
Tara 4 E....50
Teeds Grove 5 L....61
Templeton 5 D....428
Tennant 6 C....118
Tenold 2 F....26
Terminal 7 B....
Terril 2 D....416
Thayer 7 E....164
The Inn 2 C....
Thompson 2 F....538
Thor 3 E....287
Thornburg 6 H....199
Thornton 3 F....383
Thorpe 4 J....[illegible]
Thurman 8 B....[illegible]
Ticonic 6 B....102
Tiffin 6 J....205
Tilton 6 H....[illegible]
Tingley 8 E....[illegible]
Tipperary 7 G
Tipton 6 K....[illegible]
Titonka 2 E....473
Toddville 5 I....[illegible]
Toeterville 2 G....26
Togo 8 F....
Toledo 5 H....[illegible]
Toronto 5 I....111
Tracy 7 G....[illegible]
Traer 5 H....[illegible]
Treynor 7 B....[illegible]
Tripoli 3 H....[illegible]
Troy 8 I....[illegible]
Troy Mills 4 J....[illegible]
Truax 7 H....[illegible]
Truesdale 3 C....[illegible]
Truro 7 F....[illegible]
Turin 5 B....[illegible]
Turkey River 3 K....51
Turkey River Junction 3 K
Turner 6 G....

U

Udell 8 H....151
Ulmer 4 D....[illegible]
Underwood 6 B....[illegible]
Union 4 G....498
Union Mills 6 H....[illegible]
Unionville 8 H....221
University 6 F....[illegible]
University Park 7 H....443
Urbana 4 I....[illegible]
Ute 5 B....616

V

Vail 6 C....622
Valeria 6 G....71
Valley Junction 6 F....4,280
Vancleve 5 G....152
Van Horne 5 I....527
Van Meter 6 E....400
Van Wert 8 F....369
Varina 3 D....184
Ventura 2 F....[illegible]
Victor 6 I....791
Viele 8 J....
Villisca 8 D....2,032
Vincent 4 E....[illegible]
Vining 5 H....[illegible]
Vinton 5 I....[illegible]
Viola 5 J....[illegible]
Viola Center 6 D....[illegible]
Volga City 3 J....417
Volney 2 J....10
Voorhies 4 H....91

W

Wadena 3 J....311
Walcott 6 K....414
Walford 5 I....202
Walker 4 I....[illegible]
Wallingford 2 D....225
Wall Lake 4 C....[illegible]
Walnut 6 C....929
Wapello 7 J....[illegible]
Ware 3 D....[illegible]
Washburn 4 H....[illegible]
Washington 7 J....[illegible]
Washta 4 B....[illegible]
Waterloo 4 H....46,191
Waterville 2 J....[illegible]
Watkins 5 I....[illegible]
Waubeek 5 J....[illegible]
Waucoma 2 I....[illegible]
Waukee 6 F....445
Waukon 2 J....[illegible]
Waukon Junction 2 J....61
Waupeton 3 K....26
Waverly 3 H....[illegible]
Waverly Junction 3 H....
Wayland 7 J....625
Webb 3 D....240
Webster 6 I....174
Webster City 4 F....7,024
Weldon 8 F....325
Wellman 6 I....852
Wellsburg 4 G....484
Welliston 7 I....11
Welton 5 L....80
Wesley 2 E....446
West 6 I....
West Bend 3 E....634
West Branch 6 J....651
West Burlington 8 K....1,333
West Chester 7 I....223
Westfield 3 A....[illegible]
Westgate 3 I....269
West Grove 8 H....[illegible]
West Liberty 6 J....[illegible]
Weston 7 B....111
Westphalia 6 C....117
West Point 8 J....[illegible]
Westside 5 C....341
West Union 3 I....[illegible]
Wever 8 J....102
What Cheer 7 H....[illegible]
Wheatland 5 K....537
Wheeler 7 C....
Whiting 5 A....626
Whittemore 2 E....[illegible]
Whitten 4 G....199
Whittier 6 J....[illegible]
Wichita 6 D....[illegible]
Wick 7 F....21
Wightman 4 D....30
Wilke 4 F....11
Willet 6 B....
Willey 5 F....98
Williams 4 F....500
Williamsburg 6 I....1,219
Williamson 7 G....814
Wilton 6 K....1,094
Winfield 7 J....902
Winkelmans 5 E....
Winterset 7 E....2,924
Winthrop 4 I....496
Wiota 6 D....201
Woden 2 F....258
Woodbine 6 B....1,348
Woodburn 7 F....377
Woodward 5 E....901
Woolstock 4 F....317
Worthington 4 K....343
Wren 3 A....
Wright 7 H....102
Wyman 7 J....41
Wyoming 5 K....632

Y

Yale 6 E....304
Yarmouth 7 J....[illegible]
Yetter 4 D....127
Yorkshire 6 B....[illegible]
Yorktown 8 C....217

Z

Zearing 5 G....473
Zwingle 4 K....145

AERIAL VIEW OF SIOUX CITY STOCK YARDS DISTRICT.

AERIAL VIEW OF DOWNTOWN BUSINESS DISTRICT, SIOUX CITY, IOWA

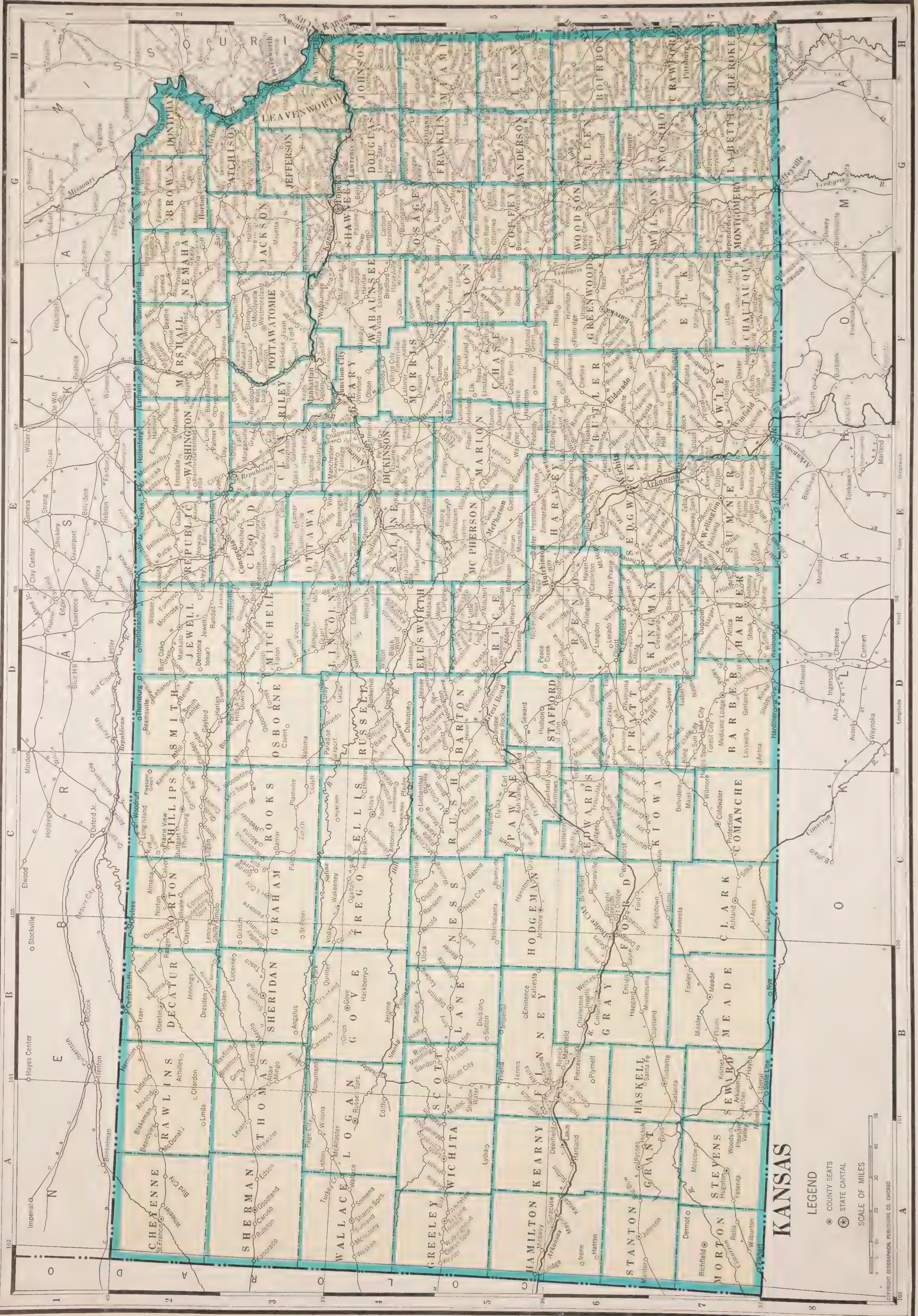
KANSAS
LEGEND
COUNTY SEATS
STATE CAPITAL
SCALE OF MILES
0 5 10 20 30 40 50
COPYRIGHT GEOGRAPHICAL PUBLISHING CO. CHICAGO
NEBRASKA
MISSOURI
COLORADO
OKLAHOMA
CHEYENNE
RAWLINS
DECATUR
NORTON
PHILLIPS
SMITH
JEWELL
REPUBLIC
WASHINGTON
MARSHALL
NEMAHA
BROWN
DONIPHAN
ATCHISON
JACKSON
JEFFERSON
LEAVENWORTH
WYANDOTTE
JOHNSON
DOUGLAS
SHAWNEE
POTTAWATOMIE
RILEY
CLAY
CLOUD
MITCHELL
OSBORNE
ROOKS
GRAHAM
SHERIDAN
THOMAS
SHERMAN
WALLACE
LOGAN
GOVE
TREGO
ELLIS
RUSSELL
LINCOLN
OTTAWA
SALINE
DICKINSON
GEARY
WABAUNSEE
MORRIS
OSAGE
FRANKLIN
MIAMI
LINN
ANDERSON
COFFEY
LYON
CHASE
MARION
MC PHERSON
ELLSWORTH
RICE
BARTON
RUSH
NESS
LANE
SCOTT
WICHITA
GREELEY
HAMILTON
KEARNY
FINNEY
HODGEMAN
PAWNEE
STAFFORD
RENO
HARVEY
BUTLER
GREENWOOD
WOODSON
ALLEN
BOURBON
CRAWFORD
NEOSHO
WILSON
ELK
COWLEY
SEDGWICK
KINGMAN
PRATT
EDWARDS
KIOWA
FORD
GRAY
HASKELL
GRANT
STANTON
MORTON
STEVENS
SEWARD
MEADE
CLARK
COMANCHE
BARBER
HARPER
SUMNER
CHAUTAUQUA
MONTGOMERY
LABETTE
CHEROKEE

County	Key	Area Sq. Miles	Pop.
Allen	6 G	508	21,391
Anderson	5 G	577	13,366
Atchison	2 G	412	23,945
Barber	7 D	1,134	10,178
Barton	5 D	892	19,776
Bourbon	6 H	656	22,386
Brown	2 G	571	20,553
Butler	6 F	1,434	36,904
Chase	5 F	769	6,952
Chautauqua	7 F	652	10,352
Cherokee	7 H	605	31,457
Cheyenne	2 A	1,008	6,948
Clark	7 C	973	4,796
Clay	3 E	638	14,656
Cloud	3 E	702	18,006
Coffey	5 G	644	13,663
Comanche	7 C	788	5,238
Cowley	7 F	1,133	40,903
Crawford	6 H	605	49,329
Decatur	2 B	891	8,866
Dickinson	4 E	838	25,870
Doniphan	2 H	378	14,063
Douglas	4 G	469	25,143
Edwards	6 C	611	7,295
Elk	7 F	652	9,210
Ellis	4 C	901	15,907
Ellsworth	4 D	724	10,132
Finney	6 B	1,276	11,014
Ford	6 C	1,082	20,647
Franklin	4 G	585	22,024
Geary	3 F	390	14,366
Gove	4 B	1,080	5,643
Graham	3 C	897	7,772
Grant	6 A	578	3,092
Gray	6 B	857	6,211
Greeley	5 A	776	1,712
Greenwood	6 F	1,158	19,235
Hamilton	6 A	984	3,328
Harper	7 D	799	12,823
Harvey	5 E	540	22,120
Haskell	6 B	577	2,805
Hodgeman	5 C	858	4,157
Jackson	3 G	675	14,776
Jefferson	3 G	543	14,129
Jewell	2 D	900	14,462
Johnson	4 H	486	27,179
Kearny	6 A	853	3,196
Kingman	6 D	867	11,674
Kiowa	6 C	723	6,035
Labette	7 G	643	31,346
Lane	5 B	715	3,372
Leavenworth	3 H	440	42,673
Lincoln	3 D	721	9,707
Linn	5 H	613	13,534
Logan	4 A	1,082	4,145
Lyon	5 F	845	29,240
McPherson	5 E	900	23,588
Marion	5 E	953	20,739
Marshall	2 F	905	23,056
Meade	7 B	984	6,858
Miami	4 H	602	21,243
Mitchell	3 D	713	12,774
Montgomery	7 G	644	51,411
Morris	4 F	696	11,859
Morton	7 A	718	4,092
Nemaha	2 F	716	18,342
Neosho	6 G	580	22,665
Ness	5 C	1,079	8,358
Norton	2 C	876	11,701
Osage	4 G	718	17,538
Osborne	3 D	894	11,568
Ottawa	3 E	712	9,819
Pawnee	5 C	742	10,510
Phillips	2 C	887	12,159
Pottawatomie	3 F	829	15,862
Pratt	6 D	726	13,312
Rawlins	2 A	1,064	7,362
Reno	6 D	1,242	47,785
Republic	2 E	704	14,745
Rice	5 D	707	13,800
Riley	3 F	604	19,882
Rooks	3 C	890	9,534
Rush	5 C	719	9,093
Russell	4 D	895	11,045
Saline	4 E	720	29,337
Scott	5 B	714	3,976
Sedgwick	6 E	994	136,330
Seward	7 B	643	8,075
Shawnee	3 G	544	85,200
Sheridan	3 B	896	6,038
Sherman	3 A	1,049	7,400
Smith	2 D	888	13,545
Stafford	5 D	796	10,460
Stanton	6 A	685	2,152
Stevens	7 A	729	4,655
Sumner	7 E	1,179	28,960
Thomas	3 A	1,065	7,334
Trego	4 C	899	6,470
Wabaunsee	4 F	796	10,830
Wallace	4 A	921	2,882
Washington	2 E	902	17,112
Wichita	5 A	721	2,579
Wilson	6 G	581	18,646
Woodson	6 G	503	8,526
Wyandotte	3 H	143	141,211
Total 105 Counties		81,774	1,880,999

A

Abbyville 6 D....149
Abilene 4 E....5,634
Achilles 2 B....61
Acme 4 E....36
Acres 7 C....
Ada 3 E....182
Adams 7 E....10
Adamsville 7 E....
Admire 4 F....252
Adrian 6 D....
Aetna 7 D....16
Agenda 2 E....185
Agra 2 C....408
Agricola 5 G....76
Aiken 3 F....
Aikman 6 F....
Akron 7 E....41
Alamota 5 B....11
Albert 5 C....[illegible]
Albion 7 E....
Alcona 3 C....
Alden 5 D....286
Alexander 5 C....204
Alfalfa 5 B....
Aliceville 5 G....152
Alida 3 F....61
Alki 6 F....
Allen 4 F....343
Allendorph 4 F....
Allison 2 B....
Alloway 7 E....
Alma 4 F....810
Almena 2 C....702
Altair 3 B....
Altamont 7 G....598
Alta Vista 4 F....486
Alton 3 D....403
Altoona 7 G....839
America City 2 F....
Americus 5 F....430
Ames 3 E....
Amiot 5 G....41
Amy 5 B....18
Andale 6 E....261
Andover 6 E....127
Angelus 3 B....50
Angola 7 G....50
Annelly 6 E....
Anness 7 E....51
Anson 7 E....82
Antelope 5 E....53
Anthony 7 D....2,914
Antonio 4 C....
Arcadia 7 H....924
Archer 7 A....
Ardell 6 C....
Arden 6 G....
Argonia 7 E....546
Arkalon 7 B....11
Arkansas City 7 E....13,940
Arlington 6 D....500
Arma 6 H....2,002
Arnold 4 B....14
Arrington 3 G....185
Asherville 3 E....102
Ashgrove 3 D....100
Ashland 7 C....1,232
Ashley 6 F....
Ashton 7 E....51
Ash Valley 5 C....152
Assaria 4 E....236
Atchison 2 G....13,019
Athol 2 D....296
Atlanta 7 F....381
Attica 7 D....756
Atwood 2 A....1,166
Auburn 4 G....76
Augusta 6 F....4,033
Aulne 5 E....202
Aurora 3 E....277
Axtell 2 F....603
Azura 6 H....

B

Badger 7 H....
Baileyville 2 F....127
Baker 4 G....61
Bala 3 F....
Baldwin 4 G....1,127
Balta 4 D....
Bancroft 2 G....81
Barclay 4 G....102
Barnard 3 D....458
Barnes 2 F....397
Barnett 2 F....
Bartlett 7 G....167
Barush 5 C....
Basehor 3 H....227
Basil 7 D....
Batesville 6 G....
Bavaria 4 E....112
Baxter Springs 7 H....4,541
Bay 5 A....
Bayard 6 G....61
Bayneville 7 E....35
Bazaar 5 F....76
Bazine 5 C....423
Beagle 5 G....100
Beardsley 2 A....66
Beattie 2 F....454
Beaumont 6 F....303
Beaver 4 D....66
Bedford 6 D....
Beeler 5 B....76
Beeson 6 C....
Bellaire 2 D....752
Bellefont 6 C....
Belle Plaine 7 E....825
Belleville 2 E....2,383
Belmont 7 D....202
Beloit 3 D....3,485
Belpre 6 C....382
Belvidere 7 C....26
Belvue 3 F....201
Bendena 2 G....99
Benedict 6 G....277
Bennington 4 E....378
Bentley 6 E....102
Benton 6 E....226
Bern 2 G....306
Berryton 4 G....76
Berwick 2 G....
Beulah 7 H....51
Beverly 4 E....328
B.g Bow 6 A....
Bigelow 2 F....41
Bird 5 G....
Bird City 2 A....740
Birmingham 3 G....
Bisbee 5 F....
Bismarck Grove 4 G....
Bison 5 C....400
Black Wolf 4 D....76
Blaine 3 F....188
Blair 2 G....
Blakeman 2 A....
Block 5 H....31
Blodgett 6 F....
Bloom 7 C....152
Bloomington (Osborne Co.) 3 D....36
Bloomington (Butler Co.) 7 F....
Blue 5 F....
Blue Mound 5 G....546
Blue Rapids 2 F....1,466
Bluff City 7 E....236
Blunt 5 G....
Bodaro 6 F....16
Bogue 3 C....262
Boicourt 5 H....102
Bolton 7 G....76
Bonaccord 4 E....25
Bonita 4 H....35
Bonner Springs 3 H....1,826
Boyd 5 D....12
Boyle 3 G....
Braddock 5 E....
Bradford 4 F....64
Brainerd 6 E....7
Brantford 2 E....
Brazilton 6 G....102
Bremen 2 F....61
Brenham 6 C....
Brenner 2 G....15
Brenton 3 B....
Brewer 3 E....
Brewster 3 A....487
Brickton 7 G....
Bridgeport 4 E....51
Brien 4 G....
Bronson 6 G....450
Brooks 7 G....
Brookville 4 E....277
Broughton 3 E....
Browndale 3 E....
Brownell 4 C....207
Brown Spur 6 D....16
Buckeye 4 E....41
Bucklin 7 C....917
Bucyrus 4 H....152
Buffalo 6 G....799
Buffville 7 G....227
Buhler 5 E....519
Bunkerhill 4 D....270
Burden 7 F....507
Burdett 5 C....303
Burdick 5 F....227
Burgess 6 F....
Burlingame 4 G....1,125
Burlington 5 G....2,270
Burns 5 F....455
Burr Oak 2 D....504
Burt 6 G....11
Burrton 6 E....649
Busby 7 F....21
Bush 7 F....
Bush City 5 G....102
Bushong 4 F....193
Bushton 5 D....326
Buxton 7 G....402
Byers 6 D....187

C

Cadmus 5 H....81
Cairo 6 D....8
Caldwell 8 E....2,046
Calista 6 D....12
Calvert 2 C....
Cambridge 7 F....235
Cameiro 4 D....
Camp Funston 3 F....
Campus 3 B....32
Canada 5 E....36
Caney 8 G....2,792
Canton 5 E....728
Carbondale 4 G....386
Carden 2 F....
Carlton 4 E....152
Carlyle 6 G....86
Carona 7 H....604
Carter 6 E....
Caruso 3 A....16
Cassoday 6 F....137
Castleton 6 E....252
Catherine 4 C....26
Catlin 3 E....
Cato 6 H....
Cawker City 3 D....789
Cedar 2 D....151
Cedar Bluffs 2 B....102
Cedar Point 5 F....192
Cedar Vale 7 F....1,000
Centerview 6 C....51
Centerville 5 G....193
Centralia 2 F....680
Centropolis 4 G....127
Chalk 4 F....86
Chanute 6 G....10,277
Chapman 4 E....811
Chardon 2 A....
Charleston 6 B....
Chase 5 D....278
Chautauqua 8 F....282
Chelsea 6 F....
Cheney 6 E....669
Chepstow 2 F....
Cherokee 7 H....1,156
Cherryvale 7 G....4,242
Chetopa 7 G....1,343
Chicopee 7 H....704
Chiles 4 H....102
Cicero 7 E....11
Cimarron 6 B....1,033
Circleville 3 G....228
Claflin 5 D....607
Clara 2 E....
Clare 4 H....26
Clarendon 5 D....
Claudell 2 C....51
Clay Center 3 E....4,401
Clayton 2 B....260
Clearfield 4 G....19
Clearwater 7 E....667
Cleburne 3 F....152
Clements 5 F....200
Cleveland 7 D....72
Clifton 2 E....713
Climax 6 F....112
Clinton 4 G....84
Cloverdale 7 F....51
Clyde 2 E....1,174
Clydesdale Spur 2 C....
Coats 7 D....345
Codell 3 C....177
Coffeyville 8 G....16,188
Cokan Spur 5 A....
Colby 3 A....2,102
Coldwater 7 C....1,284
Coleman 6 E....
Colfax 7 F....
Collyer 4 B....248
Colony 5 G....604
Columbus 7 H....3,237
Colwich 6 E....264
Comiskey 4 F....31
Como 3 E....
Concordia 3 E....5,791
Condon 7 G....
Conway 5 E....127
Conway Springs 7 E....981
Coolidge 4 A....146
Copeland 7 B....423
Corbin 7 E....175
Corinth 3 D....26
Corliss 4 H....
Corning 2 F....340
Coronodo 5 A....
Corwin 7 D....152
Costello 7 G....
Cottonwood Falls 5 F....961
Council Grove 4 F....2,851
Courtland 3 E....414
Covert 3 D....102
Cowley 2 C....
Cox 7 E....
Coyville 6 G....253
Crandall 5 G....
Crane 7 G....
Crawford 5 D....36
Crestline 7 H....302
Crisfield 7 D....41
Critzer 5 H....38
Croft 7 D....46
Crotty 5 G....30
Croweburg 6 H....1,055
Crystalsprings 7 D....25
Cuba 2 E....434
Cullison 6 D....257
Culver 4 E....206
Cunningham 6 D....414

D

Dalton 7 E....61
Damar 3 C....177
Danville 7 E....132
Darlow 6 E....8
Day 2 E....
Dearing 7 G....291
Deerfield 6 A....327
De Graff 6 F....12
Delavan 4 F....127
Delia 3 F....246
Dellvale 2 B....
Delphos 3 E....678
Denison 3 G....242
Denmark 3 D....152
Dennis 7 G....160
Densmore 2 C....153
Denton 2 G....196
Dentonia 2 D....
Derby 7 E....258
Dermot 7 A....
Derry 7 E....
De Soto 4 G....347
Detroit 4 E....242
Devizes 2 B....
Devon 6 H....177
Dexter 7 F....499
Diamond Springs 5 F....26
Dighton 5 B....808
Dillon 4 E....36
Dillwyn 6 D....8
Dispatch 2 D....
Division 5 B....
Dodge City 6 B....10,060
Doniphan 2 G....173
Dorrance 4 D....300
Doster 7 E....
Douglass 7 E....804
Dover 4 G....177
Downs A C 3 D....1,383
Dresden 2 B....231
Drury 8 E....24
Drywood 6 H....16
Dubuque 4 D....15
Duluth 3 F....
Dunavant 3 G....158
Duncan 5 G....
Dundee 5 D....11
Dunkirk 7 H....804
Dunlap 4 F....273
Duquoin 7 D....76
Durand 6 G....
Durham 5 E....267
Duro 5 H....
Dwight 4 F....334

E

Earl 5 C....
Earleton 6 G....166
Eastern Junction 6 G....
Eaton 7 F....6
Edalgo 4 D....
Edgerton 4 G....325
Edith 4 A....
Edmond 2 C....199
Edna 7 G....502
Edson 3 A....76
Edwardsville 3 H....303
Effingham 3 G....644
Elbing 6 E....110
Eldorado 6 F....10,305
Elgin 8 F....446
Elinor 5 F....
Elk 5 F....607
Elkader 4 B....25
Elk City 7 G....605
Elk Falls 7 F....295
Elkhart 7 A....1,600
Ellinwood 5 D....1,106
Ellis 4 C....1,954
Ellsworth 4 D....2,072
Elm 7 G....
Elmdale 5 F....250
Elmo 4 E....152
Elmont 3 G....58
Elsmore 6 G....303
Elwood 2 H....847
Ely 5 C....
Elyria 5 E....103
Eminence 5 B....
Emmerson 4 C....
Emmett 3 F....268
Emmons 2 E....
Emporia 5 F....14,067
Ena 6 G....
Englevale 6 H....142
Englewood 8 C....468
Enosdale 2 E....
Ensign 6 B....252
Enterprise 4 E....764
Erie 6 G....1,184
Esbon 2 D....377
Eschs 7 F....
Eskridge 4 F....726
Eudora 4 G....599
Eureka 6 F....3,700
Eureka Lake 3 F....
Everest 2 G....386
Ewell 7 E....

F

Fact 3 E....
Fairmont 3 H....152
Fairport 4 C....51
Fairview 2 G....389
Fall 4 G....76
Fall River 6 F....378
Falls 8 E....
Falun 4 E....202
Fanning 2 G....
Farhman 4 D....
Farlington 6 H....177
Farmdale 6 G....16
Faulkner 7 G....52
Fellsburg 6 C....102
Feterita 7 A....
Findlay 5 G....9
Flat 7 F....
Flintridge 6 F....
Floral 7 F....31
Florena 2 F....
Florence 5 F....1,491
Flush 3 F....
Fontana 5 H....187
Ford 6 C....275
Forest City 7 D....
Formoso 2 D....376
Forney 3 D....
Fort Dodge 6 C....
Fort Leavenworth 3 H 2,005
Fort Riley 3 F....2,310
Fort Scott 6 H....10,746
Fostoria (Pottawattomie Co.) 3 F....95
Fostoria (Osage Co.) 4 G....200
Fowler 7 B....724
Frankfort 2 F....1,344
Franklin 7 H....1,455
Frantz 5 D....16
Fravel 6 D....
Frederick 5 D....147
Fredonia 7 G....3,439
Freeport 7 E....105
Fremont 5 E....16
Friend 5 B....31
Frizell 5 C....12
Frontenac 7 H....2,184
Fulton 6 H....414
Furley 6 E....30

G

Galatia 4 D....197
Galena 7 H....4,736
Galesburg 7 G....207
Galt 5 D....15
Galva 5 E....352
Garden City 6 B....6,121
Garden Plain 6 E....363
Gardner 4 H....516
Garfield 5 C....453
Garland 6 H....278
Garnett 5 G....2,764
Garrison 3 F....76
Gas 6 G....326
Gas Center 7 G....
Gatesville 3 E....
Gaylord 2 D....291
Gebhardt 4 E....
Gem 3 B....187
Geneseo 5 D....634
Geneva 6 G....102
Georgetown 2 D....
Gerlane 7 D....
Geuda Springs 7 E....348
Gilbert 3 D....
Gilliand 6 E....
Gillespie 6 B....
Girard 7 H....2,433
Glade 2 C....202
Gladstone 5 F....
Glasco 3 E....707
Glen Elder 3 D....616
Glenloch 5 G....31
Globe 4 G....48
Goddard 6 E....258
Godfrey 6 H....
Goessel 5 E....127
Goff 2 G....400
Goldenrod 4 D....
Goodland 3 A....3,622
Goodrich 5 G....91
Gordon 6 E....202
Gorham 4 C....100
Gove 4 B....241
Gradan 3 B....
Grainfield 3 B....343
Granada 2 G....
Grand Summit 7 F....
Grant 3 D....
Grantville 3 G....
Gray 5 C....
Great Bend 5 D....5,559
Gridley 5 G....434
Green 3 E....299
Greenbush 7 H....18
Greenleaf 2 E....659
Greensburg 6 C....1,335
Grenola 7 F....552
Gretna 2 C....
Gridley 5 G....434
Grigston 5 B....23
Grinnell 3 B....252
Gross 6 H....
Grove 3 G....11
Groveland 5 E....41
Guilford 6 G....33
Gypsum 4 E....638

H

Hackb[illegible]y 4 B....36
Hackney 7 E....21
Haddam 2 E....394
Haggard 6 B....
Halcyon 5 A....
Hale 7 F....11
Half Mound 3....
Halford 3 B....102
Halifax 4 F....41
Hallowell 7 G....202
Halls Summit 5 G....152
Hallville 4 E....26
Halstead 6 E....1,373
Hamilton 6 F....549
Hamlin 2 G....202
Hammond 6 H....51
Hampton 5 F....
Hannum 2 E....
Hanover 2 F....884
Hanston 5 C....202
Harding 6 H....
Hardtner 8 D....343
Hargis Spur 7 D....
Hargrave 5 C....
Harlan 2 D....141
Harper 7 D....1,486
Harris 5 G....152
Hartford 5 F....516
Hartland 6 A....102
Harveyville 4 F....335
Hatton 6 A....
Haucke 4 F....
Havana 7 G....289
Haven 6 E....550
Havensville 3 F....263
Haverhill 6 F....36
Haviland 6 C....638
Haworth 2 E....
Hawthorne 3 G....
Hayne 7 B....
Hays 4 C....4,565
Haysville 7 E....51
Hazelton 7 D....283
Healy 4 B....252
Hecla 5 G....
Hedville 4 E....76
Heizer 5 D....51
Helmick 4 F....10
Henson 5 H....
Hepler 6 G....210
Herkimer 2 F....
Herndon 2 B....430
Herington 4 F....4,522
Hertha 1 G....41
Hesston 5 E....526
Hewins 8 F....302
Hiattville 6 H....237
Hiawatha 2 G....3,305
Hickok 6 A....
Highland 2 G....786
Hill City 3 C....1,026
Hillsboro 5 E....1,445
Hillsdale 4 H....252
Hilltop 5 F....31
Hilton 5 E....26
Hinton 7 E....
Hitchmann 4 D....
Hixon 5 A....
Hodges 6 C....
Hog Back 4 C....
Hogue 3 G....25
Hoisington 5 D....3,001
Holcomb 6 B....
Holland 4 E....51
Hollenberg 2 E....102
Holliday 3 H....253
Hollis 2 E....
Holton 4 D....2,705
Holyrood 4 D....423
Home 2 F....152
Homer 4 D....
Homewood 5 G....72
Hooser 7 F....
Hope 4 E....591
Hopewell 6 D....
Hopkins 6 F....
Horace 5 A....214
Horton 2 G....4,031
Howard 7 F....1,076
Howell 6 B....
Hoxie 3 B....800
Hoyt 3 G....202
Hudson 5 D....196
Hugoton 7 A....1,368
Hull 2 F....
Humboldt 6 G....2,557
Humboldt Station 6 G....
Hunnewell 8 E....207
Hunter 3 D....205
Huron 2 G....149
Huscher....
Hutchinson 6 E....27,080
Hutman 5 G....
Hyacinth 4 C....10
Hymer 5 F....31

I

Idana 3 E....102
Imes 4 G....41
Imperial 5 B....
Independence 7 G....12,778
Indian 4 G....
Industry 3 E....117
Ingalls 6 B....273
Inman 5 E....533
Iola 6 G....7,159
Ionia 2 D....202
Iowa Point 2 G....
Irene 6 A....
Irving 2 F....358
Isabel 7 D....278
Iuka 6 D....147

J

Jacobs 4 E....
Jacques 5 F....
Jamestown 2 E....507
Janssen 4 D....15
Jefferson 7 G....102
Jennings 2 B....344
Jerome 4 B....36
Jetmore 5 C....913
Jewell 2 D....707
Johnson 6 A....512
Johnstown 5 E....
Jonesburg 8 F....
Joy 6 C....
Junction 6 D....
Junction City 4 F....7,308
Juniata 4 E....

K

Kackley 2 E....
Kalvesta 5 B....
Kanona 2 B....102
Kanopolis 4 D....860
Kanorado 3 A....359
Kansas City 3 H....122,327
Kansas Falls 4 F....
Kaw 5 H....
Keats 3 F....91
Kechi 6 E....60
Keelville 7 H....46
Keene 4 F....75
Keighley 6 F....74
Kelly 2 F....187
Kelso 4 F....76
Kenbro 5 F....
Kendall 6 A....51
Kenneth 4 H....26
Kensington 2 C....546
Keyser 5 A....
Kickapoo 3 G....16
Kimbal 6 G....167
Kimeo 2 E....
Kincaid 5 G....380
Kingman 6 D....2,742
Kingsdown 7 C....152
Kinsley 6 C....2,269
Kiowa 8 D....1,501
Kipp 4 E....102
Kiro 3 G....11
Kirwin 2 C....501
Kismet 7 B....167
Kling 7 D....
Knoll 3 F....
Kyd 2 C....
Kyle 5 G....

L

Labette 7 G....141
LaCrosse 5 C....1,378
LaCygne 5 H....1,016
Lafontaine 7 G....212
La Harpe 6 G....748
Laird 5 B....
Lake City 7 D....302
Lakin 6 A....739
Lamar 3 E....152
Lamont 5 F....51
Lancaster 2 G....186
Landergin 6 F....
Lane 5 G....291
Laneville 7 G....102
Lang 5 F....26
Langdon 6 D....183
Langley 6 E....67
Lansdowne 6 E....
Lansing 3 H....988
Larimer 7 C....
Larkinburg 3 G....
Larned 5 C....3,524
Lashmet 6 D....
Lasita 3 F....
Lasswell 7 D....
Latham 7 F....291
Latimer 4 F....152
Latz Spur 3 C....
Lawrence 4 G....13,708
Lawrenceburg 2 E....
Lawton 7 H....31
Leanna 6 G....52
Leavenworth 3 H....17,449
Lebanon 2 D....723
Lebo 5 G....590
Lecompton 3 G....288
Lee 3 G....
Leeds 7 F....61
Lehigh 5 E....316
Le Loup 4 G....102
Lenape 3 H....100
Lenexa 4 H....474
Lenora 2 B....519
Lento 4 H....
Leon 6 F....587
Leona 2 G....173
Leonardville 3 F....392
Leoti 5 A....618
Leoville 2 B....21
Lerado 6 D....30
LeRoy 5 G....787
Levant 3 A....127
Lewis 6 C....509
Liberal 7 B....5,291
Liberty 7 G....249
Liebenthal 4 C....26
Lillis 2 F....
Lincoln 4 D....1,782
Lincoln Park 3 D....
Lincolnville 6 F....262
Linda 2 A....
Lindsborg 4 E....2,016
Lindsey 3 E....12
Linn 2 E....284
Linton 5 H....12
Linwood 4 G....295
Lisbon 4 A....
Little River 5 D....618
Logan 2 C....743
Lomax 4 G....26
Lone Elm 5 G....137
Lone Star 4 G....35
Longford 3 E....157
Long Island 2 C....288
Longton 7 F....736
Lorena 6 E....
Loreta 4 C....
Loring 3 H....81
Lorraine 4 D....202
Lorton 6 G....
Lost Springs 4 F....263
Louisburg 4 H....616
Louisville 3 F....209
Lovewell 2 E....
Lowe (Finney Co.) 5 B....
Lowe (Chatauqua Co.) 7 F
Lowell 7 H....158
Lowemont 3 G....26
Lucas 4 D....630
Lucerne 3 B....25
Luctor 2 C....
Ludell 2 B....
Ludwig 4 B....
Luka 6 D....
Luray 3 D....453
Lydia 5 A....
Lyndon 4 G....741
Lyndon Station 4 G....
Lyons 5 D....2,927

M

McAllaster 4 A....26
McCraken 4 C....694
McCune 7 G....684
McDonald 2 A....343
McFarland 4 F....399
McLain 6 E....7
McLouth 3 G....615
McPherson 5 E....6,138
Macesville 3 E....
Macksville 6 D....868
Madison 5 F....1,488
Madison Junction 5 F....
Mahaska 2 E....212
Maize 6 E....229
Majel 7 C....
Manchester 3 E....265
Manhattan 3 F....10,101
Mankato 2 D....1,404
Manning 4 B....5
Mansfield 6 B....
Manter 6 A....152
Maple City 7 F....41
Maplehill 3 F....353
Mapleton 6 H....232
Mariadahl 3 F....
Marienthal 5 A....25
Marietta 2 F....
Marion 5 E....1,949
Marmaton 6 H....
Marquette 5 E....782
Martha 5 C....
Marysville 2 F....4,031
Matfield Green 5 F....202
Matheson 5 E....
Matthews 6 C....
May Day 3 F....
Mayetta 3 G....294
Mayfield 7 E....202
Mayline 6 A....
Meade 7 B....1,552
Means 2 E....
Medicine Lodge 7 D....1,655
Medora 5 E....36
Medway 5 A....
Melrose 7 H....152
Melvern 5 G....425
Menlo 3 B....212
Menoken 3 G....25
Mentor 4 E....39
Mercier 2 G....76
Meriden 3 G....386
Merriam 3 H....203
Metcalf 7 E....
Miami 5 H....
Michigan Valley 4 G....152
Midian 6 F....502
Middletown 6 G....50
Midway (Ellsworth Co.) 4 D....
Midway (Crawford Co.) 7 8....402
Milan 7 E....224
Milberger 4 D....12
Mildred 6 G....338
Milford 3 F....300
Millard 4 D....
Miller 4 F....127
Milner 7 B....
Milo 3 E....26
Milton 7 E....157
Miltonvale 3 E....814
Mingo 3 B....76
Minneapolis 3 E....1,741
Minneola 7 B....617
Missler 7 B....
Mitchell 5 D....96
Modoc 5 A....51
Moline 7 F....893
Monett 7 F....6
Monmouth 7 H....181
Monotony 4 A....
Montana 7 G....152
Montezuma 6 B....434
Mont Ida 5 G....152
Montrose 2 D....
Monument 3 A....203
Moodyville 3 F....
Moran 6 G....651
Moray 2 G....
Morehead 7 G....127
Morganville 3 E....283
Morland 3 B....385
Morrill 2 G....519
Morrowville 2 E....246
Morse 4 H....54
Mortimer 7 G....
Moscow 7 A....249
Mound City 5 H....655
Moundridge 5 E....870
Mound Valley 7 G....665
Mount Hope 6 E....515
Mount Zion 4 D....
Mulberry 6 H....1,595
Mullinville 6 C....436
Mulvane 7 E....1,042
Munden 2 E....205
Murdock 6 E....162
Muscotah 2 G....365

N

Narka 2 E....210
Nashville 7 D....236
National Military Home 3 H
Natoma 3 C....582
Natrona 6 D....
Navarre 4 E....252
Neal 6 F....153
Nekoma 5 C....26
Nemo 4 G....
Neodesha 7 G....3,381
Neola 6 D....6
Neosho Falls 6 G....462
Neosho Rapids 5 F....363
Ness City 5 C....1,509
Netawaka 2 G....269
Nettleton 6 C....
Neutral 7 H....51
Neva 5 F....
New Albany 6 G....150
New Almelo 2 B....
New Cambria 4 E....130
New Lancaster 5 H....127
Newman 3 G....
New Salem 7 F....102
Newton 5 E....11,031
Nickerson 5 D....1,047
Nicodemus 3 C....36
Niles 4 E....66
Niotaze 7 F....235
Niter 3 H....
Noble 5 D....
Nolan 2 F....
Nonchalanta 5 B....
Norcatur 2 B....522
Norla 4 G....
Normal 7 H....
Northbranch 2 D....
North Cedar 3 G....
Northcott 5 G....
North Topeka 3 G....
Norton 2 C....2,762
Nortonville 3 G....606
Norway 2 E....122
Norwich 7 E....538
Norwood 4 G....36
Nye 8 B....

O

Oakhill 3 E....152
Oakland 3 G....
Oakley 3 B....1,159
Oak Mills 3 G....
Oak Valley 7 F....202
Oatville 6 E....41
Oberlin 2 B....1,629
Ocheltree 4 H....102
Odense 6 G....54
Odin 4 D....22
Offerle 6 C....238
Ogallah 4 C....127
Ogden 3 F....418
O'Herin 7 G....
Oil Hill 6 F....
Oil Valley 5 E....
Oketo 2 F....227
Olathe 4 H....3,652
Olcott 6 D....
Olive 7 G....
Olivet 5 G....202
Olmitz 5 D....168
Olpe 5 F....317
Olsburg 3 F....188
Olson 4 F....
Omar 6 C....
Onaga 3 F....930
Oneida 2 G....277
Oneonta 2 E....
Opolis 7 H....202
Orion 4 B....11
Oronoque 2 B....
Osage City 4 G....2,403
Osawatomie 5 G....4,440
Osborne 3 D....1,877
Oscar 3 E....
Osgood 4 C....
Oskaloosa 3 G....723
Osro 7 F....
Ost 6 E....
Oswego 7 G....1,846
Otego 2 D....127
Otis 5 C....403
Ottawa 4 G....9,562
Ottawa Junction 4 G....
Otto 7 F....6
Ottumwa 5 G....91
Oursler 5 E....
Overbrook 4 G....578
Oxford 7 E....1,129
Ozawkie 3 G....202
Overland Park 4 H....260

P

Packers 3 H....
Padonia 2 G....61
Page City 3 A....76
Palco 3 C....283
Palestine 7 E....
Palmer 2 E....180
Paola 4 H....3,759
Paradise 3 D....252
Park 3 B....177
Parker 5 G....364
Parkerville 4 F....162
Parnell 3 G....
Parsons 7 G....14,852
Partridge 6 D....272
Patterson 6 E....
Pauline 4 G....26
Pawnee Rock 5 D....401
Pawnee Station 6 H....82
Paxico 3 F....261
Paxton 6 E....
Peabody 5 E....1,498
Peace Creek 5 D....16
Pearl 4 E....35
Peck 7 E....152
Penalosa 6 D....128
Pendennis 4 B....18
Penfield 7 G....
Penokee 3 C....100
Peoria 4 G....125
Perry 3 G....483
Perth 7 E....203
Peru 7 F....628
Peru Junction 7 F....
Petersburg 6 H....26
Peterson 5 A....
Peterton 4 G....25
Petrolia 6 G....177
Pfeifer 4 C....51
Phillipsburg 2 C....1,543
Piedmont 6 F....202
Pierce Junction 2 G....
Pierceville 6 B....127
Pilsen 5 E....76
Piqua 6 G....202
Pittsburg 7 H....18,051
Pixley 7 D....
Plains [illegible] B....221
Plainville 3 C....1,008
Pleasant Green 2 C....
Pleasanton 5 H....1,208
Pleasant Valley 7 A....
Plevna 6 D....174
Plymell 6 B....
Plymouth 5 F....102
Pollard 5 D....22
Pomona 4 G....501
Pontiac 6 F....28
Portis 3 D....393
Portis Hills 3 D....
Portland 7 E....12
Potter 3 G....227
Potwin 6 E....429
Powhattan 2 G....249
Prairie View 2 C....185
Pratt 6 D....6,322
Prescott 5 H....238
Preston 6 D....382
Pretty Prairie 6 D....431
Price 2 G....
Princeton 5 G....252
Protection 7 C....1,016
Purcell 2 G....
Putnam 6 E....

Q

Quayle 4 G....
Quenemo 4 G....564
Quimby 6 B....
Quincy 6 F....200
Quinter 3 B....570

R

Radium 5 D....76
Ragle 4 C....
Rago 7 D....61
Rampo 3 H....
Ramona 4 E....292
Ramsey 6 F....
Ranch 4 B....
Randall 2 D....262
Randolph 3 F....404
Ransom 4 C....431
Rantoul 5 G....224
Rapp 4 G....36
Ray 5 D....25
Raymond 5 D....172
Reading 5 F....360
Reager 2 B....
Reamsville 2 D....91
Redfield 6 H....352
Redwing 5 D....56
Reece 6 F....252
Reeve 6 B....
Renick 6 B....
Reno 3 G....122
Republic 2 E....396
Reserve 2 G....192
Rest 6 G....26
Rexford 3 B....375
Rice 3 E....
Richey 5 G....
Richfield 7 A....106
Richland 4 G....277
Richmond 5 G....402
Richter 4 G....51
Ridge 6 G....11
Riga 4 C....
Riley 3 F....464
Ringo 7 H....1,028
Riverdale 7 E....26
Riverside 5 C....6
Riverton 7 H....202
Robinson 2 G....468
Rock 7 E....202
Rock Creek 3 G....143
Rockland 5 F....
Rocky Ford 3 F....
Rolla 7 A....437
Rollin 6 G....
Rome 7 E....51
Root 5 F....
Roper 6 G....61
Rosalia 6 F....218
Rose 6 G....81
Rosedale 3 H....
Rose Hill 7 E....202
Rosemont 5 G....666
Ross 5 F....
Rossville 3 G....700
Roxbury 5 E....127
Rozel 5 C....218
Ruella 7 D....
Ruleton 3 A....51
Runnymede 7 E....15
Rush Center 5 C....192
Russell 4 D....[illegible]
Russel Springs 4 A....102
Rydal 2 E....
Ryus 7 A....

S

Sabetha 2 G....2,331
Saffordville 6 F....[illegible]
Saint Benedict 2 F....21
Saint Clere 3 F....
Saint Francis 2 A....[illegible]
Saint George 3 F....[illegible]
Saint John 6 D....1,552
Saint Leo 7 D....
Saint Marys 3 F....1,304
Saint Paul 7 G....800
Saint Peter 3 B....51
Salina 4 E....20,156
Sallyards 6 F....
Sandon 5 B....
Sand Spring 4 E....21
Sanford 5 C....
Santa Fe 6 B....
Satanta 7 B....508
Savannah 3 F....
Savonburg 6 G....277
Sawyer 7 D....276
Saxman 5 D....117
Sayre 6 B....
Scammon 7 H....1,093
Scandia 2 E....608
Schoenchen 4 C....36
Schroyer 2 F....75
Scipio 5 G....
Scott City 5 B....1,544
Scottsville 3 E....167
Scranton 4 G....538
Sears 6 B....
Sedan 7 F....1,774
Sedgwick 6 E....832
Seguin 3 B....76
Selden 3 B....422
Selkirk 5 A....
Selma 5 G....61
Seneca 2 F....1,863
Severance 2 G....352
Severy 6 F....521
Seward 5 D....119
Shadey Bend 4 D....68
Shady 5 C....
Shady Brook 4 F....
Shaffer 5 C....18
Shallow Water 5 B....
Shannon 2 G....
Sharon 7 D....318
Sharon Springs 4 A....792
Sharpe 5 G....
Shaw 6 G....127
Shawnee 4 H....547
Sherman 7 G....61
Sherwin Junction 7 H....112
Shields 4 B....61
Shipton 4 E....
Shook 7 D....11
Sibley 4 G....60
Silica 5 D....12
Silkville 5 G....
Silverdale 7 F....18
Silver Lake 3 G....333
Simpson 3 E....273
Sitka 7 C....152
Skiddy 4 F....75
Smith Center 2 D....1,736
Smolan 4 E....152
Soldier 3 G....274
Solomon 4 E....1,032
Solomon Rapids 3 D....31
Solvay 6 E....
Somena 4 A....
Somerset 4 H....142
South Dodge 6 B....
South Haven 8 E....414
South Mound 7 G....102
South Wichita 6 E....
Sparks 2 G....76
Spearville 6 C....703
Speed 2 C....153
Spence 2 F....
Spivey 7 D....221
Spring 7 D....
Spring Creek (Graham Co.) 3 C....10
Spring Creek (Chatauqua Co) 7 F....10
Spring Hill 4 H....557
Springvale 7 D....
Stafford 6 D....1,611
Stanley 4 H....202
Stanton 4 G....163
Stark 6 G....197
State Line 8 B....
Sterling 5 D....1,777
Stickney 4 D....
Stilwell 4 H....200
Stockdale 3 F....122
Stockton 3 C....1,291
Stover 7 G....
Straight 3 G....
Strauss 7 G....76
Strawn 5 G....125
Strickler 6 D....
Strong 5 F....799
Stubbs 8 D....
Studley 3 B....102
Stuttgart 2 C....
Sublette 7 B....673
Sullivan 2 F....
Sulphur Springs 3 E....
Summerfield 2 F....398
Summerville 3 E....
Summit (Marshall Co.) 2 F
Summit (Butler Co.) 6 F....
Sun City 7 D....406
Sunland 4 A....
Sunnydale 6 E....
Susank 4 D....41
Sutphen 4 E....870
Sutton (Lane Co.) 5 B....
Sutton (Kearny Co.) 6 A....
Swissvale 4 G....
Sycamore 7 G....237
Sylvan Grove 4 D....530
Sylvia 6 D....540
Syracuse 6 A....1,383

T

Talmage 4 E....202
Talmo 2 E....151
Tampa 5 E....265
Tasco 3 B....102
Tauy 4 G....
Taussig 7 F....
Tennis 5 B....
Terra Cotta 4 E....
Tescott 4 E....403
Tevis 4 G....
Thayer 7 G....495
Thornburg 2 D....
Thrall 6 F....
Throck 5 G....
Thurman 5 F....
Timken 5 C....127
Tipton 3 D....234
Tisdale 7 F....
Tonganoxie 3 G....1,109
Tonovay 6 F....
Topeka 4 G....64,005
Toronto 6 G....706
Toulon 4 C....26
Towanda 6 E....424
Tractor 5 B....
Trading Post 5 H....112
Traer 2 B....[illegible]
Treece 7 H....749
Trent 6 G....11
Tresham 7 E....
Tribune 5 A....435
Trousdale 6 C....[illegible]
Troy 2 G....1,039
Troy Junction 2 G
Turck 7 H....303
Turkey Creek 4 A
Turner 3 H....404
Turon 6 D....678
Tyro 8 G....272

U

Udall 7 E....436
Ulysses 6 A....1,140
Uniontown 6 G....302
University 4 G....
Upland 3 E....568
[illegible] F....
[illegible]....86
[illegible] 4 B....382
[illegible] 6 F....6

V

Valeda 7 G....102
Valencia 3 G....51
Valley Center 6 E....[illegible]
Valley Falls 3 G....[illegible]
Vance 5 G....121
Varner 6 D....56
Vassar 4 G....252
Vaughn 5 C....
Vera 3 F....
Verdi 4 E....[illegible]
Vermillion 2 F....288
Vernon 6 G....[illegible]
Vesper 4 D....202
Victor 3 D....[illegible]
Victoria 4 C....[illegible]
Vilas 6 G....[illegible]
Vine 3 E....[illegible]
Vining 3 E....[illegible]
Vinland 4 G....[illegible]
Vinton 7 F....
Viola 7 E....[illegible]
Virgil 6 F....598
Viva 5 G....
Vliets 2 F....152
Voda 4 B....76
Volland 4 F....31

W

Wabaunsee 3 F....152
Waconda Springs 3 D
Wade 3 G....
Wagner 5 E....
Wagstaff 4 H....3
Wakarusa 4 G....152
Wakeeney 4 C....1,406
Wakefield 3 E....528
Waldeck (Marion Co.) 5 F
Waldeck (Pratt Co.) 6 D
Waldo 3 D....248
Waldron 8 D....184
Walker 4 C....76
Walkinghood 5 A.
Wallace 4 A....102
Walluia 3 H....16
Walnut 6 G....553
Walsburg 3 F.
Walton 5 E....230
Wamego 3 F....1,646
Warning 4 C....
Warwick 2 E....
Washington 2 E....1,369
Waterloo 6 E....61
Waterville 2 F....694
Wathena 2 H....854
Wauneta 7 F....76
Waverly 5 G....643
Way 6 E....
Wayman 5 F....
Wayne 2 E....132
Wayside 7 G....253
Wea 4 H....
Webber 2 D....177
Webster 3 C....202
Weir 7 H....1,115
Welda 5 G....214
Wellington 7 E....7,402
Wells 3 E....102
Wellsford 6 C....110
Wellsville 4 G....710
Werden 7 G....
Weskan 4 A....152
Westfall 4 D....51
West Mineral 7 H....491
Westmoreland 3 F....501
Westphalia 5 G....[illegible]
Wetmore 2 G....452
Wettick 6 B....
Wheaton 3 F....152
Wheeler 2 A....
Wherry 5 D....26
White 6 F....
White City 4 F....[illegible]
White Cloud 2 G....476
Whitelaw 5 A....
Whiteside 6 D....
White Water 6 E....[illegible]
Whiting 2 G....351
Whitman 7 E....
Wichita 6 E....11,039
Wiggam 5 F....
Wilbur 5 F....
Wilburton 7 A....102
Wilder 3 H....85
Willard 3 G....202
Williams 6 C....
Williamsburg 5 G....353
Williamstown 3 G....
Willis 2 G....217
Willowdale 7 D....6
Wilmington 4 F....70
Wilmore 7 C....267
Wilmot 7 F....51
Wilroads 6 C....
Wilsey 4 F....339
Wilson 4 D....1,038
Winchester 3 G....419
Windhorst 6 C
Windom 5 E....197
Winfield 7 E....[illegible]
Wingate 7 F....
Winifred 2 F....
Winkler 3 F....
Winona 3 A....277
Wolcott 3 H....202
Wolf 5 A....
Wonsevu 5 F....51
Woodbine 4 F....320
Woodlawn 2 G....
Woodruff 2 C....100
Woods 7 A....
Woodston 3 C....287
Worden 4 G....27
Work 4 D....
Wreford 4 F....20
Wright 6 C....32

X

Xenia 6 H....117

Y

[illegible]
Yale 7 H....
Yates Center 6 G....[illegible]
Yocemento 4 C....51
Yoder 6 E....40
Yoro 5 H....
Yuma 2 E....

Z

Zarah 4 H....51
Zeandale 3 F
Zenith 6 D.
Zenda 7 D....225
[illegible] E
[illegible]
Zurich 3 C....252
Zyba 7 E....



A GREAT MARINE LIZARD-LIKE FORM FROM THE KANSAS-MISSOURI CHALK.

A SMALL PREHISTORIC DINOSAUR, ABOUT FIVE FEET IN HEIGHT, FOUND IN KANSAS, MISSOURI AND WYOMING.

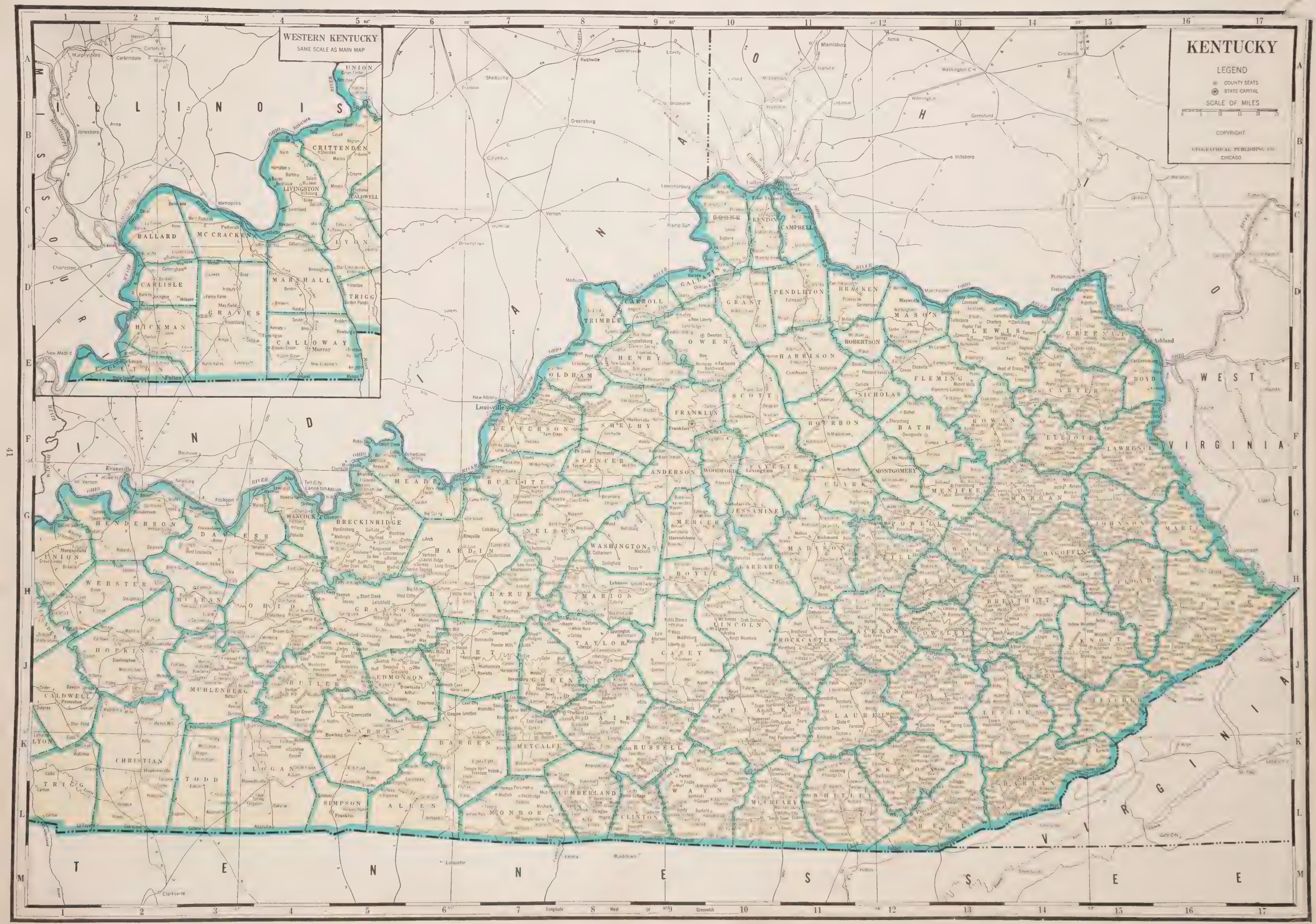
KENTUCKY
LEGEND
COUNTY SEATS
STATE CAPITAL
SCALE OF MILES
COPYRIGHT
GEOGRAPHICAL PUBLISHING CO
CHICAGO
WESTERN KENTUCKY
SAME SCALE AS MAIN MAP
ILLINOIS
INDIANA
OHIO
WEST VIRGINIA
VIRGINIA
TENNESSEE
Louisville
Frankfort
Lexington
Cincinnati
Evansville
Paducah
Owensboro
Bowling Green
Hopkinsville
Ashland
Pikeville
Hickman
Fulton
Murray
Mayfield
Princeton
Madisonville
Elizabethtown
Henderson
Morganfield
Greenville
Hartford
Leitchfield
Cadiz
Eddyville
Marion
Columbia
Burkesville
Somerset
Pineville
Harlan
Barbourville
Hazard
Paintsville
Prestonsburg
Mt Sterling
Richmond
Danville
Lebanon
Springfield
Nicholasville
Paris
Cynthiana
Maysville
Carlisle
Falmouth
Williamstown
Owenton
Shelbyville
Bardstown
Elizabethtown
Glasgow
Columbia
Burkesville
Albany
Monticello
Stanford
Lancaster
Harrodsburg
Perryville
Lawrenceburg
Versailles
Nicholasville
Winchester
Mt Sterling
Grayson
Olive Hill
Morehead
Flemingsburg
Vanceburg
Catlettsburg
Ashland
Pikeville
Hazard
Whitesburg
Jackson
Manchester
Barbourville
Harlan
Pineville
Somerset
Burkesville
Columbia
Greenville
Hopkinsville
Madisonville
Princeton
Eddyville
Paducah
Mayfield
Murray
Hickman
Fulton
Cadiz
Hartford
Owensboro
Henderson
Morganfield
Greenville
Elizabethtown
Bardstown
Lebanon
Springfield
Danville
Harrodsburg
Lawrenceburg
Versailles
Nicholasville
Winchester
Mt Sterling
Grayson
Olive Hill
Morehead
Flemingsburg
Vanceburg
Catlettsburg
Ashland
Pikeville
Hazard
Whitesburg
Jackson
Manchester
Barbourville
Harlan
Pineville
Somerset
Burkesville
Columbia
Greenville
Hopkinsville
Madisonville
Princeton
Eddyville
Paducah
Mayfield
Murray
Hickman
Fulton
Cadiz
Hartford
Owensboro
Henderson
Morganfield
Greenville
Elizabethtown
Bardstown
Lebanon
Springfield
Danville
Harrodsburg
Lawrenceburg
Versailles
Nicholasville
Winchester
Mt Sterling
Grayson
Olive Hill
Morehead
Flemingsburg
Vanceburg
Catlettsburg
Ashland
Pikeville
Hazard
Whitesburg
Jackson
Manchester
Barbourville
Harlan
Pineville
Somerset
Burkesville
Columbia
Greenville
Hopkinsville
Madisonville
Princeton
Eddyville
Paducah
Mayfield
Murray
Hickman
Fulton
Cadiz
Hartford
Owensboro
Henderson
Morganfield
Greenville
Elizabethtown
Bardstown
Lebanon
Springfield
Danville
Harrodsburg
Lawrenceburg
Versailles
Nicholasville
Winchester
Mt Sterling
Grayson
Olive Hill
Morehead
Flemingsburg
Vanceburg
Catlettsburg
Ashland
Pikeville
Hazard
Whitesburg
Jackson
Manchester
Barbourville
Harlan
Pineville
Somerset
Burkesville
Columbia
Greenville
Hopkinsville
Madisonville
Princeton
Eddyville
Paducah
Mayfield
Murray
Hickman
Fulton
Cadiz
Hartford
Owensboro
Henderson
Morganfield
Greenville
Elizabethtown
Bardstown
Lebanon
Springfield
Danville
Harrodsburg
Lawrenceburg
Versailles
Nicholasville
Winchester
Mt Sterling
Grayson
Olive Hill
Morehead
Flemingsburg
Vanceburg
Catlettsburg
Ashland
Pikeville
Hazard
Whitesburg
Jackson
Manchester
Barbourville
Harlan
Pineville
Somerset
Burkesville
Columbia
Greenville
Hopkinsville
Madisonville
Princeton
Eddyville
Paducah
Mayfield
Murray
Hickman
Fulton
Cadiz
Hartford
Owensboro
Henderson
Morganfield
Greenville
Elizabethtown
Bardstown
Lebanon
Springfield
Danville
Harrodsburg
Lawrenceburg
Versailles
Nicholasville
Winchester
Mt Sterling
Grayson
Olive Hill
Morehead
Flemingsburg
Vanceburg
Catlettsburg
Ashland
Pikeville
Hazard
Whitesburg
Jackson
Manchester
Barbourville
Harlan
Longitude West of Greenwich

County, County Seat	Key	Area Sq. Miles	Pop.
Adair, Columbia	8 J	400	16,401
Allen, Scottsville	6 L	394	15,180
Anderson, Lawrenceburg	9 F	201	8,494
Ballard, Wickliffe	2 C	252	9,910
Barren, Glasgow	6 K	485	25,844
Bath, Owingsville	12 F	270	11,075
Bell, Pineville	13 L	384	38,747
Boone, Burlington	10 C	251	9,595
Bourbon, Paris	11 F	304	18,060
Boyd, Catlettsburg	16 E	159	43,849
Boyle, Danville	10 H	186	16,282
Bracken, Brooksville	12 D	204	9,616
Breathitt, Jackson	13 H	483	21,143
Breckenridge, Hardinsburg	5 G	568	17,368
Bullitt, Shepherdsville	7 F	308	8,868
Butler, Morgantown	4 J	417	12,620
Caldwell, Princeton	1 J	328	13,781
Calloway, Murray	4 E	412	17,662
Campbell, Newport	11 C	145	73,391
Carlisle, Bardwell	2 D	198	7,363
Carroll, Carrollton	9 D	133	8,155
Carter, Grayson	15 E	413	23,839
Casey, Liberty	9 J	379	16,747
Christian, Hopkinsville	2K	726	34,283
Clark, Winchester	11 F	265	17,640
Clay, Manchester	12 J	478	18,526
Clinton, Albany	9 L	233	9,004
Crittenden, Marion	1 J, 5 B	391	11,931
Cumberland, Burkesville	8 L	387	10,204
Daviess, Owensboro	3 G	478	43,779
Edmonson, Brownsville	6 J	308	11,475
Elliott, Sandyhook	14 F	263	7,571
Estill, Irvine	12 G	254	17,079
Fayette, Lexington	10 F	269	68,543
Fleming, Flemingsburg	13 E	325	12,931
Floyd, Prestonsburg	15 H	399	41,942
Franklin, Frankfort	9 F	199	21,064
Fulton, Hickman	2 E	193	14,927
Gallatin, Warsaw	9 D	109	4,437
Garrard, Lancaster	10 H	237	11,561
Grant, Williamstown	10 D	264	9,876
Graves, Mayfield	3 D	551	30,778
Grayson, Leitchfield	5 H	497	17,055
Green, Greensburg	8 J	279	11,401
Greenup, Greenup	15 D	346	25,554
Hancock, Hawesville	4 G	193	6,147
Hardin, Elizabethtown	7 G	606	20,913
Harlan, Harlan	14 L	478	64,557
Harrison, Cynthiana	11 E	311	14,859
Hart, Munfordville	7 J	430	16,169
Henderson, Henderson	2 G	435	26,295
Henry, Newcastle	9 E	303	12,564
Hickman, Clinton	2 E	226	8,725
Hopkins, Madisonville	2 J	546	37,440
Jackson, McKee	12 H	333	10,467
Jefferson, Louisville	7 E	387	355,350
Jessamine, Nicholasville	10 G	172	12,431
Johnson, Paintsville	15 G	268	22,968
Kenton, Covington	10 C	163	93,534
Knott, Hindman	15 J	348	15,230
Knox, Barbourville	12 K	366	26,266
Larue, Hodgenville	7 H	288	9,093
Laurel, London	11 K	447	21,109
Lawrence, Louisa	15 F	422	16,713
Lee, Beattyville	13 H	199	9,729
Leslie, Hyden	14 J	373	10,765
Letcher, Whitesburg	15 J	356	35,702
Lewis, Vanceburg	14 D	491	11,315
Lincoln, Stanford	10 J	338	17,687
Livingston, Smithland	4 C	392	8,608
Logan, Russellville	4 L	643	21,875
Lyon, Eddyville	1 K, 6 C	277	8,530
McCracken, Paducah	3 C	239	46,271
McCreary, Whitley City	10 L	406	14,627
McLean, Calhoun	3H	253	11,072
Madison, Richmond	11 H	446	27,621
Magoffin, Salyersville	14 G	302	15,719
Marion, Lebanon	8 H	345	15,499
Marshall, Benton	4 D	327	12,889
Martin, Inez	16 G	227	8,584
Mason, Maysville	13 D	227	18,862
Meade, Brandenburg	6 F	301	8,042
Menifee, Frenchburg	13 G	203	4,958
Mercer, Harrodsburg	9 G	253	14,471
Metcalfe, Edmonton	7 K	303	9,373
Monroe, Tompkinsville	7 L	441	13,077
Montgomery, Mt. Sterling	12 F	198	11,660
Morgan, West Liberty	14 G	365	15,130
Muhlenberg, Greenville	3 J	472	37,784
Nelson, Bardstown	8 G	411	16,551
Nicholas, Carlisle	12 E	208	8,571
Ohio, Hartford	4 H	584	24,169
Oldham, Lagrange	8 E	180	7,402
Owen, Owenton	10 D	367	10,710
Owsley, Booneville	13 H	216	7,223
Pendleton, Falmouth	11 D	279	10,876
Perry, Hazard	14 J	335	42,186
Pike, Pikeville	16 H	779	63,267
Powell, Stanton	12 G	181	5,800
Pulaski, Somerset	10 K	628	35,640
Robertson, Mt. Olivet	12 E	109	3,344
Rockcastle, Mt. Vernon	11 J	310	15,149
Rowan, Morehead	13 F	272	10,893
Russell, Jamestown	9 K	329	11,930
Scott, Georgetown	10 F	289	14,400
Shelby, Shelbyville	8 F	437	17,679
Simpson, Franklin	6 L	216	11,336
Spencer, Taylorsville	8 F	186	6,606
Taylor, Campbellsville	8 J	279	12,047
Todd, Elkton	3 L	367	13,520
Trigg, Cadiz	1 L, 6 D	428	12,531
Trimble, Bedford	8 D	154	5,348
Union, Morganfield	1 G, 5 A	325	17,053
Warren, Bowling Green	5 K	530	33,676
Washington, Springfield	8 G	299	12,623
Wayne, Monticello	9 L	478	15,848
Webster, Dixon	2 H	344	20,534
Whitley, Williamsburg	11 L	442	29,730
Wolfe, Campton	13 G	230	8,425
Woodford, Versailles	10 F	196	10,981
Total		40,181	2,614,589

A

Abel 11 K...
Aberdeen 4 J...152
Absher 8 J...11
Access 14 F...26
Acorn 11 K...11
Adair 4 G...20
Adairville 4 L...164
Adams 15 F...165
Add 16 G...
Addison 5 G...6
Adela 12 J...15
Adeline 16 F...4
Adolphus 5 L...8
Aflex 17 H...363
Agawam 11 G...
Ages 14 K...76
Agnew 2 G...
Airdale 13 H...16
Akersville 6 L...102
Albany 9 L...863
Albia 10 J...30
Alcalde 10 K...20
Alcorn 12 H...102
Alexander 11 D...
Alexandria 11 C...318
Alger 13 J...26
Alhambra 12 E...25
Aliceton 9 H...40
Alka 16 J...
Allegre 3 K...10
Allen 15 H...218
Allen Springs 5 L...102
Allensville 3 L...229
Allock 14 J...26
Almo 4 E...41
Alpha 9 L...15
Alphoretta 15 H...116
Alpine 10 K...21
Altamont 11 J...
Alton Station 9 F...252
Altro 13 J...76
Alumbaugh 12 H...16
Alva 13 L...202
Alvaton 5 K...10
Alvin 15 H...116
Amandaville 8 K...36
Amba 16 H...76
Ammie 12 J...102
Ammons 5 G...11
Amru 13 L...
Anchor 12 L...21
Anchorage 8 F...566
Anco 14 J...62
Andyville 6 F...50
Anna 5 K...11
Annalee 13 K...
Anneta 6 J...35
Annville 12 J...75
Ano 11 K...16
Ansel 10 J...10
Antepast 13 J...25
Anton 2 J...20
Apple 13 G...50
Arabia 10 J...15
Arch 6 G...21
Ardery 11 J...20
Argentum 15 D...38
Argillite 15 E...41
Argo 17 H...45
Argyle 9 J...15
Arista 8 J...
Arjay 13 L...11
Arlington 2 D...685
Armstrong 14 E...70
Arnold 1 H...10
Arnett 13 H...
Arrowood 13 H...51
Artemus 12 L...151
Arthur 6 J...10
Arthurmabel 16 H...30
Artville 13 G...26
Arvel 12 H...
Ary 14 J...25
Asa 15 G...10
Ashbyburg 2 H...102
Ashcamp 16 J...116
Asher 14 K...26
Ashland 16 E...29,050
Askin 4 H...31
Asphalt 5 J...20
Athertonville 7 H...404
Athol 13 H...16
Atkinson 2 J...
Atlanta 12 J...10
Atterson 9 J...21
Attilla 8 H...19
Auburn 1 K...821
Audra 13 G...16
Augusta 12 D...1,675
Ault 14 F...18
Austerlitz 11 F...26
Austin 6 L...20
Auxier 15 G...424
Avawam 14 J...46
Avenstoke 9 F...151
Avoca 8 F...16
Awe 14 E...
Axtel 5 H...10
Ayers 11 L...11
Ayersville 15 F...62
Azof 11 K...20

B

Badger 7 H...21
Bagdad 9 F...186
Baileys Switch 12 K...50
Balzetown 4 J...32
Bakerton 8 L...20
Baldrock 11 K...10
Balkan 13 L...25
Ballot 15 G...28
Balls Landing 9 E...25
Bandana 3 C...259
Bandy 10 J...21
Banford 12 H...11
Bangor 13 F...64
Banks 16 K...30
Banner 16 H...102
Banock 4 J...41
Baptist 13 G...26
Barbourville 12 K...2,377
Barcreek 13 J...15
Bardo 14 L...26
Bardstown 8 G...1,767
Bardstown Junction 7 G...102
Bardwell 2 D...1,139
Barefoot 12 E...26
Bark Camp Mills 11 K...15
Barlow 2 C...614
Barnes 9 D...
Barnetts Creek 15 G...185
Barnrock 15 G...191
Barnsley 2 J...359
Barnyard 12 K...
Barrallton 7 F...
Barrenfork 11 L...11
Barretts Ferry 4 H...102
Barrier 10 L...16
Bart 9 K...21
Barterville 12 E...103
Barthell 10 L...
Bartles 6 G...10
Barton 11 K...89
Barwick 14 J...51
Bascom 14 F...63
Basil 8 K...10
Basin Spring 5 G...
Baskett 2 G...272
Bass 9 J...10
Bates 13 D...
Bath 15 J...20
Battletown 6 F...6
Baughman 12 K...16
Baxter 14 K...403
Bayou 4 C...26
Bays 14 H...25
Beals 2 G...5
Bear Branch 13 J...60
Beartrack 13 H...
Beattyville 13 H...910
Beaumont 7 K...15
Beauty 16 G...203
Beaver 16 J...55
Beaver Dam 4 J...1,037
Beaverlick 10 C...35
Beckett 14 E...
Bedford 8 D...288
Beech 13 J...16
Beech Creek 3 J...51
Beech Creek Junction 3 J
Beech Farm 16 F...
Beech Grove 2 H...154
Beechville 7 K...15
Beechwood 10 E...
Beechy 15 D...36
Beefhide 16 J...153
Beerock 11 K...16
Bee Spring 5 J...50
Beetle 16 F...
Belcher 16 J...62
Belfry 17 H...403
Belknap 14 G...
Bellco 3 J...
Belle Point 13 H...26
Bellevue 11 C...8,469
Bell Farm 10 L...15
Bells Trace 15 F...31
Belmont 7 G...50
Belton 3 J...31
Belton Junction 3 J...
Bengal 8 J...31
Benge 12 J...203
Benham 15 K...2,005
Benleo 5 K...26
Bennett 15 E...
Benson 9 F...
Bent 11 K...10
Benton 4 D...1,020
Berea 11 H...1,645
Bernice 13 J...26
Bernstadt 11 J...302
Berry 11 E...524
Berrys Lick 4 K...51
Bertis 13 F...16
Bet 14 F...60
Bethel 12 F...102
Bethel Ridge 10 J...503
Bethesda 9 L...11
Bethlehem 9 E...86
Betsey 10 K...15
Betsy Layne 16 H...61
Beuelli 10 L...
Beverly 13 K...57
Bevier 3 J...403
Bevinsville 15 J...21
Bigbone 10 C...25
Big Clifty 6 H...352
Big Creek 13 J...76
Bighill 11 H...51
Big Laurel 14 K...25
Bigoak 9 J...15
Bigreedy 5 J...26
Bigshoal 16 H...91
Big Spring 6 G...202
Bigstone 14 F...30
Big Woods 13 G...25
Bilvia 15 K...50
Bird 11 K...
Birdsville 4 C...252
Birdwood 12 L...
Birmingham 5 D...314
Biscuit 16 J...21
Blackey 15 K...350
Blackford 1 H...415
Blackjoe 14 K...152
Black Rock 5 H...51
Blacks Ferry 8 L...76
Blacksnake 13 L...15
Blackwater 12 K...10
Blaine 15 F...106
Blairs Mills 14 F...62
Blake 12 J...11
Blanche 13 L...403
Blanchet 10 E...
Blandville 2 D...191
Baze 14 F...38
Bledsoe 14 K...152
Bloomfield 8 G...102
Bloomington 14 G...76
Bloss 11 J...21
Blowing Springs 6 J...
Bloyd 7 J...16
Blue Diamond 14 J...1,505
Bluehole 12 K...51
Blue River 15 H...102
Bluestone 13 F...86
Bluff Boom 8 J...16
Blythe 7 L...16
Boaz 3 D...40
Bobtown 10 J...12
Bohon 9 G...76
Boldman 16 H...124
Boles 7 L...11
Bolyn 15 H...60
Bonanza 15 H...218
Bond 12 J...202
Bondurant 1 E...21
Bondville 9 G...20
Bonita 10 F...
Bon Jellico 11 L...11
Bonnieville 6 J...271
Bonny 14 G...83
Bonnyman 14 J...152
Booker 8 G...20
Boone 11 H...10
Booneville 13 H...253
Boonsboro 11 G...21
Boons Camp 15 G...47
Booths 7 G...
Boreing 12 K...8
Boston 7 G...170
Bosworth 12 M...402
Bourne 10 H...16
Bouty 11 L...20
Bow 8 L...10
Bowden 12 E...
Bowen 12 G...76
Bowling Green 5 K...12,340
Bowlingtown 13 J...25
Boxville 1 H...252
Boyce 5 L...11
Boyd 11 E...162
Bradford 11 D...25
Bradfordsville 9 H...300
Bradley 15 G...25
Bradshaw 12 H...21
Bradshawmill 11 G...20
Brady 9 K...16
Brainard 15 H...51
Bramlett 8 J...21
Brandenburg 6 F...486
Brandon 6 E...12
Brannon 10 G...21
Brashear 10 D...20
Brassfield 11 H...41
Bratton 12 D...82
Brazil 12 H...5
Breeding 8 K...76
Bremen 3 J...255
Breton 2 H...
Brewers 4 D...20
Brighton 11 F...15
Brightshade 13 K...25
Brinkley 15 J...40
Bristow 5 K...102
Broad Bottom 16 H...61
Brock 12 K...12
Brodhead 11 J...730
Bromo 11 J...
Bronston 10 K...1
Brooklyn 6 J...50
Brooks 7 F...75
Brooksville 12 D...615
Broshears 12 D...
Browder 3 J...20
Browns Grove 4 E...40
Browns Crossroads 9 L...20
Browns Valley 3 H...15
Brownsville 5 J...296
Bruin 15 F...51
Brumfield 9 H...16
Brushart 14 E...165
Brushy 7 H...15
Brutus 13 J...20
Bryants Store 12 L...148
Bryantsville 10 G...
Buchanan 16 F...112
Buckhorn 13 J...152
Buckner 8 E...10
Bud 9 K...16
Buda 3 E...
Buechel 7 F...41
Buena Vista 10 G...30
Buffalo 7 H...394
Bug 9 L...15
Bulan 14 J...403
Bummer 11 J...16
Bunch 11 K...
Buras 5 H...
Burdick 8 J...32
Burdine 16 J...25
Burfield 10 L...12
Burg 14 G...
Burgin 10 G...791
Burgin Junction 10 G...
Burke 15 F...36
Burkesville 8 L...886
Burkhart 14 G...25
Burkley 2 D...218
Burlington 10 C...200
Burna 4 C...11
Burnaugh 16 E...
Burnetta 10 K...16
Burning Springs 12 J...101
Burnside 10 K...905
Burr 11 J...10
Burtonville 13 E...153
Bush 12 K...252
Buskirk 14 G...
Busseyville 16 F...90
Busy 14 J...25
Butler 11 D...408
Buttenberry 3 H...
Butterfly 14 J...6
Bybee 12 G...10
Byron 12 J...26

C

Cabell 9 L...41
Cabin 10 K...20
Cadiz 1 K...1,292
Cadmus 15 F...
Cains Store 10 K...74
Calf Creek 16 G...
Calhoun 3 H...683
California 11 C...148
Callaboose 13 G...26
Calvary 8 H...21
Calvert City 4 C...326
Calvin 13 L...16
Campbellsburg 9 E...353
Campbellsville 8 J...1,922
Camp Knox 6 G...21
Camp Taylor 7 F...
Campton 13 G...279
Campton Junction 13 G...
Canada 17 H...320
Canecreek 12 K...21
Cane Valley 8 J...302
Caney 14 G...477
Caneyville 5 H...378
Canmer 7 J...158
Cannel City 14 G...232
Cannon 12 K...11
Cannonsburg 15 E...71
Cannons Mill 9 L...10
Canoe 13 H...26
Canton 1 L...152
Canyon Falls 13 H...25
Caperton 11 G...
Carbon Glow 15 J...
Cargo 13 L...26
Carico 12 J...11
Carlisle 12 E...1,469
Carmen 16 J...
Carnstown 11 D...25
Carpenter 12 L...40
Carr Creek 15 J...
Carrie 15 J...
Carrollton 9 D...2,407
Carrs 13 D...30
Carrsville 4 B...303
Carter 14 E...205
Carver 14 H...26
Cary 13 L...102
Cas 5 B...50
Cas 6 J...20
Casey Creek 9 J...202
Caseyville 5 B...265
Cash 6 H...11
Casky 2 L...352
Catawba 11 D...26
Catherine 9 K...10
Catlettsburg 16 E...4,189
Causey 14 K...202
Cave City 6 J...773
Cave Ridge 7 K...11
Cave Spring 3 L...10
Cawood 14 L...26
Cayce 2 E...133
Caylor 11 L...16
Cecilia 6 H...202
Cedarcrest 9 K...21
Cedar Grove 10 K...
Cedar Knob 9 L...
Cedarville 11 J...16
Center 7 J...61
Center Point 8 L...
Centertown 3 H...345
Centerville 11 F...152
Central City 3 J...4,320
Ceralvo 3 J...76
Cerulean 1 K...228
Chad 15 K...26
Chalkley 13 D...
Chalybeate 6 J...8
Chambers 4 G...12
Chance 8 K...21
Chandlerville 15 G...35
Chapeze 7 G...16
Chaplin 8 G...174
Chapman 16 F...
Chappell 14 K...28
Charity 15 F...41
Charleston 1 J...20
Charley 15 F...715
Charline 5 C...
Charlotte Furnace 15 E...36
Charters 14 D...47
Chaumont 6 K...10
Chavies 14 J...302
Cheap 15 E...20
Chenaultt 5 F...15
Chenoa 12 L...15
Cherokee 15 F...73
Chestnutburg 13 J...26
Chevrolet 14 L...202
Chicago 8 H...150
Chilesburg 11 F...51
Chilton 9 H...10
Chinnville 15 E...
Christianburg 9 E...127
Christine 8 J...16
Christmas 15 F...10
Christopher 14 J...25
Christy 14 F...84
Church 5 H...10
Cinda 14 J...46
Circle City 2 J...
Cisco 14 G...50
Clarence 10 J...10
Clark 7 F...50
Clarks 4 C...
Clarksburg 14 D...26
Clarkson 6 H...358
Claxton 1 K...10
Clay 1 H...1,551
Clay City 12 G...528
Clayhole 14 H...26
Clay Lick 13 G...
Claypool 5 K...50
Clayton 14 F...16
Claywell 8 L...
Clearfield 13 F...459
Cleaton 3 J...11
Clementsville 9 J...16
Clemons 14 J...303
Clermont 7 G...102
Cleveland 11 G...16
Cliff 16 H...102
Clifford 16 F...81
Clifton Mills 5 G...16
Clifty 3 K...77
Climax 11 H...41
Clinton 2 E...1,204
Clintonville 11 F...392
Clio 11 L...16
Clipper 7 H...
Closplint 14 K...505
Clover 15 K...
Clover Bottom 11 H...40
Clover Fork 15 K...
Cloverport 4 G...1,324
Cloyds Landing 8 L...16
Clyffeside 16 E...
Coakley 7 J...20
Coaldale 16 J...
Coalgood 14 L...102
Coal Run 16 H...164
Coalton 15 E...
Cobb 1 K...303
Cobhill 12 G...10
Coburg 8 J...21
Cody 16 J...26
Coe 7 L...20
Cofer 8 K...10
Cogswell 13 F...21
Coiltown 2 J...16
Coin 10 J...20
Colby 11 F...
Cold Spring 11 C...303
Coleman 17 H...65
Colesburg 7 G...142
Colfax 13 F...
College Hill 11 G...202
Colliers 4 H...
Colly 15 J...212
Colmar 13 L...102
Colo 10 K...11
Colsby 8 J...16
Colson 15 J...152
Columbia 8 K...1,196
Columbus 2 D...514
Combs 14 J...861
Como 2 J...
Concord 13 D...196
Concordia 5 F...102
Confluence 14 J...182
Congleton 13 H...10
Congo 12 J...
Conkling 13 J...21
Conley 15 G...20
Conrard 11 J...
Constance 10 C...26
Constantine 6 H...25
Conway 11 H...152
Cooksburg 11 J...21
Cooper 9 L...40
Co-Operative 10 L...16
Coopersville 10 L...11
Copebranch 13 H...25
Coral Ridge 7 F...21
Corbin 11 K...8,029
Cordell 16 F...41
Cordia 14 J...20
Cornettsville 14 J...26
Corinth 10 E...243
Cork 7 K...15
Cornelious 12 J...
Cornishville 9 G...403
Correll 10 K...11
Cortland 13 J...15
Corts 12 K...
Corydon 1 G...1,021
Costelow 4 K...11
Cottonburg 11 G...10
Cottongim 12 K...41
Counts Cross Roads 14 E...36
Covedale 13 D...25
Covington 11 C...65,247
Cowan 12 E...102
Cowcreek 13 H...11
Coxs Creek 8 G...31
Coxton 14 K...1,006
Crab Orchard 10 H...495
Cracker 15 H...11
Craithope 7 J...46
Craney 14 F...40
Cranks 14 L...202
Cranston 14 E...21
Crawford 12 J...26
Craycraft 9 K...11
Crayne 5 C...19
Craynor 16 H...50
Creekmore 11 L...2
Creelsboro 9 K...152
Crescent Springs 10 C...102
Cresco 15 F...
Cressmont 12 H...25
Creston 9 J...11
Crestwood 8 E...102
Crigger 16 H...
Crider 5 C, 1 J...51
Crittenden 10 D...187
Crix 14 F...20
Crockett 14 F...64
Crockettsville 13 J...362
Crocus 8 K...15
Crofton 2 K...529
Cromona 16 J...16
Cromwell 4 J...163
Cropper 9 E...160
Cruise 12 J...
Crutchfield 2 E...121
Crystal 13 G...21
Cubage 13 L...15
Cub Run 6 J...76
Culver 15 F...108
Cumberland 15 K...2,639
Cumberland City 9 L...21
Cumberaind Falls 10 L...16
Cumminsville 12 D...25
Cundiff 8 K...10
Cunningham 3 D...152
Curdsville 3 G...243
Curlew 5 A...31
Curry 9 G...12
Curtis 7 K...26
Curve 15 E...26
Custer 6 G...75
Cutshin 14 K...31
Cuzick 11 G...10
Cyclone 7 K...10
Cynthiana 11 E...4,386
Cyrus 16 G...25

D

Dabney 10 J...15
Daisy 14 K...76
Dakota 14 J...202
Dale 14 H...26
Dalesburg 13 J...25
Daley 14 K...26
Dalton 1 J...76
Dan (Pulaski Co) 11 J...
Dan (Menifee Co.) 13 G...26
Dana 15 H...
Daniel 2 J...152
Daniel Boone 2 J...
Dant 8 H...
Danville 10 H...6,717
Darfork 14 J...302
Davella 16 G...36
Davenport 4 J...25
Davis 11 C...25
Davisburg 12 L...21
Davisport 16 G...22
Davisville 15 G...86
Dawson Springs 1 J...2,311
Dayhoit 14 K...152
Daysboro 14 G...26
Dayton 11 C...9,056
Deane 15 J...36
Deanefield 4 H...81
Deatsville 7 G...60
Debord 16 G...
Decatur 9 K...12
Decide 8 L...16
Decker 5 J...11
Decoy 14 H...25
Deering 11 K...
Deerlick 3 K...15
Deese 12 J...16
Deevert 15 E...31
Defeated Creek 15 K...33
Defoe 9 E...143
Dehart 14 G...26
Dekoven 5 A...657
Delaplain 10 F...26
Delaware 2 G...102
Delmar 11 H...
Delmer 9 K...10
Delphia 14 K...51
Delta 10 L...11
Dema 15 H...152
Democrat 15 J...112
DeMossville 11 D...118
Dempster 5 H...
Dempstertown 2 J...
Demind 14 G...
Denison 6 J...16
Denmark 9 K...11
Denney 10 L...20
Demis 4 L...
Dennis 15 F...15
Denniston 13 G...26
Denton 15 E...442
Denver 15 G...119
Depoy 3 J...11
Desda 8 L...21
De Spains 7 H...16
Devon 10 C...30
Dewdrop 14 F...11
Dewey 15 G...
Dewitt 12 K...152
Dexter 4 D...187
Dexterville 4 J...11
Diablock 14 J...504
Diamond 1 H...
Diamond Springs 3 K...12
Dice 14 J...51
Dickeys Mills 6 J...50
Dimple 4 K...11
Dingus 14 G...31
Dione 14 K...26
Dirigo 8 K...12
Disputanta 11 H...11
Dividing Ridge 6 J...
Dixon 2 H...650
Dobbins 15 F...24
Dock 15 H...35
Dombey 7 H...
Domino 14 J...603
Donansburg 7 J...21
Donerail 10 F...20
Dongola 15 K...40
Dony 15 H...21
Dorena 9 K...10
Dorthae 12 K...16
Dorton 16 J...102
Douglas 16 J...15
Douglass 2 L...
Dove 9 J...11
Dover 12 D...379
Dowagiac 7 J...11
Doylesville 11 G...16
Draffin 16 J...43
Drake 5 L...10
Drakesboro 3 J...1,242
Dravo 14 D...
Drennon Springs 9 E...31
Dreyfus 11 H...24
Drift 15 H...152
Drip Rock 12 H...51
Drop 9 L...16
Drum 10 K...16
Dry Creek 15 J...51
Dryfork 6 L...11
Dryhill 14 J...26
Dry Ridge 10 D...131
Dublin 3 D...116
Duckers 10 F...10
Duckrun 11 L...16
Duco 15 H...25
Dukehurst 4 H...16
Dulaney 5 C, 1 K...36
Duluth 11 H...12
Dulworth 8 J...
Dunbar 4 J...21
Duncan 9 G...52
Dundee 4 H...16
Dunham 16 J...51
Dunleary 16 J...40
Dunmor 3 K...150
Dunnville 9 J...146
Dunraven 14 J...152
Durritt 8 G...
Duvall 10 F...26
Dycusburg 5 C...
Dwale 15 H...260
Dwarf 14 J...61
Dyer 6 G...50
Dykes 11 K...41

E

Eadston 14 F...35
Eadsville 9 K...21
Eagle Station 9 D...102
Earles 3 J...153
Earlington 2 J...3,309
Early Times 8 G...
Earnestville 12 H...40
East Bernstadt 11 J...702
East Cairo 2 C...
Eastern 15 H...202
East Fork 7 K...61
East Louisville 7 F...
East Point 15 G...267
Eastview 6 H...50
Eastwood 8 F...102
Ebon 13 G...
Eby 14 E...35
Echols 4 J...152
Ed 9 J...
Eddyville 5 C...943
Eden 4 J...414
Edenton 11 G...20
Edgar 16 G...20
Edgington 15 D...
Edgoten 2 L...16
Edmonton 7 K...286
Edna 14 K...26
Edo 17 H...
Edwards 3 K...25
Eglon 11 H...20
Egypt 12 J...
Eighty Eight 7 K...61
Ekron 6 G...159
Elcomb 14 L...404
Elder 14 G...21
Eldridge 14 F...
Elgin 10 J...16
Ell 9 K...11
Elias 12 J...10
Elic 14 J...60
Elihu 10 K...12
Elizabeth 11 F...50
Elizabethtown 7 H...2,589
Elizaville 12 E...137
Elk 12 L...
Elkatawa 13 H...158
Elk Creek 8 F...61
Elkfork 14 G...202
Elk Horn 8 J...1,000
Elkin 11 G...
Elkton 3 L...1,015
Ella 9 J...16
Ellen 15 F...41
Ellington 8 L...10
Elliottville 14 F...117
Ellisburg 9 H...31
Elliston 10 D...152
Ellmitch 4 H...
Elmendorf 11 F...
Elmgrove 12 D...102
Elmrock 15 H...50
Elmwood 2 H...
Elna 15 G...30
Elrod 10 J...15
Elsie 14 G...26
Elsiecoal 15 K...137
Elsmere 10 C...2,917
Elva 4 D...11
Elys 13 L...26
Emanuel 12 K...51
Emberton 7 L...16
Embry 5 J...21
Emerson 11 L...26
Eminence 9 E...1,322
Emlyn 11 L...10
Emma 15 H...253
Emmalena 14 J...40
Empire 2 K...
Empire Mine 2 K...
Emtco 3 H...
Endee 13 J...15
Endicott 16 H...15
Energy 5 G...10
English 9 D...101
Engle 14 J...
Ennis 3 J...10
Enterprise 14 F...41
Eolia 15 K...75
Epley 4 K...25
Epson 14 G...26
Epworth 13 E...25
Equality 3 J...11
Erilene 13 J...26
Erlanger 10 C...1,853
Ermine 15 K...26
Erose 13 K...15
Esco 16 J...112
Escondida 11 F...25
Essie 13 K...86
Estep 15 F...31
Estilco 12 H...
Estill 15 H...1,005
Esto 9 K...152
Ethel 12 J...26
Etna 10 J...
Etoile 6 K...12
Etty 16 J...116
Eubank 10 J...334
Euclid 15 E...26
Eunice 9 J...11
Eureka 5 C...10
Evarts 14 K...1,438
Eve 7 J...16
Evelyn 12 H...11
Ever 14 G...35
Everman 15 E...25
Eversole 13 H...21
Evona 9 J...11
Ewing 12 E...555
Ewington 12 F...
Exie 8 J...8
Ezel 13 G...126

F

Faber 11 K...
Fagan 13 G...26
Fairbanks 10 E...21
Fairfield 8 G...332
Fairland 9 L...20
Fairplay 8 K...15
Fairview 2 K...110
Falcon 15 G...102
Fallis 9 E...11
Fallsburg 16 F...89
Falls of Rough 5 H...303
Falmouth 11 D...1,876
Fancy Farm 3 D...418
Fannin 14 F...25
Fariston 12 K...71
Farler 14 J...102
Farmers 13 F...318
Farmington 4 E...152
Faubush 10 K...76
Faulconer 10 H...10
Faye 14 F...11
Fed 15 J...63
Fedscreek 17 J...66
Felty 13 J...25
Fenwick 11 F...16
Ferguson 3 L...632
Fern Creek 7 F...352
Fidelio 2 L...
Field 8 F...
Fielden 15 F...116
Fillmore 13 H...8
Fincastle 13 H...31
Finchville 8 F...76
Finley 8 H...15
Finney 6 K...21
Firebrick 14 D...102
Fisher 5 H...10
Fisherville 8 F...101
Fishtrap 16 H...403
Fisty 14 J...68
Fitch 14 E...31
Fitchburg 12 G...11
Fixer 13 H...20
Flanagan 11 G...25
Flat 13 H...25
Flatgap 15 G...126
Flat Lick 12 L...302
Flat Rock 10 L...302
Fleming 15 J...2,071
Flemingsburg 13 E...1,263
Flemingsburg Junction 12 E...
Flener 4 J...11
Fletcher 12 K...16
Flint 15 K...64
Flippin 7 L...152
Flora 12 E...
Floral 4 G...17
Florence 10 C...270
Florress 14 G...54
Flosie 10 K...21
Flournoy 1 G...16
Floyd 10 J...16
Fogertown 12 J...26
Fonde 12 M...51
Fonthill 9 K...10
Foraker 14 H...26
Ford 11 G...704
Fords Branch 16 H...15
Fords Ferry 5 B...11
Fordsville 4 H...573
Forest 14 G...
Forest Cottage 8 L...31
Forestville 6 J...40
Forks of Elkhorn 10 F...61
Forkton 7 L...10
Fort Estill 11 G...
Fort Garrett 10 F...
Fort Mitchell 10 C...
Fort Thomas 11 C...10,067
Foster 11 D...160
Fount 12 K...76
Fountain Run 6 L...248
Fourmile 13 L...61
Fox 12 G...10
Foxtown 12 H...16
Frankfort 9 F...11,601
Franklin 5 L...3,056
Franklinton 9 E...61
Frazer 10 K...10
Fredonia 5 C...517
Fredville 15 H...26
Freedom 7 K...51
Frenchburg 13 G...272
Frew 14 J...40
Frisby 9 L...16
Frogue 8 L...26
Frozen Creek 13 H...25
Fry 8 J...41
Frymire 5 G...40
Fuget 15 G...62
Fullerton 15 D...1,237
Fulton 3 E...3,510
Fultz 15 E...21
Funston 11 K...
Furnace 12 G...11
Fusonia 14 J...26
Futrell 3 C...

G

Gabe 7 J...8
Gadberry 8 K...4
Gainesville 6 L...152
Gaithers 7 H...
Galdia 15 H...
Gallup 16 F...114
Galveston 16 H...
Gamaliel 7 L...81
Gander 15 J...
Gapcreek 9 L...80
Gapville 15 H...26
Garfield 5 G...60
Garlin 8 K...11
Garnett 11 E...152
Garrard 13 K...76
Garrett 15 H...503
Garrison 14 D...100
Garth 16 H...
Gasper 4 K...15
Gatliff 12 L...11
Gatton 7 H...16
Gauley 11 J...10
Gausdale 12 L...22
Gays Creek 14 J...25
Geddes 5 L...
Gee 9 F...8
Genet 12 G...
Geneva 2 G...50
Gant 14 H...
Gentrys Mill 9 K...20
Georges Creek 16 F...106
Georgetown 10 F...4,228
Gerdra 11 F...
German 16 H...30
Germantown 12 D...239
Gesling 14 E...50
Gest 9 E...89
Gethsemane 8 H...41
Ghent 9 D...504
Gibbs 12 K...
Gifford 14 G...25
Gilbert 10 H...
Gilbertsville 4 C...331
Gilley 14 K...
Gillmore 14 G...25
Gilpin 9 J...26
Gilstrap 4 J...19
Gimlet 14 F...102
Ginseng 7 H...26
Girdler 12 K...11
Glade 4 D...
Gladys 15 F...
Glasgow 6 K...3,721
Glasgow Junction 6 K...309
Gleanings 8 H...12
Glenarm 8 E...10
Glencairn 13 G...26
Glencoe 10 D...400
Glendale 6 H...102
Glen Dean 5 H...203
Glenmore 5 J...18
Glens Fork 8 K...122
Glen Springs 13 E...26
Glenview 7 E...
Glenwood 15 F...85
Glo 15 H...152
Globe 14 E...22
Glomawr 14 J...504
Goddard 13 E...26
Goins 12 L...16
Goldbug 11 L...15
Golden Pond 5 D...152
Gollihue 15 E...
Goochland 12 J...10
Goodloe 15 H...66
Goodluck 7 K...26
Goody 17 H...50
Gooserock 13 K...25
Gordon 15 K...
Gordonsville 3 L...44
Goshen 8 E...53
Gosneyville 13 G...26
Grab 7 J...11
Grace 12 J...
Gracey 1 K...285
Grade 11 K...
Gradyville 8 K...152
Gratton 2 D...
Graham 3 J...606
Grahn 14 E...364
Grancer 6 J...16
Grand Rivers 4 C...454
Grange City 13 F...145
Grannie 13 G...26
Grant 10 C...152
Grants Lick 11 C...61
Grape 9 K...16
Grassland 6 J...10
Grassy Creek 14 G...46
Gratz 9 E...231
Gravel Switch 9 H...102
Gray 12 K...203
Grayfox 14 G...
Gray Hawk 12 J...7
Graysbranch 15 D...26
Grays Knob 14 L...202
Grayson 15 E...1,030
Grayson Springs 6 H...25
Greasy Creek 16 J...28
Greear 14 G...
Green 14 F...35
Greencastle 5 K...51
Greendale 10 F...21
Green Grove 8 L...10
Greenmount 12 J...10
Green River 4 J...
Green Road 12 K...21
Greensburg 8 J...770
Greenup 15 D...1,125
Greenville 3 J...2,450
Greenwood 10 K...302
Gregory 10 L...
Gregoryville 15 E...51
Gresham 8 J...40
Grethel 16 H...41
Grider 8 L...10
Griggs 13 L...
Grove 11 K...40
Grove Center 5A, 1 H...138
Grundy 10 K...76
Guage 14 H...25
Guerrant 13 H...25
Gullett 14 G...75
Gulnare 16 H...56
Gulston 14 L...76
Gum Sulphur 11 J...15
Gumsville 7 J...11
Gus 4 J...10
Guston 6 G...76
Guthrie 3 L...1,166
Guy 4 K...

H

Haddix 14 H...75
Hadensville 3 L...202
Hadley 4 K...
Hager 14 G...25
Hagerhill 15 G...51
Hail 10 K...
Haldeman 14 F...215
Haleys Mill 2 K...11
Halfway 5 L...102
Hall 15 J...83
Hallie 15 K...61
Halo 15 J...40
Hamby 2 J...
Hamilton 10 C...51
Hamlin 5 E...18
Hammond 13 K...40
Hammonville 7 H...70
Hamner 1 H...
Hampton 4 B...402
Handshoe 15 H...32
Hannah 15 F...
Hansford 11 J...12
Hanson 2 H...218
Happy 14 J...602
Harbor 14 G...36
Hardburly 14 J...1,005
Hardin 4 D...350
Harding 5 A, H 1...
Hardinsburg 5 G...804
Hardin Springs 6 H...50
Hardshell 14 H...50
Hardy 17 H...523
Hardyville 7 J...168
Hargett 12 G...16
Hargis 10 K...21
Harlan 14 K...4,377
Harned 5 G...76
Harold 16 H...65
Harper 14 G...26
Harris 14 E...125
Harrison 12 L...21
Harrodsburg 9 G...4,131
Harrods Creek 7 E...76
Hartford 4 H...1,106
Hartley 16 J...
Harveyton 14 J...403
Hatcher 8 J...12
Hatton 9 F...26
Hawesville 4 G...790
Hayes 11 D...
Haynes 10 K...21
Haywood 14 K...8
Hazard 14 J...6,778
Hazel 4 E...361
Hazel Green 13 G...302
Hazle Patch 11 J...260
Head of Grassy 14 E...25
Heath 3 C...12
Hebbardsville 2 G...303
Hebron 10 C...102
Hector 13 J...51
Hedges 12 F...26
Hedgeville 10 H...25
Heenon 16 G...
Hegira 8 L...10
Heidelberg 12 H...102
Heidrick 12 K...16
Heisey 16 G...
Helechawa 14 G...25
Helena Station 12 E...102
Hellier 16 J...1,888
Helm 9 K...11
Helton 13 K...26
Hematite 5 D...36
Hemp Ridge 9 F...35
Henderson 2 G...12,545
Hendricks 15 G...51
Henshaw 5 A...244
Hensley 13 J...26
Heraline 8 J...10
Herd 12 J...21
Hereford 10 F...
Hermon 3 L...
Herndon 2 L...76
Hestand 7 L...15
Hiatt 11 H...11
Hibernia 7 H...20
Hicarbon 15 E...
Hickman 2 E...2,321
Hickory 3 D...182
Hickory Flat 5 L...26
Hicksville 16 F...
Hidalgo 9 L...11
Higdon 6 H...
Higginsport 12 D...
High Bridge 10 G...152
High Falls 13 G...36
Highknob 12 J...41
Highland Park 7 F...
Highsplint 14 K...802
Highway 8 L...51
Hignite 12 L...16
Hike 14 E...25
Hilda 13 F...115
Hillsboro 13 E...153
Hillside 3 J...76
Hill Top 10 L...26
Hima 12 K...203
Himlerville 16 G...
Himyar 12 L...200
Hindman 15 J...508
Hinkle 12 K...11
Hinton 10 E...51
Hippo 15 H...
Hiram 14 K...
Hiseville 7 K...183
Hislope 9 K...21
Hitchins 16 E...142
Hite 16 H...277
Hobart 8 L...19
Hode 16 G...51
Hodgenville 7 H...1,105
Hoge 10 F...
Hogue 10 J...11
Holland 6 L...127
Holliday 14 G...16
Hollingsworth 12 L...51
Hollonville 13 H...26
Hollybush 16 J...20
Hollyhill 11 L...303
Holmes 8 J...11
Holt 5 G...10
Homer 4 K...19
Honaker 15 H...22
Honeybee 11 K...
Hood 5 B...
Hoods 15 E...76
Hooker 12 J...26
Hooper 9 F...
Hope 12 F...26
Hopewell 15 E...55
Hopkinsville 2 K...10,743
Horse Branch 4 H...181
Horse Cave 6 J...1,259
Horse Lick 11 J...
Horse Shoe Bottom 9 K...8
Horton 4 H...152
Hosea 13 J...
Hoskinston 13 K...26
Hosman 13 L...10
House 12 K...
Houston 13 H...26
Howardstown 7 H...31
Howel 2 L...11
Hubble 10 H...11
Hubers 7 F...16
Huddy 17 H...
Hudgins 7 J...21
Hudson 5 H...26
Hueysville 15 H...76
Huff 5 J...15
Hujel 13 L...
Hulette 16 F...
Hummel 11 J...15
Hunnewell 15 E...15
Hunter 15 H...41
Hunters 8 G...
Huntersville 9 L...26
Huntsville 4 J...120
Hurley 12 J...11
Hurst 13 H...
Hustonville 10 H...374
Hutch 13 L...
Hutchison 11 F...203
Hyattsville 10 H...31
Hyden 14 J...316
Hylton 16 J...
Hymon 5 E...

I

Iberia 6 J...11
Ibex 14 F...26
Ico 15 K...28
Ida 9 L...16
Idamay 12 H...31
Ilsley 2 J...62
Incline 14 K...25
Independence 10 C...155
Index 14 G...60
Indian Creek 12 K...51
Indian Fields 12 G...30
Indianrun 15 E...
Inez 16 G...532
Ingle 9 K...10
Inroad 8 K...21
Ingram 12 L...
Insko 14 G...15
Iola 4 D...
Ionia 12 J...11
Irad 16 F...82
Ironton 5 D...10
Irvine 12 H...3,640
Irvington 5 G...764
Irvins Store 9 K...10
Irwin 13 D...
Island 3 H...694
Island City 12 J...8
Isonville 14 F...65
Iuka 4 C...30
Ivan 15 J...20
Ivel 16 H...55
Iverdale 13 L...20
Ivis 15 J...112
Ivor 11 D...
Ivy Grove 13 K...
Ivyton 16 H...203

J

Jabez 9 K...26
Jackhorn 15 J...33
Jackson 14 H...1,501
Jacktown 13 D...26
Jacobs 14 F...30
Jamboree 17 H...84
Jamestown 9 K...410
Jarvis Store 12 K...26
Jattie 16 F...22
Jayem 13 L...16
Jean 15 F...87
Jeffersontown 8 F...614
Jeffersonville 12 G...54
Jeffrey 7 L...10
Jellico 11 M...
Jellicocreek 11 L...12
Jenkins 16 J...8,465
Jephill 11 J...21
Jeptha 14 G...33
Jeremiah 15 J...81
Jericho 8 E...252
Jeriel 15 F...16
Jesse 10 F...
Jetson 5 J...11
Jett 10 F...25
Jetts Creek 13 H...
Jewell 12 J...
Jinks 12 H...16
Job 16 G...28
Johnetta 11 H...10
Johnsonia 15 J...39
Johnsontown 7 F...
Johns Run 15 F...31
Jolly 2 H...
Jonesburg 1 G...
Jonesville 10 D...135
Joppa 8 K...21
Jordan 2 E...102
Joy 4 B...76
Juan 13 H...26
Judson 10 H...
Julien 1 K...11
Julip 12 L...
Junction City 10 H...730
Justell 16 H...

K

Kane 8 J...
Karlus 9 K...16
Katharyn 7 F...
Kavito 9 K...21
Keaton 16 G...75
Keavy 11 K...11
Keck 14 H...62
Keene 10 G...504
Kehoe 14 E...63
Kellacey 13 F...26
Kelly 2 K...102
Keltner 8 K...10
Kemp 8 K...10
Kemps 2 D...
Kennedy 2 L...
Kenney 10 F...
Keno 10 K...10
Kensee 11 L...
Kentenia 14 L...2,505
Kenton 11 C...102
Kentucky Junction 13 H...
Kenvir 14 K...1,204
Kenwood 15 G...31
Kerbyknob 11 H...12
Kernie 14 G...
Kessinger 6 J...11
Kettle 8 L...21
Kettle Island 13 L...22
Kevil 3 C...238
Kidder 10 K...19
Kidds Crossing 10 L...21
Kidds Store 9 H...12
Kilday 14 K...202
Kimbrell 12 G...10
Kimper 16 H...26
King 12 L...11
Kingbee 10 J...10
Kings Creek 15 K...22
Kings Mountain 10 J...403
Kingston 11 H...152
Kingswood 5 G...102
Kinniconick 14 E...26
Kinross 11 F...
Kirk 5 G...102
Kirkmansville 3 K...180
Kirksey 4 E...151
Kirksville 11 H...152
Kirkville 16 D...
Kirkwood Springs 1 J...21
Kissinger 10 F...
Kite 15 J...65
Kleinwood 8 F...
Knifley 8 J...504
Knight 5 E...21
Knob Lick 7 K...102
Knowlton 12 G...26
Knoxfork 12 K...15
Kodak 15 J...25
Korea 13 G...31
Kosmosdale 7 F...403
Kragon 14 H...26
Krebs 3 C...
Krupp 11 L...
Krypton 14 J...16
Kufa 11 J...1,005
Kuttawa 5 C...883
Kyrock 6 J...16

L

La Center 2 C...539
Lacey 15 G...26
Lackey 15 H...522
Laden 14 K...26
La Fayette 1 L...310
La Grange 8 E...1,120
Lake 12 K...8
Lakeland 8 F...61
Laketon 2 D...
Lamasco 5 C, 1 K...136
Lamb 6 L...16
Lambric 14 H...
Lamkin 4 G...
Lancaster 10 H...1,629
Langley 15 H...89
Langnau 12 J...10
Larue 12 J...102
Latham 2 K...
Latonia 10 C...
Laura 16 G...19
Laurel Creek 12 J...102
Laurel Ridge 6 H...
Lawrenceburg 9 F...1,749
Lawson 13 H...152
Lawton 14 E...131
Lay 12 L...11
Layman 13 L...26
Leafdale 7 H...10
Leander 15 G...65
Leatha 15 G...26
Lebanon 8 H...3,247
Lebanon Junction 7 G...1,267
Leburn 15 J...48
Lecta 7 K...25
Ledbetter 4 C...11
Ledford 2 E...
Ledocio 15 F...67
Lee 5 J...16
Lee City 14 G...154
Leeco 13 G...15
Leighton 12 H...21
Leitchfield 5 H...950
Lejunior 14 K...1,006
Lenarue 14 L...25
Lennut 14 J...252
Lenore 8 G...11
Lenox 14 G...36
Leon 15 E...115
Lerose 13 H...10
Lesbas 12 K...26
Leslie 8 L...152
Lester 15 J...121
Levee 12 G...102
Level Green 11 J...16
Levi 13 H...10
Lewisburg 3 K...336
Lewisport 4 G...574
Lexie 13 G...26
Lexington 10 F...45,723
Liberty 9 J...548
Liberty Road 14 G...37
Lick Branch 14 G...
Lickburg 14 G...26
Lick Creek 17 H...41
Lick Falls 16 F...46
Lick Fork 14 F...
Licking River 14 G...321
Lida 12 K...10
Liggett 14 L...1,005
Ligon 16 J...26
Liletown 7 J...50
Lily 12 K...163
Limestone 14 F...98
Limp 6 H...11
Lincoln 13 K...26
Lincoln Ridge 8 F...
Linda 12 L...16
Linefork 15 K...60
Linton 1 L...82
Lionilli 16 J...
Lipps 13 K...26
Lisman 1 H...157
Liss 17 H...146
Littcarr 15 J...76
Little Cypress 4 C...20
Littlesandy 14 F...
Littrell 8 L...26
Livermore 3 H...1,573
Livia 3 H...76
Livingston 11 J...913
Load 15 D...33
Loam 11 J...16
Lobb 7 J...15
Lockport 9 E...139
Lockwood 16 E...
Locust Branch 12 H...19
Locust Hill 5 G...76
Lodiburg 5 G...33
Logan 8 F...
Logana 10 G...
Logansport 4 J...21
Loglick 12 G...26
Logmont 12 L...10
Logville 14 G...
Lola 4 B...117
Lombard 13 G...26
London 12 K...1,950
Long Grove 6 H...41
Long Ridge 10 D...26
Longrun 8 F...40
Longstreet 9 K...16
Lookout 16 J...1,356
Loretto 8 H...177
Lost Creek 14 H...127
Lot 11 M...
Lotus 7 G...
Louellen 14 K...26
Louisa 16 F...1,960
Louisville 7 F...307,808
Love 5 J...21
Lovelaceville 3 D...202
Lowden 14 E...
Lowell 11 H...127
Lower Buffalo 13 H...20
Lower Pompey 16 H...36
Lowes 3 D...302
Lowland 2 G...
Lowmansville 15 G...94
Lucas 6 K...16
Ludlow 10 C...6,484
Lula 9 K...15
Lunah 14 H...51
Luner 11 J...16
Luretha 10 K...11
Lurock 1 J...
Luzerne 3 J...602
Lykins 14 G...26
Lynch 16 K...7,010
Lyndon 7 F...50
Lynn 11 D...26
Lynncamp 12 K...21
Lynn City 3 J...15
Lynn Grove 4 E...31
Lynnland 6 H...
Lynnville 4 E...102
Lyons 7 H...303
Lytten 14 F...

M

McAfee 9 G...102
McAndrews 17 H...150
McBrayer 9 G...41
McCall 15 D...
McCarr 17 H...302
McClure 16 G...20
McCombs 16 H...26
McCoy 5 H...21
McDaniels 5 H...72
McDavid 15 F...33
McDonalds 3 J...61
McDowell 15 H...63
McGlone 14 E...51
McGowan 1 K...
McHenry 4 J...605
McKee 12 H...175
McKinney 10 H...256
McKinneysburg 11 D...
McNary 2 J...11
McQuady 5 G...152
McRoberts 16 J...2,150
McVeigh 17 H...1,298
McWhorter 12 J...51
Mac 8 J...10
Macedonia 2 K...
Maceo 4 G...102
Mackville 9 G...263
Macon 6 J...11
Madisonville 2 J...6,907
Madrid 5 H...10
Magnolia 7 H...127
Majestic 17 H...85
Major 13 J...11
Malaga 13 G...26
Malcom 12 J...25
Maillie 15 J...44
Malone 14 G...76
Maloneton 15 D...
Malt 7 H...16
Mammoth Cave 6 J...31
Manchester 13 J...629
Manco 16 J...102
Mangum 10 J...16
Manila 15 A...35
Manitou 2 J...21
Mannington 2 J...102
Mannsville 9 J...80
Manuel 14 J...31
Maple 8 H...10
Maplesville 12 J...11
Marcellus 10 H...16
Marcum 13 K...25
Mardis 8 H...10
Maretburg 11 J...11
Mariba 13 G...51
Marion 5 B...1,892
Mark 10 J...15
Marlow 9 L...16
Marrowbone 8 L...181
Marshes Siding 10 L...
Martha 16 F...112
Martin 15 H...799
Martindale 5 J...21
Martins Fork 14 L...41
Martwick 3 J...50
Mary 13 H...26
Marydell 12 K...25
Mashfork 15 G...26
Mason 10 D...41
Masonville 2 L...8
Matthew 14 G...52
Mattie 15 F...
Mattingly 5 G...71
Maud 8 G...66
Maulden 12 J...26
Mayde 11 H...
Mayfield 3 D...8,166
Mayflower 16 H...
Mayking 15 J...61
Mayo 9 G...16
Mays Lick 12 E...368
Maysville 13 D...8,250
Maytown 13 G...118
Maywood 10 H...
Mazie 16 F...41
Meador 6 K...16
Meadorsville 11 L...15
Meadow Brook 11 H...
Means 13 G...152
Medora 7 F...11
Meece 10 K...16
Melber 3 D...51
Melbourne 11 C...339
Melcon 13 L...
Mell 8 K...10
Melvin 16 J...71
Memphis Junction 5 K...10
Mentor 11 C...25
Mercer 3 J...153
Meredith 6 J...11
Merrimac 9 J...76
Mershons 11 J...10
Meshack 7 L...31
Meta 16 H...60
Mexico 5 C...102
Miami 8 J...
Mid 15 H...76
Middleburg 9 J...199
Middlefork 12 J...21
Middlesboro 13 L...10,309
Middletown 8 F...252
Midland 13 F...
Midway 10 F...917
Milburn 3 D...227
Mildred 12 J...16
Milford 11 D...202
Millard 16 H...200
Mill Creek 13 E...26
Millersburg 11 E...770
Millers Creek 12 H...25
Millerstown 6 H...102
Million 11 G...16
Mill Pond 13 J...37
Millport 3 J...15
Mills 13 K...16
Mill Springs 10 K...51
Milltown 8 K...76
Millwood 5 H...127
Milner 10 F...11
Milo 16 G...58
Milton 8 D...322
Mima 15 G...115
Minerva 12 D...105
Mining City 4 J...11
Minnie 15 H...72
Minor 14 F...16
Mintonville 10 J...76
Miracle 13 L...21
Mistletoe 13 J...
Mitchellsburg 9 H...232
Mize 14 G...37
Moberly 11 G...21
Moct 14 H...51
Modoc 8 L...11
Mogg 3 J...10
Molus 13 L...504
Monarch 2 J...
Monford 4 J...16
Monterey 9 E...276
Montezuma 1 H...
Montgomery 1 K...11
Monticello 9 L...1,503
Montpelier 9 K...19
Montrose 11 F...
Mook 5 H...10
Mooleyville 5 F...127
Moon 15 G...51
Moorefield 12 E...202
Moores 3 L...
Moores Creek 12 J...
Moorman 3 J...11
Moran 11 H...
Moravia 6 G...
Morcoal 17 H...
Morce 16 G...
Morehead 13 F...983
Moreland 10 H...262
Morgan 11 D...51
Morganfield 1 G...2,660
Morgantown 4 J...743
Morning View 11 D...51
Mortons Gap 2 J...1,068
Moscow 2 E...452
Mossy Bottom 16 H...127
Mountain Ash 11 L...502
Mount Carmel 13 E...126
Mount Eden 9 F...321
Mount Hermon 7 L...41
Mount Olivet 12 E...342
Mount Pisgah 10 L...31
Mount Salem 10 J...60
Mount Sharon 3 K...26
Mount Sherman 7 H...46
Mount Sterling 12 F...4,340
Mount Vernon 11 J...939
Mount Victory 11 K...9
Mount Washington 8 F...1,097
Mousie 15 J...61
Mouthcard 17 J...261
Mouth of Laurel 14 E...52
Moxley 9 D...61
Mozelle 13 K...26
Mud Camp 8 L...16
Mudlick 7 L...11
Muir 11 F...71
Mulberry 9 F...
Muldraugh 6 G...
Mullikin 4 C...16
Mummie 12 J...15
Muncy 12 H...31
Munfordville 6 J...585
Munk 10 D...26
Muri 9 L...25
Murray 4 E...2,896
Muses Mills 13 E...36
Music 15 E...
Myall 11 F...
Myers 12 E...61
Myra 16 J...56
Myrlin 12 L...
Myrtle 15 H...61
Mystic 5 G...11

N

Nampa 17 H...
Nancy 10 K...102
Nannie 13 G...
Naomi 10 K...11
Napfor 14 J...26
Napier 14 K...26
Naples 15 E...26
Narrows 4 H...61
Narvel 9 L...16
Nashtown 13 E...60
Nathanton 12 J...11
Nazareth 8 G...
Neatus 5 J...8
Nealton 10 G...15
Nebo 2 J...207
Ned 14 H...61
Needmore 1 J...16
Neil 8 K...15
Nelson 3 J...16
Nelsonville 7 G...61
Neon 15 J...1,077
Nepton 12 E...202
Nerinx 8 H...
Nero 15 G...
Netty 14 G...26
Nevelsville 10 L...11
Nevin 9 G...
Nevisdale 12 L...25
New 10 E...26
Newbern 4 C...16
Newburg 5 E...61
Newby 11 G...21
New Castle 9 E...449
Newcombe 14 F...
New Concord 6 E...81
New Cummer 14 G...
Newfound 13 J...26
Newfoundland 14 F...73
New Haven [illegible] H...470
New Hope 8 H...252
Newland 11 G...
New Liberty 9 D...183
Newman 3 G...16
Newold 2 J...
Newport 11 C...29,740
Newstead 2 L...11
Newt 7 J...10
Newtown 11 F...[illegible]
Nicholasville 10 G...3,126
Nick 5 K...11
Nickell 14 G...23
Nigh 17 H...28
Niles 15 G...
Nist 13 E...
Noble 14 H...26
Nobob 7 K...177
Noctor 14 H...25
Noland 12 H...16
Nolansburg 14 K...61
Nolin 6 H...127
Nonchalanta 15 E...
Nora 9 L...11
Norfleet 9 K...10
Noris 15 F...21
Normandy 8 F...32
Northern 15 H...202
Northfield 10 K...16
North Fork 13 D...69
North Middletown 12 F...341
North Pleasureville 9 E...250
Nortonville 2 J...829
Norwood 10 J...16
Nuckols 3 H...11
Nunns 5 B...

O

Oakdale 13 H...21
Oak Grove 2 L...36
Oakland 5 K...217
Oakley 12 J...102
Oaks (McCracken Co.) 4 D...26
Oaks (Bell Co.) 13 L...11
Oakton 2 E...182
Oakville 4 L...36
O'Bannon 8 L...303
Obed 13 J...
Ocala 10 J...16
Odds 16 G...21
Offutt 15 G...181
Ogle 13 K...28
Oil 13 H...15
Oil Center 10 K...11
Oil City 6 K...21
O. K. 10 J...21
Okolona 7 F...20
Olaton 4 H...31
Olcott 12 L...
Oldham 8 E...11
Old Landing 12 H...10
Oldtown 15 E...64
Oleika 13 L...16
Olga 9 K...10
Olin 12 J...16
Olive Hill 14 E...1,484
Ollie 6 J...16
Olmstead 3 L...102
Olney 1 J...10
Olympia 13 F...306
Omaha 15 J...
Omega 10 K...11
Omer 14 G...111
Oneida 13 J...102
Ono 9 K...10
Onton 2 H...127
Oolite 6 F...10
Ophelia 11 G...
Ophir 15 G...58
Oppy 16 G...162
Ordinary 14 F...26
Ordway 15 H...1
Orel 7 F...41
Orkney 15 H...
Orndorff 4 L...
Orr 16 F...16
Orville 9 E...15
Osborn 16 H...
Oscaloosa 15 K...
Oscar 2 C...76
Osco 9 L...11
Osie 15 F...
Ostend 12 K...
Otas 11 K...16
Ottawa 11 J...11
Otter 7 H...
Otter Pond 1 K...10
Outwood 1 J...21
Overda 16 F...21
Owensboro 3 G...22,785
Owenton 10 E...975
Owingsville 13 F...934
Owsley 16 H...21
Ozark 8 K...10

P

Packard 12 L...803
Pactolus 15 E...102
Paducah 3 C...33,541
Paint Cliff 10 L...
Paint Lick 11 H...252
Paintsville 15 G...2,411
Palmer 12 G...21
Palmyra 15 E...26
Panama 14 G...25
Panco 13 J...26
Panola 11 H...16
Paradise 3 J...92
Paragon 14 F...64
Paris 11 F...6,204
Park 7 J...11
Parkers 11 L...10
Parkers Lake 10 L...76
Parkshill 12 E...1,275
Parksville 9 H...162
Parmleysville 10 L...51
Parnell 9 K...50
Parrot 12 J...10
Partlow 15 F...
Partridge 15 K...65
Parvin 12 G...21
Pates 3 G...
Patesville 4 G...255
Pathfork 13 L...102
Patsey 13 G...11
Pauline 4 K...10
Paw Paw 17 H...16
Paxton 13 H...36
Paynes 10 F...
Payneville 5 F...102
Paysontown 11 H...
Peach Orchard 16 G...
Pearl 12 L...26
Pearman 6 J...8
Peevee 15 K...
Pekin 14 G...41
Pelham 11 F...
Pellville 4 G...76
Pellyton 9 J...31
Pembroke 2 L...775
Pence 13 H...26
Pendleton 8 E...51
Penick 9 H...20
Penny 16 J...10
Penrod 3 K...58
Peonia 5 H...11
Peoples 12 J...51
Perkins 12 L...10
Permon 12 L...10
Perry 10 G...
Perryville 9 H...461
Persimon 7 L...11
Petercreek 6 L...16
Petersburg 10 C...333
Petersville 13 E...102
Petrie 4 G...
Petroleum 5 L...46
Petros 4 K...1
Pettit 3 G...
Pewee Valley 8 E...661
Peytonsburg 8 L...11
Phelps 17 H...61
Phil 9 J...[illegible]
Phillipsburg [illegible] H...[illegible]
Philpot 4 G...[illegible]
Pickett 8 K...11
Picnic 8 K...21
Pierce 7 J...40
Pigeon 16 H...[illegible]
Pigeonroost 12 K...[illegible]
Pikeville 16 H...[illegible]
Pilgrim 16 G...[illegible]
Pilot 13 G...76
Pinckard 10 G...[illegible]
Pine Grove 11 [illegible]...42
Pine Hill 11 J...[illegible]
Pine Knot 11 L...161
Pine Mountain 14 K...[illegible]
Pine Ridge 13 G...[illegible]
Pine Top 15 J...41
Pineville 13 L...[illegible]
Pinsonfork 17 H...[illegible]
Pioneer 14 J...[illegible]
Piper 11 F...[illegible]
Pippapass 16 J...[illegible]
Piqua 12 E...[illegible]
Pisgah 10 F...41
[illegible]
[illegible]
[illegible]
[illegible]
[illegible]
[illegible]
[illegible]
Pleasant Valley 12 [illegible]...61
Pleasant View 11 L...303
Pleasureville 9 E...310
Plummers Landing 13 E...[illegible]
Plutarch 14 G...[illegible]
Poindexter 11 E...[illegible]
Pointer 10 K...[illegible]
Point Leavell [illegible] H...41
Pollard 16 [illegible]...21
Polleyton 12 L...11
Polsgrove 9 E...76
Pomeroyton 13 G...36
Pomp 14 G...10
Pond 2 J...
Poole 2 H...144
Poplar Flat 13 D...[illegible]
Poplarville 11 K...
Portesburg 12 J...[illegible]
Portland 8 K...[illegible]
Port Royal 9 E...[illegible]
Portsmouth 14 H...[illegible]
Potter 16 F...[illegible]
Powderly 3 [illegible]...11
Powder Mills 7 [illegible]
Powersburg 9 L...41
Praise 16 J...[illegible]
Prater 14 E...[illegible]
Preece 16 G...
Prentiss 4 J...
Press 14 H...28
Preston 13 F...102
Prestonsburg 15 H...[illegible]
Prestonville 9 D...133
Prewitt 12 F...
Pricetown 9 J...[illegible]
Priceville 6 J...[illegible]
Pride 1 H...[illegible]
Primrose 13 H...
Princeton 1 K...4,[illegible]
Printer 15 H...36
Privett 12 J...21
Prospect 7 E...12
Providence 1 J...4,734
Provo 4 J...[illegible]
Pryorsburg 3 D...[illegible]
Pryse 12 H...10
Public 11 J...[illegible]
Pueblo 10 L...[illegible]
Pulaski 10 J...76
Pumpkin Chapel 9 J...[illegible]
Puncheon 15 J...[illegible]
Purdy 9 J...[illegible]
Putney 14 K...[illegible]
Pyramid 16 H...[illegible]
Pyrus 8 K...[illegible]

Q

Quality 4 K...60
Queens 13 D...26
Quicksand 14 H...202
Quincy 14 D...169
Quinton 10 K...16

R

Raccoon 16 H...[illegible]
Raceland 15 D...[illegible]
Rain 12 L...
Ramey 13 F...12
Randolph 7 K...61
Rankin 2 G...[illegible]
Ransom 17 H...[illegible]
Ratcliff 16 F...[illegible]
Raven 15 J...46
Ravenna 12 H...[illegible]
Raydure 8 L...16
Raystore 16 H...107
Raywick 8 H...169
Ready 5 J...[illegible]
Redbird 11 L...16
Red Brush 14 D...
Redbush 15 G...[illegible]
Redden 5 D...11
Redfox 15 J...[illegible]
Red Hill 6 G...[illegible]
Redhouse 11 G...[illegible]
Redlick 8 K...[illegible]
Redwine 14 F...[illegible]
Reed 2 G...[illegible]
Reedville 15 F...[illegible]
Reedyville 5 J...[illegible]
Reges 12 H...[illegible]
Regina 16 J...[illegible]
Region 5 J...[illegible]
Relief 15 G...[illegible]
Renfrow 4 J...11
Renick 11 F...
Repton 5 B...[illegible]
Revilo 11 L...20
Rexton 14 D...26
Rexville 13 G...
Reynolds Station 4 H...61
Rhodelia 5 F...[illegible]
Ribbon 8 K...[illegible]
Ribolt 13 D...[illegible]
Rice 15 E...
Ricedale 10 C...
Rices Spring 3 C...
Rice Station 12 H...41
Ricetown 13 J...21
Riceville 15 G...72
Rich 2 L...
Richardson 16 G...102
Richardsons Landing 6 F...11
Richardsville 5 K...76
Richelieu 4 K...41
Richland 2 J...16
Richmond 11 G...[illegible]
Rich Pond 5 K...[illegible]
Richwood 10 C...61
Rightangle 12 G...
Riley 9 H...[illegible]
Rineyville 6 G...[illegible]
Ringos Mills 13 E...[illegible]
Ritchie 14 J...51
Ritner 10 L...40
Riverside 5 J...
Riverton 15 D...
Road Fork 17 H...
Roark 13 K...[illegible]
Robards 2 G...[illegible]
Roberta 5 F...11
Robinette 3 L...
Robinson 11 E...60
Robinson Creek 16 J...[illegible]
Rochester 4 J...419
Rockbridge 7 L...102
Rockcastle Springs 11 K...5
Rockdale 10 E...21
Rockfield 5 K...162
Rockford 11 H...20
Rock Haven 6 G...42
Rockholds 11 L...76
Rockport 3 J...671
Rock Springs 12 D
Rockvale 5 H...76
Rockybranch 10 L...11
Rocky Hill 6 K...134
Rodburn 14 F...
Rodemer 6 L...21
Roff 5 H...
Rogers 13 G...[illegible]
Rogers Gap 10 L...[illegible]
Rolan 9 L...16
Rollingburg 8 J...16
Rome 3 G...11
Romine 8 J...10
Rooney 14 E...[illegible]
Roscoe 14 F...[illegible]
Rosefork 14 H...[illegible]
Rose Hill 9 G...51
Rosine 4 H...[illegible]
Ross 3 G...[illegible]
Rosslyn 12 G...[illegible]
Rosspoint 14 K...[illegible]
Rothwell 13 G...[illegible]
Roundhill 5 J...41
Roundstone 11 H...
Rousseau 14 H...[illegible]
Rowena 9 K...12
Rowland 10 H...93
Rowletts 6 J...[illegible]
Rowton 16 H...16
Roxana 15 K...41
Roy 8 K...15
Royalton 14 H...[illegible]
Royrader 12 [illegible]...[illegible]
Rugless 14 [illegible]...[illegible]
Rumsey 3 H...141
Rush 15 E...[illegible]
Russell 15 E...[illegible]
Russell Springs [illegible] K...[illegible]
Russellville 4 L...[illegible]
Ruth 10 K...16
Ryan 13 E...[illegible]
Rye 11 K...
Ryland 11 C
Ryle 10 D...

S

Sacramento 3 H...412
Sacredwind 15 F...16
Sadieville 10 E...454
Sadler 5 J...
Saint Catharine 8 H...
Saint Charles 2 J...634
Saint Helens 13 H...169
Saint John 6 G...36
Saint Joseph 3 G...76
Saint Mary 8 H...151
Saint Matthews 7 [illegible]...[illegible]
Saint Paul 14 D...20
Saint Vincent 1 G...
Saldee 14 H...[illegible]
Salem 4 C...
Salmons 5 L...
Salona 8 H...[illegible]
Salt Gum 13 K...[illegible]
Salt Lick 13 F...[illegible]
Salvisa 9 G...252
Salyersville 14 G...446
Samaria 15 E...101
Sample 5 G...[illegible]
Samuels 8 G...112
Sandclift 9 L
Sanders 9 D...[illegible]
Sandgap 12 H...11
Sandlick 15 J...46
Sandy 3 J...
Sandy Hook 14 F...144
Sano 9 K...11

LOUISIANA
LEGEND
COUNTY SEATS
STATE CAPITAL
SCALE OF MILES
COPYRIGHT
GEOGRAPHICAL PUBLISHING CO
CHICAGO
BOSSIER
CLAIBORNE
UNION
MOREHOUSE
WEST CARROLL
EAST CARROLL
ADDA
LINCOLN
OUACHITA
RICHLAND
MADISON
BIENVILLE
JACKSON
CALDWELL
FRANKLIN
TENSAS
DE SOTO
RED RIVER
WINN
NATCHITOCHE
CATAHOULA
LA SALLE
SABINE
GRANT
CONCORDIA
VERNON
RAPIDES
AVOYELLES
WEST FELICIANA
EAST FELICIANA
ST. HELENA
WASHINGTON
BEAUREGARD
ALLEN
EVANGELINE
ST LANDRY
POINTE COUPEE
EAST BATON ROUGE
WEST BATON ROUGE
LIVINGSTON
ST TAMMANY
JEFFERSON
CALCASIEU
ACADIA
LAFAYETTE
ST MARTIN
IBERVILLE
ASCENSION
DAVIS
CAMERON
VERMILION
ASSUMPTION
JAMES
ST CHARLES
ST JOHN THE BAPTIST
ORLEANS
ST. BERNARD
TERREBONNE
LAFOURCHE
PLAQUEMINES
Vicksburg
Jackson
Shreveport
Monroe
Alexandria
Lake Charles
Baton Rouge
New Orleans
Galveston
Beaumont
Mobile
MISSISSIPPI
ALABAMA
TEXAS
GULF OF MEXICO
LAKE PONTCHARTRAIN
MISSISSIPPI RIVER
Longitude West from Greenwich

Sanslik 15 F..........
Santos 7 H..........
Sarah 15 F..........36
Sardis 12 E..........263
Sassafras 14 J..........25
Sasser 12 K..........11
Saul 13 J..........504
Savage 9 L..........51
Savoy 11 L..........10
Savoyard 7 K..........102
Sawyer 11 K..........26
Saxton 11 L..........127
Saylor 13 K..........25
Scalf 13 K..........10
Science Hill 10 J..........399
Scotts 8 F..........20
Scottsburg 1 K..........26
Scottsville 6 L..........1,687
Scoville 13 H..........20
Scranton 13 F..........51
Scuaddy 14 J..........302
Sears 11 K..........15
Sebastian 13 J..........11
Sebree 2 H..........937
Sebree Springs 2 H..........
Seco 15 J..........1,153
Sedalia 3 E..........202
Segal 5 J..........16
Seitz 14 H..........51
Select 4 J..........102
Sellars 14 G..........
Semiway 3 H..........46
Se Ree 5 H..........16
Sergent 15 J..........25
Seth 13 J..........26
Settle 6 K..........21
Seventy Six 9 L..........102
Sewellton 9 K..........16
Sextons Creek 13 J..........26
Shade 12 H..........11
Shady Grove 1 J..........252
Shadynook 11 E..........76
Shannon 12 E..........56
Sharer 4 K..........12
Sharkey 13 F..........
Sharon 12 D.. [illegible]
Sharongrove 3 K 101
Sharpsburg 12 F ...367
Shawhan 11 E 142
Shelbiana 16 H 252
Shelby City 10 H..........504
Shelby Gap 16 J..........25
Shelbyville 9 F..........3,931
Shepherdsville 7 F ...633
Sherburne 12 E..........193
Sheridan 4 B..........30
Sherman 10 D..........202
Shipley 8 L..........76
Shively 7 F..........200
Shoal 13 J..........25

Shonn 14 K..........804
Shoopman 10 L..........16
Shopville 11 J..........15
Short Creek 5 H..........76
Shrewsbury 5 J..........25
Shrider 14 K..........
Sibert 12 K..........252
Sidell 12 J..........26
Sideway 14 F..........25
Sidney 16 H..........51
Siler 12 L..........11
Siloam 15 D..........102
Silver Grove 11 C..........505
Silverhill 15 G..........76
Simers 17 H..........
Simmons 4 J..........21
Simpson 14 H..........76
Simpsonville 8 F..........191
Sinai 9 G..........11
Sip 15 G..........41
Sirocco 6 G..........12
Sitka 15 G..........52
Sizerock 13 J..........50
Skaggs 15 F..........202
Skate 11 K..........21
Skillman 4 G..........12
Skip 11 K..........10
Sky 14 H..........26
Skyline 15 K..........51
Slade 13 G..........20
Slate Lick 11 H..........
Slaughters 2 H..........668
Slavans 10 L..........8
Slemp 14 K..........202
Slickford 9 L..........31
Slick Rock 7 K..........20
Sloan 12 G..........
Sloans Valley 10 K..........142
Slusher 13 K..........21
Smile 13 F..........26
Smith 14 L..........153
Smithfield 8 E..........145
Smithland 4 C..........519
Smith Mills 1 G..........404
Smithsboro 15 J..........51
Smiths Creek 14 E ..26
Smiths Grove 6 K 718
Smith Town 10 L.. .16
Smoky Valley 14 E 61
Snap 6 J........ 10
Snell 11 K..........10
Snow 9 L..........10
Soft Shell 15 J..........
Soldier 14 F..........505
Solway 6 H..........11
Somerset 10 K..........5,483
Sonora 6 H..........250
Sophie 15 F..........51
Sory 12 J..........
South 5 J..........26

South Carrollton 3 J..334
South Columbus 3 D..........
Southdown 15 J..........25
Southfork 13 J..........11
South Hill 4 J..........10
South Louisville 7 F..........
South Park 7 F..........51
South Portsmouth 15 ..524
South Union 4 K..........152
Spann 10 L..........25
Sparksville 8 K..........31
Sparrow 9 G..........19
Sparta 9 D..........199
Speedwell 11 H..........76
Speight 15 J..........25
Spencer 12 F..........26
Spider 15 J..........16
Spiro 11 J..........16
Spottsville 2 G..........365
Spoutspring 12 G..........21
Spring Creek 13 K..........31
Springdale 13 D..........51
Springfield 8 H..........1,485
Springlake 11 C..........51
Spring Lick 5 H..........152
Spring Station 10 F..........30
Springvale 11 F..........
Sprule 12 K..........11
Spurlington 8 J..........76
Spurrier 6 H..........10
Squib 11 J..........16
Stab 11 J..........16
Stacy 14 J..........25
Staffordsville 15 G..........106
Stalcup 8 L..........15
Stambaugh 15 G..........31
Stamping Ground 10 F.338
Stanford 10 H..........1,543
Stanley 3 G..........31
Stanton 12 G..........314
Stark 14 F..........11
Star Lime Works 5 D..51
State Line 2 E..........26
Station Camp 12 H..........10
Stearns 10 L..........1,010
Steele 17 H.
Steff 5 H.... 21
Stella 14 G. 26
Stephens 15 F. . 108
Stephensburg 6 H ....
Stephensport 5 G..........153
Stepstone 12 F..........177
Steubenville 10 K..........26
Stevenson 14 H..........25
Stewart 16 J..........16
Stidham 16 G..........
Stiles 7 H..........25
Stillwater 13 G..........51
Stinnett 14 K..........52
Stinson 15 E..........11

Stiles 7 F..........10
Stone 17 H..........508
Stonington 15 E..........21
Stony Fork Junction 13 L.
Stop 9 L..........16
Stormking 14 J..........51
Stovall 6 K..........
Straight Creek 13 L..........21
Straw 6 J..........10
Strawberry 10 K..........8
Stricklett 14 E..........26
Strunk 11 L..........21
Stubbs 2 E..........
Stump 12 G..........20
Sturgeon 12 H..........19
Sturgis 5 B, 1 H..........2,152
Sublett 14 H..........26
Subtle 8 K..........16
Sudith 13 F..........25
Sugar Grove 4 K..........47
Sugar Hill 10 J..........21
Sullivan 5 B, 1 H..........102
Sulphur 8 E..........257
Sulphur Lick 7 L..........41
Sulphur Well 7 K..........101
Summer Shade 7 K..........277
Summersville 7 J..........152
Summit 6 H..........21
Sumner 11 L..........10
Sunfish 5 J..........16
Sunnybrook 9 L..........10
Sunnydale 4 H..........10
Sunny Lane 4 K..........21
Sunnyside 5 K..........10
Sunrise 11 E..........102
Susie 9 L..........11
Sutton 16 H..........21
Swain 11 L..........16
Swallowfield 10 E..........41
Swampton 15 H..........50
Swan Lake 12 L..........
Swanpond 12 L..........16
Sweeden 5 J..........15
Switzer 10 F..........252

T

Tabor 13 G..........25
Tacketts Mill 10 E..........26
Taft 13 J..........15
Talbert 13 H..........37
Talbot 11 F..........
Talcum 14 J..........51
Tallega 13 H..........16
Talmage 9 G..........31
Tanbark 8 L..........15
Tanksley 13 J..........73
Tannery 14 E..........27
Tarfork 5 G..........41
Tarkiln 15 F..........
Tarlton 11 F..........

Tarma 3 J..........15
Tarr 11 E..........
Tateville 10 K..........58
Taulbee 14 H..........27
Taylorsport 10 C..........26
Taylorsville 8 F..........729
Taylorton 10 F..........
Teague 12 L..........15
Tedders 12 K..........11
Teddy 9 J..........10
Teges 13 J..........24
Temple Hill 7 K..........76
Templer 11 J..........20
Teresita 9 E..........24
Terryville 16 F..........
Tevis 5 J..........15
Texas 9 H..........102
Thealka 15 G..........26
The Ridge 14 F..........100
Thomas 16 G..........36
Thor 14 E..........25
Thornton 15 J..........27
Thousandsticks 13 J..........26
Threelinks 11 H..........16
Three Point 14 L..........2,012
Threlkel 5 J..........37
Thurlow 7 J..........26
Tidalwave 11 L..........
Tilford 5 J..........26
Tilline 4 C..........14
Tillie 15 J..........10
Tina 15 J..........
Tinker 12 J..........25
Tinsley 12 L..........11
Tip Top (Hardin Co.)
6 G..........102
Tiptop (Magoffin Co.)
14 H..........
Tobacco 4 E..........10
Todd 10 J..........11
Toler 17 H..........
Toliver 13 G..........26
Tollesboro 13 D..........303
Tolu 4 B..........227
Tomahawk 16 G..........26
Tompkinsville 7 L 850
Tongs 15 D.. 71
Tonieville 7 H. 36
Topland 9 F. ..
Topmost 15 J 35
Topton 11 K..........11
Torchlight 16 F..........
Toria 8 K..........
Torrent 13 G..........303
Totz 14 K..........26
Tousey 5 H..........20
Tracy 6 L..........61
Tram 16 H..........20
Trammel 5 L..........76
Trappist 8 H..........
Travellers Rest 12 H...102

Trench 15 F..........31
Trent 13 G..........26
Trenton 3 L..........524
Tribbey 14 J..........404
Tribune 5 B, 1 J..........21
Trimble 10 K..........20
Trinity 13 D..........152
Triplet 14 E..........51
Trosper 12 L..........10
Truitt 15 D..........26
Trumbo 9 F..........
Tub 14 J..........50
Tuck 8 F..........
Tulane 2 L..........
Tulga 15 E..........
Tunnel Hill 7 G..........51
Turin 13 H..........112
Turkey 13 H..........26
Turners Station 9 E..........127
Tuscola 15 F..........40
Twentysix 14 G..........
Twila 14 L..........25
Tygarts Valley 15 E..........76
Tyler 1 E..........20
Tyner 12 J..........10
Typo 14 J..........807
Tyrone 9 F..........274

U

Ucum 9 L..........11
Ulvah 15 J..........26
Ulysses 16 G..........102
Union 10 C..........100
Union City 11 G..........50
Union Hall 12 G..........10
Union Star 5 G..........103
Uniontown 1 G..........1,235
Upchurch 9 L..........10
Upland 1 H..........11
Upper Tygart 14 E.. ...76
Upton 7 H..........614
Urban 12 K..........25
Utica 3 H..........202
Uz 15 K..........11

V

Vale 14 F..........20
Valeria 13 G.......... 16
Valley Hill 8 G..........10
Valleyoak 11 J..........9
Valley Station 7 F..........51
Valley View 11 G..........455
Van 15 J..........
Vanarsdell 9 G..........41
Van Camp 13 K..........40
Vanceburg 14 D..........1,388
Vancleve 13 H..........26
Vanhook 11 J..........
Van Lear 15 G..........2,341

Van Meter 10 F..........
Vanzant 5 H..........15
Varilla 13 L..........10
Varney 16 H..........36
Vaughns Mills 12 G..........25
Veechdale 8 F..........15
Vento 6 H..........
Verda 14 K..........252
Vernon 7 L..........21
Verona 10 D..........201
Versailles 10 F..........2,244
Vertrees 6 H..........31
Vest 15 J..........61
Vestor 8 J..........16
Vi 17 H..........137
Vicco 14 J..........1,010
Vicksburg 4 C..........12
Victory 12 J..........10
Vigo 9 F..........
Viley 10 F..........
Vincent 12 H..........10
Vine 12 J..........76
Vine Grove 6 G..........523
Vineyard 5 J..........21
Vinnie 9 K..........
Viper 14 J..........303
Virgie 16 J..........137
Virginia 1 H..........
Visalia 11 C..........252
Viva 12 J..........15
Volga 15 G..........65
Vortex 13 H..........25
Vox 11 K..........

W

Wabd 11 J..........15
Waco 11 G..........252
Waddy 9 F..........256
Wagersville 12 H..........20
Wagner 14 F..........
Wago 9 L..........20
Waitman 4 G..........
Wakefield 8 G..........15
Walcott 12 D..........25
Walden 11 L...... 10
Waldo 15 H....... 25
Walker 13 K...... 10
Wallace 10 F. ...
Wallingford 13 E... ...30
Wallins Creek 13 L..........900
Wallonia 1 K..........101
Wallsend 13 L..........12
Walnut Grove 10 J..........100
Walsh 15 D..........10
Waltersville 12 G..........25
Walton 10 C..........847
Waltz 13 E..........15
Waneta 12 H..........20
Warbranch 13 K..........25

War Creek 13 H..........25
Ware 10 J..........
Warfield 16 G..........122
Warnock 15 E..........75
Warren 12 L..........15
Warsaw 9 D..........808
Washington 12 D..........437
Wasioto 13 L..........101
Watauga 9 L..........20
Watch 12 K..........15
Watergap 15 H..........50
Water Valley 3 E..........354
Waterview 8 L..........10
Waverly 1 G..........479
Wax 6 J..........15
Wayland 15 H..........2,436
Waynesburg 10 J..........454
Weaver 11 J..........
Webbs 7 J..........30
Webbs Cross Roads 9 K.10
Webbville 15 F..........252
Weberstown 4 G..........
Webster 5 G..........54
Weed 8 K..........38
Weeksbury 16 J..........1,521
Weeter 15 H..........
Welborn 10 J..........10
Welchburg 12 J..........10
Welchs Creek 5 J..........20
Welcome 4 J..........10
Wellhope 11 J..........20
Wellington 13 G..........51
Wells 14 G..........25
Wendover 14 J.......... 76
Wesco 5 L..........
Wesleyville 14 E..........25
Wess 9 J..........16
Westbend 12 G..........26
West Clifty 6 H..........12
West Fork 2 L..........
West Irvine 12 H..........10
West Liberty 14 G..........572
West Louisville 3 G..........194
West Paducah 3 C..........151
West Point 6 F..........697
[illegible]
West Somerset 10 K
West VanLear 15 G
Westview 5 G ..
Westwood 15 E.
Whalen 4 G..........10
Wheatcroft 1 H..........705
Wheatley 9 D..........76
Wheeler 12 L..........20
Wheelersburg 15 G..........75
Wheelers Mill 6 J..........19
Wheelwright 15 J..........1,822
Whetstone 8 L..........25
Whick 14 H..........75
Whisman 13 H..........26

Whitco 15 K..........
Whitehouse 15 G..........323
White Mills 6 H..........161
White Oak 14 G..........10
White Plains 2 J..........318
Whiteport 16 G..........
White Rose 8 J..........
White Run 4 H..........20
Whites 11 H..........50
Whitesburg 15 K..........1,447
White Star 14 L..........252
White Sulphur 1 J..........25
Whitesville 4 H..........441
Whitewood 8 J..........16
Whitley City 10 L..........499
Whitlock 11 G..........10
Whittle 9 K..........16
Wiborg 10 L..........20
Wickliffe 2 D..........1,108
Wide Creek 13 H..........25
Wilbur 15 F..........76
Wild Dog 12 H..........
Wildie 11 H..........101
Wilhurst 13 H..........25
Willailla 11 J..........10
Willard 15 F.... 160
Williamsburg 11 L..........1,828
Williamsport 15 G 212
Williamstown 10 D [illegible]
Williba 13 H..........20
Willisburg 9 G [illegible]
Willow 12 H..........10
Willow Grove 11 D..........
Willow Shade 7 K..........16
Willowtown 8 H..........21
Willow Tree 12 G..........25
Wilmore 10 G..........1,329
Wilstacy 14 H..........25
Wilson 3 G..........
Wilton 12 K..........10
Win 15 G..........50
Winchester 11 F..........8,210
Wind Cave 12 H..........
Windsor 9 J..........10
Windy 9 L..........15
Winesap 6 J. [illegible]
Winford 2 D.
Wingo 3 E... 183
Winifred 15 G.. 76
Winston 12 H. .15
Wisdom 7 K..........10
Wisemantown 12 H..........21
Withers 11 J..........26
Witt 12 H..........10
Witt Springs 12 G..........16
Wofford 11 L..........11
Wolf 14 E..........
Wolf Coal 14 J..........60
Wolf Creek 5 F..........76
Wolf Lick 3 K..........

Wolfpit 16 J... 959
Wolverine 13 H 101
Wonder 16 H
Woodbine 12 K
Woodburn 5 L
Woodbury 4 J.
Woodland 6 J
Woodlawn 8 G
Woodman 17 H
Woodrow 5 ..
Woods 15 H..
Woodstock 10 ..
Woodville 2 K
Woollum 12 K
Wooton 14 J
Worley 10 L
Worthville 9 D
Wrights 8 J....
Wrigley 14 F..
Wurtland 15 D. 111
Wyandotte 11 F
Wyett 14 F..... 26
Wysox 4 J......

X

Xena 12 G..
Xerxes 8 L.... 21

Y

Yaden 12 L...
Yaho 11 J.....
Yale 13 F.....
Yamacraw 10 L..........
Yancey 14 L..........500
Yarnallton 10 F..........
Yatesville 16 F..........75
Yeaddiss 14 K..........36
Yeager 16 H..........55
Yeaman 5 H..........10
Yellow Mountain 15 H..26
Yocum 14 G... 62
Yoder 8 F......
York 15 D. 91
Yosemite 9 J..... 166
Youngs Creek 11 K. 39
Yuma 8 J.......... 10

Z

Zachariah 13 H..........30
Zag 14 F......
Zebulon 16 H..........101
Zelda 16 F..........44
Zilpo 13 F..........25
Zion Station 10 D..........50
Zoe 13 H..........16
Zold 13 H..........16
Zula 9 L..........15

GAZETTEER OF LOUISIANA

Counties or Parishes	Key	Area Sq. Miles	Pop.
Acadia	7 I	647	39,326
Allen	6 H	663	15,261
Ascension	12 I	291	18,438
Assumption	11 K	484	15,990
Avoyelles	9 G	847	34,926
Beauregard	5 H	1,172	14,569
Bienville	6 C	848	23,789
Bossier	4 A	863	28,388
Caddo	4 B	880	124,670
Calcasieu	5 I	1,086	41,963
Caldwell	8 C	531	10,430
Cameron	5 L	1,501	6,054
Catahoula	9 E	718	12,451
Claiborne	6 A	778	32,285
Concordia	10 E	714	12,778
De Soto	4 C	872	31,016
East Baton Rouge	11 H	455	68,208
East Carroll	11 A	420	15,815
East Feliciana	11 G	464	17,449
Evangeline	8 H	964	25,483
Franklin	10 C	630	30,530
Grant	7 E	683	15,709
Iberia	9 K	589	28,192
Iberville	11 I	684	24,638
Jackson	7 C	578	13,808
Jefferson	14 K	429	40,032
Jefferson Davis	6 I	729	19,765
Lafayette	8 I	279	38,824
Lafourche	12 L	994	32,419
La Salle	8 E	640	11,668
Lincoln	7 B	472	22,822
Livingston	12 I	622	18,206
Madison	11 B	650	14,829
Morehouse	9 A	831	23,689
Natchitoches	6 D	1,289	38,477
Orleans	14 K	178	458,762
Ouachita	8 B	642	54,337
Plaquemines	15 L	1,011	9,608
Pointe Coupee	10 H	576	21,007
Rapides	8 F	1,370	65,455
Red River	5 D	400	16,078
Richland	9 B	565	26,374
Sabine	5 E	1,020	24,110
St. Bernard	15 K	621	6,512
St. Charles	13 K	295	12,111
St. Helena	12 G	420	8,492
St. James	12 K	254	15,338
St. John the Baptist	13 K	231	14,078
St. Landry	8 I	681	60,074
St. Martin	9 K	525	21,767
St. Mary	10 L	632	29,397
St. Tammany	14 I	906	20,929
Tangipahoa	13 H	790	46,227
Tensas	11 D	632	15,096
Terrebonne	12 L	1,760	29,816
Union	8 A	918	20,731
Vermilion	8 L	1,213	33,684
Vernon	5 F	1,367	20,047
Washington	14 G	655	29,904
Webster	5 B	609	29,458
West Baton Rouge	10 I	214	9,716
West Carroll	10 A	366	13,895
West Feliciana	10 G	352	10,924
Winn	7 D	969	14,766
Total, 64 Counties		45,409	2,101,593

A

Abbeville 8 K..........4,356
Abington 5 C..........100
Abita Springs 14 H..........471
Acme 9 F..........
Acy 12 I..........20
Addis 11 I..........425
Adeline 10 K..........707
Adner 4 B..........
Afton 11 C..........50
Almwell 9 D..........10
Akers 13 I..........30
Albany 12 H..........35
Albemarle 11 K..........161
Alco 6 F..........25
Alden Bridge 4 A..........297
Alexandria 7 F..........23,010
Alice 10 G..........
Allemands 13 L..........277
Almadane 4 G..........10
Aloha 7 E..........202
Alonza 7 D..........
Alsatia 11 B..........60
Alto 9 C..........252
Altoona 10 B..........
Ama 13 K..........250
Amelia 11 L [illegible]
Amite 13 H........ [illegible]
Anacoco 5 F..........311
Anchor 10 H..........101
Andrepont 8 H..........95
Andrew 8 K..........202
Anerol 6 G........
Angie 14 G...... 207
Angola 10 G...... 14
Ansley 7 B...........389
Antioch 6 A..........40
Arabi 14 K..........
Arbroth 10 H..........126
Arcadia 6 B..........1,782
Archibald 9 C. 25
Archie 9 E..........64
Arcola 13 G..........101
Argo 9 F..........80
Ariel 12 L..........127
Arizona 6 A..........
Arkana 4 A..........25
Armistead 5 D..........10
Arnaudville 9 I 483
Ashland 6 C..........176
Ashton 10 L..........50
Ashwood 11 C..........10
Atchafalaya 9 I..........45
Athens 6 B..........461
Atkins 5 C..........177
Atlanta 7 D..........314
Avery Island 9 K.. 202
Avoca 11 K..........196

B

Bains 10 G..........88
Baker 11 H..........80
Baldwin 10 L..........822
Ball 7 E..........40
Bancker 8 K..........80
Bannister 5 H..........
Baptist 13 H..........10
Barataria 14 L..........303
Barbreck 8 G..........60
Bardel 9 B..........
Barham 5 F..........
Barrett 7 F..........
Barron 8 F..........
Barton 11 K..........127
Basile 7 H..........403
Baskin 9 C..........416
Bass 11 H..........
Bastrop 9 A..........5,078
Batchelor 9 G..........22
Baton Rouge 11 I..........31,465
Battle 11 G..........
Bay 8 C..........
Bayou Barbary 12 I..........
Bayou Chene 10 K ....
Bayou Chicot 8 G..........161
Bayou Current 9 G..........95
Bayou Goula 11 I.. 776
Bayou La Chute 5 C 45
Baywood 12 H 85
Beaver 7 G..........
Beekman 9 A..........45
Begg 8 H..........151
Bel 6 H..........
Belcher 4 A. 252
Bellamy 14 G
Bell City 6 K 253
Belle Alliance 11 K..........737
Belle Chasse 14 K..........25
Belledeau 8 G..........45
Bellerose 11 K..........454
Bellwood 5 E..........20
Belmont 5 E. 105
Benoit 9 H..........
Benson 4 D..........198
Bentley 7 E..........202
Benton 4 A..........402
Bermuda 6 E..........252
Bernice 7 A..........976
Bertrandville 14 L..........75
Berwick 11 L..........1,679
Bethany 3 B..........126
Bienville 6 B..........381
Big Bend 9 G..........25
Big Cane 9 G..........50
Black Hawk 10 G..........
Blade 8 E..........
Blanchard 4 B..........204
Blanks 10 H..........20
Blind River 12 I..........

Blond 14 H..........
Bluff Creek 12 H..........16
Bogalusa 14 G..........14,086
Boleyn 5 D..........
Bolinger 4 A..........101
Bolivar 13 G..........25
Bolton 7 G..........
Bonami 5 G..........
Bond 7 H..........
Bontouca 14 I..........171
Bonita 9 A..........507
Boothville 16 M..........28
Bordelonville 9 F..........161
Bosco 8 C..........60
Bossier 4 B..........4,003
Bougere 10 F..........
Bourg 12 L..........328
Boutte 13 K..........252
Bowie 12 L..........858
Boyce 7 F..........820
Braithwaite 14 K..........75
Branch 8 I..........60
Brandon 10 G..........25
Breaux Bridge 9 I..........1,398
Brignac 12 I..........16
Brimstone 5 I..........
Brittany 12 I..........11
Brooks 10 H..........75
Broussard 9 K..........806
Bruce 7 G..........
Brusly 11 I..........345
Bryceland 6 B..........176
Buckeye 8 F..........43
Buhler 5 I..........
Bundick 6 H..........
Bunkie 8 G..........2,464
Buras 15 M..........429
Burnside 11 K..........151
Burr Ferry 5 G..........
Burrwood 16 N..........353
Burtville 11 I..........151
Bush 14 H..........70

C

Cabinash 14 M..........
Caddo 3 A..........101
Cade 9 K..........302
Calais 9 I..........
Calhoun 8 B..........192
Calvin 7 D..........121
Cameron 5 L..........152
Campti 6 D..........676
Canebrake 10 E..........
Caney 5 F..........
Carencro 8 I..........684
Carlin 8 B..........
Carlisle 14 L..........
Carlyss 5 I..........20
Carmenia 4 F..........
Caroline 9 K..........
Carroll 5 C..........52
Carson 5 H..........151
Cartwright 7 B..........
Carville 11 I..........75
Caspiana 4 C..........256
Castille 8 I..........40
Castor 6 C..........256
Cedar Grove 4 B..........
Center Point 8 F..........35
Centerville 10 L..........417
Central 12 K..........126
Chacahoula 11 L..........102
Chalmette 14 K..........112
Chamberlin 10 H..........176
Charenton 10 K..........303
Charlieville 9 C..........45
Chase 9 C..........48
Chataignier 8 H..........227
Chatham 7 C..........391
Chauvin 12 M..........186
Chef Menteur 15 K..........
Chenal 10 H..........171
Cheneyville 8 G..........800
Cheniere 8 B..........10
Chesbrough 13 G..........
Chestnut 6 C..........70
Chinchuba 14 I..........
Chipola 12 G..........
Chopin 6 E..........25
Choudrant 7 B..........396
Church Point 8 I..........1,037
Cinclare 11 I..........404
Clare 4 F..........34
Clarence 6 D..........124
Clarks 8 D..........707
Clay 7 B..........78
Clayton 10 E. .95
Clearlake 6 D. 22
Clifton 13 G 55
Clinton 11 G..........703
Clio 12 I..........100
Cloutierville 6 E..........227
Coldwater 6 D..........
Coleman 11 C.....
Colfax 7 E.... 1,141
Collinston 9 B... 173
Colquitt 6 A..........98
Colsons 8 A..........16
Columbia 8 C..........761
Columbus 4 F..........
Comite 11 H..........25
Convent 12 K.. 606
Converse 4 D..........291
Coon 9 H..........10
Cora 6 G..........
Corbin 12 H..........252
Cornor 10 G..........10
Cotton Plant 8 C..........15
Cottonport 8 G..........1,015
Cotton Valley 5 A..........1,133
Couchwood 5 A..........101
Couley 6 D..........
Coushatta 5 D..........959
Coverdale 6 H..........50
Covington 14 H..........3,208
Cravens 6 G..........606
Creole 6 L..........126
Creston 6 D..........65
Crew Lake 9 B..........20

Crews 6 E..........10
Crichton 5 C..........505
Crosby 10 F..........
Crosskeys 5 C..........26
Crowley 8 I..........7,656
Crowville 10 C..........20
Curry 7 D..........
Curtis 4 B..........20
Cut-Off 13 L..........429
Cypress 6 E..........102

D

Dalcour 14 L..........51
Danville 6 C..........151
Darlington 12 G..........50
Darnell 10 B..........202
Darrow 11 K..........204
Davant 14 L..........30
Davids 9 K..........
Dean 8 A..........
Deerford 11 H..........26
Deerpark 10 F..........40
Delcambre 8 K..........640
Delhi 10 B..........1,025
DeLoutre 8 A..........23
Delta 11 C..........323
Deltabridge 10 D..........25
Delta Farms 13 L..........325
Denham Springs 11 H.1,002
Dennis Mills 12 H..........151
De Quincy 5 H..........3,587
De Ridder 5 G..........3,907
Derouen 9 K..........68
Derry 6 E..........46
Des Glaise 10 I..........
Dess 5 E..........10
Destrehan 13 K..........1,510
Deville 8 F..........16
Diamond 14 L..........75
Dickard 10 D..........
Dido 6 G..........
Dixie 4 A..........101
Dodson 7 C..........436
Donaldsonville 11 K..........3,788
Donner 11 L..........126
Doss 9 B..........38
Downsville 8 B..........75
Doyle 12 H..........65
Doyline 5 B..........200
Dry Creek 6 H..........
Dry Prong 7 E..........95
Dubach 7 A..........608
Dubberly 5 B..........202
Duck Port 11 B..........50
Dulac 12 M..........60
Dunn 10 B..........
Duplessis 11 I..........45
Duran 11 I..........
Duson 8 I..........396
Dutch Town 11 I..........75
Duty 9 D..........

E

East Point 5 C..........181
Echo 8 F..........283
Edgard 12 K..........353
Edgerley 4 I..........808
Edna 6 I..........
Effie 8 F..........42
Egan 7 I..........44
Elba 9 H..........50
Elizabeth 6 G..........3,012
Elks 9 I..........
Ellendale 12 L..........176
Elmer 7 F..........50
Elmgrove 4 B..........80
Elton 7 H..........742
Empire 15 M..........202
English Lookout 15 I...10
Enoka 11 B..........
Enterprise 9 D..........
Eola 8 G..........229
Epps 10 B..........42
Erath 8 K..........895
Eros 7 B..........293
Erwinville 10 H..........95
Essa 5 F..........
Esther 8 K..........12
Estherwood 7 I..........572
Esto 4 F..........30
Ethel 11 H..........287
Eunice 7 H..........3,597
Eva 9 E..........
Evangeline 7 I..........277
Evans 5 G..........30
Evelyn 5 D.. 30
Evergreen 8 G.. 293
Extension 9 D.. ...42

F

Fairbanks 9 B..........353
Fairview 10 F..........60
Fal 5 G..........18
Farmerville 8 A..........1,137
Felixville 12 G..........28
Fenton 6 I..........75
Ferriday 10 E..........2,502
Fields 4 H..........111
Fisher 5 E..........494
Flat Creek 8 D..........20
Flatwoods 6 F...... .25
Flora 6 E..........101
Florien 5 E..........102
Fluker 13 G..........197
Folsom 13 H..........25
Fondale 8 C..........277
Forbing 4 B..........25
Fordoche 10 H..........267
Forest 10 A..........60
Forest Hill 7 G..........304
Fort Jesup 5 E..........108
Fort Necessity 9 D..........70
Foster 10 L..........90
Foules 10 D..........15
Franklin 10 L..........3,271
Franklinton 14 G..........942
French Settlement 12 I.202

Frenier 13 K..........
Frey 7 I..........32
Friendship 6 C..........20
Frierson 4 C..........151
Frogmore 9 E..........10
Frost 12 I..........20
Fryeburg 5 B..........
Fullerton 6 G..........148
Fulton 5 H..........60

G

Gahagan 5 D..........72
Galbraith 6 E..........75
Gallion 9 A..........50
Gandy 5 F..........101
Garden City 10 L..........247
Gardner 7 F..........
Garnett 7 E..........
Garyville 12 K..........830
Ged 4 K..........303
Geismar 11 I..........80
Georgetown 8 D..........45
Gheens 13 L..........378
Gibsland 6 B..........1,190
Gibson 11 L..........202
Gilbert 10 D..........496
Gilead 12 G..........
Gilliam 4 A..........161
Gillis 5 I..........50
Girard 9 B..........151
Glade 9 E..........
Glencoe 9 L..........303
Glenmora 7 G..........1,875
Gloria 14 L..........
Gloster 4 C..........117
Gold Dust 8 G..........75
Golden Meadow 13 M..........880
Goldonna 6 D..........250
Gonzales 11 I..........462
Goodbee 13 H..........262
Goodhope 13 K..........18
Good Pine 8 E..........378
Goodwill . B..........
Gordon 5 H..........35
Gorum 6 E..........40
Goss 4 C..........10
Goudeau 9 G..........15
Grabow 5 G..........
Grambling 7 B..........8
Gramercy 12 K..........202
Grand Bayou 5 C..........107
Grand Cane 4 C..........381
Grand Chenier 6 L..........505
Grand Coteau 8 I..........580
Grand Isle 14 M..........202
Grangeville 12 H..........101
Grant 6 G..........404
Grappes Bluff 5 D..........
Gray 12 L..........102
Grayson 8 D..........435
Greensburg 12 G..........262
Greenwood 3 B..........196
Gretna 14 K..........9,481
Griffin 11 C..........
Gross Tete 10 I..........303
Grove 5 A..........23
Gueydan 7 K..........1,313
Gulf Crossing 7 C..........
Gurley 11 G..........72
Guy 7 H..........

H

Hackberry 5 K..........152
Hagewood 5 C..........10
Hahnville 13 K..........451
Haile 8 A..........95
Hall Summit 5 C..........202
Hamburg 9 G..........60
Hammond 13 H..........6,072
Hanna 5 D..........93
Happy Jack 15 M..........126
Harahan 13 K..........892
Harelson 11 I..........24
Harmon 5 C..........25
Harper 6 C..........
Harrisonburg 9 D..........437
Harvey 14 K..........353
Haughton 5 B..........251
Hawthorn 5 F..........10
Hayes 6 K..........152
Haynesville 6 A..........2,548
Head of Island 12 I..........75
Hebert 9 C..........12
Heflin 5 B..........70
Hemphill 7 F..........10
Henderson 11 B... 10
Henry 8 K..... 30
Hermitage 10 H 202
Hessmer 8 G..........429
Hester 12 K..........127
Hicks 6 F..........101
Hico 7 A..........157
Highland 10 D..........25
Hill 8 C..........
Hilly 7 B..........101
Hineston 7 F..........100
Hinton 8 D..........
Hodge 7 C..........1,367
Hohen Solms 11 I..........101
Holden 12 H..........75
Holloway 8 E..........25
Holly Grove 9 D..........101
Holly Ridge 10 B..........45
Holmwood 6 K..........25
Holton 13 H..........
Holum 8 D..........15
Homeplace 15 M..........80
Homer 6 A..........2,895
Hope Villa 11 I..........192
Hornbeck 5 F..........491
Hortman 5 A..........46
Hosston 4 A..........156
Houltonville 14 I..........48
Houma 12 I..........6,534
Howcott 7 E..........
Hoy 6 G..........
Hughes Spur 4 A..........21
Humphreys 12 L..........30

Hunter 4 D..........
Husser 13 H..........96
Hutton 6 F..........20
Hygeia 14 I..........
Hymel 12 K..........251

I

Iberville 11 I..........50
Ida 4 A..........505
Incline 9 G..........
Independence 13 H..........1,699
Indian Bayou 8 K..........16
Indianmound 11 H..........12
Indian Village 10 I..........
Innis 9 G..........151
Iota 7 I..........827
Iowa 6 I..........252
Irene 11 H..........
Isabel 14 H..........70
Istrouma 11 I..........151
Ivan 5 A..........

J

Jack 12 H..........25
Jackson 11 G..........3,968
Jacoby 9 G..........75
Jamestown 5 C..........72
Janie 6 E..........
Jarreau 10 H..........15
Jeanerette 9 K..........2,228
Jefferson Island 9 K..........10
Jena 8 E..........1,007
Jennings 7 I..........4,036
Jesuit Bend 14 L..........151
Johnsons Bayou 4 L..........
Jones 10 A..........100
Jonesboro 7 C..........1,949
Jonesville 9 E..........1,123
Joyce 7 D..........
Junction City 7 A..........388

K

Kahns 11 H..........176
Kaplan 8 K..........1,653
Kateland 7 E..........
Keatchie 4 C..........527
Keithville 4 C..........92
Kelloggs Landing 11 C..........
Kelly 8 D..........131
Kenner 13 K..........2,440
Kents Store 11 G..........
Kentwood 13 G..........1,726
Kilbourne 10 A..........51
Killian 12 I..........20
Killona 13 K..........202
Kinder 6 H..........961
King 11 C..........
Kingston 4 C..........196
Kisatchie 5 F..........20
Klotzville 11 K..........40
Knight 5 G..........20
Kolin 8 F..........30
Koran 5 B..........46
Kraemer 12 K..........82
Krotz Springs 9 H..........449
Kurthwood 5 F..........25

L

Labadie 11 L..........
Labadieville 11 L..........410
Labarre 10 H..........10
Labranch 13 K..........
Lacassine 6 I..........51
Laclede 11 C..........
Lacombe 14 I..........101
Lacour 10 G..........60
Lafayette 8 I..........14,622
Lafitte 14 L..........15
Lafourche 12 L..........404
Lagan 12 K..........187
Lahoward 5 C..........50
Lake 12 I..........12
Lake Arthur 7 K..........1,603
Lake Charles 5 I..........15,753
Lake End 5 D..........48
Lakeland 10 H..........202
Lake Providence 11 A.2,867
Lamarque 9 E..........10
Lamkin 8 B..........10
Lamourie 7 F..........
Lapine 8 B..........
Laplace 13 K..........303
Laran 7 A..........25
L'Argent 10 E. 60
Larose 13 L 101
Larto 9 F..........
Latanier 8 F..........
Lauderdale 12 K..........310
Laurel Hill 10 G..........46
Lawhon 5 B..........37
Leander 6 F 28
Lebeau 9 H.... 18
Le Blanc 6 H. 25
Lecompte 7 G..........1,247
Lee Bayou 10 D..........
Lees Creek 14 H..........
Leesville 5 F..........3,292
Legonier 9 G..........101
Le Moyen 8 G..........50
Lena Station 7 E..........101
Leonville 9 H..........408
Leroy 8 K..........38
Lettsworth 9 G..........479
Lewiston 13 G..........40
Liberty Hill 6 C..........171
Libuse 8 F..........20
Lillie 7 A..........121
Lindsay 11 H..........85
Linville 8 A..........60
Lisbon 6 A..........182
Lismore 9 E..........22
Litroe 8 A..........70
Littlecreek 8 E..........25
Little Woods 14 K..........
Liverpool 12 G..........91
Livingston 12 H..........30

Livonia 10 H..........187
Lobdell 11 H..........
Loch Lomond 8 B..........383
Lockport 12 L..........865
Locust Ridge 10 D..........25
Logansport 3 D..........1,040
Lonepine 8 G..........75
Long Bridge 9 G..........277
Longleaf 7 G..........262
Longstreet 3 C..........308
Longville 5 H..........505
Lonnie 8 C..........
Loranger 13 H..........20
Loreauville 9 K..........442
Loring 4 E..........
Lottie 9 H..........65
Lotus 6 E..........48
Louisa 9 L..........202
Lucas 4 B..........22
Lucknow 9 B..........75
Lucky 6 C..........23
Lucy 12 K..........200
Ludington 6 G..........606
Lula 4 D..........30
Luling 13 K..........328
Luna 8 C..........10
Lunita 4 I..........303
Lutcher 12 K..........1,481
Lydia 9 K..........65

M

McCall 11 K..........555
McCrea 9 G..........75
McDade 5 C..........30
McKinley 11 H..........
McManus 11 G..........25
McNary 7 G..........211
Madisonville 13 I..........842
Magda 8 F..........65
Magnolia (East Baton Rouge Co.) 11 H..........25
Magnolia Plaquemines Co.) 15 L..........
Mallard Junction 5 I..........
Mamou 7 H..........800
Mandeville 14 I..........1,070
Mangham 9 C..........714
Manifest 9 E..........50
Mansfield 4 D..........3,836
Mansura 8 G..........1,067
Many 5 E..........1,239
Marcel 9 K..........60
Maringouin 10 I..........518
Marion 8 A..........444
Mark 11 I..........227
Marksville 8 F..........1,526
Marrero 14 K..........227
Marston 14 G..........
Marthaville 5 D..........287
Mason 9 C..........
Mathews 12 L..........
Maurepas 12 I..........63
Maurice 8 K..........330
Maxie 7 I..........5
Mayna 9 F..........
Mayo 6 F..........
Meaux 8 K..........
Meeker 8 G..........50
Melder 7 F..........50
Melrose 6 E..........50
Melville 9 H..........1,541
Menefee Junction 7 D..........
Meraux 14 K..........45
Meridian 7 G..........
Merlin 10 I..........
Mermentau 7 I..........394
Mer Rouge 9 A..........669
Merryville 4 H..........2,633
Metairie 13 K..........
Micheaud 14 K..........
Midland 7 I..........98
Milikin 11 A..........45
Milton 8 K..........126
Minden 5 B..........5,622
Minerva 12 L..........
Mira 4 A..........150
Missionary 4 A..........
Mitchell 4 D..........72
Mitchiner 10 B..........10
Mittie 6 H..........
Mix 10 H..........141
Modeste 11 I..........20
Moncla 8 F..........25
Monroe 8 B..........26,002
Montegut 12 M..........146
Monterey 9 E..........70
Montgomery 6 E.. 383
Montpelier 12 H. 252
Montrose 6 E..........250
Moore 7 D..........
Mooringsport 3 A..........802
Mora 6 F..........
Morbihan 9 K..........50
Moreauville 9 G..........600
Moreland 7 F..........
Morgan City 11 L..........5,985
Morganza 10 H..........608
Morrow 8 G..........285
Morse 7 K..........549
Morville 10 E..........15
Mound 11 C..........101
Mount Airy 12 K..........126
Mount Hermon 13 G.. 202
Mount Lebanon 6 B..........200
Mowata 7 I..........20
Myrtle Grove 14 L..........353

N

Naborton 4 C..........505
Nairn 15 M..........25
Napoleonville 11 K..........1,180
Natalbany 13 H..........202
Natchez 6 E..........127
Natchitoches 6 D..........4,547
Neame 5 G..........
Nebo 8 E..........45
Negreet 4 E 26
Nesom 11 G..........10

Newellton 11 C..........627
New Era 9 F..........
New Iberia 9 K..........8,093
Newlight 10 C..........
Newllano 5 F..........20
New Orleans 14 K..455,792
Newport 8 C..........
New Roads 10 H..........1,473
Newton 5 I..........50
New Verda 6 E..........183
Niblett 6 K..........25
Nibot 8 G..........
Nickel 8 D..........10
Nina 9 I..........
Nitram 6 G..........
Noble 4 E..........268
Normal 6 D..........
North Shore 14 I..........
Norwood 11 G..........252
Nunez 8 K..........45

O

Oakdale 7 G..........3,184
Oak Grove 10 A..........1,241
Oakland (Union Co.) 8 A..........20
Oakland (Caldwell Co.) 8 C..........
Oaklawn 14 I..........10
Oaknolia 11 H..........10
Oak Ridge 9 B..........260
Oberlin 7 H..........790
Odra 6 E..........
Oil City 3 A..........575
Oldfield 12 H..........10
Olga 16 M..........30
Olivier 9 K..........80
Olla 8 D..........741
Omega 11 B..........80
Opelousas 8 H..........6,279
Oretta 5 H..........
Oscar 10 H..........247
Osceola 13 H..........20
Ostrica 15 M..........59
Otis 7 F..........20
Owen 9 I..........
Oxford 4 D..........72

P

Packton 7 D..........
Paincourtville 11 K..........479
Palmetto 9 H..........408
Paradis 13 K..........50
Parcperdue 9 K..........101
Parhams 9 E..........50
Patterson 10 L..........2,206
Pawnee 7 G..........
Pearl River 15 I..........264
Peason 5 E..........10
Pecan Island 7 L..........20
Peck 10 D..........25
Pelican 4 D..........252
Perry 8 K..........80
Perryville 9 A..........15
Phillips 8 B..........
Phoenix 14 L..........65
Pickering 5 G..........749
Pilottown 16 N..........75
Pine Grove 12 H..........126
Pine Prairie 7 H..........75
Pineville 7 F..........3,594
Pioneer 10 A..........173
Pitkin 6 G..........256
Plain Dealing 4 A..........1,412
Plaquemine 11 I..........5,099
Plattenville 11 K..........252
Plaucheville 9 G..........366
Pleasant Hill 5 D..........807
Plettenberg 10 G..........25
Point 8 B..........25
Point Celeste 14 L..........
Pointe a la Hache 15 L.404
Point Pleasant 11 C..........126
Pollock 8 E..........369
Ponchatoula 13 I..........2,898
Port Allen 11 I..........1,546
Port Barre 9 H..........674
Port Eads 16 N..........
Port Hudson 11 H..........252
Port Vincent 12 I..........202
Potash 15 M..........505
Powhatan 5 D..........232
Poydras Junction 14 K..25
Prairieville 11 I..........151
Prichard 9 D..........
Pride 11 H.. ..85
Princeton 5 B ..20
Provencal 5 E..........264
Pujo 5 G..........

Q

Quebec 10 B... 45
Quimby 11 C... 25
Quitman 7 C... [illegible]

R

Raccourci 10 G..........10
Raceland 12 L..........605
Ragley 5 H. 757
Ramsay 14 H..........225
Randolph 7 A..........
Ratliff 11 K..........
Rattan 5 F..........23
Ravenswood 9 H..........20
Rayne 8 I..........3,710
Rayville 9 B..........2,075
Redcross 9 H..........25
Reddell 7 H..........75
Red Fish 9 G..........76
Red Gum 10 E..........
Redoak 5 D..........10
Reeves 6 H..........139
Reggio 15 K..........
Reids 6 G.
Reisor 4 B 45
Remy 12 K.......... 70

Reserve 12 K..........479
Reynolds 8 F..........
Rhinehart 9 E..........15
Rhoda 11 L..........50
Riceville 7 K..........
Richland 10 B..........50
Richohoc 10 L..........
Ridge 8 I..........50
Rigolets 15 I..........
Ringgold 5 C 618
Rio 14 H..........267
Rita 13 L..........167
Riverton 8 C..........25
Roanoke 7 I..........808
Robeline 5 E..........328
Robert 13 H..........42
Robson 4 B..........45
Rochelle 8 D..........303
Rock 4 F..........
Rocky Mount 4 A..........25
Rodessa 3 A..........212
Rogers 8 E..........10
Rogillioville 11 G..........
Rollins 3 B..........
Romeville 12 K..........
Roosevelt 11 B..........92
Rosa 9 H..........42
Rosedale 10 I..........404
Rosefield 9 D..........18
Roseland 13 H..........1,183
Rosepine 5 G..........214
Routon 8 E..........
Roux 13 L..........
Royal 7 D..........24
Ruby 8 F 10
Ruddock 13 I..........
Ruston 7 B..........4,892

S

Salles 6 B..........20
Saint Amant 12 I... [illegible]
Saint Benedict 14 H..........
Saint Bernard 14 K. [illegible]
Saint Francisville 10 H.806
Saint Gabriel 11 I..........454
Saint James 12 K..........505
Saint Joseph 11 D..........864
Saint Landry 8 G..........202
Saint Martinville 9 K.2,455
Saint Maurice 6 D..........85
Saint Rose 13 K..........222
Saint Tammany 14 I...300
Saline 6 C..........346
Sandel 5 F..........20
Sarepta 5 A..........297
Sartori 7 G..........
Satsuma 12 H..........12
Schriever 12 L
Schwab 10 H.......
Scotlandville 11 H..........383
Scott 8 I..........344
Seale 5 H..........
Security 9 E..........25
Sellers 13 K..........202
Selma 8 E..........378
Serena 9 E..........
Sharkey 13 I..........
Shaw 10 F..........65
Shelburn 11 A..........15
Shell Beach 15 K..........
Sherburne 9 H..........15
Sherwood 9 D..........
Shongaloo 5 A..........148
Shreveport 4 B..........76,659
Shuteston 8 I..........30
Sibley 5 B 422
Sicily Island 9 D..........151
Sieper 6 F..........40
Sikes 7 C..........60
Simmesport 9 G..........638
Simms 7 E..........10
Simpson 6 F..........292
Simsboro 6 B 289
Singer 5 H 202
Slagle 6 F..........101
Slaughter 11 H 327
Slidell 15 I..........2,805
Sligo 4 B..........20
Smoke Bend 11 K..........555
Somerset 11 C..........
Sondheimer 11 B..........35
Sorrento 12 I 25
South Bend 10 L..........
South Mansfield 4 D..........444
South Pass 16 N..........
South Point 14 K..........
Southwestern 8 I
Spanish Fort 14 K.
Spencer 8 A..........25
Springcreek 13 G..........15
Springfield 12 I. 227
Springhill 5 A..........1,546
Spring Lake 6 A..........
Springville 12 I
Standard 8 D.
Starhill 10 H..
Starks 4 I
Start 9 B..........25
Sterling 10 L..........
Sterlington 8 B..........40
Stewart 8 G..........
Stille 6 F..........12
Stonewall 4 C..........101
Sugartown 6 G..........50
Sulphur 5 I 1,885
Summerfield 6 A..........246
Summerville 8 D..........25
Sun 14 H..........202
Sunny Hill 13 G..........30
Sunset 8 I 520
Sunshine 11 I..........202
Swartz 9 B..........146
Swayze Lake 9 H..........10
Swords 8 H..........

T

Taft 13 K..........85
Talisheek 14 H..........80

Talla Bena 11 B..........10
Tallieu 11 K..........101
Tallulah 11 B
Tangipahoa 13 ..
Tanglewood 10 D..
Tannehill 7 D.
Taylor 6 B..
Taylortown 4 B
Tech 7 B...
Temple 6 F.
Terry 10 A.
Theall 8 K..
Theriot 12 M...
Thibodaux 12 L..........4,401
Thibodaux Junction 12 L
Thornwell 6 K..........151
Tickfaw 13 H.....
Tide 7 E..........
Timon 5 D..
Tinus 12 G.....
Tioga 7 F.....
Torbert 10 H.
Toro 4 F..
Torras 9 G.........
Transylvania 11 B.
Trees 3 A..........
Tremont 7 B.......
Triumph 15 M.....
Trout 8 E.........
Troy 12 G..........
Truxno 8 A..........
Tullos 8 D..........706
Tunica 10 G..........151
Turkey Creek 7 G..........75

U

Union 12 K..........
University 11 I..
Urania 8 D.
Utility 9 E..

V

Vacherie 12 K..........202
Valverda 10 H..........45
Vanceville 4 B.
Varnado 14 G
Velie 4 C...
Venice 16 M...
Verda 7 E.....
Verdum 12 I...
Vernon 7 B.
Vick 8 F.....
Vidalia 10 E.
Vienna 7 B.....
Ville Platte 8 H.
Vinton 4 I....
[illegible]
[illegible] 3 A.....
Vixen 8 C.....
Vowells Mill 5 E

W

Wadesboro 13 I....
Wagoner 8 D......
Wakefield 10 G.....
Waldheim 14 H.....
Walker 12 H.......
Walker Town 14 K..
Walls 10 H......
Walters 9 E.....
Ward 7 H...
Wardville 9 A
Warnerton 13 G..
Washington 8 H.
Water Proof 10 D
Watson 11 H....
Waverly 10 B..
Waxia 9 H...
Wayside 11 G
Webb 9 E...
Weeks [illegible]
Weiss 11 H
Welcome [illegible]
Welsh 6 I
[illegible]
Westlake [illegible]
West Monroe
Westwego 14 K
Weyanoke 10 G..
White Castle 11 I.
Whitehall 12 I......
White Sulphur Springs 8 E..........
Whiteville 8 G..........
Wilbert 10 I.
[illegible] F
Wildsville 9 E
Willetts 10 E.
Williams 5 C.
Willianna 7 E
Wills Point 13 I.
[illegible]
Wilson 11 G.
Winnfield 7 D.
Winnsboro 9 C..
Wisner 9 D..
Womack 7 C.
Woodland 11 G
Woodlawn 6 I..
Woodside 9 G...
Woodworth 7 F..
Wright 7 K..
Wyatt 7 C..

Y

Yelgar 7 G
Yellow Pine 5 B..........
Youngsville 9 K.. 536

Z

Zachary 11 H
Zenoria 8 D......
Zimmerman 7 E.
Zona 14 H.......
Zwolle 4 E..........1,264

© GEOGRAPHICAL PUBLISHING CO. CHICAGO.

MAINE
EXPLANATION OF INDEX

The letters and numerals signify the location of the town on the map. Corresponding letters and numerals will be found in the margins of the map. To locate a given town on the map, trace a line between the given letter on opposite sides of the map and one between the given numeral on opposite sides of the map, and at or very near the junction of these lines will be found the town desired.

County	County Seat	Key	Area Sq. Miles	Pop.
Androscoggin,	Auburn	12 C	459	71,214
Aroostook,	Houlton	5 J	6,453	87,843
Cumberland,	Portland	14 C	853	134,645
Franklin,	Farmington	10 C	1,789	19,941
Hancock,	Ellsworth	10 G	1,511	30,721
Kennebec,	Augusta	11 D	879	70,691
Knox,	Rockland	12 F	362	27,693
Lincoln,	Wiscasset	12 D	457	16,493
Oxford,	Paris	11 B	1,980	41,483
Penobscot,	Bangor	9 G	3,258	92,379
Piscataquis,	Dover	8 E	3,770	18,231
Sagadahoc,	Bath	12 D	250	16,927
Somerset,	Skowhegan	10 D	3,633	39,111
Waldo,	Belfast	11 F	724	20,286
Washington,	Machias	10 K	2,528	37,826
York,	Alfred	14 B	989	72,934
Total, 16 counties			29,895	797,423

A

Abbot Village 8 E......727
Acton 14 A..............
Adams 8 F...............
Addison 10 J..........838
Albion 10 E...........903
Alexander 8 K.........373
Alfred 14 B...........740
Alna 12 E.............318
Alton 9 G.............210
Amherst 9 H...........197
Andover 10 B..........768
Anson 10 D..........2,594
Appleton 11 E.........685
Arrowsic 13 D.........177
Ashland 3 G.........2,394
Ash Point 12 F........140
Ashville 11 H.........104
Athens 9 D............767
Atlantic 12 H.........450
Attean 7 C..............
Auburn 12 C........18,571
Augusta 11 D.......17,198
Aurora 9 H.............97
Avon 9 C................
Ayers 9 K..............54

B

Bailey Island 13 C......545
Baileyville 8 K..........
Bald Mountain 9 B......
Bancroft 7 H.........318
Bangor 10 G........28,749
Bar Harbor 11 H 3,625
Baring 8 K............228
Barker 9 B..............
Bar Mills 14 B.......165
Barnard 8 F..............
Barnjum 9 C..............
Bath 13 D..........9,110
Bayside 11 F..........217
Beachwood 14 B.........62
Beals 11 K............573
Beddington 9 H.........42
Belfast 11 F........4,993
Belgrade 11 D.........959
Belgrade Lakes 10 D...305
Bemis 9 B.............211
Benedicta 6 G.........269
Benson 8 E..............
Benton 10 E.........1,110
Benton Falls 10 E........
Benton Station 10 E....164
Bernard 11 H..........160
Berry Mills 10 B......267
Berwick 15 A.............
Bethel 11 B...........964
Biddeford 14 B.....17,633
Biddeford Pool 14 C....505
Big Island 8 B...........
Bingham 9 D.........1,145
Binney 8 F...............
Birch Harbor 11 J.....102
Birch Island 13 C........
Blackstone Siding 2 H....
Blaine 4 J..........1,119
Blanchard 8 E......... 127
Blue Hill 11 G......1,567
Blue Hill Falls 11 G.. 100
Bolsters Mills 12 B.. .458
Boothbay 13 D.......1,433
Boothbay Harbor 13 D....
.......2,030
Boston Ranch 7 C........
Bowden 7 G..............
Bowden Center 12 D..1,030
Bowdoinham 12 D....1,030
Bowerbank 8 E...........
Boyd Lake 8 F............
Bradbury 1 F............
Bradford 9 F..........739
Bradford Center 9 F...273
Bradley 9 G...........674
Brewer 10 G.........6,329
Bridgewater 4 J.....1,215
Bridgton 12 B.......1,625
Brighton 9 D..........451
Bristol 12 F........1,420
Broad Cove 12 E.......144
Brooklin 11 G.........857
Brooks 10 F...........690
Brooksville 11 G....1,020
Brookton 7 J..........217
Brownfield 13 A.......835
Brownville 8 F......1,746
Brownville Junction 8 F..
.......418
Brunswick 13 D......6,144
Bryant Pond 11 B......262
Buckfield 11 C........343
Bucks Harbor 10 K.....169
Bucksport 10 G......1,908
Bunker Hill 12 E.........
Burkettville 11 E.....224
Burlington 8 H........333
Burnham 10 E..........880
Bustins Island 13 C.......
Buxton 13 B.........1,565
Byron 10 B............220

C

Calais 8 K..........5,470
Cambridge 9 E.........319
Camden 12 F.........3,405
Campbell 3 J.............
Canaan 10 E...........823
Canton 11 C...........755
Canton Point 11 C.....750
Cape Cottage 14 C (See South Portland) ....
Cape Elizabeth 14 C (See South Portland) ....
Cape Neddick 15 B.....219
Capens 7 D...............
Cape Porpoise 14 B....652
Cape Rosier 11 G......205
Caratunk 8 D..........193
Cardville 9 G.........196
Caribou 3 J.........6,020
Carmel 10 F...........919
Carrabassett 9 C......110
Carroll 7 H...........397
Carry Pond 8 C...........
Carson 3 H...............
Carthage 10 B.........283
Casco 12 B............688
Castine 11 G..........744
Cathance 12 D............
Cedar 9 K..............55
Cedar Grove 10 G.........
Cedar Grove 12 D.......46
Center Lovell 12 A....269
Centerville 10 J.........
Chapman 3 H..............
Charleston 9 F........722
Chebeague Island 13 C...
.......530
Chelsea 11 D........2,053
Cherokee 7 J.............
Cherryfield 10 H....1,306
Chester 7 G..............
Chesterville 10 C.....587
Chesuncook 5 E.........66
China 11 E..........1,257
Chisholm 11 C.........754
Citypoint 11 F........201
Clark Island 12 F........
Clayton Lake 3 E........
Cleveland 1 H.........317
Cliff Island 13 C (See Portland) ....
Clifton 9 G...........188
Clinton 10 E........1,233
Columbia Falls 10 J...659
Cooper 9 K............200
Coopers Mills 11 E..1,217
Corea 11 J............180
Corinna 9 E.........1,396
Cornish 13 A...........88
Cornish Station 13 B......
Costigan 9 G..........249
Cousins Island 13 C......
Craigvale 7 G............
Cranberry Isles 11 H..411
Crawford 9 K.............
Crescent Lake 12 B....211
Criehaven 13 F.........64
Crouseville 3 H.......293
Crowleys Junction 12 C....
Crystal 6 H..............
Cumberland Center 12 C...
......1,404
Cumberland Mills 13 C....
......2,435
Cundys Harbor 13 D....217
Cupsuptic 9 B............
Curtis Corner 11 C....230
Cutler 10 L...........586

D

Daggett 3 J..............
Daigle 1 G.............33
Dallas 9 B............365
Damariscotta 12 E.....850
Damariscotta Mills 12 F..
......303
Danforth 7 J........1,202
Danville 12 C.........202
Darkharbor 11 F.......177
Davidson 6 G..........216
Dead River 8 C........112
Deadwater 8 D............
Deblois 10 H.............
Deer Isle 11 G......1,720
Denmark 12 A..........577
Dennysville 9 K.......435
Derby 8 F................
Detroit 10 E..........413
Dexter 9 E..........4,120
Dixfield 10 B.......1,136
Dixmont 10 F..........603
Douglas Hill 13 B........
Dover-Foxcroft 8 E..2,075
Dresden 12 D..........622
Dresden Mills 12 D....250
Drew 7 H.................
Dryden 10 C...........211
Dry Mills 13 C........217
Dudley 6 H...............
Durham 12 C (See Lisbon)
Dyer Brook 6 H...........
Dyer Farm 9 B............

E

Eagle 12 G.............67
Eagle Lake 2 G......1,773
East Andover 10 B........
East Auburn 12 C.........
East Baldwin 13 B.....397
East Blue Hill 11 G...235
East Boothbay 13 E....536
East Brownfield 12 A.....
East Corinth 9 F......522
East Dixfield 10 C....162
East Dover 8 F........101
East Eddington 10 G...252
East Edgecomb 12 E.......
East Franklin 10 H....208
East Gray 13 C........100
East Hiram 13 A.......427
East Holden 10 G......177
East Lebanon 14 A.....208
East Limington 13 B...102
East Livermore 11 C..2,639
East Machias 10 K...1,365
East Madison 9 D......577
East Millinocket 7 G.1,393
East Newport 9 E.......71
East New Portland 9 D...
.......45
Easton 3 J..........1,450
Easton Station 3 J.......
East Orland 10 G......256
East Parsonfield 13 A.111
East Peru 11 C.........50
East Poland 12 C......227
Eastport 9 L........3,466
East Sebago 13 B......100
East Stoneham 11 A....202
East Sullivan 11 H....200
East Sumner 11 C......351
East Surry 11 G.......124
East Union 12 E.......303
East Vassalboro 11 E..505
East Waterboro 14 B...301
East Waterford 12 B...125
East Wilton 10 C......202
East Winn 7 H.........152
East Winthrop 11 D.......
Eaton 7 J.............101
Edgecomb 12 D.........429
Eggemoggin 11 G..........
Eliot 15 A..........1,523
Ellis 9 K................
Ellsworth 10 G......3,557
Ellsworth Falls 10 G.1,044
Emery Mills 14 A......127
Enfield 8 G.........1,040
Etna 9 F..............388
Eustis 8 B............589
Eustis Junction 9 B......
Exeter 9 F............810

F

Fairbanks 10 C......2,749
Fairfield 10 E......3,529
Fairfield Center 10 D...160
Fairmount 3 J............
Falmouth 13 C.......1,645
Farmington 10 C.....1,737
Farmington Falls 10 C.477
Fayette 11 C..........524
Fisher 3 J...............
Five Islands 13 D.....210
Flagstaff 8 C.........104
Forest City 7 J........66
Forest Station 7 J.......
Forsythe 7 D.............
Fort Fairfield 3 J..2,616
Fort Kent 1 G.......2,245
Fort Kent Mills 1 G......
Frankfort 10 F........626
Franklin 10 H.........927
Franklin Road 10 H.......
Freedom 10 E..........461
Freeport 13 C.........973
Frenchboro 12 H.......160
Frenchville 1 H.....1,587
Friendship 12 E.......696
Frye 10 B..............98
Fryeburg 12 A.........789

G

Gardiner 11 D.......5,609
Garland 9 F...........680
Georgetown 13 D.......430
Gerard 7 C...............
Gerry 9 F................
Gilbert 7 G..............
Gilbertville 11 C......23
Gilead 11 A...........197
Gilford 8 G..............
Glenburn 9 F..........378
Glen Cove 12 F........144
Glenmere 12 E............
Goodrich 3 J..........267
Goodwin 3 J..............
Goodwins 10 H............
Gordons 7 H..............
Gorham 13 B.........1,088
Gouldsboro 11 H.....1,285
Grand Isle 1 H......1,353
Grand Lake Stream 8 J..
......230
Grants 9 B.............25
Gray 13 C...........1,140
Gray Farm 8 B............
Great Pond 9 H.........88
Great Works 9 G.......414
Greenbush 9 G.........382
Greene 12 C...........671
Greenfield 9 G........109
Greenlake 10 G.........73
Greens Farm 8 B..........
Greenville 7 E......1,553
Greenville Junction 7 D...
......376
Greenwood Mountain 12 C.
......606
Grimes Mill 3 J..........
Grindstone 6 G.........44
Griswold 4 H.............
Grove 9 K..............24
Guerrette 2 H..........46
Guilford 8 E........1,688

H

Haines Landing 9 B....112
Hale 10 B..............67
Hallowell 10 D......2,675
Hall Quarry 11 H......157
Hamlin 2 J............604
Hampden 10 F........2,355
Hampden Highlands 10 F.
......502
Hampden Station 10 F....
Hancock 11 H..........773
Hancock Point 11 H....133
Hanford 2 H..............
Hanover 11 B..........166
Harborside 11 G........87
Hardy Pond 8 G...........
Harmony 9 E...........840
Harrington 10 J.....1,025
Harrison 12 B.........969
Hartford 11 C.........525
Hartland 9 E........1,144
Harvey 4 J...............
Haven 11 G............104
Haynesville 6 H.......350
Head Tide 12 D........[illegible]
Hebron 12 C...........652
Hebron Station 11 C......
Hermon 10 F.........1,194
Heron Island 13 E.....180
Herricks 11 G............
Highmoor 11 C............
Highpine 14 B.........166
Hillman 5 H..............
Hillside 9 C.............
Hillside 12 B............
Hillside 13 C............
Hinckley 10 D.........127
Hiram 13 A............920
Hodgdon 5 J.........1,070
Holeb 7 C..............63
Hollis Center 14 B....224
Hope 11 F.............425
Houghton 10 B............
Houlton 5 J.........6,195
Houstons 7 H.............
Howe Brook 4 H.........16
Howes Corner 11 C........
Howland 8 G...........726
Hudson 9 F............370
Hulls Cove 11 H.......217

I

Indian Pond 7 D..........
Indian River 10 J.....211
Indian Rock 9 B..........5
Ingalls 7 F..............
Intervale 12 C........166
Island Falls 5 H....1,686
Isle au Haut 12 G.....103
Islesboro 11 F........638
Islesford 11 H........160

J

Jackman 7 C...........904
Jackman Station 7 C...215
Jacksonville 10 K.....128
Jay 11 C............3,156
Jefferson 12 E........915
Jemtland 2 H..........308
Jewett 15 A..............
Jimpond 8 B..............
Jonesboro 10 K........463
Jonesport 10 K......2,130

K

Katahdin Iron Works 7 F.
......94
Keegan 1 J............733
Kellyland 8 K............
Kenduskeag 9 F........450
Kennebago 8 B (See Grants) ....
Kennebago Lake 9 B.......
Kennebunk 14 B......3,140
Kennebunk Beach 14 B 162
Kennebunk Port 14 B.1,433
Kents Hill 11 D.......266
Kezar Falls 13 A......583
Kineo 6 D..............21
Kingfield 9 C.........979
Kingman 7 H...........605
Kittery 15 B........4,765
Kittery Junction 15 B....
Kittery Point 15 B..1,066
Knox 10 E.............264
Kokadjo 7 E............11

L

La grange 8 F.........480
Lake Austin 8 D..........
Lake Moxie 8 D........117
Lakeside 11 D............
Lake View 8 F............
Lambert Lake 7 K......120
Langtown 9 B.............
Larrabee 10 K............
Lawry 12 E............100
Lee 8 H...............725
Leeds 11 C............840
Leeds Junction 12 C...116
Levant 9 F............603
Lewiston 12 C......34,948
Lewiston Junction 12 C....
Lexington 9 C............
Liberty 11 E..........573
Lille 1 H.............476
Lily Pond 9 E............
Limerick 13 A.........966
Limestone 2 J.......1,507
Limington 13 B........980
Lincoln 8 G.........2,161
Lincoln Center 7 G....304
Lincolnville 11 F.....813
Lincolnville Center 11 F...
......555
Linneus 5 J...........707
Lisbon 12 C.........4,092
Lisbon Center 12 C....400
Lisbon Falls 12 C...1,905
Litchfield 12 D.......817
Litchfield Corners 12 D....
Little Deer Isle 11 G..301
Littlefield 10 B.........
Littlejohn 13 C..........
Littleton 6 J.......1,050
Livermore 11 C......1,100
Livermore Falls 11 C..1,065
Locke Mills 11 B......144
Longcove 12 F.........312
Long Island 13 C (See Portland) ....
Long Pond 7 C..........92
Lookout 12 G.............
Loon Lake 9 B............
Loudville 13 E........138
Lovell 12 A...........575
Lowell 8 G............212
Lowelltown 7 B...........
Lubec 9 L...........3,374
Lucerne-in-Maine 10 G....
Ludlow 5 H............375

M

McKinley 11 H.........303
Machias 10 K........2,165
Machiasport 10 K....1,119
Mackamp 7 D.............
Macwahoc 7 H..........149
Madawaska 1 H.......1,834
Madison 10 D........3,036
Madrid 9 B............259
Madrid Junction 9 C......
Mainstream 9 E........100
Manchester 11 D.......487
Manset 11 H...........201
Maplegrove 3 J........504
Mapleton 3 H........1,128
Maplewood 10 C...........
Maplewood 13 A...........
Maranacook 11 D..........
Mariner 13 C.............
Marion 9 K...............
Marlboro 11 H............
Mars Hill 4 J.......1,785
Martin 12 E..............
Masardis 4 H..........693
Matagamon 5 G............
Matinicus 13 F........180
Mattawamkeag 7 H......535
Mayfield 8 D.............
Maysville 3 J............
Mechanic Falls 12 C..1,616
Meddybemps 9 K........108
Medford 8 F..............
Medford Center 8 F....264
Medomak 12 E..........240
Medway 7 G............393
Mercer 10 D...........454
Merepoint 13 C.........40
Mexico 10 B.........3,245
Michaud 1 G..............
Middledam 10 A...........
Milford 9 G.........1,130
Millbridge 10 J.....1,198
Mill Brook 8 F...........
Millinocket 7 G.....4,530
Milltown 8 K........1,504
Milo 8 F............2,895
Mingo Springs 9 B........
Minot 12 C............727
Minturn 12 H..........237
Monarda 6 H..............
Monhegan 13 E.........122
Monmouth 11 C.......1,373
Monroe 10 F...........734
Monson 8 E..........1,080
Monson Junction 8 E......
Monticello 4 J......1,269
Moody 15 B...............
Moosehead 7 D..........18
Moose River 7 C..........
Morkill 7 E..............
Morrill 11 F..........308
Mount Abram Junction 9 C
Mountainview 9 B.........
Mount Desert 11 H...1,499
Mount Desert Ferry 11 H.
......150
Mount Vernon 11 D.....747
Muscongus 12 E...........
Myra 9 G.................

N

Naples 12 B...........737
National Soldiers Home 11 D..............
Newagen 13 D...........86
Newcastle 12 F........999
Newfield 13 A.........626
New Gloucester 12 C..1,230
New Harbor 13 E.......460
New Limerick 5 J......413
Newport 9 E.........1,710
New Portland 9 C......844
New Sharon 10 D.......885
New Sweden 2 H........965
New Vineyard 10 C.....472
Nicolin 10 G.............
Nixon 2 G................
Nobleboro 12 E........687
Norcross 7 G...........16
Norridgewock 10 D...1,533
North Amity 6 J.......250
North Anson 9 D.......833
North Baldwin 13 B....126
North Bancroft 6 J.......
North Belgrade 11 D...177
North Berwick 15 B..1,779
North Bradford 8 F.....50
North Bridgton 12 B...353
North Brooklin 11 G...166
North Brooksville 11 G.202
North Castine 11 G.......
North Chesterville 10 C 101
North Deer Isle 11 G..208
North Dixmont 10 F....100
North East Carry 6 E..55
Northeast Harbor 11 H 425
North Edgecomb 12 D..215
Northern Main Junction 10 F..............
Northfield 9 K.........84
North Fryeburg 12 A......
North Gorham 13 B.....252
North Haven 12 F......511
North Islesboro 11 F..350
North Jay 10 C........704
North Leeds 11 C......277
North Livermore 11 C..201
North Lovell 11 A......94
North Lubec 9 L.......603
North Monmouth 11 C 261
North New Castle 12 E.225
North New Portland....9C
North Newry 10 A......115
North Penobscot 11 G..204
Northport 11 F.........85
North Raymond 12 B....125
North Rumford 10 B.......
North Sebago 13 B........
North Sedgwick 11 G ..208
North Shapleigh 14 A..200
North Sullivan 10 H 422
North Turner 11 C.....226
North Vassalboro 11 D 808
North Waldoboro 12 E .335
North Waterboro 14 B..301
North Waterford 11 B.276
North Wayne 11 C......163
North Whitefield 12 E..303
North Windham 13 B .301
North Woodstock 11 B.....
North Yarmouth 13 C..689
Norway 12 B.........2,446
Norway Lake 11 B......404
Number Six 9 B...........

O

Oakfield 5 H........1,018
Oak Hill 14 C............
Oakland 10 D........2,475
Ocean Park 14 C (See Old Orchard) ....
Ocean Point 13 E.........
Oceanville 12 G.......255
Ogontz 6 D...............
Ogren 2 H................
Ogunquit 15 B.........600
Olamon 8 G............217
Old Orchard Beach 14 C..
......966
Old Town 9 G........7,266
Onawa 8 E..............53
Oquossoc 9 B.............
Orient 6 J............171
Orland 10 G...........912
Orono 9 G...........3,134
Orrington 10 G......1,175
Orrs Island 13 D......124
Otisfield 12 B........636
Otter Creek 11 H......150
Owls Head 12 F........200
Oxbow 4 G.............183
Oxford 12 B...........483

P

Packards 7 F.............
Palermo 11 E..........568
Palermo Station 11 E.....
Palmyra 9 E...........826
Parent 1 H...............
Paris 11 B..........3,655
Parkman 8 E...........566
Passadumkeag 8 G......356
Pattagumpus 7 G..........
Patten 6 G..........1,500
Patten Junction 6 G......
Peak Island 13 C (See Portland) ....
Pejepscot 12 C........500
Pemaquid 13 E 303
Pembroke 9 L........1,170
Penobscot 11 G........872
Perham 3 H............640
Perham 9 C...............
Perham Junction 9 C......
Perry 9 L...........1,045
Peru 11 B.............739
Phair 3 J.............111
Phillips 9 C..........734
Phippsburg 13 D.......874
Pierre 1 G...............
Pittsfield 10 E.....2,075
Plaisted 2 G...........20
Pleasant Island 9 A.......
Pleasant Point 12 E...114
Pleasant Pond 8 D........
Plymouth 10 F.........577
Poland 12 C.........1,400
Pollard Brook 8 G........
Popham Beach 13 D.....107
Portage 3 G...........722
Port Clyde 13 E.......303
Porter 13 A...........830
Portland 13 C......70,810
Pownal 13 C...........277
Prentiss 7 H..........375
Presque Isle 3 H....4,662
Prides Mill 4 H..........
Princeton 8 J.........985
Pripet 11 F..............
Prospect Harbor 11 J..250
Prouts Neck 14 C.......50
Pulpit Harbor 12 F....277

Q

Quimby 2 G...............

R

Rand Cove 7 F............
Randolph 11 D.......1,160
Rangeley 9 B..........866
Raymond 13 B..........679
Readfield 11 D........912
Readfield Depot 11 D...61
Red Beach 8 L.........808
Redding 11 B...........72
Redington 9 C............
Richmond 12 D.......1,725
Richmond Corner 12 D..26
Richville 13 B...........
Ridlonville 10 B......353
Riley 10 C............300
Ripley 9 E............385
Riverside 11 D........282
Robbinston 9 L........748
Robinhood 13 D........130
Robinsons 4 J.........225
Rockland 12 F.......9,075
Rockport 12 F.......1,776
Rockville 12 F........200
Rockwood 7 D...........77
Roque Bluffs 10 K......99
Round Mountain 8 B (See Eustis) ....
Round Pond 12 E.......552
Rowe Pond 8 D............
Roxbury 10 B..........277
Rumford 10 B........8,726
Rumford Center 11 B...300
Rumford Point 11 B....152

S

Sabattus 12 C.......1,145
Sabbathday Lake 12 C..157
Saco 14 B...........7,233
Saddleback 9 B...........
Saint Agatha 1 H....1,670
Saint Albans 9 E......954
Saint Croix 4 H..........
Saint David 1 H.......803
Saint Francis 2 F.....920
Saint George 12 F...1,656
Saint John 1 G...........
Salem 9 C.............160
Salisbury Cove 11 H...160
Sandy Creek 12 B......251
Sandypoint 11 G.......266
Sanford 14 B.......13,386
Sanfords 9 C.............
Sangerville 8 E.....1,247
Saponac 8 H..............
Sargentville 11 G.....253
Scarboro 14 C.......1,945
Schoodic 7 F.............
Sealand 11 K.............
Seal Cove 11 H........482
Seal Harbor 11 H......201
Searsmont 11 F........670
Searsport 11 F......1,375
Sebago 13 B...........537
Sebago Lake 13 B......252
Sebasco 13 D.............
Sebec 8 F.............466
Sebec Lake 8 E...........
Sebec Station 8 F.....152
Seboeis 8 G............97
Seboomook 6 D............
Sedgwick 11 G.........833
Selden 6 J...............
Shapleigh 14 A........699
Shawmut 10 E.............
Sheepscott 12 E.......102
Sheepscott Station 12 D...
Sheridan 3 G..........303
Sherman 6 G.........1,135
Sherman Mills 6 H.....477
Sherman Station 6 G...160
Shin Pond 5 G............
Shirley Mills 8 E.....335
Silvers Mills 9 E.....203
Sinclair 1 H.............
Skerry 3 G...............
Skinner 7 B..............
Skowhegan 10 D......5,985
Small Point 13 D.........
Small Point Beach 13 D...
Smithfield 10 D.......392
Smyrna Mills 5 H......201
Soldier Pond 2G
Solon 9 D...........1,055
Sorrento 11 H.........140
Soules Mill 9 C..........
South Acton 14 A.........
South Andover 10 B.......
South Atkinson 8 F.......
South Bancroft 6 J.......
South Berwick 15 A..2,940
South Brewer 10 G...1,200
South Bridgton 12 B ..460
South Bridgton Station 12 B.............
South Bristol 13 E....583
South Brooksville 11 G.308
South Casco 13 B......101
South Chesterville 11 C...
South China 11 E......303
South Cushing 12 E....160
South Eliot 15 A......905
South Freeport 13 C...152
South Gardiner 12 D . 101
South Gouldsboro 11 H.154
South Hancock 11 H.......
South Harpswell 13 C..252
South Hiram 13 A......200
South Hope 12 F.......301
South Jefferson 12 E..176
South Lagrange 8 G.....75
South Leeds 11 C.........
South Lincoln 8 G 151
South Orrington 10 G 400
South Paris 11 B....2,136
South Penobscot 11 G..353
South Poland 12 C.....152
Southport 13 D........278
South Portland 13 C 13,840
South Rangeley 9 B.......
South Strong 10 C........
South Surry 11 G.......82
South Thomaston 12 F..948
South Union 12 E......252
South Warren 12 E.....404
South Waterford 12 B 275
Southwest Harbor 11 H 826
South Windham 13 B.824
Spaulding 2 H (See Perham) ....
Spencer 8 C..............
Springfield 8 H.......498
Spring Lake 8 C..........
Springvale 14 A..........
Spruce Head 12 F.......61
Squapan 4 H..............
Squaw Brook 7 D..........
Squirrel Island 13 D...22
Stacyville 6 G........578
Standish 13 B.......1,639
Starboard 10 K...........
Starks 10 D...........530
State Road 3 H...........
Steep Falls 13 B......550
Stetson 9 F...........430
Steuben 11 J..........715
Stillwater 9 G........652
Stockholm 2 H.......1,040
Stockton Springs 11 F.1,176
Stonington 12 G.....1,354
Stow 12 A.............200
Stratton 8 B...........81
Strickland 11 C.......100
Strong 9 C............780
Sugar Island 7 E.........
Sullivan 10 H.........918
Summit 6 G...............
Summit 9 B...............
Sumner 11 B...........672
Sunset 12 A...........303
Sunshine 12 G.........200
Surry 11 G............660
Sutton 11 H..............
Swans Island 12 G.....568
Swanville 11 F........399
Sweden 2 H............225

T

Tarratine 7 D............
Technology 10 K..........
Temple 10 C 427
Tenants Harbor 12 F...783
The Forks 6 D.........156
Thomaston 12 F......2,020
Thorndike 10 E........450
Tim 8 B..................
Timoney 5 H..............
Tomah 7 J................
Topsfield 8 J.........273
Topsham 13 D........2,105
Trevett 13 D..........300
Troutdale 8 D............
Troy 10 E.............640
Turner 11 C.........1,383
Turner Center 11 C....202

U

Union 12 E..........1,135
Unionville 10 J.......161
Unity 10 E............915
Upper Dam 9 A......
Upper Frenchville 1 G.[illegible]
Upper Gloucester 12 C.337
Upton 10 A............124

V

Van Buren 2 J.....4,596
Vanceboro 7 K.........586
Vassalboro 11 D.....1,938
Veazie 9 G............565
Vienna 10 D...........[illegible]
Vinalhaven 12 G.....1,967

W

Waite 8 J.............188
Waldo 11 F............397
Waldoboro 12 E......2,429
Walker 3 H...............
Wallagrass 2 G......[illegible]
Walnut Hill 13 C.........
Walpole 12 E.............
Warren 12 E.........1,503
Warren Station 12 E......
Washburn 3 H........1,872
Washington 11 E.......[illegible]
Washington Junction 10 H
Waterboro 14 B........[illegible]
Waterford 12 B........787
Waterville 10 D....15,454
Wayne 11 C............469
Webhannet 15 B (See Wells Beach) ....
Wecksboro 5 H............
Weeks Mills 11 E......350
Welchville 12 B.......177
Weld 10 B.............522
Wellington 9 E........460
Wells 15 B..........1,910
Wesley 9 J............150
West Appleton 11 E.......
West Athens 9 D..........
West Baldwin 13 B.....[illegible]
West Bethel 11 A......[illegible]
West Boothbay Harbor 13 D..........200
West Bowdoin 12 C.....152
Westbrook 13 C.....10,807
West Brooklin 11 G.......
West Brooksville 11 G..[illegible]
West Buxton 12 B......[illegible]
West Enfield 8 G......530
West Farmington 10 C..652
Westfield 4 J.........800
West Franklin 10 H....[illegible]
West Gouldsboro 11 H..[illegible]
West Jonesport 10 K...[illegible]
West Kennebunk 14 B...[illegible]
West Lebanon 14 A.....347
West Lubec 9 L........433
Westmanland 2 H..........
West Mills 10 C.......100
West Minot 12 C.......102
West Newfield 13 A....326
Weston 6 J...............
West Outlet 7 D..........
West Paris 11 B.......513
West Pembroke 9 L.....875
West Peru 11 B........132
Westpoint 13 D...........
West Poland 12 C......317
West Ripley 9 E..........
West Rockport 12 F....252
West Scarboro 14 B....250
West Sebago 12 B.........
West Seboeis 7 F.........
West Southport 12 E...[illegible]
West Sullivan 10 H....150
West Sumner 11 B......353
West Tremont 11 H.....351
West Washington 11 E...69
Wheelock 1 G..........404
Whitefield 12 D.......863
Whiting 10 L..........375
Whitneyville 10 K.....210
Willimantic 8 E.......198
Wilsons Mills 9 A........
Wilton 10 C.........2,505
Windsorville 11 E.....160
Winn 7 H..............540
Winnecook 10 E...........
Winslow 10 D........3,242
Winslows Mills 12 E...[illegible]
Winter Harbor 11 H....504
Winterport 10 F.....1,435
Winterport Station 10 F...
Winterville 2 G..........
Winthrop 11 D.......1,905
Wiscasset 12 D......1,194
Woodard 7 G..............
Woodfords 13 C...........
Woodland 8 K........1,139
Woodland Center 2 H......
Woolwich 13 D.........877
Wrights 12 D.............
Wytopitlock 7 H.......153

Y

Yarmouth 13 C.......4,470
York Beach 15 B.......425
York Harbor 15 B......246
York Village 15 B.....305

AVENUE OF FLAGS—CENTURY OF PROGRESS, CHICAGO—1933-'34

One of the most striking scenes at A Century of Progress was the Avenue of Flags, which gave an air of pomp and gaiety to the Fair. Along this Avenue could be seen not only crowds of pedestrians, as shown, but wheel-chairs, jinrikishas, and motorbuses. This Avenue led directly to the entrance of one of the outstanding buildings at the Fair, the Hall of Science.

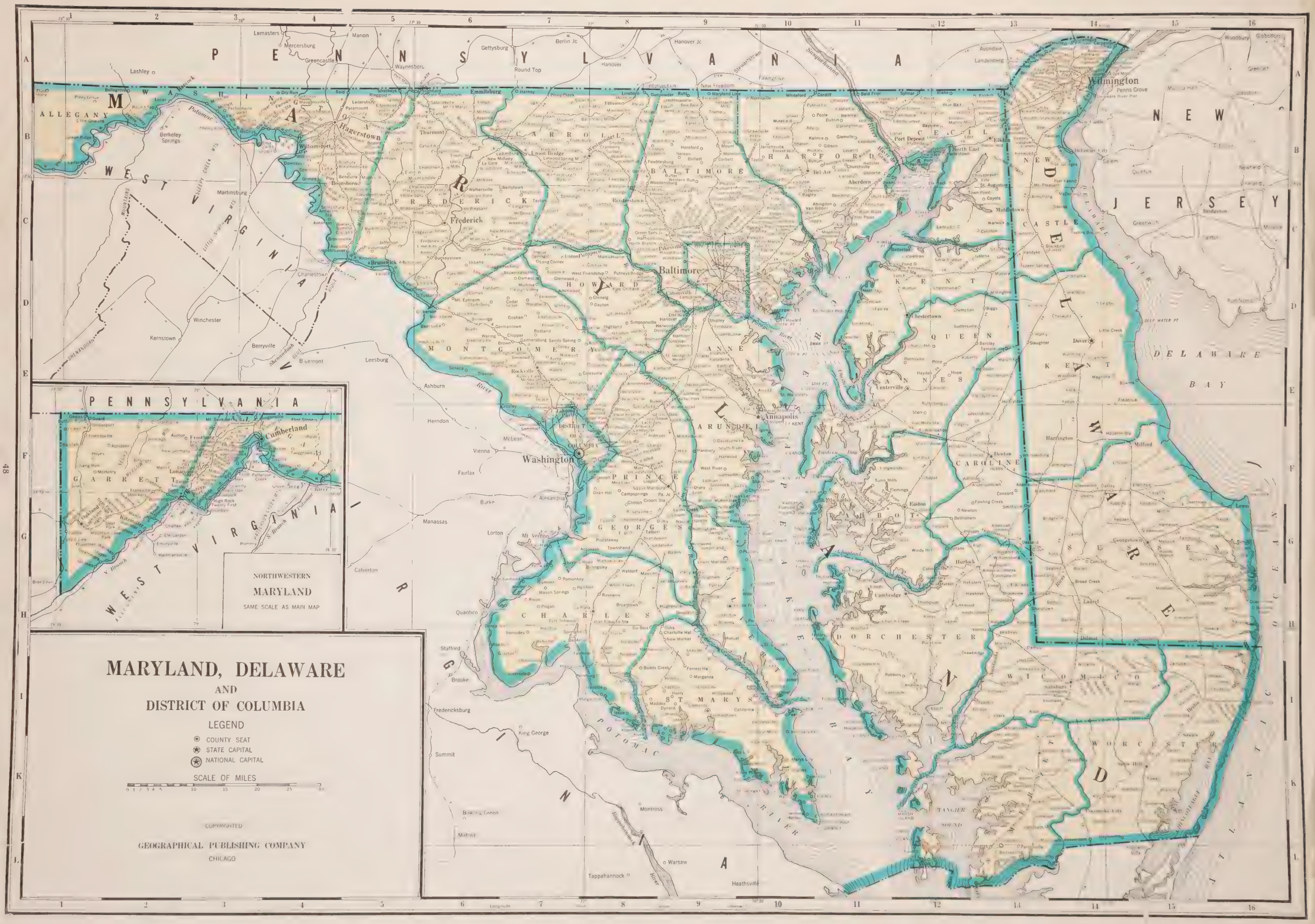
MARYLAND, DELAWARE
AND
DISTRICT OF COLUMBIA
LEGEND
COUNTY SEAT
STATE CAPITAL
NATIONAL CAPITAL
SCALE OF MILES
COPYRIGHTED
GEOGRAPHICAL PUBLISHING COMPANY
CHICAGO
NORTHWESTERN
MARYLAND
SAME SCALE AS MAIN MAP
PENNSYLVANIA
WEST VIRGINIA
NEW JERSEY
DELAWARE BAY
Baltimore
Washington
Annapolis
Frederick
Hagerstown
Cumberland
Wilmington
Dover
Easton
Salisbury
Cambridge
Chestertown
Centerville
Denton
Elkton
Laurel
Leonardtown
Princess Anne
Snow Hill
Pocomoke City
Crisfield
Tangier Sound
Chesapeake Bay
Potomac River
Susquehanna River
Delaware River
Patuxent River
Chesapeake & Delaware Canal
Longitude

GAZETTEER OF MARYLAND

County	Key	Area Sq. Miles	Pop.
Allegany	1 B	443	79,098
Anne Arundel	9 E	426	55,167
Baltimore	9 B	607	124,565
Baltimore City	23 G	79	804,874
Calvert	9 G	218	9,528
Caroline	13 F	319	17,387
Carroll	7 B	447	35,978
[illegible]	[illegible]	[illegible]	[illegible]
Total, 24 Counties		9,941	1,631,526

Chapel 12 F................
Chaptico 9 I 69
Charlestown 12 B.......286
Charlesville 6 C 43
Charlotte Hall 9 H..... 65
Charlton 4 B 30
Chase 10 C 500
Cheltenham 8 G........ 410
Chesapeake B'ch 10 G 30
[illegible]
Church Hill 12 E 232
[illegible]
Clarksburg 6 D 73
Clarksville 8 D 78
Claxton 11 C 80
Clear Spring 3 B 545
Clear Spring Sta 3 B ...
Clements 9 I 77
Cloverdale ... 5 C 100
Clifford 9 D
Clinton 8 G 20
Clopper 7 D 10
Cobb Island 8 I 14
[illegible]
Colesville 7 E 13
College Park 8 F 25
[illegible]
Cordova 12 I 180
Cornersville 11 H 117
Cornfield Harbor 10 K
Corriganville 3 F 215
Coston 14 K 15
Cove Point 10 I 105
Cover 7 C 20
Cowenton 10 C 306
Cowentown 13 A 32
Crabtree 2 F
Cranberry 8 B
Crapo 11 I 95
Creagerstown 6 B 120
Crellin 1 G 60
Cresaptown 3 F 65
Crisfield 13 L .... [illegible]
Crocheron 12 I 232
Crumpton 12 D 202
Cumberland 1 F 37,513
Cumberstone 10 F ....
Curtis Bay 9 D ....

D

Damascus 7 D 165
Dameron 10 K 202
Dames Quarter 12 K ..... [illegible]
Dares 13 H
Darnestown 7 E 100
Davidsonville 9 F 61
[illegible]
Dawsonville 6 E 45
[illegible]
Deal Island 12 K 1,803
Deer Park 1 G 250
Deer Park Village 2 G
Delight 8 C 21
Dennings 7 C 25
Delmar 14 H 1,150
Denton 12 F 1,603
Dentsville 8 H 50
[illegible]
Doubs 7 D 152
Douglas 13 L
[illegible]
Dublin 11 B
Du Bois 8 H 19
[illegible]
Dunkirk 9 G 24
Dynard 9 I 32

E

Eakles Mills 4 C 50
Edmonston Heights 8 E ... 105
Eastleville 12 C 60

Betterton 12 C 296
[illegible]
Big Spring 3 B 101
Billingsley 8 G 26
Bishop ... H 33
Bishops Head 12 I ...... [illegible]
Bishopville 16 H 241
[illegible]
Bladensburg 8 F 816
[illegible]
Bloomington 2 F 369
Blue Mount 9 B
Blue Mountain 5 A
[illegible]
Boonsboro ... C
Boonsboro Junction 5 B
Boring 8 B 103
Bowers 6 H
Bowie 8 E
Bowie Road 8 E
Boxiron 15 K 29
Boyds 6 D 175
Bozman 11 G 92
Braddock Heights 5 C ... 47
Bradleys 13 H
Bradshaw 10 C 95
[illegible]
Brentwood 8 F 1,842
Bridgetown 13 E 33
Brighton 7 D 20
Bristol 9 F
Briston 11 F
Brooklandville 7 D 112
[illegible]
Brookview 13 H 32
Brooms Island 10 I 42
Brown 7 E
Brown 8 F 43
Brownsville 6 D 41
Brunswick 5 D 2,671
Bryans Road 7 G 16
Bryantown 8 H 24
Buckeystown 6 C 301
[illegible]
Bucktown 12 H 65
Budds Creek 8 I 23
[illegible]
Burkittsville 5 C 196
Burnt Mills 8 E 9
[illegible]
Burtonsville 8 E 77
[illegible]
Bynum 10 B

C

Cabin Creek 12 G 29
Cabin John 7 E 32
California 1 I
Calvert 1 A 110
Cambridge 12 H .... 8,[illegible]
[illegible]
Capitol Heights 8 F 1,243
Cardiff 10 A 124
[illegible] 3 F 500
Carmichael 11 F
Carrollton 8 B 201
[illegible]
Catonsville 9 D 2,119
[illegible]
Cecilton 12 C 458
Cedar Grove 7 D 128
Cedar Hill 9 H 46
Cedarville 8 G 47
[illegible]
Chance 12 K 200
Chaptico 12 K 502
[illegible] 16

A

Abell 9 I 600
Aberdeen 11 B 1,240
Aberdeen Proving Ground 11 C
Abingdon 11 C 103
[illegible]
Accokeek 7 G 117
Adamstown ... D 251
[illegible]
Aikin 12 B
Airedele 10 K
[illegible]
Aireys 12 H 41
Alberton 8 D 405
Aldino 11 B 37
Allen 8 A 54
Allen 13 I 125
Allens 14 I
Allens Fresh 8 H 31
Altamont 2 G 21
American Corners 13 G .. 37
[illegible]
Andersontown 13 F 18
Andrews 12 I 10
Annapolis 10 E 12,531
Annapolis Junction 8 E . 82
Antietam 4 C 176
Antietam Station 4 C
Apreal 10 I 22
Arnolds 6 B
[illegible] 9 H
Ardmore 8 F
Ardwick 8 F
Arnold 10 E 27
Arundel 9 E 1
[illegible]
Ashton 3 B 26
Ashton 8 E 35
Aspen 7 E 25
Augusta ... C
Autrey Park 7 E
Avalon 10 G 23
Avenue 9 I 22
Avery 7 E 30
Avilton 2 F 14

B

Bachmans Mills 8 B 25
Bacon Hill 13 B
[illegible] 17
Bagley 10 C 40
Balle 7 B 30
Bald Friar 11 A
Baldwin 10 C
Balnew 10 D
Baltimore 9 D 804,874
Barclay 13 D
Barksdale 13 B
Bar Neck 10 G 100
Barnes 15 K
Barnesville 6 D 119
Barrelville 3 F 104
Barstow 9 H 24
Barthlow 7 C 100
Barton 3 F
Basket 14 K
Bay View 10 B
Bayview 12 B 65
Beachville 10 K 17
Beallsville 6 D 23
Bear Creek 10 D
Beaver Creek 7 B 110
Beaverdam 11 L 43
Bedsworth 12 L 26
Beesers Summit 5 C
Bee Tree 9 A
Bel Air 10 B 1,643
Bel Alton 8 H 87
Belcamp 11 C 20
Belfast 9 B 172
Bellegrove 2 A 57
Bellevue 11 G 201
Beltsville 8 E 59
Belvedere 12 B
Benedict 9 H 175
Benevola 4 B 103
Bengies 10 C 58
Benson 10 C 42
Bentley Springs 9 B 51
Berean 9 B 20
Berkley 11 B 60
Berlin 15 I 1,479
Berrett 8 C
Berry 8 F 10
Berwyn 8 E 1,000
Bethesda 7 E 4,751
Bethlehem 12 G 80

East New Market 12 H 222
Easton 12 G 4,091
Eastport 10 E 1,510
Ebbvale 8 A
Eastview 8 B 7
Eccleston 9 C
Eckhart Junction 3 F
Eckhart Mines 3 F 810
[illegible]
Elk Mills ... B
Elk Neck ... B 76
[illegible]
Elkton 13 B .... 3,[illegible]
[illegible]
Ellicott City 8 D 1,216
[illegible]
Emmitsburg 6 A 1,236
[illegible]
Ennis 13 H
Essex 10 D 1,011
Etchison 7 D 60
Ewell 12 L 402

F

Fairbank 10 G 115
Fair Haven 9 G 20
Fair Hill 3 A 127
[illegible]
Fairmount 12 K 218
[illegible]
Fairview 4 A 42
[illegible]
Farmington 12 B 73
[illegible] 33
[illegible]
Federalsburg 12 G 1,369
[illegible]
Ferndale 10 D 200
[illegible]
Fishing Creek 11 I 361
[illegible]
Flintstone 1 A 29
Fluff 12 G 60
Forest Glen 7 E 44
Forest Hill 11 B 77
Forestvile 8 F 200
Fork 10 C 76
Forrest Hill 9 I
Fort George G. Meade 9 E
Fort Howard 10 D
Fort Hoyle 11 C
Fort Washington 7 G 105
[illegible]
Four Locks 8 F 27
[illegible]
Foxville ... 13 G 10
Franklinville 10 C 62
[illegible]
Frederick 6 C 11,115
Frederick Junction 6 C . 49
[illegible]
Friendsville 1 F 494
[illegible]
Fullerton 10 C
[illegible]
Funkstown 4 B 698
Funkstown Station 4 B

G

Gaither 8 C 21
[illegible]
Galena 1 C 266
[illegible]
Garrett Park 7 E 255
[illegible]
Glen Burnie 9 E 222
[illegible]
Glenn Dale 8 E 200
[illegible]
Germania 1 G 100

[illegible]

H

Hagerstown 4 B 30,861
Hagerstown Junction 4 B
[illegible]
Hancock 4 A 947
[illegible]
Hebron 13 I 10
Henderson ... E
[illegible]
High Hill 5 A 102
[illegible]
Highland Beach 10 F 28
High Rock 5 F 26
[illegible]
Hillsboro 12 F 200
[illegible]
Hyattsville 8 F 4,264
[illegible]

I

Ijamsville 6 C
Ilchester 9 D 102
Indianhead 7 H 1,240
[illegible]
Ironshire Station 15 I
[illegible]

J

Jacksonville 9 B 202
Jarrettsville 11 H 31
[illegible]
Jefferson 5 C 122
[illegible]
Jessups 8 E 21
[illegible]
Johnsville 7 B 302
[illegible]
Joppa 10 C 23

K

Kalmia 11 B 10
[illegible]
Kennedyville 12 D 17

[illegible]
Knoxville 5 C 326

I

Jacksonburg ... B 197
[illegible]
Laurel 8 E 2,532
[illegible]
Leitersburg 7 D 146
[illegible]
Leonardtown 9 I 697
[illegible]
Little Orleans 1 B 111
[illegible]
Lock Lynn Heights 1 G .. 198
[illegible]
Lonaconing 1 F 2,426
[illegible]
Long Green 10 C
[illegible]
Lothian 9 F
[illegible]
Lower Marlboro 9 G
[illegible]
Luke 1 I 1,064
[illegible]
Lynch 12 D
Lyons Creek 9 G 1

M

Madison 6 B
Magnolia 3 G 31
[illegible]
Manchester 11 F 162
[illegible]
Maple Grove 8 B 26
[illegible]
Mardela Springs 13 H ... 370
[illegible]
Marley Mills 12 B
[illegible]
Marshall Hall 7 G 15
[illegible]
Maryland Line 9 A 149
Mason Springs 7 H 92
[illegible]
Mayo ... 1 F 130
[illegible]
Mechanicsville 4 A 124
[illegible]
Middleburg 7 B 149
Midland 8 D 19
[illegible]
Middletown 9 F 302
[illegible]
Millersville 9 H 249
[illegible]
Millington 11 D 59
[illegible] 8 A 84
Merrill 2 F

[illegible]
Mountain Lake Park 1 G . 322
[illegible]
Mount Rainier 8 F 3,832
[illegible]
Myersville 6 B 262

N

Nanjemoy 7 I 31
[illegible]
Naval Academy 10 E 203
[illegible]
New Market 6 C 294
[illegible]
North Beach 10 G 107
North East 1 B 1,411
[illegible]
Notre Dame 6 C
Nottingham 9 G 30
Nutwell 9 G 40

O

Oakington 11 B
Oakland 1 G 1,573
[illegible]
Ocean City 16 I 946
[illegible]
Odenton 9 F 39
[illegible]
Old Detmold 3 F
Oldtown 4 F 150
[illegible]
Olney 7 E 81
Orange Grove 9 D
Orangeville 9 H 102
Oregon 9 C 75
Oriole 13 K
[illegible]
Owings 9 G 223
Owings Mills 8 C 227
Oxen Hill 8 F 23
Oxford 11 G 917

P

Paint Branch 8 E
Palmers 9 I 25
Parkton 4 B
Paris 9 G 16
Park Hall 10 K 27
Park Head 7 B
Park Mills 6 D 15
[illegible] 306
[illegible] 152
[illegible] 76
Parran 9 H 62
Parsonsburg 14 I 302
[illegible]
Pasadena 9 E 92
Patapsco 8 B 77
Patuxent 8 E 100
[illegible]
Pearson 10 I 127
Pecktonville 3 B 16
Peninsula Junction 13 K . 28
Pen Mar 5 A 10
Pennsylvania Junction 9 F
Perryman 11 C 256
Perry Point 12 B 75
Perryville 12 B 704
Petersville 5 C 127

Phelps 14 I
[illegible] 153
[illegible]
Pleasant Grove 7 B 112
[illegible]
Pocomoke City 14 K 2,567
[illegible]
Point of Rocks 5 D 106
[illegible]
Poolesville 6 D 197
[illegible]
Port Deposit 11 B 963
[illegible]
Port Republic 9 H 135
Port Tobacco Station 8 H
[illegible]
Potomac Valley Junction
[illegible]
Preston 12 G 316
[illegible]
Prince Frederick 9 H ... 477
Princess Anne 13 K 973
Principio 12 B 100
Principio Furnace 12 B . 301
Providence 12 A 47
Purdum 6 D 53
[illegible]
Putneys Bridge 8 D
Pylesville 10 A 39

Q

Quantico 13 I 255
[illegible]
Queen Anne 12 F 304
Queenstown 11 E 288
Quince Orchard 7 E 23

R

Raleigh 12 H
Randallstown 8 C 305
[illegible]
Reisterstown 8 C .... 1,[illegible]
[illegible]
Rhodesdale 13 H 23
[illegible]
Ridge 10 K 42
Ridgely 12 F 703
[illegible]
Rising Sun 12 A 565
[illegible]
Riverdale 8 F 1,330
[illegible]
Rock Hall 11 D 714
[illegible]
Rockville 7 E 1,422
[illegible]
Rosedale 10 D 304
[illegible]
Roxbury Mills 11 B 153
[illegible]
Ruthsburg 12 E 27
Rutledge 10 B 12
Rutledge 10 C
Ruxton 9 C 300

S

Sabillasville 6 A 200
Saint Augustine 13 C ... 50
Saint Denis 9 D

Saint George Island 10 K
[illegible]
Sharpsburg 5 B 598
[illegible]
Snow Hill 14 I .... 246?
Somerset 7 F 298
[illegible]

T

Takoma Park 7 E 6,415
[illegible]
Tippett 8 G 10
Timonium 9 C 253
Toddville 12 I 28
Tolchester Beach 11 D .. 104
Tolson 10 K
Tompkinsville 8 I 54
Tonoloway 2 B
Town Point 12 C 24
Townshend 8 G 26
Towson 9 C 3,701

Towson Heights 9 C
[illegible]

U

Union Bridge 7 B 862
[illegible]

V

[illegible]
Vienna 13 H 11
[illegible]

W

[illegible]
Wynne 10 K 200

Y

Yellow Springs 5 C 75

Z

Zihlman 3 F 48
Zion 12 A 145

GAZETTEER OF DELAWARE

County	Key	Area Sq. Miles	Pop
Kent	13 D	617	31,841
New Castle	13 B	435	161,032
Sussex	14 G	913	45,507
Total, 3 Counties		1,965	238,380

Adamsville 13 F
Angola 16 G 76
Ardentown 14 A
Armstrong 13 C
Ashland 13 A 30
Audenried 12 B

B

Bacons 11 H 51
[illegible]
Bear 13 B 18
Bellefonte 14 A 761
[illegible]
Benson 15 G
Bethany Beach 15 H 118

Bethel 14 H 219
Binstead 14 A
Blackbird 13 C 58
Blades 14 G 468
Blanchard 14 F 37
[illegible]
[illegible] Springs 14 A
Brenford 14 D 26
Bridgeville 14 G 957
Broad Creek 14 H

C

Camden 14 E 464
Canon 14 G 38

Carpenter 14 A 31
Carrcroft 14 A
Centerville 14 A 111
Cheswold 14 D 211
Christiana 13 B 245
Clarksville 16 H 24
Claymont 14 A 1,505
Clayton 14 D 824
Concord 14 A
Concord 14 G 300
Coochs Bridge 13 B 58
Cool Spring 15 G 202
Corbit 13 B

D

Dagsboro 15 H 118
[illegible]
Delaware City 14 B ..... 1,00[illegible]
[illegible]
Delmar 14 H 808
Dover 14 D 4,800

E

East Newark 13 A
Edge Moor 14 A 510
Ellendale 15 F 268
Elsmere 14 A 1,323

F

Fairmount 15 G 27
Farmington 14 F 117
Farnhurst 14 A 395
Faulkland 14 A
[illegible]
Frankford 15 H .... 1[illegible]
Frederica 14 E 584

G

Georgetown 15 G .... 1,[illegible]
[illegible]

Greenwood 14 F 527
Grubbs 14 A 104
Guyencourt 14 A

H

Harbeson 15 G 153
Harmony 13 A 28
Harrington 14 F 1,812
Hartly 13 D 101
Henry Clay Factory 14 A 950
[illegible]
Houston 14 F 252

K

Kenton 13 B
Kirkwood 14 A
[illegible] 13 D 175
[illegible] 14 A
Kirkwood 13 B 64

L

Landenberg Junction 14 A
[illegible]
Lewes 15 G 1,923
[illegible]
Little Creek 14 D 219
Lumbrook 14 A

M

McDonough 14 C 40
Magnolia 14 E 173
Marshallton 14 A 597
Messick 15 G
Middletown 13 C 1,247
Midway 16 G 28
Milford 15 F 3,719
Millsboro 15 H 479
Millville 16 H 193
Milton 15 G 1,130
Mission 15 H 42
Montchanin 14 A 130

Mount Cuba 14 A 51
Mount Pleasant 13 B .... 20?

N

Nassau 15 G 77
Newark 13 A .... [illegible]
[illegible]
New Castle 14 B 4,131
Newport 14 A 947

O

Oak Grove 13 G 40
Oakley 14 F 30
Oak Orchards 16 G 32
Ocean View 16 H 371
Odessa 14 C 385
Overbrook 15 G
Owens 14 F 60

P

Pardees 15 F
[illegible]
Port Penn 14 B .... 27[illegible]

R

Reliance 15 F
[illegible]
Rehoboth Beach 16 G 765
[illegible]
Richardson Park 14 A ... 1,562
Robbins 15 G 64
Rockland 14 A 409
Ross 14 G
Roxana 16 H 252
Ruthby 13 A

S

Saint Georges 14 B 265
Seaford 14 G 2,468
Selbyville 15 H 661

[illegible]

T

[illegible]

V

Vandyke 13 C
Viola 14 E 104

W

[illegible]

Y

Yorklyn 13 A 153

Index District of Columbia

Washington 7 F ... 437,571?

A REAR VIEW OF THE WHITE HOUSE, WASHINGTON, D. C., SHOWING THE WHITE HOUSE SHEEP FEEDING ON THE LAWN

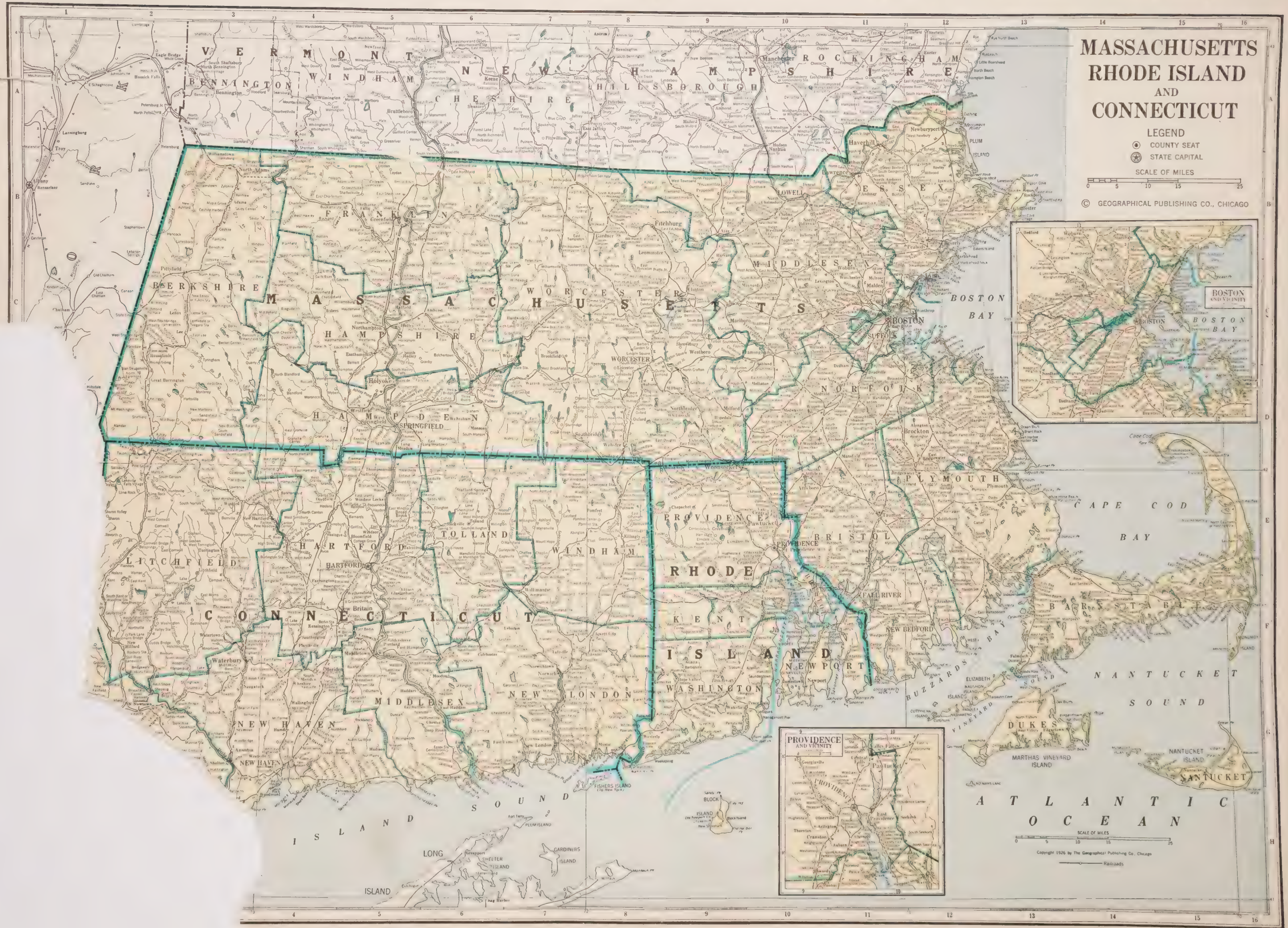
MASSACHUSETTS
RHODE ISLAND
AND
CONNECTICUT
LEGEND
COUNTY SEAT
STATE CAPITAL
SCALE OF MILES
0 5 10 15 25
© GEOGRAPHICAL PUBLISHING CO., CHICAGO
VERMONT
NEW HAMPSHIRE
MASSACHUSETTS
CONNECTICUT
RHODE ISLAND
BENNINGTON
WINDHAM
CHESHIRE
HILLSBOROUGH
ROCKINGHAM
FRANKLIN
BERKSHIRE
HAMPSHIRE
HAMPDEN
WORCESTER
MIDDLESEX
ESSEX
SUFFOLK
NORFOLK
PLYMOUTH
BRISTOL
BARNSTABLE
LITCHFIELD
HARTFORD
TOLLAND
WINDHAM
NEW LONDON
NEW HAVEN
MIDDLESEX
PROVIDENCE
KENT
NEWPORT
WASHINGTON
BOSTON BAY
CAPE COD BAY
NANTUCKET SOUND
BUZZARDS BAY
VINEYARD SOUND
LONG ISLAND SOUND
ATLANTIC OCEAN
BOSTON AND VICINITY
PROVIDENCE AND VICINITY
SCALE OF MILES
0 5 10 15 25
Copyright 1926 by The Geographical Publishing Co., Chicago
Railroads

GAZETTEER OF MASSACHUSETTS

Total, 14 Counties

A
Abington 12 D 5,871
Accord 12 D 102
Acoaxet 11 G
Acton 10 C 2,474
Acushnet 12 F 4,092
Acushnet Sta. 12 F
Adams 3 B 12,691
Adamsdale 10 E
Adamsdale Junction 10 E
Adamsville 5 D
Agawam 5 D 7,036
Agawam Jc. 5 D
Alandar 2 D 51
Allerton 12 C 453
Almont 11 B
Amesbury 12 A 11,887
Amherst 5 C 6,886
Andover 11 B 9,913
Annisquam 13 B
Arlington 11 C 36,089
Arlington Heights 11 C
Armory 5 D
Asbury Grove 12 B 16
Ashburnham 8 B 2,078
Ashburnham South 8 B
Ashby 8 B 982
Ashfield 4 B 869
Ashland 10 D 2,399
Ashley Falls 2 D 403
Ashley Pond 5 D
[illegible]
[illegible] 13 D 648
Assonet 11 E 1,255
Atherton 10 B
Athol 7 B 10,677
Athol Jc. 5 D
Atlantic 11 C
Attitash 12 A
Attleboro 10 E 21,776
Attleboro Falls 10 E 1,210
Auburn 8 D 6,147
Auburndale 10 C 4,073
Avon 11 D 2,403
Ayer 9 B 3,010
Ayers Village 11 A

B
Baintree Highlands 11 D
Baker Bridge 10 C
Baldpate 12 B
Baldwinsville 7 B 2,610
Ballardvale 11 B
[illegible] or Mansfield Sta.
Barbers 8 C
Bardwell 5 B 30
Barley 11 E
Barnstable 14 F 7,305
Barnett 5 D
Barre 7 C 3,511
Barre Plains 7 C 252
Barre Sta. 7 C
Barretts Jc. 6 D
Barrowsville 11 E 526
Bass River 16 F
Bates Crossing 8 D
Bay State 5 C
Bayview 13 B
Beach Bluff 12 C
Beacon Park 8 D
Bearcroft 11 E
Beaver Meadow 5 B
Becket 3 C 672
Becket Center 3 C
Bedford 10 C 601
Bedford Springs 10 C 20
Beechwood 12 D 508
Belchertown 6 C 3,138
Bellingham 10 D
Belmont 11 C 21,707
Berkley 11 E 1,121
Berkshire 3 B 62
Berlin 9 C 1,075
Berlin Sta. 9 C
Bernardston 5 B 893
[illegible]
Beverly Farms 12 B
Billerica 10 B 5,867
Bird Mills Sta 11 D
Bisbees 4 C
Blackinton 3 B 1,010
Black Rock 12 D
Blackstone 9 D
Blandford 4 D 544
Block Island 9 H
Bolton 9 C 764
Bondsville 6 D 2,046
Bondsville Sta 6 D
[illegible]
Bourne 13 F 2,881
Bournedale or Sampson Sta 13 E
Boxboro 10 C 12
Boxford 11 B 663
Boylston 9 C 1,097
Bradford 11 A
Bradley 8 C
Bradstreet 5 C
Braggville 10 C 62
Braintree 11 D 16,673
Braleys 12 F
Brant Rock 13 D
Brayton 11 F
Brewster 15 E 769
Brewster Sta. 15 E
Bridgewater 12 E 9,052
Brier 4 D
Briggs Corners 10 E
Briggsville 3 B
Brighton 11 C
Brightwood 5 D
[illegible] 584
[illegible]
Brookfield 7 B
Brookline 11 C
Brooks 8 C
Brookville 12 D 152
Brown 11 B
Browns 12 D
Bryantville 12 D 369
Buckland 4 B
Buckland Sta. 4 B
Burlington 10 B 1,720
Burrage 12 D
Burtt 11 B
Buzzards Bay 3 F 482

C
Cambridge 11 C 113,660
[illegible]
[illegible]
Canada Mills 8 C
Canton 11 D 6,806
Canton Corner 11 D
[illegible] 11 D 404
Careys Crossing 8 B
Carlisle 10 B 669
Carters 9 C
Carver 12 D 1,380
Caryville 10 D 545
Cashmans Crossing 8 B
Cataumet 3 F 395
Cedar 10 D
Center Village 13 D
Centerville 14 F 403
Central Square 11 C
Central Village 11 F 616
Centralville 10 B
Chaces 12 E
Chaffin 8 C
Chapinville 9 C
Charlemont 4 B 812
Charles River 10 D
Charlestown 11 C
Charlton 8 D
Charlton City 7 C 1,655
Charlton Depot 8 D 302
Chartley 11 E 604
Chatham 16 F
Chathamport 16 F
Chelmsford 10 B 7,046
[illegible]
Cherry Brook 10 C
Cheshire 3 B 1,697
Cheshire Harbor 3 B
Chester 4 C 1,464
Chesterfield 4 C 424
Chicopee 5 D 43,981
Chicopee Center 5 D
Chicopee Falls 5 D 11,942
Chicopee Jc. 5 D
Chilmark 13 G 250
Chiltonville 13 E
City Mills 10 D 303
Clark 5 C
Clarksburg 3 B 1,296
Clayton 2 D
Cleveland 8 D
Clicquot 10 D
Clifford 12 F
Clifton 12 C
Clinton 9 C 12,795
[illegible]
Cochesett 11 E
Cochituate 10 C 628
Cochituate Sta. 10 C
Cohasset 12 D 3,075
Coldbrook 7 C
Coldbrook Springs or Coldbrook Sta. 7 C 141
Coldspring or Westford Station 10 B
Collins 6 D
Collins St. 12 D
Collinsville 10 B 3,497
Colrain 3 B 1,385
Coltsville 3 C
Concord 10 C 7,491
Concord Jc. 10 C
Concord Sta. 10 C
[illegible]
Congamond 4 D
[illegible]
Conway 5 B 900
Conway Sta. 5 B
Cordage 13 E
Cordaville 9 C 229
[illegible] 14 F 450
Craigville 14 F 56
Cranes 11 E
Creamery 7 C
Cummaquid 14 F 217
Cummington 4 C 529
Curtis Crossing 12 D
[illegible]
Cushman 5 C
Cuttyhunk 12 G
Cyrus 4 B

D
Dalton 3 C 4,224
Dana 7 C 505
Danvers 12 B
Danvers Jc 12 B
Danversport 12 B
[illegible]
Dartmouth 12 F 8,766
Davis 4 B 70
Dawson 8 C
Dayville 4 C
Dean St. 11 E
Dedham 11 D
Dedham Road 11 D
[illegible] 2,332
Deerfield Jc. 5 B
[illegible]
Dennis 15 F
Dennisport 15 F 543
[illegible]
Dighton 11 E 1,141
[illegible]
[illegible]
Douglas 9 D
Douglas Jc. 9 D
[illegible]
[illegible]
Drury 3 B
Dudley 8 D
Dunstable 10 B
Duxbury 13 D 1,692
Dwight 6 C

E
East Acton 10 C 102
East Billerica 11 B
East Blackstone 9 D 205
East Boston 11 C
East Boxford or Boxford Sta. 12 B
East Braintree 11 D
East Brewster 16 E 187
East Bridgewater 12 D 3,591
[illegible]
East Brookfield 7 D 926
East Carver 12 E
East Charlemont 4 B
East [illegible] 11 D 3,765
[illegible]
East Dennis 15 F 246
[illegible]
East Douglass Sta. 9 D 2,088
East Falmouth 3 F 400
East Fitchburg 8 B
East Foxboro 11 D 177
East Freetown 12 E 415
East Freetown Sta. 12 E
East Gardner 8 B
East Groton 9 B
[illegible]
Eastham 16 E 550
Easthampton 5 C
East Harwich 16 F 216
East Haverhill 11 A
East Holliston 10 D
[illegible]
East Lee 202
East Leverett
East Littleton 10 B
East Long Meadow 5 D 3,326
East Mansfield 11 D
East Mattapoisett 12 F 245
East Middleboro 12 E
East Milton 11 D 3,204
East Northfield 6 B 462
East Norton 11 E 565
Easton 11 E 5,298
Eastondale 11 D 603
Easton Sta. 11 D
East Orleans 16 E 384
East Otis 3 D 59
East Pembroke 12 D 252
East Pepperell or Pepperell Sta. 9 B
East Portal 4 B
East Princeton 8 C
East Sandwich 14 F 170
East Saugus 12 C
East Shelburne 6 B
East Sudbury 10 C
East Taunton Middleboro Jc 11 E
East Templeton 7 B 1,000
Eastville 12 E
East Walpole 11 D 1,235
East Wareham 13 F 689
East Webster 8 D
East Weymouth 12 D 5,108
East Whately 5 C 257
East Windsor 3 C 76
Eddyville 12 E
Edgartown 14 G 1,274
Egremont Plain 2 D
Egremont South 2 D 513
Egypt 12 D 202
[illegible] 11 D
Ellisville 13 E
Elmgrove 6 B
Elmwood 12 D
Emerson 12 D
Enfield 6 C 500
Erving 6 B 1,263
Essex 12 B 1,463
Essex Falls 12 B
Everett 11 C 48,298

F
Fairhaven 12 F 10,930
Fairmount 11 D
Fairview 5 D 1,010
Fall River 11 F
Falmouth 3 F
Falmouth Heights 3 F 65
Farleys 6 B 75
Farmers 10 E
Farm Street 10 D
Farnums 3 B
Farnumsville 9 D 560
Fayville 9 C 352
Feeding Hills 5 D 764
[illegible]
Ferry 5 C
Ferry St 11 F
[illegible] 5 D
Findlen 11 D
Fisherville 9 D 808
Fiskdale 7 D 1,146
Fitchburg 8 B
Flagg St. 12 E
Flint or Flint Village Sta 11 F
Florence 5 C 2,187
Fore River 12 D
Forest [illegible] 11 F
Forest Park 5 D
Forest River 12 C
Forge Village 10 B 703
Foxboro 11 D 5,344
Foxvale 11 D
Framingham 10 C 22,199
Framingham Center 10 C 1,204
Franklin 10 D 7,028
Franklin Jc. 10 D
Franklin Park 11 C 219
Freshwater Cove Village 13 B
Furnace or Old Furnace Sta. 7 C 227

G
Garden St. 8 C
Gardner 8 B 19,386
Gates Crossing 9 C
Gates Siding 6 D
Gay Head 12 G 176
Georgetown 12 B
Gilbertville 7 C
Gill 6 B
Gleasondale 9 C
Gleason Jc. 9 C
Glendale 2 C 100
Glenwood 8 D
Globe Village 7 D
Gloucester 13 B 24,201
Goshen 4 C 286
Grafton 9 D 7,028
Granby 5 C 889
Graniteville 10 B 1,010
Granville 4 D 674
Granville Center 4 D
Gray Gables 3 F
Great Barrington 2 D 6,919
Greenbush 13 D 403
Greendale 8 C
Greenfield 5 B 16,418
Green Harbor 13 D
Green Harbor Sta. 13 D
Green Lodge 11 D
Greenwich 6 C
Greenwich Lake 6 C
Greenwich Village 6 C 123
Greenwich Village Sta. 6 C
Greenwood 11 C
Greylock 3 B
Griswoldville 5 B 300
Groton 9 B 2,429
Groveland 11 B 2,334

H
Hadley 5 C 2,682
Haggett 11 B
Halifax 12 E 725
Halifax Sta. 11 E
Halls 15 F
Hamilton 12 B 2,040
Hamilton (Wenham Sta.) 12 B
Hampden 6 D 684
Hancock 2 B 361
Hanover 12 D 2,800
Hanson 12 D 2,178
Harding 10 D
Hardwick 7 C 2,460
Harris 10 E
Harrison Square 11 C
Hartsville 3 D
Harvard 9 C 987
Harvard Sta. 9 B
Harwich 15 F 2,535
Harwich Center 15 F
Harwichport 15 F 512
Harwoods 7 C
Hastings 10 C
Hatchville 3 F
Hatfield 5 C 2,474
Hatherly 12 D
Hathorne 12 B
Haverhill 11 A 48,687
Haverhill Bridge 11 A
Hawley 4 B 313
Hayden Row 9 D
Haydenville 5 C
Heath 4 B 329
Hebronville 10 E 606
Hemlock 11 F
Heywood 8 B
Hicksville 11 F
Highland Lake 10 D
Highlands 5 D
Highlands 11 C
Hillsboro or Leverett Sta. 5 C
Hillside 10 E
Hilltop 8 D
Hingham 12 D 6,651
Hingham Center 16 D 660
Hinsdale 3 C 1,142
Hockanum 5 C
Holbrook 11 D 3,351
Holden 8 C 3,871
Holland 7 D 139
Holliston 10 D 2,861
Holyoke 5 D 56,556
Hoosac Tunnel 4 B 100
Hoosac Tunnel Sta. 4 B
Hopedale 9 D 2,974
Hopkinton 9 D 2,561
Hortonville 11 F 307
Housatonic 2 C 2,010
Howarths 8 D
Howe 12 B
Howlands 12 E
Hubbardston 7 C 1,007
Hubbardston Sta. 8 C
Hudson 9 C 8,427
Hull 12 C 2,015
Huntington 4 D 1,244
Hyannis 14 F
Hyannisport 14 F 287
Hyde Park 11 C

I
Indian Orchard 5 D 6,006
Indian Orchard Sta. 5 D
Ingalls Crossing 11 B
Interlaken 2 C 127
Ipswich 12 B 6,588
Iron Works 2 C
Irwin 2 F
Island Creek 13 E 100
Island Park 11 B
Islington 11 D 622

J
Jamaica Plain 11 C
Jamesville 8 D
Jefferson 8 C 1,152
Jefferson Sta. 8 C
Judson 11 E

K
Katama 14 G
[illegible]
Kemberma 14 C 166
Kendal Green 10 C 563
Kimball 10 D
Kingston 13 E 2,671
Knollwood or Bird Mills Sta. 11 D

L
Lake Boon 9 C 56
[illegible] 10 D
Lake Pleasant 5 B 192
Lakeville 12 E 1,577
Lancaster 9 C
Lanesboro 3 B 1,170
Lanesville 13 B
Laurel Park 5 C
Lawrence 11 B 85,068
Lawrence Jc. 11 B
Lee 2 C 4,061
Leeds 5 C 2,046
Leicester 8 D 4,442
Lenox 2 C 2,741
Lenoxdale or Niagara Sta. 3 C 504
Lenox Sta. 3 C
Leominster 8 B 21,810
Leverett 6 C 677
Lexington 11 C 9,429
Leyden 5 B 263
Lincoln 10 C 1,493
Lincoln Square 8 D
Linwood or Whitins Sta. 9 D 1,610
Lithia 4 C 85
Littleton 9 B 1,448
Littleton Common 10 B 514
Littleville 4 C
Locks Village 6 C 74
Long Meadow 5 D 4,432
Longplain 12 F
Loring Ave. 12 C
Loudville 4 C
Lowell (Middlesex Co.) 10 B 100,300
Lowell (Norfolk Co.) 11 D
Lowell Jc. 11 B
Ludlow 6 D 8,876
Lunenburg 9 B 1,920
Lynn 12 C
Lynnfield 11 D 1,644
Lynnfield Center 11 B 662
Lyonsville 5 B 61

M
Machine Shop 11 B
Magnolia 13 B
Magnolia Sta. 13 B
Malden 11 C 58,143
Manchaug 9 D 1,667
Manchester 12 B
Manns Crossing 8 B
Manomet 13 E
Mansfield 11 D
Marblehead 12 C
Marblehead Neck 12 C
Marble Ridge 11 B
Marion 12 F 1,629
Marion Sta. 12 F
Marlboro 9 C 15,594
Marlboro Jc. 9 C
Marshfield 13 D 1,616
Marshfield Hills 13 D 464
Marstons Mills 14 F 304
Mashpee 14 F 362
Matfield 12 E
Mattapan 11 C
Mattapoisett 12 F 1,499
Maynard 10 C 7,154
Maywood 8 D
Meadowbrook 11 E
Meadow View 11 B
Medfield 10 D 4,080
Medfield Jc. 10 D
Medford 11 C 59,700
Medway 10 D 3,148
Megansett 3 F
Melrose 11 C 23,124
Menauhant 3 F
Mendon 9 D 1,107
Menemsha 13 G 66
Merrick 5 D
Merrimac 11 A 2,391
Metcalfs 10 D
Methuen 11 B 21,067
Metting Lake 11 B
Middleboro 12 E 8,593
Middlefield 3 C 199
Middlesex 10 C
Middlesex Bleachery 10 B
Middleton 11 B 1,712
Midland 10 D
Miles River 12 B
Milford 9 D 14,739
Millbrook or Duxbury Sta. 13 D 202
Millbury 8 D 6,956
Millbury Jc. 9 D
Millers Falls 6 B 915
Millington 6 C 41
Millis 10 D 1,735
Mill River 2 D 505
Millville 9 D 2,111
Millville Heights 9 D
Millwood 12 B
Milton 11 C
Minot 12 D
Mirror L. 10
Mishawum 11 C
Mittineague 5 D
Monponsett 11 E
Monroe 4 B
Monroe Bridge 4 B 221
Monson 6 D 4,917
Montague 5 B
Montague Sta. 5 B
Montello 11 D
Montague City 5 B 102
Monterey 3 D 321
Montgomery 4 D 141
Montrose 11 D
Montserrat 12 B
Montvale 11 C
Montville 3 D 100
Montwait 10 C
Monument Beach 3 F 406
Moores Corner 6 C 142
Morgans Crossing 6 C
Morningdale 9 C
Mount Blue 12 D
Mount Hermon 6 B 262
Mount Pleasant 12
Mount Tom 5 C 303
Mount Washington 2 D 60
Mozart 15 F
Mundale 4 D
Muschopauge 8 C
Myricks 11 E 350

N
Nabnasset or Brookside Sta. 10 B 130
Nahant 12 C
Nantasket Jc. 12 D
Nantucket 15 G
Nashoba or Carlisle Sta. 10 B
Natick 10 C 13,610
Needham 11 C 10,833
Needham Heights 11 C 2,509
Nemasket 12 E
New Ashford 2 B 75
New Bedford 12 F 112,836
New Boston 3 D 152
New Braintree 7 C 425
New Braintree Sta. 7 C
Newbury 12 A 1,499
Newburyport 12 A 15,050
Newell 9 B
New Lenox or Yukon Sta. 3 C 202
New Marlboro 3 D 864
New Salem 6 C 419
New Salem Sta. 6 C
New Shoreham 9 H
Newton 11 C 65,295
Newton Center 11 C 4,880
Newton Highlands 11 C 3,985
Newton Lower Falls 10 C 2,541
Newton Upper Falls 10 C 2,676
Newtonville 11 C 5,366
Nichewaug 7 C
Nobscot 10 C
Nonquitt 12 F
Norfolk 10 D 1,430
North Abington 12 D 2,960
North Acton 10 C
North Adams 3 B 21,627
North Adams Jc. 3 C
North Amherst 5 C 505
Northampton 5 C 24,350
North Andover 11 B 6,891
North Andover Sta. 11 B
North Ashburnham 8 B
North Ashburnham or Naukeag Sta. 8 B
North Attleboro 10 E 10,150
North Bellingham 10 D 552
North Beverly 12 B
North Billerica 10 B 2,010
North Blandford 4 D
Northboro 9 C 1,942
North Brewster 15 E 193
Northbridge 9 D 9,678
Northbridge Center 9 D
North Brookfield 7 C 3,050
North Carver 13 E 302
North Chatham 16 F 105
North Chelmsford 10 B 2,010
North Chester 4 C
North Cohasset 12 D 203
North Cohasset Sta. 12 D
North Dana 6 C 512
North Dartmouth 12 F 975
North Dighton 11 E 1,566
North Dighton Sta. 11 E
North Duxbury 13 D
North Eastham or Hastings Sta. 16 E 145
North Easton 11 D 3,640
North Egremont 2 D 152
North Falmouth or Williams Sta. 3 F 364
Northfield 6 B 1,864
Northfield Farms 6 B 308
North Foxboro 11 D
North Grafton 9 D 3,352
North Hadley 5 C 960
North Hanover 12 D 603
North Hanson 12 D
North Harwich or Normans Sta. 15 F 233
North Hatfield 5 C 354
North Heath 4 B
North Lakeville 12 E
North Lawrence 11 B
North Leominster 9 B 1,808
North Leverett 6 C
North Lexington 11 C
North Littleton 10 B
North Marshfield 12 D 200
North Middleboro 12 E 303
North New Salem 6 B 101
North Orange 6 B 262
North Oxford 8 D 1,306
North Oxford Mills 8 D
North Pembroke 12 D 604
North Pepperell 9 B
North Plymouth 13 E 2,606
North Prescott 6 C
North Reading 11 B 1,943
North Rehoboth 11 E
North River 13 D
North Rochester 12 E
North Rutland 8 C 252
North Saugus 11 C
North Scituate 12 D 904
North Stoughton 11 D 303
North Sudbury or Raymond Sta. 10 C
North Swansea 10 E 212
North Tisbury 13 G
North Truro or Moorland Sta. 15 D 298
North Uxbridge 9 D 1,010
North Westport 11 F 539
North Weymouth 12 D 3,326
North Wilbraham 6 D
North Wilmington 11 B
North Woburn 11 C
North Woburn Jc. 11 B
[illegible]
North Worcester 8 C
Norton 11 E
Norwell 12 D
Norwich 4 C
Norwood 11 D
Norwood Central 11 D
Norwood Jc. 11 D
Norwottuck 6 C

O
Oak Bluffs 13 G 1,329
Oakdale 8 C 500
Oakham 7 C 502
Oak Island 12 C
Oak St. 5 D
Ocean Bluff 13 D
Ocean Grove 11 F 168
Oldtown 10 E
Onset 13 F 1,177
Onset Sta. 13 F
Orange 6 B 6,366
Ordway 10 C
Orleans 16 D 1,159
Osterville 14 F 677
Otis 3 D 363
Otter River 7 B
Oxford 8 D 3,943

P
Packardsville 6 C
Palmer 6 D 9,576
Pancy Park 6 C
Parker Mills 13 F
Parsons 5 C
Paxton 8 C 672
Peabody 12 B
Pecowsic 5 D
Pelham 6 C 444
Pembroke 12 D
Pepperell 9 B 2,920
Pepperell Sta. 9 B 2,128
Perrins 10 E
Perrys 9 D
Peru 3 C 108
Petersham 7 C 660
Phelps Mills 11 B
Phillips Beach 12 C
Phillipston 7 B 386
Phillipston Sta. 7 B
Pigeon Cove 13 B
Pine Ridge 10 B
Pittsfield 2 C 49,676
Plainfield 4 B 303
Plainville 10 E 1,548
Plant 5 B
Pleasant Lake 15 F 144
Pleasant View 10 E
Plimptonville 10 D
Plymouth 13 B 12,968
Plympton 12 E 511
Plympton Sta. 11 E
Pocasset 3 F 385
Point Independence 13 F
Point of Pines 12 C
Point Pleasant 8 D
Polpis 16 G
Pondville 10 D
Ponkapog 11 D 404
Pontoosuc 3 C
Porter 12 D
Pottersville 11 F 715
Pratts Jc. 9 C
Prescott 6 C 50
Prides Crossing or Prides Station 12 B
Primus 9 D
Princeton 8 C 716
Princeton Depot or Princeton Sta. 8 C 51
Procter 12 B
Provincetown 16 D 3,749
Putnams 12 E
Putnamville 12 B

Q
Quarry 3 D
Quinapoxet 8 C 202
Quincy 11 D 71,965
Quinsigamond 8 D
Quissett 13 F 167

R
Randolph 11 D 6,650
Raymond 13 E
Raynham 11 E
Raynham Center 11 E
Reading 11 D 9,747
Reading Highlands 11 B
Readville 11 D
Red Bridge 6 D
Red School 7 B
Reformatory 10 C
Rehoboth 11 E 2,610
Renfrew 3 B
Reservoir Switch 9 C
Revere 12 C 35,705
Richmond 2 C 573
Richmond Furnace 2 C 302
Richmond Summit 2 C
Ridgehill 12 D
Ringville 4 C
Rising Siding 2 D
River Bank 6 B
Riverdale 9 D
Riverside (Franklin Co.) 6 B 302
Riverside (Hampden Co.) 5 D
Riverside (Middlesex Co.) 11 C
Rochdale 8 D
Rochester 12 F 1,143
Rock 12 E 302
Rockdale 2 C
Rockland 12 D 7,504
Rockport 13 B
Rockville 10 D 202
Roslindale 11 C
Rowe 4 B
Rowley 12 B
Roxbury 11 C
Royal 14 F
Royalston 7 B 744
Russell 4 D
Rutland 8 C 2,442

S
Sagamore 13 F 792
Salem 12 C
Salem Jc. 11 B
Salisbury 12 A
Sandersdale 7 D
Sandersville 9 D
Sandhills 13 D
Sandisfield 3 D
Sandwich 14 F 1,436
Santuit 14 F
Saugus 11 C
Savoy 3 B
Savoy Center 3 B
Saxonville 10 C
Scituate 13 C
Scituate Center 12 D
Scituate Harbor 13 D
Scotland 11 E
Seaview 13 D
Seekonk 10 E
Segreganset 11 E
Shady Hill 10 C
Shattuckville 5 B 162
Shawmut 12 F
Sharon 14 D
Sharon Heights 11 D
Shawsheen 11 B 603
Sheffield 2 D 1,660
Shelburne 5 B
Shelburne Falls 5 B
Shelburne Jc. 5 B
Sheldonville 10 D
Sherborn 10 D 943
Shirley 9 B
Shirley Center 9 B
Shore Acres 13 D
Shrewsbury 9 C
Shutesbury 6 C
Siasconset 16 G
Silver Hill 10 C
Silver Lake 11 B 102
Silverlake 12 E
Silver Street 5 B
Sixteen Acres 6 D
Slater 8 D
Smiths Ferry 5 C
Smithtown or Atlantic Sta. 12 A
Soapstone 6 C
Somerset 11 E 5,330
Somerset Jc. 11 F
Somerville 11 C
South Acton 10 C
South Amherst 5 C 352
South Amherst Sta. 6 C
Southampton 5 D
South Ashburnham 7 B 876
South Athol 6 B 262
South Attleboro 10 E
South Barre 7 C 1,010
South Beach 14 G
South Bellingham 10 D
South Berlin 9 C 202
South Billerica 10 B
South Bolton 9 C
Southboro 9 C 2,166
South Boston 11 C
South Braintree 11 D 7,110
South Brewster 16 F
Southbridge 7 D 14,262
South Byfield 12 B
South Carver 13 E 403
South Chatham 16 F 295
South Chelmsford or Bynams Sta. 10 B
South Dartmouth 12 F 2,675
South Deerfield 5 C
South Dennis 15 F
South Duxbury Standish Sta. 13 D
South Easton 11 D
South Essex 12 B
Southfield 3 D
South Fitchburg 8 B
South Gardner 8 B
South Georgetown 11 B
South Groveland 11 B
South Hadley 5 C 6,772
South Hadley Falls 5 D 508
South Halifax 12 E
South Hamilton 12 D
South Hanover or Perry Sta 12 D 606
South Hanson 12 D 1,255
South Harwich 15 F 316
South Hingham 12 D 603
South Hyannis 14 F
South Lancaster or Thayer Sta. 9 C 2,004
South Lawrence 11 B
South Lee or Hurlbut Sta 2 C 202
South Lincoln or Lincoln Sta 10 C
South Lowell 10 B
South Middleboro 12 E
South Middleton 11 B
South Milford 9 D
South Monson 6 D
South Natick 10 C
South Orleans 16 E 183
South Peabody 12 B
South Rehoboth 11 E 372
South River 5 B
South Royalston or Royalston Sta. 7 B
South Salem 12 C
South Sandisfield 3 D
South Sandwich 14 F
South Seabrook 12
South Sherborn 10 D
South Spencer 7 D
South Stoughton 11 D
South Sudbury 10 C 700
South Sutton 9 D
South Swansea 11 F
South Truro 16 E
South Uxbridge 9 D
South Vernon or East Northfield Sta. 6 B 273
Southville 9 D 250
South Walpole 10 D 677
South Wareham 13 F 444
South Wellfleet 16 E 175
South Westminster 8 B
South Westport 11 F
South Weymouth 12 D 3,530
Southwick 4 D 1,461
South Williamstown 3 B 50
South Wilmington 11 B
South Worcester 8 D
South Worthington 4 C
South Yarmouth 15 F
Spencer 7 D 6,273
Springdale 11 D
Springfield 5 D 149,861
Spring Road Cross 10 C
Squannacock Jc. 9 B
Stanley 12 E
State Farm on Titicut Sta. 12 E 506
[illegible]
[illegible]
Steepbrook 11 F
Sterling or Lorin[illegible] Sta. 8 C
Sterling Jc. 8 C
Stevens 11
Still River 9 C 77
[illegible]
[illegible]
Stones Crossing 8 D
Stonybrook 10 C
Stoughton 11 D
Stoughton Jc. 11 D
Stow 10 C
Straits Pond 12
Sturbridge 7 D
Sudbury 10 C
Summit 8
Summit 9 C
Summit Siding 8 B
Summit Siding 8 C
Sunderland 5 C
Surfside 12 C
Sutton 8 D
Swampscott 12 C
Swansea 11 F
Swansea Center 11 F 680
Sweets Corners 3 B
Swift River 4 C 46
Swifts Beach 13 F

T
Talbot 9 C
Tapleyville 12 D
Tarpaulin Cove 12 G
Taunton 11 E
Teaticket 3 F
Templeton 7 B 4,158
Tewksbury 11 B 5,585
Tewksbury Jc. 11 B
Texas 8 B
Thorndale 6 D
Three Rivers 6 D
Thwaites 11 F
Tolland 4 D
Topsfield 12 B
Toulsset 11 F
Tower Hill 10 C
Townsend 9 B 1,760
Townsend Harbor 9 B 303
Truro 16 E 513
Truro Sta 15 E
Tufts College 11 C
Tully 7 B 171
Turners Falls 5 B
Turner Falls Jc. 5 B
Turnpike 10 B
Turnpike 12 E
Tyngsboro 10 B
Tyringham 3 D

U
Unionville 10 D
Upton 9 D
Uxbridge 9 D

V
Van Deusenville 2 D
Vineyard Haven 13 G 1,546

W
Waban 11 C 1,436
Wachusett 8 B
Wadsworth 10 D
Wakefield 11 C
Wakefield Center 11 C
Wakefield Jc. 11 C
Wales 7 D
Walpole 10 D
Walpole Heights 11 D
Waltham 11 C
Wamesit 11 B
Wampum 10 D
Waquoit 3 F
Ward Hill 11 B
Ware 7 D
Wareham 13 F
Ware Sta. 7 D
Warren 7 D
Warren St. 11 E
Warwick 6 B 372
Washacum 8 C
Washington 3 C
Washington Square 8 D
Washington St. 12 D
Waters River 12 B
Watertown 11 C 34,860
Waterville 7 B
Watson 4 B
Watuppa 11 F
Wauwinet 16 G
Waverley 11 C
Wayland 10 C
Wayside Inn 10
Webster (Barnstable Co.) 14 F
Webster (Worcester Co.) 8 D 12,992
Webster Jc. 8 D
Webster Mills 8 D
Wein Village 11 E
Weir Jc. 11 E
Weld St. 11 F
Wellesley 10 C
[illegible]
Wellesley Hills 10 C
Wellfleet 16 E
Wendell 6 B
Wendell Depot 6 B
Wenham 12 B 1,119
Wenham Road 12 B
West Acton 10 C
West Andover 11 B
West Auburn 8 D
West Barnstable or Clement Sta. 14 F
West Berlin 9 C
West Bedford 10 C
Westboro 9 C 6,409
West Boxford 11 B
West Boylston 8 C 2,114
West Brewster 15 F 180
West Bridgewater 12 D 3,203
West [illegible] 7 D 1,252
West Cambridge 11 C
West Chatham 16 F
West Chelmsford 10 B
West Chesterfield 4 C 151
West Chop 11 G
West Cummington 4 C 182
Westdale 12 E
West Dennis 15 F 465
West Deerfield 5 B
West Dighton 11 E
West Dudley 8 D
West Duxbury 12 D 275
West Falmouth or Longview Sta. 3 F 390
[illegible]
[illegible]
Westfield Yard 5 D
West Fitchburg 8 B
Westford 10 B
West Foxboro 10 D
West Gloucester 13 B
West Graniteville 10 B
West Granville 4
West Groton 9 B
Westhampton 4 C
West Hanover 12 D
West Harwich 15 F
West Hatfield or Hatfield Sta 5 C
West Hawley 4 B
West Hyannisport 14 F
West Leominster 8 B
West Leyden 5 B
West Lynn 12 C
West Manchester 12 B
West Mansfield 11 E
West Medford 11 C
West Medway 10 D
West Millbury 8 D
Westminster 8 B
Westminster Sta. 8 B 200
West Newbury 12 A 1,547
[illegible]
West Northfield 6 B
Weston 10 C
West Orange 6 B
West Otis 3 D
West Oxford 8 D
West Pittsfield 2 C
West Peabody 12 B
Westport 11 F 4,108
West Portal 3 B
Westport Point 11 G 323
Westport Factory 11 F
West Roxbury 11 C
West Rutland 8 C
West Rutland Sta 8 C
West Springfield 5 D
West Sterling 8 C 100
West Stockbridge 2 C 1,124
West Stockbridge Center 2 C
West Stoughton 11 D 303
West Sutton 8 D
West Tisbury 13 G
West Townsend 9 B
[illegible]
West Walpole 10 D
West Ware 6 C
West Wareham or Tremont Sta 12 E 622
West Warren 7 D 1,210
Westwood 11 D 2,095
West Worthington 4 C
West Wrentham 10 D
West Yarmouth 15 F
Weymouth 12 D
Weymouth Center 12 D
Weymouth Heights 12 D
Wharf St. 11 F
Whately 5 C 136
Whately Sta. 5 C
Wheelwright 7 C 227
White Horse Beach 13 E
White Valley 7 C 353
Whitinsville 9 D
Whitman 12 D
Whitneys 10 D
Whittenton 11 E
Whittenton Jc. 11 E
Wiano 14 F
Wigginville 10 B
Wilbraham 6 D
Wilkinsonville 8 D
Williamsburg 5 C
Williamsburg Jc. 5 C
Williamstown 3 B
Williamsville 7 C
Willimansett 5 D
Williston 5 C
Willows 9 B
Wilmington 11 B 4,019
Wilmington Jc 11 B
Winchendon 7 B 6,199
Winchendon Springs 7 B 75
Winchester 11 C
Windsor 3 B
Winneconnet 11 E
Winslows 11 D
Winslows Cross. 12 D
Winthrop 12 C
Wipples 6 D
Woburn 11 C
Wollaston 11 C
Woodburys 12 B
Woods Hole 3 F
Woodside 10 D
Woodville 9 D
Woonsocket Jc.
Worcester 8 D
Woronoco 4 D
Worthington 4 C
Wrentham 10 D
Wyben 4 D

Y
Yarmouth 15 F 1,792
Yarmouth Port or Yarmouth Sta 15 F 318

Z
Zoar 4 B 31
Zylonite 3 B

GAZETTEER OF RHODE ISLAND

Counties	Key	Area Sq Miles	Pop
Bristol	10 F	24	26,089
Kent	9 F	174	51,390
Newport	10 G	114	41,668
Providence	9 E	430	640,016
Washington	9 G	325	29,334
Total, 5 Counties		1,067	687,497

A
Abbottrum 10 E 130
Adamsville 11 F 404
[illegible]
Albion 10 E
Allenton 10 F 802
Alton 9 G 101
Anthony 9 F 1,510
Apponaug 10 F
Arcadia 9 F 76
[illegible]
Arkwright 9 F
Arlington 10 E
Arnolds Mill 10 E 102
Ashaway 9 G 606
Ashland 9 E
Ashton 10 E 807
Auburn 10 F
Austin 9 F

B
Barberville 9 F
Barrington 10 F
Beach Terrace 10 F
Belleville 10 F
Berkley 10 E
Block Island 9 H 1,075
Bradford 9 G 1,205
[illegible] 9 E 1,906
Bristol 10 F 11,953
Bristol Ferry 10 F 102
Bristol Highlands 10 F
Buttonwoods 10 F

C
Canonchet Sta. 9 G 252
Carolina 9 G 404
Carolina Sta. 9 G
Center Dale 9 E 205
Centerville 9 F
Central Falls 10 E 25,898
Charlestown 9 G 1,120
Chepachet 10 E 459
Chepiwanoxet 10 F
[illegible] 403
Clyde 9 F
Conimicut 10 F 1,104
Cononchet 8 G
Coreys Lane 10 F
Coventry 9 F 6,420
Cowesett 10 F 50
Cranston 10 E 43,914
Crompton 9 F
Crompton Sta. 9 F
Crossing 9 G
Cumberland 10 E 10,304
Cumberland Mills 10 E

D
Davisville 10 F 303
Diamond Hill 10 E

E
East Greenwich 10 F 3,649
East Natick 10 F
East Providence 10 E 29,995
Elmdale 9 E
Elmhurst 8 G
Escoheag 8 F 41
Esmond 9 E 1,205
Exeter 9 F 1,314

F
Field Sta. 9 E
Fiskeville 9 F 606
Forestdale 9 E 127
Fort Adams 10 G
Foster 9 E 942
Foster Center 9 E 200
Frenchtown 9 F

G
Georgiaville 9 E 808
Glendale 9 E 602
Glen Rock 9 G
Gould 9 G
Grants Mill 10 E
Greene 9 F 103
Greenhill 9 G
Greenville 9 E 602
Greenwood 10 F
Greystone 10 E 309

H
Hamilton 10 G 300
Hamlet 9 E
Harmony 9 E 202
Harris 9 F
Harrisdale 9 E
Harrisville 9 E 2,605
Haversham 9 G
Hillsgrove 10 F 906
Homestead 10 F
Hope 9 F 1,106
Hope Valley 9 G 1,110
Hopkinton 8 G 2,823
Howard 10 F 205
Hoxsie 10 F 26
Hughesdale 9 E 303

I
Island Park 11 F 252

J
Jackson 9 F
Jamestown 10 G 1,599
Johnston 10 E 9,357

K
Kenyon 9 G 152
Kingston 9 G 205

L
Lafayette 10 F 804
Lakewood 10 F
Lawtons 10 F
Liberty 9 F 135
Limerock 10 E 530
Little Compton 11 G 1,396
Longmeadow 10 F 33
Lonsdale 10 E 3,710
Lymansville 10 E 302

M
Manville 10 E 6,009
Mapleville 9 E 1,000
Matunuck 9 G 98
Mellville 10 F
Mashanticut 10 F 727
Middletown 10 F 2,499
Millville 9 F
Moosup Valley 8 F

N
Narragansett Pier 10 G 1,255
Nasonville 9 E 700
Natick 10 F 3,510
Newport 10 G
Nooseneck Hill 9 F 233
North Scituate 9 E 1,200
North Tiverton 11 F 1,712
Northup Avenue 10 E
Norwood 11 F 475

O
Oakland 9 E 602
Oakland Beach 10 F 500
Oakland Center 9 E
Oaklawn 10 F 151
Olneyville 10 E

P
Pappasquash Rd 10 F
Pascoag 9 E
Pawtucket 10 E 77,203
Peace Dale 9 G 1,600
Perrysville 9 G
Phenix 9 F
Phillipsdale 10 E 203
Pine Hill 9 F
Pleasant View 8 G
Point Judith 10 G 265
Pontiac 10 F 1,300
Portsmouth 10 F 2,966
Portsmouth Sta. 10 F
Potterhill 9 G
Primrose 9 E
Providence 10 E
Prudence 10 F 151

Q
Quidnick 9 F
Quonochontaug 8 G 95

R
River Point 9 F
Riverside 10 F
Riverview 10 F
Rockland 9 E
Rockville 7 G
Round Top 9 E
Rumford 10 E 600

S
Sakonnet 11 G
Saunderstown 10 G 303
Saylesville 10 E 2,210
Shannock 9 G 500
Shawomet 10 F 100
Silver Spring 10 E
Slatersville 9 E
Slocum 9 G
Smithfield 11 E
South Ferry 10 G
South Foster 9 E 41
South Portsmouth 10
South Scituate 9 F
South Warren 10 F
Spragues 10 G
Stillwater 9 E 353
Summit 9 F 302

T
Tarkiln 9 E 300
The Hammock 10 F
Thornton 10 E
Tiverton 11 F
Tiverton Four Cors 11
Tiverton Sta 11 F

U
Usquepaugh 9 G 141

V
Valley Falls 10 E 3,760
Vernon 9 F

W
Wakefield 9 G
Wallum Lake 9 E
Warren 10 F 7,972
Warwick 10 F 23,195
Washington 9 F
Watch Hill 8 G
Weekapaug 8 G 500
West Barrington
Westcott 9 F
Westerly 8 G
West Gloucester 8 E 200
West Greenwich 8 F 402
West Kingston or Kingston Sta. 9 G 177
West Warwick 10 F 17,695
Whipple 9 E
Whiterock 8 G
Wickford 10 F
Wickford Jc 10 F
Wickford Landing 10 F
Woodlawn 10 E
Wyoming 8 G
Woonsocket 7 E
Woodville 9 G
Wood River Jc. 9 G

GAZETTEER OF CONNECTICUT

Counties	Key	Area Sq Miles	Pop
Fairfield	2 G	631	384,272
Hartford	5 E	729	[illegible]
Litchfield	2 E	925	[illegible]
Middlesex	5 G	369	51,329
New Haven	4 G	[illegible]	[illegible]
New London	7 G	659	[illegible]
Tolland	6 E	404	[illegible]
Windham	7 E	[illegible]	54,028
Total 8 Counties		4,820	1,602,263

A
Abington 7 E 161
[illegible] 2 H
Addison 5 F 468
Air Line Jc. 4 G
Allerton Farms 3 G
Allyndale 2 D
Allyns Point 7 G
Amston 6 F 109
Andover 6 F 430
Ansonia 3 G 19,860
Arnolds 6 G
Ashford 7 E
Aspetuck 2 H
Attawaugan 8
Atwood 8
[illegible]
[illegible]

B
Browns 3 F
Buckingham 5 F 83
Buckland 5 E 80
Bulls Bridge 1 F
Burlington 4 E 1,082
Burlington Sta. 4 E
Burnham 4 F
Burnhams 5 E
Burnside 5 E 2,060
Burrville 3 E 55
Butler 8 E

C
Campbell 6 E
Campville 3 F
Canaan 2 D 563
Canaan Valley 2 D
[illegible]dale 2 H 252
[illegible]rbury 7 F 941
[illegible]bury Sta 7 F
[illegible] 2,390
[illegible] 160
[illegible] 402
[illegible] 590
[illegible] 420

D
Darien 2 H 6,926
[illegible] 5 E 1,777
Deep River 6 G 2,332
Derby 3 G
[illegible] 3 G
Devon 3 H
Dickinson 6 F
[illegible] H
Dodgingtown 2 G
[illegible] G
Durham 5 G 1,044
Durham Center 5 G 410
Durham Station 5 G

E
Eagleville 6 E 686
East Berlin 5 F 680
East Canaan 2 D 406
East Cornwall 2 E
East Danbury 2 G
East Farms 4 F
Eastford 7 E
East Glastonbury 5 F
East Granby 4 E
East Haddam 6 G
East Hampton 5 F
East Hanover 4 F
East Hartford 5 E 16,415
East Hartford Meadow 5 F
East Hartland 4 E 200
East Haven 4 G 7,858
East Kent 2 F
East Killingly 8 E 1,370
East Litchfield 3 F 75
East Lyme 7 G 2,576
East Lyme Sta 7 G
East Meridian 4 G
East Morris 3 F
East New London 7 G
East Norwalk 2 H 3,523
Easton 2 H 1,010
East Plymouth 3 F
East Port Chester 1 H
East Putnam 8 E
East River 5 G 326
East Summit 4 F
East Thompson 8 E 177
East Wallingford 4 G
East Waterville 3 F
East Willington 7 E 306
East Windsor 4 E
East Windsor Hill 5 E 898
East Winsted 3 E
East Woodstock 7 E 571
[illegible] 6 E 2,252
[illegible]
[illegible] 2 E
[illegible] 3,900
[illegible] E 13,103
[illegible]ridge 5 E
[illegible] 2,771
[illegible] 6 G 145

F
Floyddville 4 E
Forestville 4 F 2,730
Fort Point 7 G
Foxom 4 G
Franklin 7 F 609
Freemans 5 D
French River 8 E

G
Gales Ferry 7 G 450
Gardner Lake 7 G
Gaylordsville 2 F 319
Georgetown 2 H 575
Gildersleeve 5 F 425
Gilead 6 F 222
Glasgo 8 F 142
Glastonbury 5 F 5,777
Glenbrook 1 H 890
Glenville 1 H 988
Glovers Siding 2 G
Goodyear 8 E 406
Goshen (Litchfield Co.) 3 E 683
Goshen 6 F
Granby 4 E 1,386
Granby Sta. 4 E
Grants 3 E
Grassy Plain 2 G
Greenfield Hill 2 H 128
Greens Farms 2 H 298
Greens Pond 2 F
Greenville 7 F
Greenwich 1 H 5,981
Greystone 3 F
Griffins 5 E
Griswoldville 5 F
Grosvenor Dale 8 E 340
Guilford 5 G
Groton Long Pt 7 G 110
Grove Beach 6 G
Groton 7 G 1,122
Gurleyville 7 E

H
Haddam 5 G 1,754
Hadlyme 6 G 290
Hadlyme Sta. 6 G
Hallville 7 G
Hamburg 6 G 253
Hamden 4 G
Hampstead 4 E
Hampton 7 E 509
Hampton Sta. 7 E
Hancock 3 F
Hanover 7 F 243
Hanover Springs 2 G
Hartford 5 E 163,818
Hartland 4 D
Harwinton 3 E 941
Hattertown 2 G
Hawleyville 2 G 511
Hayden 5 E
Haystack 3 D
Hazardville 5 E
[illegible]
Howard Valley 7 F
Huntington 3 G 9,450
Huntsville 2 E
Hurlbutt 2 H

I
Ivoryton 6 G 606

J
Jericho 3 F
Jewett City 8 F 4,436
Judds Bridge 2 F

K
Kelseys 5 F
Kensington 4 F 1,656
Kent 2 F 1,051
Kent Furnace 2 F
Kibbe 6 E
Killingly 8 E 8,849
Killingworth 5 G 485
Klondike 8 E

L
Lake 3 F
Lake Compounce 4 F
Lake Kanosha 1 G
Lakeside 3 F
Lakeview Park 6 F
Lakeville 2 E 2,110
Lanesville 2 F
Lanthorn Hill 8 G
Laurel 5 F
Laurel Glen 8 G
Lawrence 3 E
Lebanon 7 F 1,433
Lebanon Sta. 7 F
Ledyard 7 G 1,143
Leetes Island 5 G
Leonard Bridge 6 F
Lime Rock 2 E 56
Lime Rock Sta. 2 E
Lisbon 7 F 1,097
Litchfield 3 F 1,075
Little Haddam 6 G
Little River 5 F
Long Hill 3 H 458
Long Ridge 1 H 710
Lords Point 8 G
Lyman Viaduct 6 F 38
Lyme 6 G 640
Lyme Sta. 6 G
Lyons 3 H
Lyons Plain 2 H

M
Madison 5 G 1,880
Madison Sta. 5 G
Maltbys 2 E
Manchester 5 E 21,950
[illegible] 5 E
Middlefield 5 G 1,204
Middlefield Center 5 G
Middle Haddam 5 F 54
Middletown 5 F 24,422
Midway 7 G
Milford 3 H 12,500
Mill Brook 3 E
Milldale 4 F 774
Millers 2 D
Millington 6 G
Mill Plain 1 G 338
Mills 7 F
Millstone 7 G 94
Milton 2 E 152
Minortown 3 F 210
Mohegan 7 G 190
Momauguin 4 G
Monroe 3 G 1,221
Monroe Sta. 3 G
Montowese 4 G 836
Montville or Palmerville Sta. 7 G 1,600
Montville Sta. 7 G 3,962
Moodus 6 G 1,430
Moose Meadow 6 E
Moosup 8 F 3,765
Morris 3 F 480
Morris Sta 2 F
Mount Carmel 4 G 1,075
Mount Carmel Center 4 G
Mount Hope 7 E
Mystic 8 G 3,450

N
Naubuc 5 F
Naugatuck 3 G
New Britain 4 F
New Canaan 1 H
New Fairfield 2 G
Newfield 5 F
New Hartford 4 E 1,836
New Haven 4 G 162,650
Newington 5 F 4,569
Newington Jc. or Newington Sta. 5 F 680
New London 7 G
New Milford 2 F 4,833
New Preston 2 F 570
New Preston Sta. 2 F
Newtown 2 G
Niantic 7 G 1,520
Nichols 3 H 200
Nineveh Falls 5 G
Noank 8 G 1,998
Nolans 2 F
Norfolk 3 E 1,293
Noroton 2 H 700
Noroton Heights or Noroton Sta. 2 H 900
North Ashford 7 E
North Ashford 7 E 55
North Branford 4 G 1,329
North Bridgeport 3 H
North Canaan 2 D 2,287
[illegible] 4 E
[illegible] D
North Sterling 8 F 93
North Stonington 8 G
Northville 2 F 105
North Westchester 6 F 188
North Wilton 2 H
North Windham 7 F 834
North Woodbury 3 F
North Woodstock 7 E 341
Norwalk 2 H
Norwich 7 G
Norwichtown 7 F 653
Nut Plains 5 G

O
Oakdale 4 G 252
Oakdale 7 G
Oakville 3 F 554
Ocean Beach 7 G
Occum 7 F 1,370
Old Lyme
Old Mystic 8 G 845
Old Saybrook 6 G 1,644
Oneco 8 F 268
Orange 3 G 1,612
Orcutts 6 E
Ore Hill 2 E
Oronoque 3 H
Osborntown 3 F
Oxford 3 G 1,141
Oxford Sta. 3 G

P
Pachaug 8 F 220
Packer or Packerville Station 8 F 54
Park Lane 2 F
Parkville 5 F
Parlor Rock 3 G
Pawcatuck 8 G
Pendleton Hill 8 G
Pepper Crossing 3 G
Pequabuck or Terryville Sta 3 F
Pine Grove 2 E
Pine Meadow 4 E 192
Pineorchard 4 G 190
Plainfield 8 F
Plainville 4 F
Plantsville 4 F
Plattsville 3 H 101
Pleasant Valley 4 E 176
Plumes 3 F
Plymouth 3 F 6,055
Polkville 4 F
Pomfret 8 E 1,614
Pomfret Center 8 E 488
Pomfret Station 8 E
Pomperaug 3 F
Poquetanuck 7 G
Poquonock 5 E
Poquonock Bridge 7 G 650
Porters 4 F
Portland 5 F
Portland Station 5 F
Preston 8 G 3,928
Prospect (New Haven Co.) 5 F 331
Prospect 4 G
Putnam 8 E 7,308

Q
[illegible] Hill 7 G 460
[illegible] 580
[illegible] 230
[illegible] 1,587
[illegible] 2 G 352

R
Reynolds Bridge 3 F 302
Ridgebury 1 G
Ridgefield 2 G 3,552
River 4 E
Riverbank 1 H
River Falls 7 G
Riverside 1 H 800
Riverton 3 E 346
Rockfall 5 F 698
Rockland 5 G
Rockville 6 E 7,432
Rockyhill 6 F
Romford 2 F
Round Hill (Fairfield Co.) 1 H 400
Round Hill 7 F
Rowayton 2 H 903
Roxbury 2 F 617
Roxbury Falls 2 G
Roxbury Station 2 F 180
Rye St. 5 E

S
Sachem Head 5 G
Sachem Head Sta. 5 G
Sadds Mills 5 E
Salem 6 G
Salisbury 2 E 2,497
Sand Pit 7 G
Sandy Hook 2 G 1,055
Sandy Hook Sta. 2 G
Saugatuck or Westport Sta. 2 H 880
Savin Rock 4 G
Saybrook 6 G 2,372
Saybrook Point 6 G
Saybrook Sta 6 G
Scotch Cap 7 G
Scotland 7 F 400
Scotland Sta 7 F
Seymour 3 G 6,776
Shailerville 6 G
Sharon 2 E
Sharon Valley 2 E
Sheldon St. 5 E
Shelton 3 G 10,110
Shepaug 2 G
Sherman 2 F
Shetucket 7 F
Shewville 8 G
Short Beach 4 G 248
Silver Lane 5 F 880
Silver Mine 2 H
Simsbury 4 E
Smiths 5 F
Somers 6 E 1,910
Somerville 6 E 1,045
Sound Beach 1 H 900
Sound View 6 G 248
South Woodstock 8 E 458
South Britain 2 G 404
South Britain Sta 2 G
Southbury 3 G 1,126
South Canaan 2 E
South Coventry 6 F 1,500
South Coventry Sta 6 F
So. Glastonbury 5 F 1,248
Southington 4 F 5,125
Southington Road 4 F
South Kent or Woodrow Sta. 2 F 110
South Killingly 8 E 292
South Lyme 6 G 89
South Lyme Sta. 6 G
So. Manchester 5 F 15,490
South Meriden 4 G
South Norfolk 3 E
South Norwalk 2 H 15,490
Southport 2 H 1,482
South St. 5 E
So. Wethersfield 5 F
South Willington 6 E 154
South Windham 7 F 710
South Windsor or Wapping Sta. 5 E
Springdale 1 H
Springdale Cemetery 1 H
Spring St. F
Squantuck 3
Stafford 6 5,943
Stafford Springs or Stafford Sta. 6 E 3,485
Staffordville 6 E
State Line 2 E
Stamford 1 H 46,282
Stanwich 1 H
State St. 5 F
Stepney 2 G
Stepney Depot or Stepney Sta. 3 G 350
Sterling 8 F 1,231
Stevenson 3 G
Still River 2 F
Stonington 8 G 2,006
Stony Creek 4 G
Stratford 3 H
Strattons 4 E
Strongtown 3 G
Suffield 5 E 4,342
Summit 3 E
Summit 6 G

T
Taconic 2 D 56
Tafts 7 F
Taftville 7 F 1,938
Talcottville 5 E 212
Talmadge Hill 1 H
Tariffville 4 E 1,135
Tatonic 1 H
Terryville 3 F 4,925
Thames 7 G
Thamesville 7 G
Thomaston 3 F 4,173
Thompson 8 E 4,917
Thompson Sta. 8 E
Thompsonville 5 E 11,580
Tolland 6 E 1,083
Tolles 3 F
Topstone 2 G
Torrington 3 E
Totoket 4 G
Towantic 3 G 315
Tracy or Yalesville Station 4 G
Trading Cove 7 G
Trumbull 3 H
[illegible]
Twin Lakes 2 D
Tyler City 4 G
Tylerville 6 G

U
Uncasville 7 G 1,600
Union 7 E
Union City 3 G 2,495
Unionville 4 F 2,725
U. S. Submarine Base 7 G

V
Valley Forge 2 H
Valley Sta. 2 F
Vernon 6 E 8,690
Vernon Center 6 E
Versailles 7 F 1,090
Voluntown 8 F 651

W
Wallingford 4 G 11,170
Walnut St. 5 E
Walton 3 E
Wapping 5 E 390
Warehouse Point 4 E 1,940
Warren 2 F 306
Warrenville 7 E 541
Washington 2 F 1,748
Washington Depot or Washington Sta. 2 F 1,150
Washining 2 D
Waterbury 3 F
Waterford 7 G
Watertown 3 F
Waterville 3 F
Wauregan 8 F
Wauregan Sta. 8 F
Weatogue 4 E
Wells Woods 6 F
Weltons 3 F
West Ashford 7 E
West Avon 4 E
Westbrook 6 G
West Cheshire or Cheshire Sta. 4 G
Westchester 6 F
Westchester Sta. 6 F
West Cornwall 2 E 328
Westfield 5 F
Westford 7 E
West Goshen 2 E
West Granby 4 E
West Hartford 4 F
West Hartland 4 D
West Haven 4 G
West Mystic 8 G
Weston 2 H
Westport 2 H
West Redding or Redding Sta. 2 G
West Rivet Jc. 4 G
West Shore 2 G
West Simsbury 4 E
West Stafford 6 E 238
West Suffield 5 E
West Thompson 8 E 148
West Torrington 3 E 108
Westville 4 G
Westway 6 E
West Willington 6 E
West Winstead 3 E
West Woodstock 7 E 116
Wethersfield 5 F 7,507
Wheatons 3 F
Whigville 4 F
Whiting River 2 D
Whitneys 4 E
Whitneyville 4 G 2,735
Willimantic 7 F
Willington 6 E 1,213
[illegible] 5 F 1,355
[illegible] 2 H
Wilsonville 8 E 90
Wilton 2 H 2,133
Winchester Center 3 E 50
Windham 7 F 13,743
Windimere 5 E
Windsor 5 E 5,302
Windsor Locks 5 E 4,072
Windsorville 4 E 150
Winnipauk 2 H
Winsted 3 E
Wolcott 4 F
Woodbridge 3 G
Woodbury 3 F 1,742
Woodmont 4 G 531
Woods 5 E
Woodstock 8 E 1,700
Woodstock Valley 7 E
Woodville 2 F
Woodway 2 H
Wopowog 6 G

Y
Yalesville 4 G 740
Yantic 7 F 388

MICHIGAN
LEGEND
COUNTY SEATS
STATE CAPITAL
SCALE OF MILES
COPYRIGHT
GEOGRAPHICAL PUBLISHING CO.
CHICAGO
LAKE SUPERIOR
LAKE MICHIGAN
LAKE HURON
LAKE ERIE
CANADA
WISCONSIN
INDIANA
OHIO
ISLE ROYAL (TO KEWEENAW CO.)
MANITOU I.
Straits of Mackinac
Mackinac Island
BOIS BLANC I.
GARDEN I.
HOG I.
HIGH I.
BEAVER I.
PRESQUE ISLE
Whitefish Bay
Sault Ste Marie
Marquette
Escanaba
Iron Mountain
Menominee
Marinette
Green Bay
Sturgeon Bay
Manistique
Petoskey
Cheboygan
Alpena
Bay City
Saginaw
Flint
Lansing
Grand Rapids
Muskegon
Ludington
Manistee
Milwaukee
Chicago
Detroit
Toledo
Cleveland
Port Huron
Sarnia
Goderich
Kincardine
Southampton
Sheboygan
Manitowoc
Kewaunee
Algoma
Oconto
Racine
Kenosha
Waukegan
Evanston
Port Washington
Benton Harbor
St. Joseph
Michigan City
Hammond
Gary
Porter
Elkhart
Goshen
South Bend
Longitude West from Greenwich

GAZETTEER OF MICHIGAN

County	Key	Area Sq. Miles	Pop.
Alcona	13 N	684	4,989
Alger	5 K	920	9,327
Allegan	21 F	833	38,974
Alpena	12 N	584	18,574
Antrim	12 H	475	9,979
Arenac	16 M	374	8,007
Baraga	4 F	917	9,168
Barry	21 H	556	20,928
Bay	17 M	443	69,474
Benzie	13 F	314	6,587
Berrien	23 E	569	81,066
Branch	24 H	497	23,950
Calhoun	22 J	693	87,043
Cass	24 F	493	20,888
Charlevoix	11 H	411	11,981
Cheboygan	Q 7, 10 K	725	11,502
Chippewa	Q 5	1,573	25,047
Clare	16 J	582	7,032
Clinton	20 K	571	24,174
Crawford	13 K	575	3,097
Delta	7 K	1,169	32,280
Dickinson	6 G	776	29,941
Eaton	21 J	571	31,728
Emmet	11 H	485	15,109
Genesee	19 M	655	211,641
Gladwin	16 K	519	7,424
Gogebic	5 C	1,133	31,577
Grand Traverse	13 G	467	20,011
Gratiot	18 K	579	30,252
Hillsdale	24 K	597	27,417
Houghton	3 E	1,019	52,851
Huron	16 O	854	31,132
Ingham	21 K	553	116,587
Ionia	20 J	579	35,093
Iosco	15 N	570	7,517
Iron	5 F	1,200	20,805
Isabella	17 J	572	21,126
Jackson	22 K	707	92,304
Kalamazoo	22 G	562	91,368
Kalkaska	13 H	573	3,799
Kent	19 G	860	240,511
Keweenaw	2 F	554	5,076
Lake	16 F	579	4,066
Lapeer	19 N	666	28,348
Leelanau	12 F	338	8,206
Lenawee	24 L	743	49,849
Livingston	21 M	568	19,274
Luce	5 N	920	6,528
Mackinac	6 P	1,044	8,783
Macomb	21 O	472	77,146
Manistee	14 F	562	17,409
Marquette	5 H	1,870	44,076
Mason	16 E	494	18,756
Mecosta	17 H	571	15,738
Menominee	8 H	1,056	23,652
Midland	17 L	529	19,150
Missaukee	15 H	582	6,992
Monroe	24 N	573	52,485
Montcalm	18 H	724	27,471
Montmorency	12 L	561	2,814
Muskegon	18 E	504	84,630
Newaygo	17 G	851	17,029
Oakland	21 N	886	211,251
Oceana	17 E	543	13,805
Ogemaw	15 L	580	6,595
Ontonagan	3 C	1,333	11,114
Osceola	16 H	577	12,806
Oscoda	13 L	576	1,728
Otsego	12 K	528	5,554
Ottawa	20 F	565	54,858
Presque Isle	11 M, 8 R	678	11,330
Roscommon	15 K	538	2,065
Saginaw	18 M	828	120,717
St. Clair	20 P	710	67,563
St. Joseph	24 G	503	30,618
Sanilac	18 P	976	27,751
Schoolcraft	6 M	1,207	8,451
Shiawassee	19 L	557	39,517
Tuscola	18 N	827	32,934
Van Buren	22 F	617	32,637
Washtenaw	22 M	704	65,530
Wayne	22 O	620	1,888,946
Wexford	15 G	577	16,827
Total, 83 counties		57,480	4,842,325

A

Acme 13 H...75
Ada 20 G...444
Adair 20 P...151
Adamsville 24 F...126
Addison 23 L...452
Adrian 24 L...12,891
Advance 12 H...
Aetna 18 F...50
Afton 8 Q, 11 K...
Agate 4 D...50
Agnew 20 F...101
Ahmeek 1 F...624
Akron 18 N...441
Alabaster 15 M...303
Alabaster Junction 15 M...
Alamo 22 G...151
Alanson 8 P, 11 J...287
Alaska 20 G...202
Alba 12 J...454
Albion 22 J...8,324
Alcona 13 N...
Alden 13 H...353
Alfred 6 H...
Algansee 24 J...50
Alger 16 L...176
Algonac 21 P...1,728
Alicia 19 L...
Allegan 21 F...3,933
Allen 23 J...555
Allenton 20 O...101
Allenville 6 P, 9 J...100
Allouez 1 F...1,110
Alma 18 K...[illegible]
Almont 20 O...[illegible]
Aloha 8 Q, 11 K...
Alpena 12 N...12,[illegible]
Alpha 6 F...[illegible]
Alston 3 E...[illegible]
Alto 20 H...404
Alton 18 H...151
Alverno 8 Q, 10 K...
Amadore 19 P...128
Amasa 5 F...400
Amber 16 E...
Amble 18 H...161
Amelith 18 L...505
Anchorville 21 P...454
Ann Arbor 22 M...26,872
Antlers 3 H...
Antrim 13 J...
Applegate 18 P...207
Arcadia 14 F...456
Ardis 15 J...25
Arenac 16 M...
Argentine 20 M...108
Argyle 18 O...111
Arlene 14 H...25
Armada 20 O...840
Arn 18 M...
Arnheim 3 F...14
Arnold 6 H...151
Arthur Bay 9 H...
Ashley 19 K...419
Ashton 16 G...171
Assinins 3 F...50
Assyria 22 H...101
Athens 23 H...621
Atkins 19 P...50
Atlanta 12 L...85
Atlantic Mine 2 E...2,000
Atlas 20 N...282
Attica 20 O...404
Atwater 17 O...25
Atwood 12 H...50
Auburn 17 L...303
Au Gres 16 M...200
Augusta 22 H...711
Aura 3 F...202
Aurelius 21 K...179
Au Sable 14 N...61
Au Train 5 K...151
Averill 17 L...75
Avoca 19 P...300
Avondale 16 H...60
Axin 15 G...20
Azalia 23 M...129

B

Bach 17 N...
Bad Axe 17 O...2,324
Bagley 8 H...309
Bagnall 14 G...
Bailey 19 G...305
Baldwin 16 G...518
Balsam 5 F...
Baltic 2 E...2,506
Bamfield 14 M...
Banat 8 H...200
Bancroft 20 L...439
Bangor 22 F...1,269
Bankers 24 K...101
Bannister 19 K...353
Baraga 3 F...1,040
Barbeau 5 Q...50
Barclay 5 D...
Barker Creek 13 H...100
Bark River 7 J...707
Baroda 23 F...291
Barques 16 O...
Barryton 17 H...367
Bart 17 N...
Barton City 13 M...
Basswood 5 E...
Batavia 24 H...88
Bath 20 K...353
Battle Creek 22 H...43,301
Bay City 17 M...47,350
Bay Port 17 N...202
Bayshore 11 H...203
Bayside 17 M...
Baxter 14 G...
Beacon 4 G...1,010
Beacon Hill 2 E...
Beadle 22 H...
Beal City 17 J...85
Bear Lake 14 F...126
Beaton 5 D...
Beaver Lake 15 K...
Beaverton 17 K...528
Bedford 22 H...202
Beebe 18 K...
Beech 22 N...153
Beechwood 5 E...25
Belding 19 H...4,140
Bellaire 12 H...517
Belle Harbor 1 C...3,920
Belleville 23 N...758
Bellevue 23 J...1,029
Belmont 19 G...90
Bendon 14 G...101
Bennington 20 L...126
Benson 15 H...
Bentley 16 L...606
Benton Harbor 23 E...15,416
Benzonia 14 F...622
Bergland 4 C...200
Berlamont 22 F...141
Berrien Center 23 E...161
Berrien Springs 23 E...1,407
Berry 19 E...
Betrand 24 E...25
Berville 20 O...161
Bessemer 4 B...4,019
Bessemer Junction 4 B...
Bethel 24 J...40
Betzer 24 K...10
Beulah 14 F...353
Big Bay 3 H...302
Big Beaver 21 O...121
Big Rapids 17 G...4,670
Billings 16 K...
Bimo 24 L...
Bingham 13 G...75
Birch 4 H...
Birch Run 19 M...404
Birdsall 23 L...50
Birmingham 21 O...9,539
Bishop 18 F...20
Biteley 17 F...75
Blackmar 19 M...
Blackriver 13 N...101
Blaine 19 P...116
Blanchard 18 J...252
Blaney 6 M...256
Blaney Junction 6 M...
Blissfield 24 M...2,103
Bloomfield Hills 21 N...1,127
Bloomingdale 22 F...386
Bois Blanc 7 Q, 10 K...
Bolton 12 M...202
Bonifas 5 D...353
Boon 15 G...277
Borland 18 H...
Bovine 4 F...
Boyden 18 J...
Boyne City 12 J...2,649
Boyne Falls 12 J...199
Bradley 21 G...141
Brampton 7 J...100
Branch 16 F...101
Brant 19 L...203
Brassar 4 R...
Bravo 21 F...100
Breckenridge 18 K...683
Breedsville 22 F...167
Brest 23 N...131
Brethren 15 F...101
Brevort 6 O, 9 J...100
Brice 19 J...25
Bridgeman 24 E...848
Bridgeport 18 M...353
Bridgeton 18 F...75
Bridgewater 23 M...119
Brighton 21 M...1,284
Brimley 5 Q...410
Brinton 17 J...202
Bristol 16 G...
Britton 23 M...385
Brohman 17 G...
Bronson 24 H...1,644
Brooklyn 23 L...731
Brown City 19 O...786
Bruce Crossing 4 D...46
Brunswick 18 F...101
Brutus 8 P, 11 J...141
Buchanan 24 E...3,916
Buckley 14 G...236
Bucks 13 K...
Bunker Hill 22 L...80
Burlington 23 J...195
Burnips 21 F...227
Burr Oak 24 H...680
Burt 19 M...151
Burt Lake 8 P...
Burton 20 L...126
Butler 23 J...72
Butman 16 K...25
Butternut 19 J...303
Byron 20 M...379
Byron Center 20 G...505

C

Cadillac 15 H...9,571
Cady 21 O...75
Caffey 6 O...
Cahoon 12 M...
Calderwood 5 D...
Caldwell 17 J...151
Caledonia 20 G...436
California 24 J...202
Calumet 2 F...1,557
Camden 24 J...316
Canboro 17 O...
Canonsburg 19 H...167
Capac 20 O...837
Carbondale 9 H...
Carland 19 L...90
Carleton 23 N...830
Carlisle 21 J...78
Carlshend 5 J...151
Carlson 5 D...
Carney 8 H...404
Caro 18 N...2,552
Carp Lake 7 P, 10 J...101
Carrollton 18 M...3,010
Carson City 19 J...962
Carsonville 18 P...443
Cascade 20 G...101
Cascade Junction 5 H...
Casco 20 P...85
Caseville 16 N...412
Cash 18 P...66
Casnovia 19 G...254
Caspian 6 E...1,886
Cass City 17 O...1,256
Cassopolis 24 F...1,446
Cathro 12 N...
Cedardale 17 P...50
Cedar River 8 H...505
Cedar Run 13 G...80
Cedar Solon 13 G...
Cedar Springs 19 G...1,103
Cedarville 6 Q, 9 L...151
Cement City 23 L...505
Center 24 E...
Center Line 22 O...2,604
Centerville 24 G...820
Central Lake 12 H...607
Ceresco 22 J...353
Chamberlain 23 G...10
Champion 4 G...2,510
Chandler 7 J...
Channing 6 G...606
Chapin 19 L...50
Chapman 5 L...
Charleston 17 P...50
Charlesworth 22 K...50
Charlevoix 11 H...2,247
Charlotte 21 J...5,307
Chase 16 G...300
Chassell 2 F...758
Chatham 5 K...750
Cheboygan 8 Q, 10 K...4,918
Chelsea 22 L...2,068
Cherry Home 12 G...
Chesaning 19 L...1,594
Cheshire 22 F...
Chester 21 J...143
Chesterfield 21 P...
Chestonia 12 J...75
Chicora 22 F...45
Chief 15 F...101
Chilson 21 M...100
Chippewa 16 H...
Chippewa Lake 17 H...394
Choate 4 D...
Cico 5 L...
Cisco Lake 5 C...
Clam River 12 H...
Clare 17 J...1,493
Clarence 16 J...
Clarendon 23 J...50
Clarion 11 J...
Clarklake 23 L...202
Clarkston 21 N...642
Clarksville 20 H...284
Clawson 21 N...3,377
Clayton 24 L...372
Clifford 18 O...330
Climax 22 H...441
Clinton 23 M...1,026
Clio 19 M...1,644
Clowry 4 G...
Clyde 21 N...202
Clytie 7 H...
Coats Grove 21 H...90
Cobmoosa 17 F...
Coe 18 K...
Cohoctah 21 M...101
Coldwater 24 J...6,720
Coleman 17 K...666
Colling 17 N...101
Collins 20 J...79
Coloma 23 E...823
Colon 23 H...781
Columbiaville 19 N...660
Comins 13 L...
Commence 21 N...252
Comstock 22 G...252
Comstock Park 20 G...277
Concord 23 K...601
Cone 23 M...90
Conklin 19 F...404
Conner 12 L...
Constantine 24 G...1,257
Conway 8 P, 11 J...101
Cooks 7 L...808
Coopersville 19 F...1,004
Copemish 14 F...286
Copper City 2 E...587
Coral 18 H...338
Corey 24 G...50
Cornell 7 J...101
Corunna 20 L...1,936
Coryell Islands 6 Q, 9L...
Covert 22 E...303
Covington 4 F...27
Crapo 17 G...
Crawford 18 J...
Creighton 5 L...
Cressey 22 H...46
Crisp 20 F...40
Crosby 20 G...
Cross Village 8 O, 10 J...202
Croswell 19 P...1,466
Croton 18 G...75
Crown 16 O...25
Crump 17 L...
Crystal 19 J...404
Crystal Falls 6 F...2,995
Crystal Valley 17 F...85
Cumber 17 O...80
Curran 13 M...
Curtis 6 N...101
Curtisville 14 M...
Cushing 23 F...
Cusino 5 L...
Custer 16 F...271
Cutcheon 14 J...

D

Dafoe 12 M...
Dafter 5 Q...90
Daggett 8 H...291
Dailey 24 F...151
Dale 17 K...
Dalton 18 E...50
Danaher 5 N...
Dansville 21 L...300
Darragh 13 J...25
Davisburg 21 N...227
Davison 20 N...1,292
Day 24 F...
Dayton 24 E...60
Dearborn 22 N...50,060
Decatur 23 F...1,577
Decker 18 O...50
Deckerville 18 P...520
Deerfield 24 M...512
Deerton 5 J...
Defiance 6 J...202
Deford 18 N...60
Delhi 22 M...
Delray 22 O...
Delton 22 H...227
Delwin 17 K...
Demmon 3 E...210
Dennison 19 F...57
Derby 23 E...101
Detour 6 R, 9 M...616
Detroit 22 O...1,568,662
Devereaux 22 K...
Deward 13 J...
Dewings 16 G...55
De Witt 20 K...454
Dexter 22 M...894
Diana 5 F...
Dick 6 P...
Diffin 6 J...
Dighton 16 H...555
Dimondale 21 K...545
Diorite 4 G...404
Dobbins 12 L...
Dollar Bay 2 F...1,810
Dollarville 5 N...404
Dolph 15 J...
Donaldson 5 Q...50
Donken 3 E...151
Dorr 21 F...353
Doster 22 H...
Douglas 21 F...308
Dover 16 J...80
Dow 4 E...
Dowagiac 23 F...5,540
Dowling 21 H...101
Driggs 5 M...
Drummond 6 S, 9 M...303
Dryburg 6 P...101
Dryden 20 O...362
Dublin 15 F...50
Duel 17 L...
Dundee 23 M...1,364
Dunham 5 C...
Dunning 21 F...
Durand 20 M...3,079
Dutton 20 G...152

E

Eagle 20 J...123
Eagle Harbor 1 G...580
Eagle Mills 4 H...
Eagle River 1 F...181
East Dayton 18 N...76
East Detroit 22 O...5,933
East Gilead 24 H...50
East Jordan 12 H...1,514
Eastlake 15 E...392
East Lansing 21 K...4,372
East Le Roy 23 H...126
Easton 19 L...75
Eastport 12 H...75
East Saugatuck 21 F...171
East Tawas 15 N...1,440
Eaton Rapids 22 K...2,818
Eau Claire 23 E...324
Eben Junction 5 J...50
Eckerman 5 O...75
Eckford 23 J...101
Ecorse 22 O...12,716
Eden 21 K...101
Edenville 17 K...202
Edgerton 19 G...102
Edgewood 19 K...303
Edmore 18 J...895
Edward 15 L...
Edwardsburg 24 F...395
Elba 20 N...100
Elberta 14 F...609
Elbridge 17 F...50
Eldorado 14 K...
Elk Rapids 13 H...612
Elkton 17 O...538
Ellsworth 12 H...202
Elmdale 20 H...60
Elmer 18 O...151
Elm Hall 18 J...303
Elmira 12 J...604
Elm River 3 E...
Elmwood (Iron Co.) 5 E...
Elmwood (Tuscola Co.) 18 N...50
Elo 3 E...40
Elsie 19 K...662
Emerson 4 O...
Emery 22 M...26
Emery Junction 15 M...
Emmett 20 P...176
Empire 13 F...300
Engadine 6 N...151
Ensign 7 K...75
Epoufette 6 O...90
Epsilon 9 P, 11 J...30
Erie 24 N...353
Escanaba 7 J...14,516
Essexville 17 M...1,864
Eureka 19 K...252
Evans 19 G...
Evanshire 19 P...
Evart 16 H...1,294
Ewen 4 D...957

F

Fairfax 23 H...
Fairfield 24 L...353
Fairgrove 18 N...456
Fairhaven 21 P...404
Fairview 13 L...
Faithorn 7 G...151
Falmouth 15 J...202
Fargo 19 P...100
Farleigh 17 M...
Farmington 22 N...1,238
Farwell 17 J...460
Faunus 7 H...
Fayette 7 K...50
Felch 6 G...37
Fenmore 19 K...
Fennville 21 F...622
Fenton 20 M...3,171
Fenwick 19 J...353
Fergus 19 L...
Ferndale 22 O...20,796
Ferry 18 F...161
Ferrysburg 19 F...353
Fiborn 6 O...
Fiborn Junction 6 O...
Fibre 6 P...40
Fife Lake 14 H...217
Filer City 15 E...404
Filion 16 O...102
Filmore Center 21 F...151
Findley 24 H...16
Fishville 19 J...50
Fitchburg 22 L...114
Five Lakes 19 N...75
Flat Rock 14 M...1,231
Flint 20 M...156,422
Florence 24 G...
Flowerfield 23 G...101
Floyd 18 K...252
Flushing 19 M...1,723
Ford 22 O...4,300
Ford River 7 J...202
Ford River Station 7 J...
Forester 18 P...101
Forest Grove 20 F...100
Forest Hill 18 K...
Forest Lake 5 K...202
Forestville 17 P...74
Forsyth 5 J...151
Fortune Lake 6 F...
Forward 15 J...
Foster City 6 H...303
Fosters 18 M...100
Fostoria 19 N...305
Fouchette 3 F...
Foutain 16 F...224
Fowler 20 J...561
Fowlerville 21 L...1,141
Fox (Houghton Co.) 4 E...
Fox (Menominee Co.) 8 J...
Francisco 22 L...
Frankenmuth 18 M...925
Frankfort 14 F...1,461
Franklin 21 N...141
Fraser 21 O...600
Freda 2 E...
Frederic 13 J...410
Freedom 7 P, 10 K...
Freeland 18 L...303
Freeport 21 H...400
Free Soil 16 F...239
Fremont 18 F...2,157
Friday 6 J...
Frost 4 E...
Fruitland 22 E...
Fruitport 19 F...324
Fulton 23 H...303

G

Gaastra 6 F...754
Gagetown 17 N...368
Gaines 20 M...262
Galesburg 22 H...923
Galien 24 E...464
Ganges 21 F...87
Garden 7 K...371
Garnet 6 O...252
Gay 2 G...254
Gaylord 12 K...1,621
Genesee 19 M...101
Gera 18 M...40
Germfask 5 M...212
Gibbs City 5 E...
Gilbert 15 H...30
Gilchrist 6 O...101
Gilead 24 H...
Gilford 18 M...151
Gilmore 17 J...50
Gladstone 7 J...5,164
Gladwin 16 K...1,248
Glen Arbor 13 F...151
Glencoe 16 O...
Glendora 24 E...101
Glen Haven 13 F...72
Glenmere 13 F...20
Glenn 21 F...116
Glennie 14 M...
Glenwood 23 F...101
Gobles 22 F...518
Goetzville 6 R...126
Gogebic 5 C...101
Golden 6 G...
Goodells 20 P...404
Good Harbor 13 G...75
Good Hart 8 O, 10 J...212
Gooding 19 G...63
Goodison 21 O...55
Goodrich 20 N...404
Gotts 16 N...25
Gould City 6 N...101
Gowen 19 H...314
Graafschap 21 F...232
Grace 8 R, 10 L...
Grand Beach 24 D...
Grand Blanc 20 M...917
Grand Haven 19 E...8,180
Grand Junction 22 F...176
Grand Ledge 21 J...3,560
Grand Marais 4 M...910
Grand Rapids 20 G...168,550
Grandville 20 G...1,345
Grant 18 G...475
Granite Bluff 6 G...
Granot 4 H...
Grass Lake 22 L...803
Grassmere 17 O...12
Grawn 14 G...227
Grayling 14 K...1,973
Green (Ontonagon Co.) 3 C
Green (Montmorency Co.) 12 L...
Green bush 14 N...
Greenfield 22 O...
Greenland 3 D...1,505
Greenleaf 17 O...101
Green Oak 21 M...
Greenriver 12 J...
Greenville 19 H...4,723
Gregory 22 L...283
Greylock 6 N...
Grindstone City 16 O...505
Groesbeck 4 C...
Groos 7 J...18
Grosse Ile 23 O...1,510
Grove 18 G...101
Grover 23 J...
Gulliver 6 M...100
Gustin 14 N...
Gwinn 5 H...1,010

H

Hadley 20 N...303
Hagensville 11 M...101
Haire 14 H...
Hale 15 M...100
Hallock 12 J...
Hamburg 22 M...227
Hamilton 21 F...454
Hammond 8 R, 11 L...
Hamtramck 22 O...56,283
Hancock 2 F...5,789
Hanover 23 K...378
Hansen 9 H...
Harbert 24 D...101
Harbor Beach 17 P...1,887
Harbor Springs 8 O, 11 J...1,424
Hardwood 6 H...151
Harlan 14 G...228
Harrietta 15 G...147
Harris 7 J...202
Harrison 16 J...400
Harrisville 14 N...464
Hart 17 E...1,688
Hartford 23 F...1,476
Hartland 21 M...303
Hartleys 5 B...
Hartman 6 L...
Harvard 19 H...202
Harvey 5 J...100
HasLemere 6 N...
Haslett 21 K...252
Hastings 21 H...5,274
Hatch 13 G...
Hatton 16 J...
Hawkhead 22 F...45
Hawkins 17 G...
Hawks 11 M...
Haynor 19 J...
Hazel 6 E...
Helena 17 P...66
Helmer 5 N...25
Helps 7 H...
Hemans 18 O...
Hemlock 18 L...176
Henderson (Dickinson Co.) 6 G...
Henderson (Shiawasee Co.) 19 L...151
Hendricks 6 J...
Hendricks Quarry 5 O...
Hendrie 5 O...
Henrietta 22 L...117
Henry 14 F...
Herman 4 F...303
Hermansville 7 H...1,210
Herron 12 M...
Hersey 17 H...286
Hesperia 18 F...443
Hessel 6 Q, 9 K...202
Hetherton 12 K...75
Hiawatha 6 L...
Hickory Corners 22 H...252
Highland 21 M...353
Highland Park...52,959
Hilliards 21 G...115
Hillman 12 M...289
Hillsdale 24 K...5,886
Hobart 15 H...50
Hockaday 16 K...
Holland 20 F...14,348
Holly 20 M...2,252
Holt 21 K...303
Holton 18 F...353
Homer 23 J...1,108
Honor 13 F...254
Hope 17 L...
Hopkins 21 G...384
Horton 23 K...382
Houghton 2 F...3,667
Houghton Lake 15 J...
Howard City 18 H...872
Howell 21 M...3,606
Howlett 22 O...
Hoxeyville 15 G...40
Hubbard Lake 13 M...151
Hubbardston 19 J...370
Hubbell 2 F...1,010
Huber 17 F...50
Hudson 24 L...2,359
Hudsonville 20 F...643
Humboldt 4 G...265
Huntspur 6 M...13
Hunters Creek 20 N...
Hurlbert 5 O...
Huron Mountain 3 G...
Hylas 6 H...

I

Ida 24 N...225
Idlewild 16 G...
Imlay City 20 O...1,460
Ina 16 H...20
Indian River 8 Q, 11 K...303
Ingalls 8 H...529
Ingallston 9 H...
Ingleside 8 P, 10 K...
Inkster 22 N...4,441
Interlochen 14 G...277
Ionia 20 J...6,475
Iosco (Iosco Co.) 15 M...
Iosco (Livingston Co.) 21 L...101
Irenton 23 O...
Iron Mountain 7 G...11,592
Iron River 6 E...4,665
Irons 15 F...25
Ironton 11 H...101
Ironwood 4 B...14,254
Irving 21 H...87
Isabella 7 K...202
Isadore 13 G...70
Ishpeming 4 H...9,217
Ithaca 19 K...1,775
Iva 18 L...
Ivanhoe 17 O...50

J

Jackson 22 K...54,870
Jam 18 L...
Jamestown 20 G...202
Jasper 24 L...252
Jeddo 19 P...75
Jenison 20 G...149
Jerome 23 K...192
Johannesburg 12 K...
Johnson 16 O...
Johns Wood 6 S, 9 M...252
Jones 24 G...202
Jonesville 23 K...1,316
Joppa 23 H...
Judges 13 K...
Juhl 18 O...22
Jumbo 4 E...
Juniata 18 N...

K

Kalama 21 J...
Kalamazoo 22 G...54,388
Kaleva 15 F...202
Kalkaska 13 H...861
Karlin 14 G...20
Kawkawlin 17 M...303
Kearsarge 2 F...808
Keeler (Houghton Co.) 4 E
Keeler (Van Buren Co.) 23 F...151
Kegomic 8 P, 11 J...
Kellogg 21 G...41
Kelso Junction 6 F...
Kendall 22 F...151
Kenneth 6 P...
Kent City 19 G...432
Kenton 4 E...505
Kew 9 H...
Kewadin 13 H...
Keweenaw Bay 3 F...25
Keystone 13 G...
Kibbie 22 F...44
Kidd 19 H...
Kilmanagh 17 N...202
Kilton 4 B...
Kinde 16 O...424
Kingers 24 G...
Kingsley 14 G...353
Kings Mill 19 O...63
Kingston 18 O...324
Kinross 5 Q...50
Kipling 7 J...404
Kirk 19 F...
Kirkland 14 K...
Kissipee 12 K...
Kitch 4 E...
Kiva 5 J...
Kloman 7 H...
Kneeland 13 L...
Koss 8 H...
Kunze 15 N...

L

Labranche 7 H...70
Lacey 22 H...60
Lachine 12 M...
Lacota 22 F...128
Ladoga 5 J...
Laingsburg 20 L...766
Lake 17 J...607
Lake Ann 13 G...31
Lake City 15 H...610
Lake George 16 J...25
Lake Gogebic 4 C...126
Lake Harbor 19 E...
Lakeland 22 M...101
Lake Leelanau 12 G...103
Lake Linden 2 F...1,714
Lake Mine 3 D...50
Lake Odessa 20 H...1,218
Lake Orion 20 N...1,410
Lakeport 19 P...126
Lakeside 24 D...40
Lakeview 18 H...839
Lakeville 20 O...101
Lakewood 4 J...
Lamb 20 P...126
Lambertville 24 N...151
Lamont 20 F...205
Langport 18 K...
L'Anse 3 F...2,420
Lansing 21 K...78,421
Lapeer 19 N...5,008
Laporte 18 L...80
Larkin 17 L...
La Salle 24 N...101
Lathrop 6 J...80
Laurel 18 O...
Laurium 2 F...4,916
Lawrence 23 F...565
Lawson 5 J...
Lawton 23 F...1,162
Layton Corners 19 L...40
Leaton 17 K...
Lee 22 F...
Leetsville 13 H...25
Leisure 22 F...15
Leland 12 G...353
Lemon Lake 14 F...35
Lenawee Junction 24 M...20
Lenox 20 P...
Leo 4 E...
Leonard 20 O...276
Leoni 22 L...153
Leonidas 23 H...303
Leota 16 J...
Le Roy 16 H...270
Leslie 22 K...1,103
Lester 24 J...
Levering 8 P, 10 J...353
Lewiston 13 L...840
Lexington 19 P...381
Lilley 17 G...
Limestone 5 K...27
Lincoln 13 N...250
Lincoln Junction 14 N...
Linden 20 M...717
Linkville 17 N...101
Linwood 17 L...202
Liske 11 M...
Litchfield 23 J...634
Little Point Sable 17 E...
Livingston 23 E...
Long Lake 14 M...25
Long Rapids 12 M...101
Longrie 8 H...
Loomis 17 K...100
Loranger 15 L...
Loretto 7 G...606
Lovells 13 K...
Lowell 20 H...1,919
Lucas 15 H...101
Luce 19 L...
Ludington 16 E...8,854
Lulu 24 N...50
Lum 19 O...303
Lupton 14 L...399
Luther 16 G...377
Luzerne 14 L...50
Lyon Manor 14 K...
Lyons 20 J...592

M

McBain 15 H...460
McBrides 18 J...222
McCarron 5 Q...50
McDonald 22 F...101
McGinn 13 M...
McGregor 18 P...303
McGrew 19 M...
McIvor 15 M...
McMillan 5 N...202
McRae 6 H...
Macatawa 21 F...
Mackinac Island 7 P...555
Mackinaw 7 P, 10 K...864
Macomb 21 O...101
Macon 23 M...239
Maltby 14 M...
Mancelona 13 J...1,142
Manchester 23 L...1,057
Mandan 1 G...
Manistee 15 E...8,039
Manistique 6 L...5,198
Mansfield 6 F...50
Manton 14 H...1,008
Maple City 13 G...133
Maple Rapids 19 K...474
Maple Ridge 15 L...
Marblehead 6 M...
Marcellus 23 F...939
Marengo 22 J...120
Marenisco 5 C...252
Marine City 21 P...3,448
Marion 16 H...607
Markey 14 K...
Marlette 18 O...989
Marne 20 G...303
Marquette 4 H...14,780
Marshall 22 J...5,019
Marston 6 P...30
Martin (Marquette Co.) 6 J...
Martin (Allegan Co.) 21 G.
Marysville 20 P...1,393
Mashek 6 H...
Mason 21 K...2,567
Masonville 7 J...101
Mass 3 D...1,010
Mastodon 6 F...
Matchwood 4 C...75
Matherton 19 J...353
Mattawan 23 G...353
Maxton 6 S, 9M...
May 21 F...
Maybee 23 N...346
Mayfield 14 G...87
Mayville 18 N...653
Meaford 12 L...
Mears 17 E...252
Meauwataka 15 G...80
Mecosta 17 H...299
Melstrand 6 L...30
Melvin 19 O...171
Memphis 20 P...571
Mendon 23 H...692
Menominee 9 H...10,305
Merrill 18 L...615
Merriman 6 G...
Merritt 15 J...50
Merriweather 4 C...
Mesick 14 G...303
Metamora 19 N...296
Metropolitan 6 G...505
Metz 11 M...
Michigamme 4 G...967
Michigan Center 22 L...89
Middleton 19 J...404
Middleville 21 H...804
Midland 17 L...8,046
Mikado 14 N...95
Milan 23 M...1,947
Milford 21 N...1,358
Millbrook 18 J...303
Millburg 23 E...166
Millersburg 9 R, 11 L...245
Millett 21 K...101
Millington 19 N...677
Mill Mine 2 E...
Mills 15 M...
Minard 22 K...70
Minden City 17 P...274
Miner Lake 21 G...101
Mio 14 L...151
Missaukee Junction 15 H...
Moddersville 15 J...57
Mohawk 1 F...1,010
Moline 21 G...151
Moltke 8 R, 11 L...
Monroe 24 N...18,090
Montague 18 E...885
Monteith 21 G...
Montgomery 24 J...367
Montreal 4 A...
Montrose 19 M...621
Moorepark 23 G...54
Moorestown 14 J...126
Moran 6 P, 9 J...303
Morenci 24 L...1,766
Morey 14 H...20
Morgan 21 H...75
Morley 18 H...339
Morrice 20 L...375
Moscow 23 K...202
Motville 24 G...75
Mount Clemens 21 O...13,466
Mountforest 16 L...
Mount Morris 19 M...1,975
Mount Pleasant 18 J...5,211
Muir 20 J...448
Mulberry 24 M...10
Mullet Lake 8 Q, 10 K...101
Mulliken 21 K...309
Munger 18 M...202
Munising 5 K...3,945
Munising Junction 5 K...
Munith 22 L...252
Munson 24 L...50
Munuscong 5 Q...32
Muskegon 19 F...41,338

N

Nadeau 8 H...1,010
Nahma 7 K...760
Napoleon 23 L...303
Narenta 7 J...
Nashville 21 J...1,249
Natalie 5 N...
Nathan 8 H...75
National City 15 M...
National Mine 5 H...700
Naubinway 6 N...252
Naults 6 F...
Negaunee 4 H...6,552
Neilsville 15 J...
Nelson 18 L...50
Nero 7 P, 9 J...
Nessen City 14 G...116
Nestoria 4 F...50
Newark (Gratiot Co.) 19 K
Newark (Oakland Co.) 20 M...60
Newaygo 18 G...1,227
New Baltimore 21 P...1,143
Newberry 5 N...2,460
New Boston 23 N...303
New Buffalo 24 D...1,049
New Era 18 E...404
New Haven 21 P...768
New Holland 20 F...107
Newland 15 F...
New Lothrop 19 L...454
Newport 23 N...450
New Troy 24 E...176
Nickel Plate 20 J...22
Niles 24 E...11,317
Nirvana 16 G...101
Nisula 3 E...29
Nogi 6 P, 9 J...
Nomad 8 N, 10 G...
Noordeloos 20 F...
North Adams 23 K...457
North Bradley 17 K...75
North Branch 18 O...658
North Detroit 22 O...
North Elmira 12 J...
Northland 6 H...98
North Muskegon 19 E...1,368
Northport 12 G...575
Northstar 19 K...353
Northville 22 N...2,479
North Wheeler 18 K...
Norvell 23 L...161
Norwalk 15 F...10
Norway 7 G...4,048
Nottawa 24 H...303
Novi 22 N...252
Nunica 19 F...200

O

Oak 22 N...
Oakfield Center 19 H...66
Oak Grove 21 M...152
Oakley 19 L...203
Oakridge Park 5 R...101
Oakwood 22 O...
Oberlin 16 K...
Ocqueoc 8 R, 11 L...
Oden 8 P, 11 J...46
Ogden 24 L...88
Okemos 21 K...404
Ola 19 K...
Old Mission 12 G...176
Olivet 22 J...566
Olson 18 K...
Omena 12 G...86
Omer 16 M...268
Onaway 8 R, 11 L...1,476
Onekama 15 F...325
Onondaga 22 K...404
Onota 5 J...
Onsted 23 L...375
Ontonagon 3 D...1,937
Orangeville 21 G...151
Orchard Lake 21 N...178
Orleans 19 H...176
Orono 16 G...111
Ortonville 20 N...553
Oscoda 14 N...870
Oshtemo 22 G...176
Osier 6 J...21
Osseo 24 K...287
Ossineke 13 N...
Otisville 19 N...460
Otsego 22 G...3,240
Otsego Lake 13 K...
Ottawa Beach 20 F...
Ottawa Lake 24 M...203
Otter Lake 19 N...328
Overisel 21 F...202
Ovid 20 K...1,131
Owasippe 18 E...
Owendale 17 N...276
Owosso 20 L...14,480
Oxford 20 N...2,044
Ozark 6 P...

P

Paavola 2 F...353
Packard (Ingham Co.) 21 K...
Packard (Van Buren Co.) 22 E...50
Paines 18 L...
Painesdale 2 E...1,255
Palisades Park 22 E...
Palmer 5 H...800
Palms 17 P...202
Palmyra 24 M...227
Palo 19 J...303
Paris 17 G...202
Park Siding 5 F...
Parkville 23 G...153
Parma 22 K...613
Parnell 20 H...
Parshallville 21 M...
Paulding 5 D...60
Pawlowski 17 P...40
Paw Paw 23 F...1,778
Payment 4 R...
Paynesville 4 D...101
Peacock 16 G...25
Pearl 21 F...20
Pearlbeach 21 P...303
Pearline 20 F...28
Peck 19 P...370
Pelkie 3 E...27
Pellston 8 P, 10 J...754
Penfield 22 J...25
Penn 23 F...100
Pennocks 16 J...
Pentoga 6 F...303
Pentwater 17 E...767
Pequaming 3 F...303
Perkins 6 J...404
Perrinton 19 K...373
Perronville 7 H...198
Perry 20 L...829
Peters 20 P...97
Petersburg 24 M...705
Petoskey 9 P, 11 J...5,763
Pewamo 20 J...392
Phelps 11 H...
Phoenix 1 F...60
Pickerel Lake 4 H...
Pickford 6 Q...404
Pierport 14 F...101
Pierson 19 G...165
Pigeon 17 N...835
Pilgrim (Houghton Co.) 2 F...
Pilgrim (Benzie Co.) 13 F.
Pinckney 22 M...433
Pinconning 16 M...826
Pine Grove Mills 22 G...151
Pinnebog 16 O...202
Pioneer 14 H...18
Pittsfield 23 M...
Pittsford 24 K...454
Plainfield 21 L...146
Plainwell 22 G...2,278
Planter 4 B...
Plato 4 E...
Pleasant Valley 18 K...50
Plymouth 22 N...4,470
Pointe Aux Barques 16 O...
Pokagon 24 F...151
Polaski 11 M...
Poleco 5 O...
Pompeii 19 K...303
Ponca 6 F...
Pontiac 12 N...64,897
Port Austin 16 O...501
Port Hope 16 P...298
Port Huron 20 Q...31,176
Portland 20 J...1,897
Port Sanilac 18 P...137
Posen 11 M...219
Potterville 21 J...492
Poulsen 16 E...
Powers 7 H...360
Prattville 24 K...303
Prescott 15 M...202
Presque Isle 11 N...
Princeton 5 H...706
Prosper 15 J...50
Prudenville 15 K...
Pulaski 23 K...730
Pullman 21 F...404
Puritan 4 B...101

Q

Quanicassee 17 M...
Quarry 17 N...
Quincy 24 J...1,257
Quinnesec 7 G...101

R

Raber 6 R...30
Raco 5 P...400
Raisinville 23 N...101
Ralph 6 G...25
Ramona 17 G...50
Randville 6 G...50
Ransom 3 H...200
Ransome 24 K...
Rapid City 13 H...
Rapid River 6 K...606
Rapson 17 O...32
Rasmus 14 J...
Ravenna 19 F...343
Reade 6 H...
Reading 24 J...952
Redman 16 O...40
Red Oak 13 L...
Redridge 2 E...404
Redruth 4 F...
Reed City 16 G...1,793
Reeman 18 F...100
Reese 18 M...496
Remus 17 H...605
Reppard 3 D...
Republic 5 G...2,320
Rexford 5 P...
Rexton 6 Q...303
Rhodes 16 L...100
Ricedale 2 E...
Richards 6 F...
Richfield 19 N...100
Richland 22 H...201
Richmond 20 P...1,491
Richville 18 M...202
Riddle Junction 3 D...
Ridgeway 23 M...303
Riga 24 M...215
Riggsville 8 P, 10 K...
Riverdale 18 J...252
Riverside 23 E...126
River Siding 7 G...
Rives Junction 22 K...200
Robbins (Ontonagon Co.) 5 D...
Robbins (Charlevoix Co.) 12 J...
Rochester 21 O...3,533
Rock 6 J...151
Rockford 19 G...1,609
Rock Harbor 1 C...
Rockland 3 D...1,010
Rock River 5 K...
Rockwood 23 N...950
Rodney 17 H...200
Rogers City 8 R, 11 M...3,276
Rogers City Junction 11 M
Rogersville 19 N...70
Rome 24 L...98
Romeo 20 O...2,280
Romulus 22 N...756
Roots 22 L...
Roscommon 14 K...417
Roseburg 19 P...62
Rosebush 17 J...202
Rose Center 21 M...334
Rose City 14 L...330
Rosedale 5 Q...
Roselawn 4 D...
Roseville 21 O...6,837
Rothbury 18 E...126
Rousseau 4 E...81
Roxana 21 J...
Royal Oak 21 O...22,904
Rudyard 6 Q...750
Rumely 5 J...202
Ruse 5 J...
Rust 12 L...
Ruth 17 P...151

S

Saganing 16 M...
Sage 5 O...
Saginaw 18 M...80,350
Sagola 6 G...363
Salle 14 F...
Saint Charles 19 L...1,462
Saint Clair 20 P...3,374
Saint Clair Shores 20 O...6,728
Saint Helen 15 K...
Saint Ignace 7 P, 9 J...2,104
Saint Jacques 7 K...303
Saint James 7 N, 10 G...605
Saint Johns 20 K...3,918
Saint Joseph 23 E...8,340
Saint Louis 18 K...2,495
Salem 22 N...202
Saline 23 M...1,009
Sallings 12 K...
Samaria 24 N...101
Sand Lake 19 G...369
Sands 5 H...
Sandusky 18 P...1,298
Sandy Beach 24 F...25
Sanford 17 K...126
Saranac 20 H...729
Saugatuck 21 F...605
Sault Sainte Marie 5 Q...13,552
Sawyer 24 D...101
Schaffer 7 J...202
Schomberg 13 G...10
Schoolcraft 23 G...
Scipio 23 K...30
Scofield 23 N...227
Scotts 23 H...404
Scottville 16 E...998
Sears 16 H...98
Sebewa 20 J...153
Sebewaing 17 N...1,450
Secord 16 K...
Seewhy 5 O...50
Selkirk 15 L...
Seney 5 M...151
Shabbona 18 O...202
Shaftsburg 20 L...277
Shaw 17 F...21
Shelby 17 E...1,147
Shelbyville 21 G...151
Shepardsville 20 K...150
Shepherd 18 K...839
Sheridan 19 J...530
Sherman 14 G...109
Sherman City 17 J...
Sherwood 23 H...281
Shingleton 5 L...101
Shultz 21 H...50
Sibley 23 O...574
Sidnaw 4 E...122
Sidney 19 H...100
Siemens 4 B...
Sigel 17 P...25
Sigma 14 J...
Sigsbee 13 K...
Silberg 4 B...
Silvercreek 22 G...
Silverwood 18 N...252
Sisson 24 M...
Sister Lakes 23 F...48
Six Lakes 18 H...249
Skandia 5 J...41
Skanee 3 F...
Skeels 16 K...
Smith Junction 14 M...
Smiths Creek 20 P...202
Smyrna 19 H...206
Snover 18 O...203
Sodus 23 E...151
Somerset Center 23 K...202
Soo Junction 5 O...
South Boardman 14 H...500
Southbranch 14 M...50
South Camden 24 J...25
South Haven 22 E...4,885
South Lyon 22 M...844
South Manitou 12 F...620
South Range 2 E...1,120
South Riley 20 K...30
South Rockwood 23 N...319
Spalding 7 H...505
Sparr 12 K...
Sparta 19 G...1,933
Spencer 14 H...27
Spinks Corners 23 E...50
Spratt 12 M...
Spring Arbor 23 K...303
Spring Lake 19 F...1,269
Springport 22 K...562
Spruce 13 N...
Spruceville 6 L...
Stack 5 J...127
Stager 6 F...
Stalwart 6 Q...90
Stambaugh 6 E...2,399
Standish 16 M...799
Stanton 19 J...980
Stanwood 18 H...160
State Hospital 5 N...
State Road 17 L...
Steinhof 12 K...
Stephenson 8 H...447
Sterling 16 L...303
Steuben 6 L...
Stevensville 23 E...271
Stickley 5 C...
Stittsville 14 J...
Stockbridge 22 L...716
Stonington (Houghton Co.) 3 E...
Stonington (Delta Co.) 7 J...750
Stony 23 K...
Stratton 3 E...
Stronach 15 E...353
Stronges 5 P...101
Sturgeon Point 13 N...
Sturgeon River 7 K...
Sturgis 24 H...6,940
Sullivan 19 F...189
Summit City 14 G...107
Sumner 19 J...303
Sunfield 21 J...339
Superior 11 H...
Suttons Bay 12 G...[illegible]
Swanson 8 H...
Swartz Creek 20 M...111
Sylvester 18 H...74

T

Taft 15 M...
Talbot 8 H...
Tallman 16 F...81
Tama 4 F...
Tapiola 3 F...22
Tawas City 15 N...1,029
Taylor Junction 4 F...
Taymouth 19 M...
Tecumseh 23 M...
Tekonsha 23 J...
Temperance 24...
Temple 16 J...
Texas Corners 23 G...
Thelma 12 J...
Thomas 20 N...
Thomaston 4 B...
Thompson 7 L...
Thompsonville 14 F...
Three Oaks 24 D...
Three Rivers 24 G...
Tipton 23 L...
Titus 17 H...
Tobico 17 M...
Tobins Harbor 1 C...
Toivola 2 E...
Tolfree 3 C...
Topaz 4 C...
Topinabee 8 Q, 11 K...
Toquin 22 E...
Towbridge 11 K...
Tower 8 Q, 11 L...
Traunik 5 K...
Traverse City 13 G...
Trenary 6 J...
Trenton 22 M...
Trimountain 2 E...
Trist 22 L...
Trout Creek 4 D...
Trout Lake 6 O...
Troy 21 O...
Trufant 19 H...
Tunis 5 F...
Turin 6 J...
Turnbull 12 N...
Turner (Dickinson Co.) 6 G...
Turner (Arenac Co.) 15 M...
Tuscola 18 M...
Tustin 16 H...
Twining 15 M...
Twin Lake 18 F...
Tyre 17 O...

U

Ubly 17 O...459
Union 24 F...114
Union City 23 H...1,102
Union Pier 24 D...65
Unionville 17 N...478
Utica 21 O...873

V

Van 8 P, 10 J...45
Vandalia 24 F...373
Vanderbilt 12 K...456
Vassar 18 N...1,816
Veneer Junction 15 H...
Vermilac 4 F...
Vermontville 21 J...581
Vernon 20 L...
Verona 4 B...
Vestaburg 18...
Vicksburg 23 G...
Viola 6 N...
Vogel Center 15 H...
Volney 17 F...
Vriesland 20 F...
Vulcan 7 G...

W

Wabaningo 18 E
Wabik 4 G...
Wabmeme 11 J...
Wacousta 20 K...252
Wadham 20 P...23
Wadsworth 17 O...
Wagarville 16 K...
Wahalla 16 F...
Wainola 3 D...100
Wakefield 4 B...3,677
Wakelee 23 F...150
Waldron 24 K...397
Wales 20 P...107
Walkerville 17 F...254
Wallace 9 H...303
Wallburg 13 M...
Walled Lake 21 N...202
Walloon Lake 11 J...126
Walloon Lake Junction 11 J...
Walsh 5 L...
Walton 14 H...
Waltz 23 N...
Warren 21 O...
Wasepi 24 G...
Waterford 21 N...
Waterloo 22 L...
Waters 13 K...
Watersmeet...
Watertown...
Watervliet...
Watrousville...
Watson 12...
Watton 4 E...
Waucedah 7 G...
Wayland...
Weale 17 N...
Webberville 21 L...
Weidman 17...
Wellington 5...
Wells 7 J...
Wellston 15 F...
West Bay City 17 M
West Branch 15 L...
West Olive 20 F...
Weston 24 L...
Westphalia 20 J...
Westside 18 M...
Westwood 13 J
West Yard 4 H
Wetmore 5 K...
Wetzell 13 J...
Wheatley 16 K...
Wheeler 18 K...
White 24 K...
White Cloud 18 G...
Whitefish Point 3 P...
Whitehall 18 E...
White Pigeon 24 G...
White Pine Mine 3 C...
Whitmore Lake 22 M...454
Whitney 8 H...102
Whittaker 23 M...112
Whittemore 15 M...361
Wilber 15 N...
Wilcox 5 K
Wiley 17 E
Willard 17 L...
Williams 22 B
Williamsburg 13 H...
Williamston 21 L...
Willis 23 N...
Willwalk 5 R.
Wilmot 18 O...
Wilson 7 H...
Wilwin 6 O...
Winde 6 J...
Winegars 16 K...
Wingleton 16 F...
Winn 18 J...
Winona 3 E...
Winters 6 K...
Winthrop Junction 4 H.
Witbeck 5 G...
Witch Lake 5 G.
Wixom 21 N...
Wolverine 11...
Wood 3 D...
Woodbury...
Woodland...
Woodville...
Woodville...17 G...
Wooster 18 G...
Worth 16 L...
Wyandotte 23 O...
Wyman 18 J...

Y

Yale 19 P...
Yalmar 5 J...
Ypsilanti 22 M...
Yuma 15 G...

Z

Zeba 3 F...
Zeeland 20 F...
Zilwaukee 18 M...

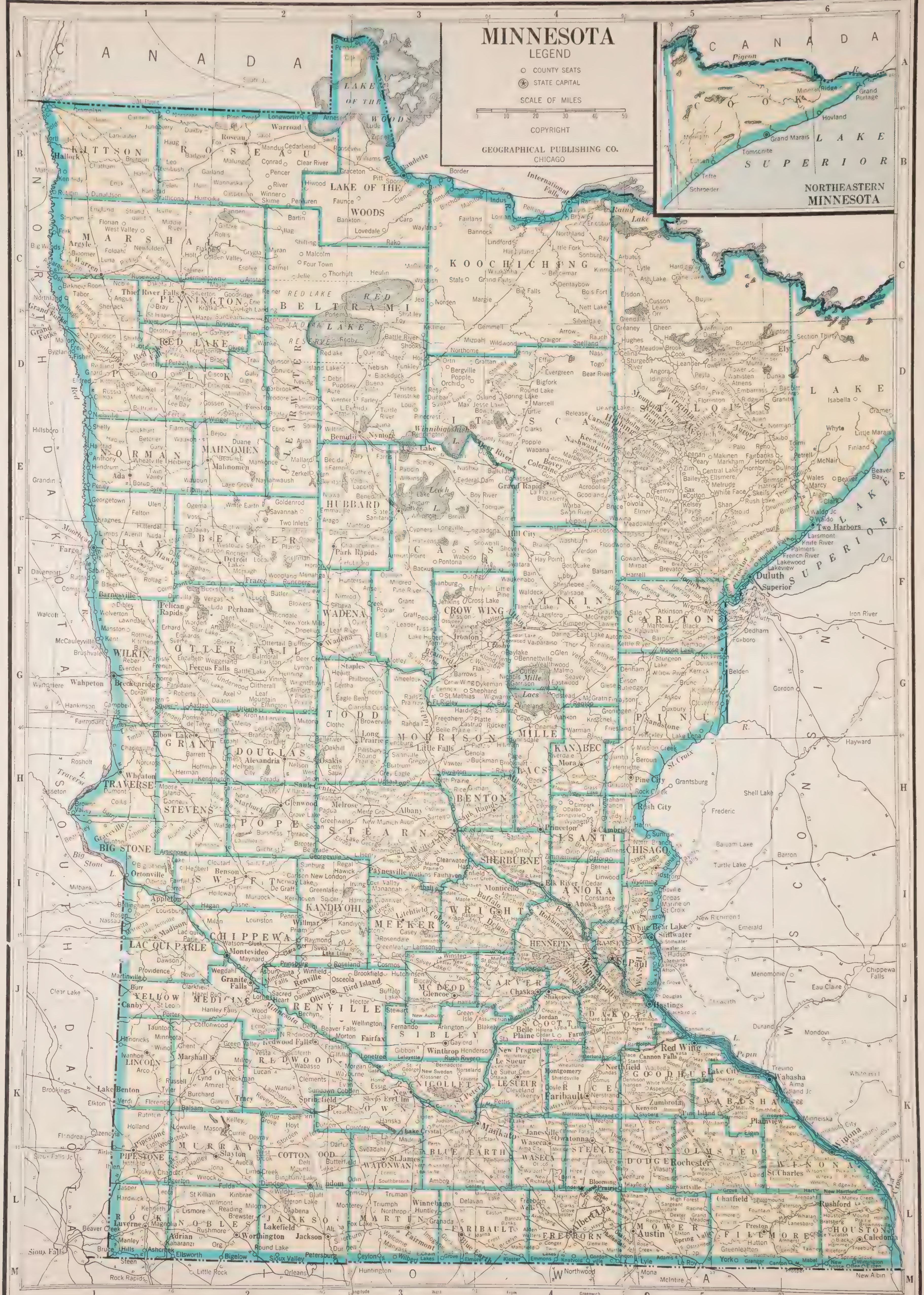
MINNESOTA
LEGEND
COUNTY SEATS
STATE CAPITAL
SCALE OF MILES
0 10 20 30 40 50
COPYRIGHT
GEOGRAPHICAL PUBLISHING CO.
CHICAGO
NORTHEASTERN MINNESOTA
CANADA
LAKE SUPERIOR
NORTH DAKOTA
SOUTH DAKOTA
IOWA
WISCONSIN
KITTSON
ROSEAU
LAKE OF THE WOODS
KOOCHICHING
MARSHALL
PENNINGTON
RED LAKE
BELTRAMI
POLK
CLEARWATER
NORMAN
MAHNOMEN
ITASCA
ST. LOUIS
LAKE
COOK
CLAY
BECKER
HUBBARD
CASS
WILKIN
OTTER TAIL
WADENA
CROW WING
AITKIN
CARLTON
GRANT
DOUGLAS
TODD
MORRISON
MILLE LACS
KANABEC
PINE
TRAVERSE
STEVENS
POPE
STEARNS
BENTON
SHERBURNE
ISANTI
CHISAGO
BIG STONE
SWIFT
KANDIYOHI
MEEKER
WRIGHT
ANOKA
HENNEPIN
RAMSEY
WASHINGTON
LAC QUI PARLE
CHIPPEWA
RENVILLE
MC LEOD
CARVER
SCOTT
DAKOTA
YELLOW MEDICINE
LINCOLN
LYON
REDWOOD
SIBLEY
NICOLLET
LE SUEUR
RICE
GOODHUE
WABASHA
BROWN
BLUE EARTH
WASECA
STEELE
DODGE
OLMSTED
WINONA
PIPESTONE
MURRAY
COTTONWOOD
WATONWAN
ROCK
NOBLES
JACKSON
MARTIN
FARIBAULT
FREEBORN
MOWER
FILLMORE
HOUSTON
Minneapolis
St. Paul
Duluth
Longitude West From Greenwich

GAZETTEER OF MINNESOTA

County	Key	Area Sq. Miles	Pop.
Aitkin	4 F	1,830	15,009
Anoka	4 I	459	18,415
Becker	F	1,349	22,503
Beltrami	C	2,650	20,707
Benton	4 H	405	15,056
Big Stone	1 I	491	9,838
Blue Earth	3 K	763	33,847
Brown	3 K	612	23,428
Carlton	5 F	867	21,232
Carver	4 J	376	16,936
Cass	3 F	3,104	15,591
Chippewa	2 J	591	15,762
Chisago	5 I	427	13,189
Clay	1 F	1,048	23,120
Clearwater	2 E	1,019	9,546
Cook	5 B	1,498	2,435
Cottonwood	2 L	640	14,783
Crow Wing	3 G	1,057	25,627
Dakota	5 J	589	34,592
Dodge	5 K	440	12,127
Douglas	2 H	648	18,813
Faribault	3 L	719	21,642
Fillmore	5 L	868	24,748
Freeborn	4 L	735	28,741
Goodhue	5 K	767	31,317
Grant	1 H	553	9,558
Hennepin	4 I	565	517,785
Houston	6 L	570	13,845
Hubbard	2 F	958	9,596
Isanti	4 H	442	12,081
Itasca	4 D	2,730	27,224
Jackson	3 L	708	15,863
Kanabec	4 H	534	8,558
Kandiyohi	2 I	801	23,574
Kittson	1 B	1,111	9,688
Koochiching	4 C	3,141	14,078
Lacqui Parle	1 I	790	15,398
Lake	6 D	2,099	7,068
Lake-of-the-Woods	3 B	1,177	4,194
Le Sueur	4 K	466	17,990
Lincoln	1 K	535	11,308
Lyon	2 K	708	19,326
McLeod	3 J	496	20,522
Mahnomen	2 E	572	6,153
Marshall	1 C	1,788	17,003
Martin	3 L	719	22,401
Meeker	3 I	621	17,914
Mille Lacs	4 H	583	14,076
Morrison	3 G	1,143	25,442
Mower	5 L	711	28,065
Murray	2 K	704	13,903
Nicollet	3 K	443	16,550
Nobles	2 L	722	18,618
Norman	1 E	860	14,061
Olmsted	5 K	656	35,428
Otter Tail	2 G	2,039	51,006
Pennington	1 C	607	10,487
Pine	5 G	1,413	20,264
Pipestone	1 K	469	12,238
Polk	1 D	1,979	36,019
Pope	2 H	693	13,085
Ramsey	4 I	161	286,721
Red Lake	1 D	432	6,889
Redwood	2 K	881	20,620
Renville	3 J	978	23,645
Rice	4 K	496	29,974
Rock	1 L	492	10,962
Roseau	2 B	1,670	12,621
St. Louis	5 D	6,503	204,596
Scott	4 J	366	14,116
Sherburne	4 I	448	9,709
Sibley	3 J	585	15,865
Stearns	3 H	1,362	62,121
Steele	4 K	431	18,476
Stevens	2 H	564	10,185
Swift	2 I	741	14,735
Todd	3 G	957	26,170
Traverse	1 H	568	7,938
Wabasha	5 K	541	17,613
Wadena	3 F	538	10,990
Waseca	4 K	431	14,412
Washington	5 I	397	24,753
Watonwan	3 L	434	12,802
Wilkin	1 G	745	9,791
Winona	6 K	637	35,144
Wright	4 I	691	27,119
Yellow Medicine	1 J	741	16,625
Total, 62 Counties		80,858	2,563,953

A

Aastad 1 G
Acropolis 4 E
Acton 3 I....12
Ada 1 E....1,285
Adams 5 L....574
Adolph 5 F....25
Adrian 2 L....999
Afton 5 J....148
Airlie 1 K....39
Aitkin 4 G....1,545
Akeley 3 F....514
Albany 3 H....853
Alberta 1 H....153
Albert Lea 4 L....10,024
Albertville 4 I....217
Alborn 5 F....122
Alden 4 L....532
Aldrich 3 G....151
Alexandria 2 H....3,872
Alger 6 E
Alida 2 E....25
Allen 5 D....40
Alma City 4 K....69
Almora 2 G....152
Alpha 3 L....209
Altura 6 K....258
Alvarado 1 C....364
Amboy 3 L....591
Amherst 6 L....24
Amiret 2 K....101
Amor 2 G....50
Anatol 5 F....16
Anglim 1 D
Angora 5 D....60
Angus 1 C....82
Anita 1 C
Annandale 3 I....663
Anoka 4 I....4,820
Ansel 3 F
Anthony 1 E
Appleton 1 I....1,616
Arago 2 E....16
Arban 3 H
Arbutus 4 C
Arco 1 K....186
Arendahl 6 L....11
Argo 6 D
Argyle 1 C....700
Arlberg 5 F
Arlington 3 J....909
Armstrong 4 L....46
Arnesen 2 B
Arnold 5 F
Arrow 4 D
Arthur 2 F
Arthurs Point 3 F
Arthyde 4 G....27
Artichoke Lake 1 I
Asbury 2 J....10
Ashby 2 G....358
Ashcreek 1 L....85
Ash Lake 5 C
Askov 5 G....298
Aspelund 5 K....20
Assumption 4 J....10
Athens, Isanti Co. 4 I
Athens, St. Louis Co. 5 D
Atkinson 5 F....101
Atwater 3 I....689
Audubon 2 F....278
Augusta 4 J....35
Aure 2 D
Aurora 5 E....1,456
Austin 5 L....12,261
Automba 4 G....100
Averill 1 F....30
Avoca 2 L....272
Avon 3 H....362
Axel 2 G....8

B

Babbitt 6 D
Backus 3 F....314
Baden 5 F
Badger 1 B....325
Bagley 2 E....885
Bailey 5 E
Bain 4 F....46
Baker 1 F....350
Balaton 2 K....606
Ballclub 4 E....151
Balmoral 2 G....25
Balsam 2 K
Balsam 4 F
Bankton 3 C
Bannock 4 C
Barker 5 F
Barnesville 1 F....1,278
Barnum 5 G....273
Baroda 4 L
Barrett 2 H....361
Barrows 3 G
Barry 1 H....74
Barsness 2 H
Bartin 2 C
Bartlett 5 F
Bass Lake 4 D....82
Basswood 2 G....15
Battle Lake 2 G....552
Battle River 3 D
Baudette 3 B....814
Baxter 3 G
Baylake 4 G
Bayport 5 I....2,590
Beardsley 1 H....406
Bear River 4 D....202
Beaulieu 2 E....10
Beaver 5 K....75
Beaver Bay 6 E....335
Beaver Creek 1 L....219
Bechyn 2 J....55
Becida 2 E....15
Becker 4 I....212
Bee 6 L....15
Bejou 2 E....99
Belden 5 G....103
Belgrade 2 I....507
Belle Chester 5 K....253
Belle Chester Junction 5 K
Belle Plaine 4 J....1,236
Belle Prairie 3 G
Belleriver 2 H....33
Bellingham 1 I....376
Beltrami 1 D....221
Belvidere Mills 5 K....25
Belview 2 J....384
Bemidji 3 E....7,172
Bena 3 E....146
Benedict 3 E....15
Bengal 4 E
Bennettville 4 G....28
Benson 2 I....2,092
Bergville 3 D
Berkey 2 G....10
Berlin 4 D....20
Bernadotte 3 K....10
Berne 5 K....25
Beroun 5 H....75
Bertha 2 G....490
Bescemar 4 C
Betcher 1 E
Bethany 6 K....35
Bethel 4 I....184
Bigelow 2 L....199
Big Falls 4 C....436
Bigfork 4 D....295
Big Lake 4 I....417
Big Stone 1 I
Big Woods 1 C....25
Bingham Lake 2 L....243
Birch 5 E
Birchdale 3 B....252
Bird Island 3 J....1,003
Birkholz 1 C
Biscay 3 J....90
Biwabik 5 E....1,381
Bixby 4 L....80
Blackberry 4 E....28
Blackbird Junction 5 J
Blackduck 3 D....704
Black Hammer 6 L....8
Blackhoof 5 G
Blakeley 4 J....151
Blooming Prairie 4 L....1,042
Blue Earth 3 L....2,883
Bluff 2 L
Bluffton 2 G....222
Bock 4 H....109
Bongards 4 J....48
Boot Lake 4 F
Border 3 B....103
Borup 1 E....176
Bovey 4 E....1,248
Bowlus 3 H....249
Bowstring 4 D
Boyd 2 J....449
Boy River 3 E....92
Bradford 4 I....50
Brager 2 F....4
Braham 4 H....579
Brainerd 3 G....10,186
Brandon 2 H....311
Bratsberg 6 L....18
Brauer 4 F
Brawley 4 C
Breckenridge 1 G....2,263
Brevator 5 F
Brevator Junction 5 F
Brevik 3 E....50
Brewster 2 L....409
Bricelyn 4 L....509
Brickton 4 H
Brimson 6 E....50
Britt 5 D
Brittmount 5 D....25
Britton 6 E
Brockway 3 H
Bronson 1 B....239
Brookfield 3 J
Brookhart 4 H
Brooklyn Center 4 J....1,344
Brookpark 4 H....168
Brooks 1 D....202
Brookston 5 F....136
Brooter 2 I....604
Browerville 3 G....709
Brownsdale 5 L....273
Browns Valley 1 H....981
Brownsville 6 L....276
Brownton 3 J....632
Bruce Rock Co. 1 L
Bruce, Itasca Co. 4 E
Bruno 5 G....167
Brunswick 4 H....75
Brushvale 1 G....25
Buckman 3 H....230
Bucks Mills 2 F
Buena Vista 3 D
Buffalo 4 I....1,409
Buffalo Lake 3 J....645
Buhl 5 E....1,634
Bunker 5 E
Burau 1 G
Burchard 2 K....80
Burnett 5 F....40
Burntside Junction 5 D
Burr 1 J....35
Burtrum 3 H....176
Burwell 1 D
Butler 2 F....60
Butterfield 3 L....408
Butternut 3 K....15
Buyck 5 C....50
Byron 5 K....326

C

Cable 3 I....10
Caledonia 6 L....1,564
Callaway 2 F....230
Calumet 4 E....805
Calyx 4 E
Cambria 3 K....114
Cambridge 4 H....1,183
Camden 4 J
Campbell 1 G....313
Canby 1 J....1,709
Cannon Falls 5 K....1,358
Cannon Junction 5 J
Canosia 5 F
Canton 6 L....388
Canyon 5 E....36
Caribou 1 B....26
Carlisle 1 G....26
Carlos 2 H....178
Carlton 5 F....687
Carmel 2 C
Carmody 4 H....60
Carp 3 C....15
Carson 2 I
Carson Lake 5 E....1,010
Carthage Junction 1 D
Carver 4 J....427
Casco 5 E
Casey 3 I....17
Casperson 2 B
Cass Lake 3 E....1,409
Castle Rock 4 J....35
Cazenovia 1 K....46
Cedar 4 I....20
Cedarbend 2 B
Cedar Lake Aitkin Co. 4 G
Cedar Lake Hennepin Co. 4 J
Celina 4 D
Center City 5 I....287
Centerville 4 I....196
Central 3 B
Central Lakes 5 E....15
Ceylon 3 L....475
Chamberlin 3 F
Champlin 4 I....353
Chandler 2 L....274
Chanhassen 4 J....130
Charlesville 1 H
Chaska 4 J....1,901
Chatfield 5 L....1,260
Chatham 1 B
Chester 5 L....101
Childs 1 G
Chisago 5 I....424
Chisholm 5 E....8,307
Choice 6 L....25
Chokio 1 H....386
Cisco 1 D....20
Clara City 2 J....730
Claremont 5 K....373
Clarissa 3 G....424
Clark 6 E
Clarkfield 2 J....798
Clarks 4 E
Clarks Grove 4 L....181
Clearbrook 2 D....401
Clear Lake 4 I....277
Clear River 2 B....29
Clearwater 3 I....212
Clements 2 K....197
Clementson 3 B....35
Cleveland 4 K....271
Climax 1 D....239
Clinton 1 I....536
Clinton Falls 4 K....42
Clitherall 2 G....151
Clontarf 2 I....180
Cloquet 5 F....6,770
Clotho 2 H....15
Cloverton 5 G....151
Clyde 6 L
Coates 4 J....35
Cobden 3 K....109
Cohasset 4 E....299
Cokoto 3 I....1,124
Colby 5 D
Cold Spring 3 I....1,147
Coleraine 4 E....1,242
Collegeville 3 H
Collis 1 H....60
Cologne 4 J....355
Columbia Heights 4 I....5,567
Comfrey 3 K....535
Comstock 1 F....151
Comus 4 K
Concord 5 K....80
Conger 4 L....92
Conrad 2 B
Constance 4 I....30
Cook 5 D....272
Cooley 4 E....368
Coon Creek 4 I....62
Coon Rapids 4 I
Copas 5 I
Corcoran 4 I....65
Cormorant 1 F....78
Corona 5 F
Correll 1 I....177
Cort 4 E
Corvuso 3 J....13
Cosmos 3 J....239
Cottage Grove 5 J....101
Cotton 5 E....10
Cottonwood 2 J....614
County Road 4 E
Courtland 3 K....260
Cove 4 G....26
Craig (Craigville) 4 D
Craigville (Craig) 4 D
Cramer 6 D....10
Crane Lake 5 C....15
Crawford 1 F
Credit River 4 J....20
Creek 3 F
Cromwell 5 F....209
Crookston 1 D....6,315
Crosby 4 G....3,510
Cross Lake 3 F....15
Crowriver 3 I....25
Crow Wing 3 G
Crystal Bay 4 J....1,865
Culver 5 F....30
Currie 2 K....435
Cushing 3 G....90
Cusson 5 C
Cutler 4 G
Cuyuna 4 G....266
Cyphers 3 F....15
Cyrus 2 H....386

D

Dakota 6 L....252
Dakota Junction 1 C
Dalbo 4 H....151
Dale 1 F....16
Dalstrop 4 H
Dalton 2 G....182
Danube 2 J....303
Danvers 2 I....177
Darfur 3 K....114
Darina 4 G
Darwin 3 I....133
Dassel 3 I....785
Davidson 1 D
Dawson 1 J....1,378
Day 4 H....20
Dayton 4 I....206
Debs 2 D....20
Deephaven 4 J....530
Deer Creek 2 G....337
Deerfield 4 K
Deer River 4 E....820
Deerwood 4 G....549
De Forest 5 E
De Graff 2 I....248
Delano 4 I....914
Delavan 3 L....299
Delft 2 L....101
Delhi 3 J....196
Denham 5 G....100
Dennison 5 K....262
Dent 2 F....223
Dentaybow 4 C
Detroit Lakes 2 F....3,649
Dewey Lake 5 D
Dexter 5 L....260
Dibley 1 F
Dilworth 1 F....983
Dodge Center 5 K....854
Donaldson 1 B....133
Donnelly 1 H....357
Dopelius 2 G
Doran 1 G....137
Dorothy 1 D....11
Dorset 3 F....40
Dotson 3 K....20
Douglas 5 K....80
Dover 5 L....274
Dovray 2 K....103
Downer 1 F....7
Doyle 4 K....176
Dresbach 6 L
Drummond 6 E
Duane 2 E
Duelm 4 H....20
Dugdale 1 D
Dulnor 6 E
Duluth 6 F....101,417
Dumas 4 E
Dumblane 5 E
Dumfries 5 K....23
Dumont 1 H....186
Dunbar 3 D....35
Dundas 4 K....376
Dundee 2 L....192
Dunka 6 D
Dunnell 3 L....250
Dunville 1 F
Duquette 5 G....26
Duxbury 5 G
Duxby 1 B....10
Dykeman 4 G

E

Eagle Bend 2 G....573
Eagle Lake 4 K....233
East Chain Lakes 3 L....112
East Grand Forks 1 D....2,922
East Lake 4 G....65
Easton 4 L....299
East Saint Cloud 3 H
Eastwood 4 G
Ebro 2 E....76
Echo 2 J....403
Echols 3 L....10
Eden 5 K
Eden Prairie 4 J....76
Eden Valley 3 I....612
Edgerton 1 L....627
Edina 4 J....3,105
Edwards 2 G
Effie 4 D....60
Eggleston 5 J....5
Eitzen 6 L....139
Elba 5 K....152
Elbow Lake 2 H....902
Elcor 5 E....15
Eldred 1 D....151
Elgin 5 K....460
Elizabeth 1 G....164
Elko 4 J....75
Elk River 4 I....1,026
Elkton 5 L....91
Ellendale 4 L....386
Elliott 1 G
Ellis 3 G
Ellsmere 5 E
Ellson 4 G
Ellsworth 2 L....644
Elmer 5 E....15
Elmore 3 M....742
Elmpark 4 H
Elrosa 3 H....101
Elsdon 5 C
Ely 6 D....6,151
Elysian 4 K....357
Embarrass 5 D....75
Emily 4 F....75
Emmert 5 E
Emmons 4 L....292
Empire 4 J....15
Enfield 4 I....12
Englund 1 C....25
Enok 1 B....12
Erdahl 2 H....150
Erhard 1 G....60
Ericsburg 4 C....90
Erie 2 C....10
Erskine 1 D....511
Esplee 2 C....10
Essig 3 K....62
Estes Brook 4 H....10
Eton 1 L
Etter 5 J
Euclid 1 D....154
Eureka 4 I....113
Evan 3 K....124
Evansville 2 H....397
Eveleth 5 E....7,485
Everdell 1 G....25
Evergreen 4 D....10
Excelsior 4 J....1,065
Eyota 5 L....404

F

Fairbanks 6 E....252
Fairfax 3 J....915
Fairfield 4 J
Fairhaven 3 I....202
Fairland 3 C....16
Fairmont 3 L....5,521
Faribault 4 K....12,766
Farley 3 D
Farmington 4 J....1,342
Farnsworth 5 D
Farris 3 E
Farwell 2 H....141
Faunce 3 B....5
Federal Dam 3 E....278
Felton 1 E....137
Fergus Falls 1 G....9,369
Fermoy 5 E
Fernando 3 J....18
Fernhill 2 E
Fertile 1 D....805
Fillmore 5 L....121
Finkle 1 F
Finland 6 E....25
Finlayson 5 G....241
Fisher 1 D....297
Flak 4 G
Flakne 2 C
Flaming 1 E
Fleming Lake 4 F
Flensburg 3 H....284
Flom 1 E....57
Floodwood 5 F....345
Florence 1 K....108
Florenton 5 D....15
Florian 1 C
Foley 4 H....798
Fond du Lac 5 F
Forada 2 H....91
Forbes 5 E....18
Forest City 3 I....126
Forest Lake 5 I....916
Foreston 4 H....280
Fork 1 C....55
Fort Ripley 3 G....105
Fort Snelling 4 J
Fosston 2 D....978
Fountain 5 L....303
Four Town 2 C....15
Fox 2 B....17
Foxhome 1 G....228
Foxlake, Martin Co. 3 L....108
Fox Lake Itasca Co. 4 D
Franklin 3 K....533
Frazee 2 F....1,040
Frederick 5 E
Freeborn 4 L....282
Freeburg 6 L....54
Freedhem 3 G....23
Freeman 1 D
Freeport 3 H....456
Freer 4 H
Fremont 6 L....24
French 1 G....5
French Lake 3 I....50
French River 6 F....15
Fridley 4 I....252
Friesland 5 G
Frontenac 5 K....253
Frontier 3 B....30
Frost 4 L....238
Fulda 2 L....817
Funkley 3 D....56

G

Galvin Junction 4 C
Garden City 3 K....303
Garfield 2 H....177
Garland 2 B
Garrison 4 G....323
Garvin 2 K....354
Gary, Norman Co. 1 E....336
Gary, St. Louis Co. 5 F
Gatzke 2 C....40
Gaylord 3 J....811
Gemmell 3 D....101
Geneva 4 L....247
Genola 3 H....68
Gentilly 1 D....101
Georgetown 1 E....183
Georgeville 3 I....50
Germantown 2 C
Gheen 5 D....75
Ghent 2 K....281
Gibbon 3 J....611
Giese 4 G....15
Gilbert 5 E....2,730
Gilchrist 2 I....25
Gilfillan 3 K
Gilman 4 H....25
Girard 1 D
Gladstone 4 J....505
Glen 4 G....15
Glencoe 3 J....1,925
Glendale 5 D....15
Glendorado 4 H....43
Glenville 4 L....449
Glenwood 2 H....2,219
Gluek 2 I....15
Glyndon 1 F....385
Godahl 3 K....59
Golden Gate 3 K
Goldenrod 2 E
Golden Valley 2 C....1,324
Gonvick 2 D....278
Goodhue 5 K....467
Goodland 4 E....106
Goodridge 2 C....171
Good Thunder 3 L....470
Gordonville 4 L....75
Gossen 1 D
Gowan 5 F....25
Graceton 3 B....126
Graceville 1 H....969
Graff 3 F....15
Grampian 1 B
Granada 3 L....393
Grand Falls 4 C
Grand Marais 6 B....604
Grand Meadow 5 L....585
Grand Portage 6 A....15
Grand Rapids 4 E....3,204
Grandy 4 H....151
Granger 5 L....208
Granite 6 D
Granite Falls 2 J....1,786
Grant 3 F
Grasston 4 H....241
Grattan 3 D
Grayling 4 F
Greaney 4 D....60
Greenbush 1 B....314
Green Isle 3 J....300
Greenlake 3 I....10
Greenland 4 K....15
Greenleaf 3 J
Greenleafton 5 L....45
Green Valley 2 J....101
Greenwald 3 H....237
Gregory 3 H
Grey Eagle 3 H....362
Grogan 3 L....25
Groningen 5 G....101
Grove City 3 I....390
Grove Lake 2 H....60
Grue 3 I
Grygla 2 C....156
Guckeen 3 L....104
Gully 2 D....138
Gunn 4 E
Guthrie 3 E....101

H

Hackensack 3 F....256
Hadler 1 E....10
Hadley 2 L....105
Hagan 2 I....70
Haley 5 D
Hallock 1 B....871
Halma 1 B....151
Halstad 1 E....515
Hamburg 4 J....195
Hamel 4 I....153
Hamilton 5 L
Hammond 5 K....184
Hampton 4 J....196
Hancock 2 I....796
Hanley Falls 2 J....288
Hanover 4 I....200
Hanska 3 K....359
Happyland 4 C
Harding 3 G....10
Harding 5 C
Hardwick 1 L....219
Harmony 5 L....818
Harney 5 F....15
Harold 1 D....10
Harrell 4 F
Harris 5 H....584
Harris Junction 5 E
Harrison 3 I....5
Hart 6 L....26
Hartland 4 L....230
Hastings 5 J....5,072
Hasty 3 I....25
Hatfield 1 L....100
Haug 1 B....9
Havana 4 K....35
Hawick 3 I....75
Hawley 1 F....958
Hay Creek 5 K....50
Haydenville 1 I....16
Hayfield 5 L....728
Hay Point 4 F
Hayward 4 L....159
Hazel 1 D....50
Hazel Run 2 J....146
Hazelwood 4 K....41
Heckman 2 K
Hector 3 J....862
Heiberg 1 E....41
Heidelberg 4 K....73
Helena 4 J....15
Henderson 4 J....672
Hendricks 1 K....702
Hendrum 1 E....357
Henning 2 G....731
Henriette 4 H....128
Hereford 1 G
Herman 1 H....516
Heron Lake 2 L....778
Heulin 3 C
Hewitt 2 G....309
Hibbing 5 E....15,644
High Forest 5 L
High Landing 2 C....27
Hill City 4 F....515
Hillman 4 H....35
Hills 1 L....407
Hillview 2 F....10
Hinckley 5 H....683
Hines 3 D....212
Hitterdal 1 F....206
Hiwood 2 B....15
Hoffman 2 H....468
Hokah 6 L....456
Holdingford 3 H....510
Holland 1 K....275
Holloway 2 I....291
Holmes City 2 H
Holt 1 C....103
Holyoke 5 G....97
Homer 6 K....112
Homme 2 D
Homolka 2 B
Hope 4 L....71
Hopkins 4 I....3,854
Hopper 5 E....303
Hornby 6 E
Hornby Junction 6 E
Horton, Hubbard Co. 2 F
Horton, Olmsted Co. 5 L
Houpt 3 D
Houston 6 L....794
Hovland 6 B....50
Howard Lake 3 I....763
Hoyt 2 K
Hubbard 3 F....540
Hugo 5 I....[illegible]
Hull Junction 5 E
Humboldt 1 B....139
Hunters Park 5 F
Huntersville 3 F
Huntley 3 L....101
Huot 1 D....15
Hutchinson 3 J....3,406
Hutton 5 L....9

I

Idella 4 J
Idlington 5 D
Ihlen 1 L....214
Ilag 2 C
Imogene 3 L....57
Independence 5 F
Indus 4 B....15
Inez 3 D
Inger 4 D....15
Inguadona 3 F....15
International Falls 4 B....5,021
Invergrove 4 J....382
Iona 2 L....368
Iron 5 E
Iron Hub 4 G
Ironton 4 G....1,023
Irving 3 I
Isabel 3 H
Isabella 6 D....15
Isanti 4 I....371
Island 4 F
Island Lake 2 D
Island Track Switch 5 J
Isle 4 G....523
Ivanhoe 1 K....556
Iverson 5 F

J

Jackson 3 L....2,201
Jacobson 4 F....10
Janesville 4 K....1,184
Jarrett 5 K
Jasper 1 L....768
Jed 3 C
Jeffers 2 K....434
Jelle 2 C
Jenkins 3 F....126
Jesse Lake 4 D....15
Jevne 1 C
Johnsdale 4 H
Johnson 1 H....100
Jordan 4 J....1,119
Joy 2 G
Judge 5 L
Judson 3 K....131
Juneberry 1 B

K

Kanaranzi 1 L....76
Kandiyohi 3 I....185
Kankel 1 D
Karlstad 1 B....304
Kasota 4 K....592
Kasson 5 K....1,018
Keegan 5 K
Keenan 5 E
Keewatin 4 E....2,121
Kelley 2 K
Kelliher 3 D....370
Kellogg 5 K....412
Kelly Lake 4 E....75
Kelsey 5 E....186
Kennedy 1 B....279
Kenneth 1 L....126
Kenny 4 D
Kensington 2 H....254
Kent 1 G....137
Kenyon 5 K....1,382
Kerkhoven 2 I....551
Kerrick 5 G....101
Kettle River 5 G....202
Keywest 1 D....10
Klester 4 L....287
Kilkenny 4 K....220
Kimball 3 I....495
Kimberly 4 F....240
Kinbrae 2 L....152
Kingsdale 5 G....60
Kingston 3 I....126
Kinmount 5 C
Kinney 5 E....737
Kitchener 1 G
Kittson 1 D
Klondyke 4 G
Klossner 3 K....55
Knapp 3 I....35
Knatvold 4 L
Knife River 6 F....495
Kragnes 1 F....20
Kratka 2 C
Kron 2 G
Kroschel 4 G

L

Lac Qui Parle 2 J....62
La Crescent 6 L....520
Lafayette 3 K....389
Laird 5 L
Lake Bemidji State Park 3 D
Lake Benton 1 K....900
Lake City 5 K....3,210
Lake Crystal 3 K....1,210
Lake Elmo 5 J....218
Lake Eunice 2 F
Lakefield 2 L....1,348
Lake George 3 H
Lake Hubert 3 G....15
Lake Itasca 2 E....75
Lakeland 5 J....404
Lake Lena 5 G
Lake Lillian 3 J....177
Lake Park 1 F....624
Lakeview 6 F
Lakeville 4 J....521
Lake Wilson 2 L....357
Lakewood 6 F....1,010
Lamberton 2 K....781
Lambs 1 F
Lamoille 6 L....10
Lamson 3 J....25
Lancaster 1 B....456
Lanesboro 6 L....1,014
Langdon 5 J....28
Langhei 2 I
Lansford 4 F
Lansing 5 L....148
Laporte 3 E....185
La Prairie 4 E....43
Larsmont 6 F....15
LaSalle 3 K....101
Lastrup 3 G....122
Laurel 4 C....15
Lavina 3 E....15
Lawler 4 G....202
Lawndale 1 F....45
Leader 3 F....15
Leaf Mountain 2 G....15
Leaf River 2 G
Leaf Valley 2 G....12
Leander 5 D
Lee 1 D
Leech Lake 3 E
Leighton 4 E
Leipold 4 E
Lemond 4 L....14
Lengby 2 E....144
Lennox 3 G
Lenora 6 L
Leo 1 B....20
Leonard 2 D....109
Leoneth 5 E
Leota 1 L....119
Lerdal 4 L....15
Le Roy 5 L....659
Lester Prairie 3 J....437
Le Sueur 4 K....1,897
Le Sueur Center 4 K....948
Lewis 5 C
Lewislake 4 H
Lewiston 6 L....656
Lewisville 3 L....305
Lexington 4 K....61
Libby 4 F....80
Lida 2 F
Lilla 2 D
Limecreek 2 L....23
Lincoln 3 G....59
Linden 3 K....7
Lindford 4 C....17
Lindstrom 5 I....561
Linwood 4 I
Lismore 2 L....353
Litchfield 3 I....2,873
Little Canada 4 I
Little Cobb 4 L
Little Falls 3 H....5,009
Littlefork 4 C....474
Little Marais 6 E....25
Little Pine 4 F
Little Sauk 3 H....202
Little Swan 5 E....15
Local 2 F
Lockhart 1 E....101
Loerch 3 G
Loman 4 C....15
London 4 L....70
Lonetree 3 K
Long Lake 4 J....209
Long Prairie 3 H....1,853
Long Siding 4 H....50
Longville 3 F....50
Longworth 2 B
Lonsdale 4 K....508
Loretto 4 I....80
Lorne 2 J
Louis 3 D
Louisburg 1 I....77
Louriston 2 I....6
Lovedale 3 C
Lowry 2 H....[illegible]
Lucan 2 K....183
Luce 2 F....136
Lude 3 B
Luna 1 C
Lutsen 5 B....50
Luverne 1 L....2,641
Luxemburg 3 I....37
Lydia 4 J....50
Lyle 5 L....453
Lyman 2 G....10
Lynd 2 K....202
Lyndale 4 J....56
Lytle 5 C

M

McCauleyville 1 G
McClellan 3 C
McComber 5 D....131
McGrath 4 G....196
McGregor 4 F....216
McHugh 2 F
McIntosh 2 D....688
McKinley 5 E....304
McNair 6 E
Mabel 6 L....686
Mack 4 D....15
Macon 5 E
Madelia 3 K....1,393
Madison 1 I....1,916
Madison Lake 4 K....362
Mae 4 F
Magnolia 1 L....240
Mahkonce 2 E
Mahnomen 2 E....989
Mahtomedi 4 I....251
Mahtowa 5 F....75
Makinen 5 E....15
Malcolm 2 C
Malden 5 E
Mallard 2 E
Mallory 1 D
Malmo 4 G....75
Malung 2 B....10
Manannah 3 I....75
Manchester 4 L....66
Mandus 2 B
Manganese 3 G....96
Manitoba 1 F
Manitou 3 B....15
Mankato 4 K....14,036
Manley 1 L
Mansfield 4 L....14
Manston 1 G
Mantorville 5 K....390
Manyaska 3 L....10
Maplebay 1 D....83
Maple Lake 3 I....660
Maple Plain 4 J....288
Mapleton 4 L....862
Marble 4 E....739
Marcell 4 D....25
March 1 C....9
Marcy 6 E
Margie 4 C....46
Marietta 1 I....314
Marine on Saint Croix 5 I....207
Marion 5 L
Mariska 5 E
Markham 5 E
Marna 4 L
Marshall 2 K....3,250
Martins 5 F
Martinville 1 J
Marystown 4 J....38
Matawan 4 L....66
Mattson 1 B....15
Mavie 2 C
Max 3 D....15
Mayer 4 J....146
Mayhew 3 H....18
Maynard 2 J....504
Mayville 5 L....8
Mazeppa 5 K....464
Meadow Brook 5 D
Meadowlands 5 E....122
Medford 4 K....303
Meire Grove 3 H....187
Melby 2 G....75
Melrose 3 H....1,763
Melrude 5 E....25
Melvin 1 D....18
Menahga 2 F....482
Mendota 4 J....195
Mentor 1 D....264
Meredith 5 B
Meriden 4 K....98
Merriam 4 J
Merrifield 3 G....101
Merton 4 K
Mesaba 5 D....15
Middle River 1 C....275
Midland Junction 5 K
Milaca 4 H....1,314
Milan 2 I....548
Mildred 3 F
Millerville 2 G....153
Millville 5 K....185
Miloma 2 L....10
Milroy 2 K....197
Miltona 2 G....89
Mineral Center 6 A....50
Minneapolis 4 J....464,753
Minneiska 6 K....193
Minnesota 2 J....918
Minnesota City 6 K....152
Minnesota Falls 2 J
Minnesota Lake 4 L....438
Minnetonka Beach 4 J....103
Mirbat 5 F
Mission 3 F
Mission Creek 5 H
Mizpah 3 D....190
Moland 4 K....20
Money Creek 6 L....101
Monterey 3 L....183
Montevideo 2 J....4,302
Montgomery 4 K....1,570
Monticello 4 I....919
Montrose 4 I....270
Moorhead 1 F....7,657
Moose Island 1 H
Moose Lake 5 G....740
Mora 4 H....1,114
Morgan 3 K....640
Morgan Park 5 F
Morris 2 H....2,475
Morristown 4 K....611
Morton 3 J....756
Motley 3 G....399
Mound 4 J....663
Mound Prairie 6 L....25
Mountain Iron 5 E....1,349
Mountain Lake 3 L....1,383
Mudbaden 4 J
Munger 5 F....16
Murdock 2 I....326
Murray 5 D
Muskoda 1 F....25
Myran 2 C
Myrtle 4 L....96

N

Nada 1 F
Nakoda 4 C
Nansen 5 K....10
Nary 3 E
Nashua 1 G....161
Nashwauk 4 E....2,553
Nass 4 D....15
Nassau....170
Naytahwaush 2 E....10
Nebish 3 D....30
Nelson 2 H....160
Nemadji 5 G....10
Neptune 2 D....10
Nerstrand 4 K....283
Nett Lake 4 C
Neving 2 D
Nevis 3 F....275
New Auburn 3 J....211
New Brighton 4 I....500
New Duluth 5 F
Newfolden 1 C....248
New Germany 4 J....[illegible]
New Hartford 6 L....20
Newhouse 6 L....7
New London 3 I....483
Newmarket 4 J....212
New Munich 3 H....328
Newport 4 J....529
New Prague 4 K....1,543
New Prairie 2 H....25
New Richland 4 L....772
Newry 4 L....15
New Sweden 3 K....20
New Trier 5 J....80
New Ulm 3 K....7,304
New York Mills 2 G....667
Niawa 2 E....15
Nichols 4 G
Nickerson 5 G....75
Nicollet 3 K....408
Nielsville 1 D....102
Nimrod 3 F
Nisswa 3 G....15
Noble 1 C
Nodine 6 L....101
Nopeming 5 F....303
Noracres 1 B....25
Norcross 1 H....197
Norden 3 C....15
Norman 6 E
Norseland 3 K....35
North Branch 5 I....691
Northcote 1 B....101
Northfield 4 K....4,149
North Junction 5 E
Northland, Polk Co. 1 C....11
Northland, Koochiching Co. 4 C
North Mankato 3 K....2,822
Northome 3 D....272
North Prairie 3 H
North Redwood 2 J....177
Northrop 3 L....151
North Saint Paul 5 J....2,913
Norway Lake 2 I....15
Norwood 4 J....607
Nowthen 4 I....25
Noyes, Kittson Co. 1 B....10
Noyes, Itasca Co. 4 E
Nushka 3 E
Nymore 3 E

O

Oakhill 2 H
Oak Island 3 A....35
Oakland 4 L....85
Oak Park 4 H....101
Oak Point 1 B....4
Odessa 1 I....273
Odin 3 L....196
Ogema 2 E....240
Ogilvie 4 H....344
Okabena 2 L....205
Oklee 2 D....369
Olga 2 D....30
Olivia 3 J....1,475
Omera 1 D
Omro 4 L
Onamia 4 G....57
Onega 5 E
Onigum 3 E
Opole 3 H....15
Opstead 4 G....25
Orchard Lake 4 J....50
Orchid 3 D
Oreland 4 G
Org 2 L....35
Orleans 1 B....101
Ormsby 3 L....116
Oronoco 5 K....328
Orr 5 C....75
Orrock 4 I....10
Orth 3 D....75
Ortonville 1 I....2,017
Osage 2 F....80
Osakis 2 H....1,155
Oshawa, Cass Co. 3 F....15
Oshawa, Nicollet Co. 3 K
Oslo 1 C....328
Oslund 3 D....15
Osseo 4 I....561
Ossipee 3 F
Ostrander 5 L....152
Otisco 4 L....80
Otisville 5 I....20
Otsego 4 I
Ottawa 4 K....220
Ottertail 2 G....221
Outing 4 F....15
Owatonna 4 K....7,660
Oxboro 4 J....20
Oxlip 4 I....10
Oylen 3 F

P

Padua 2 H....25
Page 4 H....15
Palisade 4 F....101
Palmer 4 K....6
Palmers 6 F....10
Palo 5 E....25
Panama 5 E
Parent 4 H....54
Parkdale 1 G
Parkers Prairie 2 G....631
Park Rapids 3 F....2,076
Parkton 2 G
Parkville 5 E
Payne 5 E....5
Paynesville 3 I....1,121
Peary 5 E
Pease 4 H....133
Pelan 1 B
Pelican Rapids 1 F....1,362
Pelland 4 C
Pemberton 4 L....101
Penasse 2 A....15
Pencer 2 B....15
Pengilly 4 E....47
Pennington 3 E....15
Pennock 2 I....191
Penturen 2 B
Pequot 3 F....421
Perault 1 D
Perham 2 F....1,407
Perley 1 E....224
Perth 3 K....1
Petersburg 3 M....50
Peterson 6 L....293
Petrell 6 E
Pettis 4 K....12
Pevia 5 D
Phelps 2 G....25
Philbrook 3 G....96
Pickwick 6 L....93
Pierson 2 J
Pierz 3 H....633
Pike 5 D
Pillager 3 G....290
Pillsbury 3 H
Pilot Grove 3 L....13
Pilotmound 5 L....75
Pinebend 4 J
Pine City 5 H....1,340
Pinecreek 2 B....70
Pinecrest 3 D
Pine Island 5 K....959
Pine River 3 F....446
Pineville 5 D
Pinewood 2 D....50
Pipestone 1 K....3,516
Pitt 3 B....45
Plainview 5 K....1,232
Plato 3 J....253
Platte 3 G
Pleasant Grove 5 L
Plumb 2 F
Plummer 1 D....279
Plymouth 4 I
Point Douglas 5 J
Ponemah 3 D....15
Ponsford 2 F....101
Pontoria 3 F
Poplar 3 F
Popple 3 D....15
Porter 1 J....260
Potsdam 5 K....39
Poupore 5 F
Pratt 4 L....30
Preston 5 L....1,214
Priam 2 I
Princeton 4 H....1,630
Prinsburg 2 J....66
Prior Lake 4 J....248
Proctor 5 F....2,521
Prosit 5 F....42
Prosper 6 L....126
Providence 1 J....15
Puposky 3 D....50

Q

Quamba 4 H....80
Quiring 3 D....15

R

Rabey 4 F....75
Raboin 3 E
Racine 5 L....180
Radium 1 C....85
Rako 3 C
Ramey 4 H....32
Ramsey 5 L
Randall 3 G....304
Randen 2 C
Randolph 5 K....214
Ranier 4 B....205
Rapidan 3 K....126
Rasset 4 I....10
Rauch 4 D....10
Ray 4 C....203
Raymond 2 J....420
Reading 2 L....151
Reads 5 K....303
Reber 1 G
Redby 3 D....208
Redlake 2 D....303
Red Lake Falls 1 D....1,384
Red Lake Falls Junction 1 D
Redland 1 D
Redore 5 E....16
Redtop 4 G....50
Red Wing 5 J....9,628
R[illegible] Falls 2 J....2,550
Reformitory 3 H
Regal 3 I....30
Release 4 E
Remer 4 E....292
Reno, St. Louis Co. 5 E
Reno, Houston Co. 6 L....75
Renova 5 L....21
Renville 2 J....1,064
Revere 2 K....135
Rhoda 2 D....20
Rice 3 H....318
Riceford 6 L....25
Richdale 2 F
Richmond, Stearns Co. 3 I....603
Richmond, Winona Co. 6 L
Rich Valley 4 J....27
Richville 2 G....179
Richwood 2 F....90
Ridge 5 D
Ridgeway 6 L....20
Riley 5 E
Ringe 5 K....21
River 2 B....10
Riverdale 4 H
Riverside 5 F
Riverton 3 G....168
Robbin 1 B....46
Robbinsdale 4 J....4,418
Roberts 1 G....10
Robinson 5 D
Rochert 2 F....15
Rochester 5 L....20,626
Rockcreek 5 H....151
Rockdell 5 [illegible]....17
Rockford 4 [illegible]....287
Rockville [illegible] I....294
Rogers [illegible] I....224
Rollag 1 F....30
Rollingstone 6 K....291
Rol[illegible]ns 6 E
Ro[illegible]ald 4 G
R[illegible]neby 4 H....76
R[illegible]on 1 C
Roosevelt 2 B....287
Roscoe, Stearns Co. 3 I....[illegible]
Roscoe, Goodhue Co. 5 K....25
Roseau 2 B....1,027
Rose Creek 5 L....212
Roseland 2 J....10
Rosemount 4 J....312
Rosen 1 I....19
Rosendale 3 J....25
Rosewood 1 C....40
Ross 2 B....18
Rossburg 4 F....10
Rosy 3 D
Rothsay 1 G....386
Round Lake, Nobles Co. 2 L....403
Round Lake, Itasca Co. 4 D
Round Prairie 3 H....101
Royalton 3 H....518
Rucker 4 G
Runeberg 2 F....10
Rush City 5 H....903
Rushford 6 L....1,113
Rush Lake 5 E
Rushmore 2 L....316
Rush River 3 K....30
Russell 2 K....378
Russia 1 D
Rustad 1 F....50
Ruthton 1 K
Rutledge 5 G

S

Sabin 1 F
Sacred Heart 2 J
Saginaw 5 F....25
Saint Anna 3 H....185
Saint Anthony 3 H....62
Saint Bonifacius 4 J....339
Saint Charles 5 L....1,307
Saint Clair 4 K....262
Saint Cloud 3 H....20,991
Saint Francis 4 I....303
Saint George 3 K....63
Saint Hilaire 1 D....[illegible]
Saint James 3 L
Saint Joseph 3 H....[illegible]
Saint Killian 2 L....10
Saint Leo 1 J....111
Saint Louis Park 4 J....4,744
Saint Martin 3 I....178
Saint Mathias 3 G
Saint Michael 4 I....385
Saint Paul 4 J....271,418
Saint Paul Park 4 J....982
Saint Peter 4 K....4,736
Saint Vincent 1 B....360
Saint Vincent Junction 1 B
Saint Wendel 3 H....20
Salida 4 I
Salo 5 F....16
Salol 2 B....101
Sanborn 2 K....518
Sandstone 5 G....1,083
Sandy 5 D
Santiago 4 H....35
Sargeant 5 L....91
Sartell 3 H....521
Sauk Center 3 H....2,716
Sauk Rapids 3 H....2,656
Saum 3 D....16
Savage 4 J....208
Savannah 2 E
Sawyer 5 F....252
Sax 5 E....50
Scandia 5 I....75
Scanlon 5 F....439
Schley 3 E
Schroeder 5 B....15
Seaforth 2 K....115
Searles 3 K....75
Seavey 4 G
Sebeka 2 F....542
Section Thirty 6 D....202
Sedan 2 H....125
Semer 5 D
Senjen 2 F
Shafer 5 I....131
Shakopee 4 J....2,023
Shan 5 E....15
Shelland 4 D
Shelly 1 E....308
Shenango 5 E
Shephard 3 G
Sherack 1 C
Sherburn 3 L....860
Sheshebee 4 F....15
Shevlin 2 E....228
Shieldsville 4 K....46
Shilling 2 C
Shirley 1 D
Shooks 3 D....20
Shoreham 2 F....10
Shotley 3 C....15
Shovel Lake 4 F....75
Silica 5 E
Silver Creek 4 I....196
Silverdale 4 D
Silver Lake 3 J....479
Silverton 1 C
Simar 5 F
Simpson 5 L....83
Sioux Valley 2 L....25
Skeils 5 E
Skibo 6 E
Skime 2 B....3
Skyberg 5 K....111
Slayton 2 L....1,098
Sleepy Eye 3 K....2,576
Smithfield 5 K
Smith Lake 3 I
Smiths Mill 4 K....42
Snellman 2 F....15
Snowball 3 F
Solana 4 G....30
Solway 2 E....104
Sonburg 4 C
Soudan 5 D
Southbranch 3 L....24
South Haven 3 I....289
South Hibbing 5 E
South Saint Paul 4 J....10,001
South Stillwater 6 I
Sparta 5 E
Spaulding 3 H
Spencer Brook 4 I....25
Spicer 3 I....302
Spooner 3 B....214
Springfield 3 K....2,051
Spring Grove 6 L....867
Spring Hill 3 H....114
Spring Lake 4 D....45
Spring Vale 4 H....101
Spring Valley 5 L....1,635
Spruce 5 E
Squaw Lake 3 D....15
Squier 1 G....20
Stacy 5 I....134
Stals 3 C
Stanchfield 4 H....193
Stanley 4 D....10
Stanton 5 K....91
Staples 3 G....2,663
Starbuck 2 H....780
Star Lake 2 G....10
State Sanitarium 3 E
Steele Center 4 L
Steen 1 L....252
Steiner 1 C
Stephen 1 C....474
Stephens Mine 5 D
St[illegible] Center 3 L....10
Stevenson 4 E....800
Stewart 3 J....540
Stewartville 5 L....785
Stillwater 5 I....7,083
Stillwater Junction 5 J
Stockholm 3 I....60
Stockton 6 K....152
Stockwood 1 F
Storden 2 K....287
Strandquist 1 C....151
Strathcona 1 B....115
Stroud 5 E
Sturgeon Lake 5 G....210
Sullivan 4 G
Sultan 1 B
Sumter 3 J....40
Sunbeam 2 D
Sunburg 2 I....75
Sunrise 5 H....126
Suomi 4 E....15
Svea 2 J....75
Sveadahl 3 K....26
Sverre 1 G
Swanburg 3 F
Swan River 4 E....58
Swanville 3 H....404
Swartara 4 F....151
Swift 2 B....10
Swift Falls 2 I....83
Sylvan 3 G
Syre 1 E....76

T

Tabor 1 C....106
Taconite 4 E....479
Taft 5 F
Tamarack 4 F....171
Taopi 5 L
Taunton 1 J....211
Tawney 6 L....6
Taylors Falls 5 I....525
Tenney 1 G....80
Tenstrike 3 D....201
Terrace 2 I....56
Terrebonne 1 D....117
Theilman 5 K....81
Theodore 2 D
Thief River Falls 1 C....4,291
Thomas 6 E
Thomson 5 F....76
Thor 4 G....15
Thorhult 3 C....15
Thorpe 3 J....10
Tilden Junction 1 D
Tintah 1 H
Tobique 3 E
Tofte 5 B
Togo 4 D
Tolmi 6 E
Toivola 5 E
Tolin 4 H
Tomsonite 5 [illegible]
Tower 5 D
Tower Junction [illegible]
Tracy 2 K
Trail 2 D
Traverse 3 [illegible]
Triumph 3 [illegible]
Trommald [illegible]
Trosky 1 [illegible]
Troy 5 L
[illegible]
Two Harbors 6 E
Two Inlets 3 E....30
Tyler 1 K....905

U

Ulen 1 E
Underwood 2 G
Upsala 3 H
Urbank 2 G
[illegible] L

V

Valley Creek 5 J
Valparaiso 4 G
Vasa 5 K
Vawter 3 H
Venture 5 L
Verdi 1 K
Verdon 4 F
Vergas 2 F
Vermillion 5 J
Vermillion Dam 5 D
Vern 2 E
Verndale 2 G
Vernon Center 3 L
Vesell 4 K
Vesta 2 K
Vetransville 4 G
Victoria 4 J
Viking 1 C
Villard 2 H
Vineland 4 G
Vining 2 G
Viola 5 K
Virginia 5 E
Vlasaty 5 L
Voss 1 E

W

Wabasha 5 K
Wabasso 2 K
Wabedo 3 F
Waconia 4 J
Wadena 2 G
Wahkon 4 G
Wahlsten 5 D
Waite Park 3 H
Waldeck 4 F
Waldo 6 E
Waldo Junction 6 E
Waldorf 4 L
Wales 6 E
Walker 3 E
Wallace 4 K
Wall Lake 2 G
Walnut Grove 2 K
Walters 4 L
Waltham 5 L....181
Wanamingo 5 K
Wanda 2 K
Wanke 2 D
Wannaska 2 B
Warba 4 E
Ward Springs 3 H
Warman 4 G
Warren 1 C
Warroad 2 B
Warsaw 4 K
Waseca 4 K
Washburn 4 F
Wasioja 5 K
Waskish 3 C
Wastedo 5 K....21
Watab 3 H
Waterford 4 K
Watertown 4 J
Waterville 4 K....1,419
Watkins 3 I....518
Watson 2 J....246
Waubun 2 E
Waukanha 4 C
Waukenabo 4 F
Waukon 1 E
Waverly 4 I
Wawina 4 E
Wayburne 3 K
Wayland 3 C
Wayzata 4 J
Wealthwood 4 G
Weaver 6 K
Webster 4 K
Wegdahl 2 J
Weggeland 2 G
Welch 5 J
Welcome 3 L
Wells 4 L
Wendell 1 G....272
Werner 3 D
Westbrook 2 K....610
Westbury 2 F....10
West Concord 5 K
Westcott 4 J
West Duluth 5 F
West End 5 F
West Newton 3 K
Westport 2 H
West Saint Paul 4 J
West Union 2 H
Whalen 6 L
Wheatland 4 K
Wheaton 1 H
Wheatville 1 E
Wheelock 3 G
Whipholt 3 E
White Bear Lake 5 I
White Earth 2 E
White Face 5 E
White Willow 5 K
Whyte 6 E
Wigwam Bay 4 G....10
Wilbert 3 L....12
Wilder 2 L
Wildwood 4 D
W[illegible]n 3 E....15
Williams 3 B
Willmar 2 I
Willow River 5 G
Wilmington 6 L
Wilmont 2 L
Wilno 1 K
Wilpen 5 E....75
Wilson 6 L....59
Wilton 2 F
Windom 2 L....2,123
Winger 2 E
Winnebago 3 L....1,701
Winner 2 B....10
Winona 6 K....20,852
Winstead 3 J....437
Winthrop 3 J....1,037
Winton 6 D....339
Wirock 2 L....10
Wiscoy 6 L
Withrow 5 I
Witoka 6 L
Wolf 5 E
Wolford 4 G
Wolverton 1 F
Wood Lake 2 I
Woodland 2 F
Woodrow 3 G
Woodstock 1 L
Worden 2 F
Worthington 2 L
Wrenshall 5 F....187
Wright 5 F....192
Wrightstown 2 G....36
Wyanett 4 H....10
Wykoff 5 L....428
Wylie 1 D....45
Wyoming 5 I

Y

Yola 3 E
York 5 L
Young America 4 J
Yucatan 6 L....30

Z

Zerkel 2 E....15
Zim 5 E....26
Zimmerman 4 I....253
Zippel 3 B
Zumbro Falls 5 K....187
Zumbrota 5 K....1,350

MISSISSIPPI
LEGEND
COUNTY SEATS
STATE CAPITAL
SCALE OF MILES
0 5 10 20 30 40
COPYRIGHT
GEOGRAPHICAL PUBLISHING CO.
CHICAGO
TENNESSEE
ARKANSAS
ALABAMA
LOUISIANA
GULF OF MEXICO
Memphis
Jackson
Vicksburg
Meridian
Tupelo
Corinth
Greenville
Greenwood
Columbus
Aberdeen
Starkville
Hattiesburg
Laurel
Natchez
Pascagoula
Gulfport
Biloxi
Mobile
New Orleans
Lake Pontchartrain
Lake Maurepas
Mobile Bay
DE SOTO
TUNICA
TATE
MARSHALL
BENTON
TIPPAH
ALCORN
PRENTISS
TISHOMINGO
UNION
LAFAYETTE
LEE
ITAWAMBA
PANOLA
PONTOTOC
COAHOMA
QUITMAN
YALOBUSHA
CALHOUN
CHICKASAW
MONROE
BOLIVAR
GRENADA
CLAY
SUNFLOWER
LEFLORE
TALLAHATCHIE
WEBSTER
MONTGOMERY
CARROLL
CHOCTAW
OKTIBBEHA
WASHINGTON
HUMPHREYS
HOLMES
ATTALA
WINSTON
NOXUBEE
YAZOO
LEAKE
NESHOBA
KEMPER
SCOTT
NEWTON
LAUDERDALE
HINDS
RANKIN
SMITH
CLARKE
CLAIBORNE
JASPER
SIMPSON
COPIAH
JEFFERSON
COVINGTON
JONES
WAYNE
ADAMS
FRANKLIN
LAWRENCE
JEFFERSON DAVIS
LINCOLN
MARION
LAMAR
FORREST
GREENE
WILKINSON
AMITE
PIKE
WALTHALL
PERRY
PEARL RIVER
STONE
GEORGE
HANCOCK
HARRISON
JACKSON

GAZETTEER OF MISSISSIPPI

County	Key	Area Sq. Miles	Pop.
Adams	19 C	426	23,564
Alcorn	1 P	386	23,653
Amite	20 F	714	19,712
Attala	11 L	716	26,035
Benton	2 M	396	9,813
Bolivar		879	71,051
Calhoun	6 M	579	18,080
Carroll	9 J	624	19,765
Chickasaw	7 O	501	20,835
Choctaw	9 M	414	12,339
Claiborne	17 E	489	12,152
Clarke	16 O	676	19,679
Clay	8 P	408	17,931
Coahoma	6 F	530	46,327
Copiah	17 H	769	31,614
Covington	18 M	410	15,028
De Soto	2 J	475	25,438
Forrest	20 M	462	30,115
Franklin	19 F	547	12,268
George	22 P	475	7,523
Greene	20 P	710	10,644
Grenada	7 K	442	16,802
Hancock	24 L	469	11,415
Harrison	24 N	670	44,143
Hinds	15 C	868	85,118
Holmes	11 J	761	38,534
Humphries	11 C	408	24,729
Issaquena	12 D	406	5,734
Itawamba	5 Q	529	18,225
Jackson	23 Q	710	15,973
Jasper	16 N	667	18,634
Jefferson	18 E	507	14,291
Jefferson Davis	19 K	404	14,281
Jones	18 N	696	41,492
Kemper	12 P	762	21,881
Lafayette	4 L	664	19,978
La Mar	21 L	495	12,848
Lauderdale	14 P	700	52,748
Lawrence	19 J	418	12,471
Leake	13 M	576	21,803
Lee	5 O	448	35,313
Leflore	9 H	572	53,506
Lincoln	19 H	578	26,357
Lowndes	9 Q	499	29,987
Madison	13 J	725	35,796
Marion	20 K	535	19,923
Marshall	2 L	689	24,869
Monroe	7 P	770	36,141
Montgomery	9 K	398	15,009
Neshoba	13 N	561	26,691
Newton	14 N	568	22,910
Noxubee	11 P	682	25,560
Oktibbeha	9 O	457	19,119
Panola	5 J	698	28,648
Pearl River	23 L	797	19,405
Perry	20 N	644	8,197
Pike	21 G	407	32,201
Pontotoc	5 N	494	22,034
Prentiss	3 P	409	19,265
Quitman	5 H	395	25,304
Rankin	16 K	791	20,353
Scott	14 L	597	20,914
Sharkey	12 E	422	13,877
Simpson	17 K	576	20,897
Smith	16 L	626	18,405
Stone	22 N	443	5,704
Sunflower	9 F	674	66,364
Tallahatchie	7 H	629	35,568
Tate	3 J	400	17,671
Tippah	2 O	446	18,658
Tishomingo	2 Q	428	16,411
Tunica	3 C	418	21,233
Union	4 N	412	21,268
Walthall	21 J	389	13,871
Warren	15 E	572	35,785
Washington	10 E	723	54,310
Wayne	18 P	812	15,295
Webster	8 M	416	12,128
Wilkinson	21 C	667	13,957
Winston	11 N	597	21,239
Yalobusha	7 L	490	17,750
Yazoo	12 G	905	37,262
Total, 82 counties		46,362	1,009,821

A

Abbeville 4 L 243
Abbott 8 O 41
Aberdeen 7 P 3,922
Aberdeen Junction (Monroe Co.) 7 Q
Aberdeen Junction (Holmes Co.) 11 K
Abernathy 15 K
Ackerman 10 N 1,168
Acona 10 J 202
Adams 23 L
Adams Station 16 G 75
Adelle 14 H
Africa 6 G 39
Agricola 22 Q 25
Albin 7 H 55
Alcorn (Alcorn Co.) 2 P
Alcorn (Claiborne Co.) 17 E
Algoma 6 N 183
Alhambra 11 E
Alice 12 M
Allen 18 F 45
Alligator 6 F 278
Alpine 4 O
Alva 8 L
Amory 6 P 3,214
Anchor 7 N
Anderson 23 L
Anding 13 H 202
Anguilla 12 F
Anna 18 C
Ansley 25 L
Arcola 10 E 343
Ariel 21 E 25
Arkabutla 3 J 202
Arlin 9 L
Arm 19 J 202
Artesia 9 P 612
Artonish 20 C 40
Ashland 2 N 228
Ashwood 21 D
Askew 4 H 191
Asylum 15 H
Auburn 20 G 101
Auris 10 K
Austin 3 G
Auter 11 G
Avalon 8 J 25
Avent 21 O
Avera 20 P 25
A. & M. College 9 O

B

Bacon 6 O
Bailey 14 P 66
Baird 9 G 236
Baldwin 25 L
Baldwyn 4 P 1,106
Ballentine 6 J 64
Ballground 14 F 45
Ballston 8 G
Baltzer 7 G 40
Banks 2 H 303
Banner 6 M 75
Baptist 6 J
Barbara 21 O
Barland 17 F
Barlow 17 F 46
Barnett 16 O 80
Barr 3 K 80
Barrett 12 M
Barth 23 M
Bartlett 15 M
Barto 21 H 45
Barton 2 K
Basic 15 O 38
Bassfield 19 K 334
Batesville 4 J 1,062
Battle 19 Q 18
Baxterville 21 L 90
Bay Saint Louis 25 M 3,725
Bay Springs 17 M 928
Beach 14 L 39
Beans Ferry 5 Q
Bear Creek 16 G 48
Beardens 20 H
Beards 21 Q
Beatty 10 K
Beaumont 21 O 176
Beauregard 18 H 203
Beauvior 25 O
Becker 7 P 114
Beelake 11 H 50
Belden 5 O 270
Belen 5 H 159
Bellefontaine 8 M 129
Belle Prairie 12 G 202
Bellewood 10 G
Belmont 4 R 702
Belzoni 10 G 2,735
Benndale 22 O 15
Bennet 23 M
Benoit 8 E 438
Bentoak 9 P
Benton 12 H 393
Bentonia 13 H 398
Berclair 9 H 184
Bethany 4 O 64
Bethlehem 3 M
Beulah 8 E 505
Beverly 6 F 25
Bewelcome 20 E 121
Bexley 22 P 151
Bigbee 6 P 116
Bigbee Valley 10 Q 116
Big Creek 7 M 140
Bigpoint 23 Q 25
Big Springs 8 O
Bilbo 22 L
Billups 9 P
Biloxi 24 O 14,850
Binford 8 P
Binnsville 12 Q
Birdie 4 H
Black Bayou 7 H
Black Hawk 10 J 131
Blaine 9 G 166
Blanton 13 E 95
Blodgett 19 N 58
Blue Lake 7 G
Blue Mountain 3 N 569
Blue Springs 4 N 171
Bobo 6 F 111
Bogue Chitto 19 G 473
Bolatusha 12 K 161
Bolton 16 G 441
Bond 22 N 413
Bonita 15 P 202
Bonus 19 F
Booneville 3 P 1,703
Bothwell 20 P
Bounds 7 L
Bourbon 10 F 151
Bovina 15 F
Bowerton 18 G
Bowles 10 G
Bowman 3 K
Boyce 18 P
Boyle 8 F 673
Bradley 9 O 136
Brandon 15 J 697
Braxton 16 J 232
Breland 20 M
Briers 20 C
Brody 2 N 26
Brookhaven 19 G 6,288
Brooklyn 21 N 151
Brookville 10 P 375
Brownfield 1 O 82
Browning 9 J
Brownsville 14 G 50
Browns Wells 18 G
Bruce 6 M 346
Brunswick 14 E 126
Bryant 7 L 50
Bucatunna 19 Q 425
Bude 19 F 1,377
Buena Vista 7 O 212
Burdett 10 E
Burgess 6 L
Burnell 18 F 10
Burns 16 L 121
Burnside 12 N 203
Burnsville 2 Q 404
Busey 9 F
Byhalia 2 K 565
Byram 16 H 217

C

Cadaretta 8 L
Caledonia 8 Q 169
Calhoun City 7 M 1,012
Calvert 13 O
Calyx 12 Q 25
Camden 13 K 191
Cameron 12 K
Cameta 11 F 15
Campbell 9 J
Camp Ground 25 O
Canaan 2 N 50
Caney 1 N
Cannonsburg 18 D 70
Canton 13 J 4,725
Capell 21 E 35
Carlisle 17 F 116
Carmichael 17 P 101
Carpenter 16 F 101
Carriere 23 L 277
Carroll 9 K
Carrollton 9 K 523
Carson 19 K 202
Carter 12 G 126
Carters 13 P
Carthage 13 L 998
Carto 21 J
Cary 12 E 419
Cascilla 7 J 134
Caseyville 18 G 151
Catchings 11 F 45
Cato 16 K
Cayuga 6 F 85
Cedarbluff 8 O 251
Cedar Hill 9 L 25
Cedars 15 E 176
Center 12 M 149
Central Academy 4 K 34
Centreville 21 E 1,342
Chalybeate 2 O 50
Chambers 7 F 101
Champion Hill 15 G
Chancy 6 H
Charleston 6 J 2,014
Chatawa 21 G 55
Chatham 11 E 20
Chauncey 24 M
Cheraw 21 K 70
Chester 10 M 76
Chesterville 5 O
Chicora 19 P 303
Chiwapa 5 O
Choctaw 9 F
Chulahoma 3 L
Chunky 15 O 268
Church Hill 18 D 171
Clacks 2 H
Clara 19 P 23
Claremont 6 G 50
Clark 18 F
Clarksburg 15 K
Clarksdale 5 G 10,043
Clarkson 8 N
Clay 5 Q
Clayton 3 G 151
Clermont Harbor 25 M
Cleveland 8 F
Cliff Williams 15 P
Cliftonville 10 Q 176
Clinton 15 H 411
Clover Hill 5 G
Clyde 20 M
Coahoma 5 G 295
Cobbs 19 G
Cockrum 2 K 162
Coffeeville 7 L
Cohay 17 L 1,092
Coila 9 J 830
Colby 12 F
Coldwater 3 J 664
Coles 20 E 119
Collegehill 4 L
Collins 18 L 932
Collinsville 14 O
Colony Town 9 G
Columbia 20 K
Columbus 9 Q
Como 4 J
Complete 15 O
Condron 20 K
Conehatta 14 M
Conn 17 F 65
Conway 12 L 166
Cooksey 14 M
Cooksville 11 Q 80
Corinth 2 P
Corrona 4 O
Cotton 13 J
Cotton Plant 3 N 109
Courtland 5 J
Coxburg 11 H 30
Craig 11 G 46
Crandall 16 P 318
Cranfield 19 D
Crawford 10 P 349
Crenshaw 4 H 575
Creston 2 O
Crosby 22 L
Crottstown 19 N
Crowder 6 J
Cruger 10 H
Crumps 18 L
Crupp 12 G
Crystal Springs 17 H
Cuevas 25 N
Cullum 13 P
Cumberland 8 N 151
Curtis Station 5 J
Cybur 23 K 15
Cynthia 15 H 10

D

Dahomy 8 E 111
Daleville 14 P 126
Dallas 5 M
Damascus 14 M
Dancy 8 N 144
Dane 16 J
Darling 5 H 161
Darrington 20 D
Davis 13 J 45
Davo 21 J 654
Days 2 J
Deasonville
Decatur 14 N
Deemer 13 N
Deen 19 L
Deerbrook 10 Q 11
Deeson 6 F
De Kalb 12 P
De Lay 5 M
De Lisle 25 M
Delta 4 J
Denco 21 P
Denmark 5 M
Dennis 3 R
Deovolente 10
Derby 23 L 23
Derma 7 M
De Soto (De Soto Co.) 2 H
De Soto (Clarke Co.) 17 P
Dickerson 5 G 13
Dixon (Neshoba Co.) 13 M 151
Dixon (Hinds
Dolo 17 K 11
Dockery 8 G
Doddsville 9 I 17
Doloroso 20 C 19
Donovan 22 Q
Dont 18 M
Dorsey 5 P
Dossville 12 L
Dover 13 H
Dragon 19 M
Drew 7 G
Dry Grove 16 G 121
Drysdale 13 L
Dubard 8 K 25
Dubbs 4 H
Dublin 6 G
Duck Hill 8 K
Duffee 14 O
Dumas 3 O 176
Duncan 6 F
Dundee 4 G 166
Dunleith 9 F 101
Durant 11 K 2,510
Durham 6 G
Dushau 16 M
Dwiggins 7 G
Dwyer 9 G

E

Eaglebend 14 E
Earlygrove 1 M
Eastman 5 Q 35
Ebenezer 12 J 118
Ecru 5 N
Eddiceton 19 F
Eden 12 H
Edinburg 12 M
Edsville 11 K
Edwards 15 G
Egremont 12 E
Egypt 7 O
Elder 21 M
Eldorado 14 F
Electric Mills 12 Q
Eliphaz 3 J
Elizabeth 9 F 101
Elliott 8 K
Ellisville 18 N
Elton 15 H
Embry 8 M 70
Emory 10 J
Endville 5 O
Enid 6 J
Enondale 13 Q
Enterprise 15 O
Enzor 15 P
Epley 20 L
Ernest 18 H
Errata 18 N
Erwin 11 E 115
Escatawpa 24 Q
Eskridge 9 K
Esperanza 4 N
Essex 5 H
Estabutchie 19 M
Estes 11 N 227
Estesmill 13 L 92
Estill 10 E
Ethel 11 M
Etta 4 M
Eudora 2 J 127
Eupora 9 M
Eutaw 8 D
Evanston 22 Q
Evansville 3 G 177
Evergreen 5 P
Expose 20 K

F

Fairground 13 N
Fair River 19 H
Falcon 4 H 121
Falkner 2 O
Fannin 14 J
Fanning 21 L
Farmhaven 13 K 43
Farrell 6 F 203
Fayette 18 E
Fearns Springs 11 O 171
Fenton 24 M 222
Fentress 10 M
Fernwood 20 G 101
Fitler 13 E 73
Fitzhugh 7 G
Flora 14 H
Florence 16 J 272
Foltz 9 K
Fondren 15 J 70
Fontainebleau 24 P
Foote 11 E
Ford (Smith Co.) 17 M 24
Ford (Jackson Co.) 21 O
Forest 15 L
Forkville 14 L
Forreston 10 Q
Fort Adams 21 C 131
Fort Loring 9 H
Fouke 16 N 508
Fox Trap 11 Q 27
Foxworth 20 K 75
Francis 6 F
Freeny 13 L
French Camp 10 M 181
Friar Point 5 G
Fruitland Park 22 N 10
Fulton 5 Q
Furrs 5 O
Fusky 12 N

G

Gale 3 N
Galena 3 L
Gallman 17 H 206
Garden City 20 E
Garlandville 15 N 112
Garrett 5 O
Gatesville 17 H
Gattman 7 Q
Gautier 25 P 27
Geeville 3 P
Geneill 10 F
George 12 F
Georgetown 17 H 303
Geren 8 H 50
Germania 14 G 23
Gershorm 6 N
Gholson 12 P
Gibson 7 P 211
Gift 2 P
Giles 12 Q
Gillsburg 21 I
Gitano 18 M 30
Glancy 17 G
Glass 15 E 23
Glen 2 Q 61
Glen Allan 11 E 353
Glendale 4 G
[illegible] 7 H 262
Glenfield 4 N
Gloster 20 E 1,138
Glover 2 H 24
Golden 4 R
Goodhope 13 L 12
Goodman 12 K
Goodyear 24 L 45
Goshen Springs 14 K 121
Goss 20 K 35
Gowdey 15 H 12
Grace 12 E 25
Grady 9 M
Grafton 20 P
Graham 4 O
Grand Gulf 16 E 10
Grange 18 J
Grapeland 8 E 20
Gravel Siding 2 R
Graysport 7 L 142
Greenfield 15 J 15
Greengrove 6 F
Greens 14 H 10
Greenville 9 E 14,807
Greenwood 9 H 11,123
Greenwood Springs 7 Q 202
Gregory 11 M
Grenada 8 K 4,348
Griffith 8 O
Gulfport 25 N
Gum Ridge 17 D
Gums 7 L
Gum Springs 14 M
Gunn 16 L
Gunnison 7 E 489
Guntown 4 P 369
Gwin 11 H
Gwinville 18 K

H

Halstead 8 G 26
Hamburg 19 E 128
Hamilton 8 Q 131
Hamlin 4 G
Hampton 11 E 69
Handle 12 O
Handsboro 24 O 812
Hankinson 16 F
Hardee 14 F
Hardy Station 7 G 167
Harleston 23 Q 15
Harmon 21 M
Harmontown 4 L
Harperville 14 L 180
Harriston 18 E
Harrisville 17 J 171
Hatchie 3 O
Hathorn 20 K 116
Hattiesburg 20 M
Hawkes 18 N
Hazeldell 4 Q
Hazlehurst 17 H
Heads 9 F 25
Heathman 9 F 50
Heidelberg 17 N
Helena 24 Q
[illegible] 9 F 59
Hendersons Point 25 M
Hermanville 17 F 214
Hernando 2 J
Hervey 17 F
Hickory 15 N 736
Hickory Flat 2 N 337
Hicks 18 E
Highlandale 8 H 212
Highpoint 10 N 146
Hightown 2 P
Hilda 24 P
Hillhouse 6 F 75
Hillsboro 14 L 181
Hillsdale 22 L
Hinchcliff 5 H 111
Hintonville 20 O
Hinze 11 M 46
Hiwannee 17 P
Hohenlinden 8 N 50
Holcamp 8 J
Holcomb 7 K 229
Holcut 3 Q 31
Holladay 7 N
Hollandale 11 F 1,211
Hollis 7 M
Holly Bluff 12 F 95
Hollyknowe 10 F 26
Holly Ridge 9 F 119
Holly Springs 2 L
Hollywood 3 H
Holmesville 20 H 151
Home Park 12 G
Homewood 15 L 126
Homochitto 18 F
Honey Island 11 G
Hooker 18 J
Hopewell 17 H 202
Horn Lake 2 J 221
Houlka 6 N 579
Houston 7 N 1,477
Hovey 23 N
Howard 11 J 18
Howison 23 N 10
Hoy 18 N
Hub 21 K 101
Hudson 11 M
Hudsonville 2 M 56
Hurley 23 Q
Hurricane Creek 15 Q
Hushpuckena 6 F 64

I

Ihrie 18 D
Improve 20 K
Ina 17 J
Increase 15 P 161
Inda 22 N
Independence 3 K 150
Indianola 9 G 3,117
Ingleside 16 E
Ingomar 4 N 240
Insmore 16 F
Institute 16 G
Inverness 10 G
Irene 21 G 25
Isabella 22 P
Isola 10 G 619
Itta Bena 9 H 1,370
Ituma 10 J
Iuka 2 R 1,437

J

Jacinto 2 Q
Jackson 15 H 48,282
Jacobs 8 F
Jago 2 20
Jaketown 10 G
James 11 E
Jamestown 21 K
Jayess 20 146
Jeffries 4 G 168
Johns 16 K 95
Johnsons Hill 4 J
Johnstons Station 20 G 110
Jonathan 20 P
Jonestown 5 G 506

K

Keirn 10 H 10
Kellis Store 12 O 36
Kelona 17 N 10
Kelso 13 E
Kendrick 1 Q 126
Keno 20 L
Keownville 4 O
Kerr 11 M
Kewanee 14 Q 50
Kienstra 20 B 18
Kilmichael 9 L 577
Kiln 24 M 151
Kingston 19 D
Kioto 21 H 20
Kiroy 19 E 11
Kirkville 4 P
Kitchener 13 M 34
Kittrell 20 O
Klein 16 M
Knoxo 21 J
Knoxville 20 E 111
Koch 14 K
Kokomo 21 J 80
Kosciusko 11 L
Kossuth 2 P 226
Kreole 25 Q 353

L

Lackle 7 Q
Ladner 23 M
Lafayette Springs M
Lake 15 M
Lake Como 17 N 166
Lake Cormorant 2 H 211
Lakeshore 25 M
Lake View 1 J 25
Lamar 2 M 61
Lambert 5 H 800
Lamkin 11 G 36
Lampton 21 K
Lancaster 19 O
Landon 24 N 16
Laneheart 20 D
Langford 15 J 24
Langley 15 M
Langsdale 17 P 75
Lanham 19 N
Larue 24 O
Latonia 22 Q
Lauderdale 14 P 270
Laurel 18 N 18,016
Lawrence 15 M 217
Leaf 21 O 454
Leakesville 21 P 664
Learned 16 G 131
Lee 19 K
Leedy 2 Q 99
Leesburg 14 K
Leesdale 19 D
LeFlore 8 J
Leland 9 E
Lemon 16 L
Lena 13 L
Leota Landing 11 D
Lessley 21 C 15
Lewisburg 2 K
Lexie 21 J 121
Lexington 11 J
Liberty 21 F
Lightsey 18 O
Lilian 14 L
Lingle 14 L
Lingle 15 L 20
Linn 8 G
Linton 16 P 50
Little Rock 14 N 101
Little Springs 19 F 10
Lobdell 8 E 75
Lockhart 14 P 126
Lodi 9 L 47
Lodockery 2 J
Lofton 23 K
Logtown 25 L 217
Lois 17 M
Lombardy 7 G 50
Long 9 F
Long Beach 25 N
Longstreet 6 H
Longtown 4 J
Longview 9 O 294
Longwood 11 E 37
Looxahoma 3 K 96
Lorena 15 L
Lorman 17 E 45
Lorraine 24 O 80
Lost Gap 15 O
Lost Lake 3 H
Louin 16 M
Louise 11 G
Louisville 11 N
Love 3 J
Low 17 L
Lucas 18 K
Lucedale 22 K 834
Luce Farms 22 Q
Lucien 19 F 118
Lucile 14 P
Lucknow 15 J
Lucre 13 F
Ludlow 14 K 112
Lula 4 G 448
Lumberton 21 M 2,374
Lunch 4 Q
Lux 19 M 65
Lyman 24 N 90
Lynn Creek 10 O
Lyon 5 G 295

M

MvAdams 11 K 48
McBride 18 F 85
McCall Creek 19 F 277
McCarley 9 K 60
McComb 20 G 10,057
McCondy 7 O 65
McCool 10 M 562
McCrary 9 Q 35
McDonald 13 N 46
McHenry 23 N 632
McIntyre 9 Q
McLain 21 O
McLaurin 21 N 166
McLeod 11 Q
McNair 18 E 171
McNeill 23 L 176
McVille 12 L 126
Maben 9 N 508
Macedonia 11 P 25
Macel 7 J 25
Macon 11 P 2,195
Madden 13 M 10
Madison Station 14 J 325
Magee 17 K 964
Magna Vista 13 E
Magnolia 21 G 1,660
Mahned 20 N 121
Mahon 2 L
Malone 3 L
Malvina 7 E 80
Mantachie 5 P 188
Mantee 8 N 219
Marianna 3 L
Marietta 4 Q 117
Marion 14 P
Markham
Marks 5 H
Markwald 17 N
Martinsville 17 H 10
Marydell 12 M
Mashulaville 11 O
Matagorda 6 G
Matherville 17 P
Mathiston 9 N
Mattson 6
Maud 4 G 30
Mauvella 22 Q
Maxie 22 N 18
Maybank 19 M
Mayersville 12 E
Mayhew 9 P
Mayton 16 K
Meadville 19 F 341
Mechanicsburg 13 G 35
Meehan Junction 15 O 126
Melba 19 L
Melton 18 E
Melwyn 14 P
Mendenhall 17 K 919
Meridian 15 P 31,954
Merigold 7 F 804
Merit 17 K
Merrill 22 P 127
Mesa 21 H 95
Metcalfe 9 E 23
Mhoon Valley 9 O
Michigan City 1 M 48
Midnight 11 G 252
Midway 16 H 36
Mileston 11 H 40
Millard 23 L 27
Millcreek 10 O 25
Miller 2 K 166
Milroy 10 G
Milton 17 L
Mineral Wells 1 K
Minot 7 G
Minter City 8 H 404
Mississippi City 25 N 202
Misterton 8 L
Mitchell 4 M
Mize 17 L 429
Mizpah 17 G
Mohoba 21 Q
Molino 3 O
Moncure 16 H
Money 8 H 102
Monroe 19 F 116
Monte Vista 8 M
Montgomery 18 H
Mont Helena 12 F
Monticello 19 J 606
Montpelier 8 O 117
Montrose 16 N
Moon 4 G
Mooreville 5 P 34
Moorhead 9 G 1,553
Morgan 22 M
Morgan City 10 H 51
Morgantown 20 K 72
Mortimer 23 M
Morton 15 L 955
Moscow 13 O 101
Moselle 12 M
Moss 17 M 166
Moss Point 24 Q
Mound Bayou 7 F
Mount Carmel 18 K
Mount Olive 18 L 811
Mount Pleasant 2 L 108
Muldon 8 P 303
Muldrow 9 P
Murphy 11 F 101
Myles 16 F 40
Myrick 18 N
Myrleville 13 H 85
Myrtle 4 N 313

N

Nanachehaw 16 E
Nancy 17 O
Natchez 19 C 13,422
National Cemetery 14 F
Necaise 23 M
Neels 4 H
Neely 21 P 75
Nesbitt 2 J
Neshoba 13 N 212
Nettleton 6 P
New Albany 4 N
New Augusta 20 N 222
Newco 22 N 50
Newhebron 18 J 306
Newit 19 H
Newman 15 F 50
Newmans 15 F
New Site 3 Q 34
Newsom 20 K
Newton 15 N 2,012
Nicholson 24 L
Nitta Yuma 11 F
Nogan 15 H
Nola 19 H 131
Norfield 19 G 1,399
Norrell 15 H
Norris 15 M 33
Northcarrollton 9 K 394
Noxapater 11 N 526
Nugent 24 N
Nutbank 24 Q

O

Oakland 6 K 433
Oakley 15 G 151
Oak Ridge 14 F 75
Oaks
Oak Vale 19 K 234
Ocean Springs 24 O 1,664
Ocobla 13 N
Ofahoma 13 L 90
Okahola 20 M
Okatibbee 15 P
Okolona 6 O 2,235
Oldenburg 19 E
Olio 21 E 90
Olive Branch 2 K 336
Oma 18 J 70
O'Neil 20 F
Onward 13 E 10
Ora 18 L
Orange Grove 24 Q 202
Orangeville 14 G
O'Reilly 8 F
Orizaba 3 N
Orvisburg 22 L 188
Orwood 5 K
Osborn 9 P 101
Osyka 21 G 750
Otho 15 M
Ovett 19 N 376
Owens Wells 11 K 18
Oxford 5 L 2,890
Ozona 24 L

P

Pace 7 F 349
Pachuta 16 O 335
Paden 3 Q 167
Palmer 20 M
Palmyra 16 E
Pansy 11 M
Panther Burn 11 F
Parchman 7 G
Paris 5 L
Parkersburg 7 O
Parksplace 4 J
Pascagoula 25 Q
Pass Christian 25 N
Pattison 17 E
Paulding 16 N
Paulette 11 Q
Paynes 7 J 111
Pearce 12 H
Pearl 16 H
Pearlington 25 I
Pearson 15 J
Pecan 24 Q
Peden 12 O
Pelahatchee 15 K
Penn 10 P
Penton 2 H
Peoria 21 F
Percy 11 F
Perdue 14 N
Perkinston 22 N
Perth 18 E
Perthshire 7 E
Petal 20 M
Pettit 10 E
Peyton 17 F
Pheba 8 O
Philadelphia 12 N
Philipp 8 H
Phoenix 14 G
Piave 20 P
Picayune 24 L
Pickens 12 J
Pickering 19 M
Pickwick 21 K
Pinckneyville 21 C
Pinebluff 8 N
Pinebur 21 L
Pinegrove 3 N
Pine Ridge 18 C
Pine Valley 6 L
Pineview 18 M
Pineville 16 M
Piney Woods 16 J
Pinola 17 J
Pittman 6 L
Pitts 20 H
Pittsboro 7 M
Plain 15 J 18
Plantersville 5 P 346
Plattsburg 12 N 114
Pleasant 11 L
Pleasantgrove 4 J 18
Plum Point 1 J 32
Pocahontas H
Point 15 O
Polkville 16 L
Pond 21 C 16
Pontotoc 5 N
Pope 5 J
Poplar Creek 10 L 60
Poplarville 22 L
Porterville 13 Q
Port Gibson 17 E
Possumneck 11 K
Notosi 12 G
Potts Camp 3 M
Powell 4 G 17
Prairie 7 P
Prairie Point 10 Q
Prentiss 19 K
Preston 12 O
Prichard 3 H
Priscilla 9 E 17
Prismatic 13 P
Puckett 16 K 101
Pulaski 15 L
Purvis 21 M
Pyland 7 N

Q

Quentin 19 F 11
Quincy 7 Q
Quitman 16 P
Quito 9 H

R

Ragin 13 H
Ragland 20 N
Raleigh 16 L 126
Ralston 20 M
Randolph 5 N
Rankin 15 K
Rara Avis 5 R
Ras 16 N
Ratliff 4 P 111
Ravine 10 Q 15
Rawles Springs 20 M
Raworth 15 L
Raymond 15 G
Red Banks 2 L 91
Redding 8 L
Red Lick 18 E
Redstar 18 G
Red Top 22 M
Redwood 14 F
Reform 9 N
Refuge 10 D
Reid 6 N
Reimers 13 K
Renalara 6 F 101
Renova 7 F 25
Renshaw 12 H
Reuben 10 F
Revive 13 K
Rhodes 19 O
Rials 20 J
Riceville 23 M
Rich 4 G
Richardson 24 L
Richburg 20 M
Richey 11 F
Richton 20 O
Ridgeland 14 J
Rienzi 2 P 500
Riggins 6 Q
Rio 13 O 75
Ripley 3 N
Rising Sun 9 H
River Hill 13 K
Robbs 6 N
Roberts 15 M
Robinson 19 P
Robinsonville 2 H 303
Robinwood 19 J
Rockport 18 J
Rocky Springs 16 F
Rodney 17 D 121
Rolling Fork 12 E
Rome 7 G
Rosedale 7 E
Rose Hill 16 N 311
Rosemary 16 H 10
Rosetta 20 E 101
Roundaway 6 G 40
Roundlake 6 F 126
Rounsaville 21 Q
Rouse 21 L
Rowlands 22 L
Roxie 19 E
Royce 21 O
Rudyard 5 G 16
Ruleville 8 G
Runnelstown 20 N
Rural Hill 11 M 50
Rushing 21
Rushton 13 P
Russum 17 E
Ruth 20 H
Rye 7 Q

S

Sabino 5 G
Sabougla 7 L
Saint Elmo 17 I
Salem 2 M
Sallis 11 K
Saltillo 4 P
Samneville 13 N
Sanatorium 17 K
Sandersville 18 N
Sandhill 14 K
Sandpoint 16 L
Sandy Hook 21 L
Sanford 19 M
Sapa 9 N
Sarah 4 H
Saratoga 17 L
Sardis 4 J
Sarepta 6 M
Satartia 13 G
Saucier 23 N
Saukum 20 D
Savage H
Savoy 15 O
Sawyer 9 K
Schamberville 14 O
Schlater 8 H
Scobly 7 K
Scooba 12 Q
Scott 9 E
Sebastopol 14
Selden 1 O
Selma 18 D
Seminary 19 L
Senath 7 P
Senatobia 3 J
Service 18 N 10
Sessums 9 P
Seymour 24 O
Shannon 6 P
Sharkey 7 H
Sharon 13 K
Sharpsburg 13
Shaw 8 F
Shawnee 3 M
Shelby 7 F
Shellmound 8 H
Sherard 5 F 101
Sherman 5 O
Sherwood 9 N 20
Shipman 22 Q
Shivers 18 J
Shoccoe 13 L
Short 2 R
Shubuta 17 P
Shuford 5 K
Shuqualak 11 F
Sibley 19 D
Sibleyton 9 L
Sidney 8 K
Sidon 9 H
Silver City 11
Silver Creek 18 J
Silver Springs 2 O
Simonds 21 J
Singer 2 G
Skene 8 F 101
Slate Spring 8 M 190
Slayden 2 L 95
Sledge 4 H 337
Sloan 14 J
Smith 15 F
Smithdale
Smiths 10 K
Smithville 6 Q
Sontag 18 H
Soso 18 M
Spanish Fort 13 F
Splinter 5 L
Spring Cottage 21 K
[illegible] L
Springville 5 N
Stafford Springs 17 O
Stage 15 L
Stallo 12 N
Stampley 18 D
Stanton 18 D 30
Star 16 J
Starke 12 J
Starkville 9 O
State Line 19 O
Steens 8 Q
Stephenson 20
Stevens 16 M
Stewart 9 M
Stillmore 22 M
Stokes 13 J
Stoneville 9 E
Stonewall 16 O
Stovall 5 F
Stover 6 H
Stratton 14 N
Strayhorn 3 J
Street 21 F
Strickland 2 Q
Stringer 17 M
Stringtown 9
Strongs 8 P
Sturgis 10 N
Sucarnoochee 17
Summerland 17 M
Summit 20 G
Sumner 7 H
Sumrall 19 L
Sun 15 M
Sunflower 9 G
Sun Rise 13 M
Swan Lake 7 H 101
Sweatman 8 L
Swiftown 10 H
Swiftwater 10 E
Sylvarena 16 M
Symonds 7 E 25

T

Tallahatchie 5 J
Tallula 13 E
Talowah 21 M
Tamola 13 Q
Tandy 7 J
Taska 2 L
Tatum 21 E
Tawanta 19 M
Taylor 5 L
Taylorsville 17 M
Tchula 11 H
Teasdale 6 J
Teckville 4 L
Ted 16 M
Tenmile 23 N
Terry 16 H
Terza 5 K
Thaxton 5 N
Thaver 19 G
Thelma 7 N
Thomastown 12 L
Thorn 7 N
Thornton 11 H
Thrasher 3 P
Threadville 16 Q
Thyratira 3 K 101
Tibbee Station 9 P
Tibbs 4 H
Tie Plant 8 K 50
Tillatoba 7 K 173
Tillman 17 E
Tilton 19 J
Tinnin 14 H
Tinsley 13 G
Tiplersville 2 O
Tippo 7 H
Tishomingo 3 Q
Toccopola 5 M
Tocowa 5 J
Togo 10 Q
Tollison 10 N
Tomnolen 9 M
Toomsuba 14 P
Topton 14 P
Torrance 7 K
Tougaloo 16 J
Tralake 10 F
Traxler 16 L
Traynham 6 G
Trebloc 7 O
Tremont 5 Q
Trenton 16 L
Tribbett 10 F
Trinity 9 Q
Troy 6 O
Trusty 6 L
Tuckers 19 N
Tula 5 M
Tunica 3 H
Tupelo 5 P
Turkey 11 M
Turnbull 21 D
Turnetta 13 J
Tuscola 13 L
Tutwiler 6 G
Tyler 23 L
Tylertown 21 J
Tyro 4 K 111

U

Una 7 O
Union 14 N
Union Church 18 F 151
University 5 L 15
Ustane 20 F
Utica 16 G
Utica Institute 16 G

V

Valden 10 K 648
Valewood 11 D
Valley 13 G
Valley Park 13 F
Value 15 J
Vance 6 H
Vancleave 24 P
Van Vleet 6 O
Van Winkle 15 H
Vardaman 7 N
Vaughan 12 J
Velma 6 L
Verba 16 N
Verna 20 H
Vernal 21 P
Verona 5 P
Vicksburg 15 F
Victor 8 F
Victoria 2 L 19
Villanova 14 F
Vimville 15 P 27
Vosburg 17 O

W

Wade 23 P
Wahalak 12 P
Waites 3 M
Waldrup 17 N
Walker 2 Q
Wallerville 4 101
Wallfield 6
Walls 2 H
Walnut 2 O
Walnut Grove 13 M
Walthall 8 M
Wanilla 18 J
Washington 19 D
Waterford 3 L 129
Water Valley 6 L 3,746
Watson 3 K
Wautubbee 16 O
Waveland 25 M
Waverly 9 P
Way 13 J
Waynesboro 18 P
Wayside 10 E 25
Waxham 7 E
Weathersby 17 K
Webb 7 H
Weir 10 M
Wells 21 L
Wenasoga 1 P
Wesson 18 H
West 10 K
West Jackson 15 H
Westonia 25 L
West Point 8 P
Westside 17 D
Whaley 8 J
Wheeler 4 P
Whitaker 21 E
Whiteapple 19 E
White Bluff 20
White Harbor 25 N
Whitesand 18 K
White Springs 6 Q
Whitney 7 G
Whynot 15 P 75
Wiehe 24 M
Wiggins 22 N
Wilco 22 L
Wilkinson 20 D 20
Willet 11 F 25
Williams 10 N
Williamsville 7 L 32
Willoughby 14 N
Willows 16 F 35
Wilmot 10 E
Wilson 21 P
Winborn 3 M
Winchester 18 P
Wingate 20 O 19
Winona 9 K
Winterville 9 E
Wisdom 22 N
Woodland 7 N
Woodville 21 D
Wool Market 24 O
Wortham 24 N
Wren 6 P
Wright 7 E
Wyatte 3 K

Y

Yazoo City 12 G
Yerger 10 F
Yokena 16 E 50
Youngs (Grenada Co.) 7 L
Youngs (Pearl River Co.) 21 M

Z

Zama 12 M
Zeiglerville 12 H
Zetus 19 G
Zion 13 M
Zion Hill 20 F
Zula 16 M

STONE-FISH.
A species of scorpion-fish dreaded on account of its poisonous spines.



WOLLIBONG, OR CARPET-SHARK.
The leaf-like processes surrounding the head serve to attract prey, while the shark lies concealed on the sea-bottom.

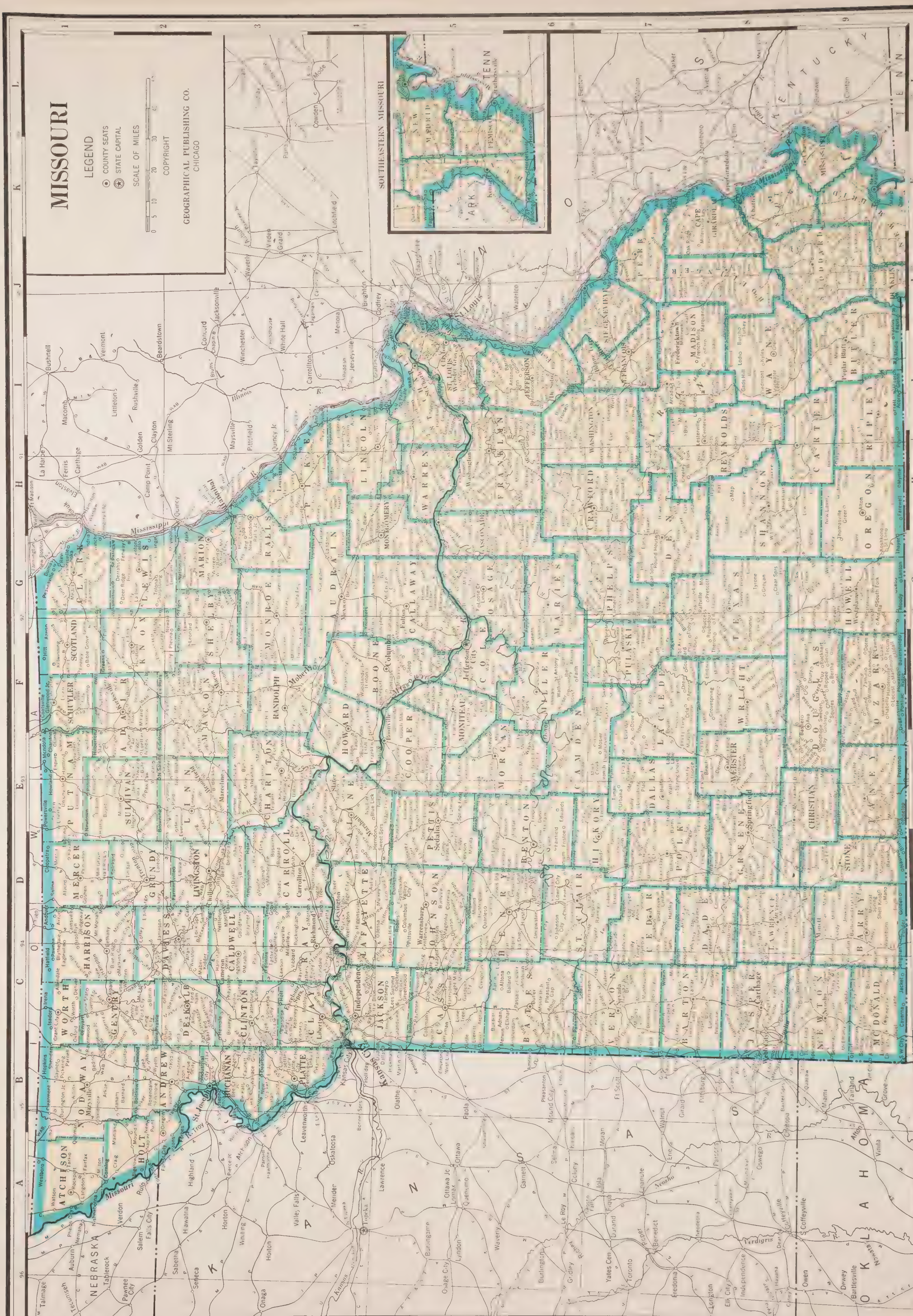
MISSOURI
LEGEND
COUNTY SEATS
STATE CAPITAL
SCALE OF MILES
0 5 10 20 30 40
COPYRIGHT
GEOGRAPHICAL PUBLISHING CO.
CHICAGO
SOUTHEASTERN MISSOURI
NEBRASKA
KANSAS
OKLAHOMA
ILLINOIS
KENTUCKY
TENN
ARK
Mississippi
Missouri
Jefferson City
St. Louis
Kansas City
St. Joseph
Springfield
Independence
Sedalia
Columbia
Hannibal
Joplin
Carthage

GAZETTEER OF MISSOURI

County	Key	Area Sq. Miles	Pop.
Adair	1 F	571	19,436
Andrew	2 B	428	13,469
Atchison	1 A	528	13,421
Audrain	3 G	685	22,077
Barry	9 C	784	22,803
Barton	7 C	596	14,560
Bates	6 C	870	22,068
Benton	5 E	745	11,708
Bollinger	7 J	609	12,269
Boone	4 F	688	30,995
Buchanan	2 B	408	98,633
Butler	9 I	699	23,697
Caldwell	3 C	433	12,509
Callaway	5 F	808	19,923
Camden	6 E	687	9,142
Cape Girardeau	7 K	580	33,203
Carroll	3 D	703	19,940
Carter	8 H	506	5,503
Cass	[illegible]	[illegible]	[illegible]
Cedar	7 D	498	11,136
Chariton	3 E	768	19,588
Christian	8 E	563	13,169
Clark	1 G	498	10,254
Clay	3 C	402	26,811
Clinton	3 C	423	13,505
Cole	5 F	389	30,848
Cooper	4 E	558	19,522
Crawford	6 H	747	11,287
Dade	7 C	501	11,764
Dallas	7 E	543	10,541
Daviess	[illegible]	[illegible]	14,424
DeKalb	2 C	420	10,270
Dent	7 G	746	10,974
Douglas	8 F	804	13,959
Dunklin	9 J, 5 K	530	35,797
Franklin	5 H	879	30,519
Gasconade	5 G	514	12,172
Gentry	1 C	490	14,348
Greene	8 D	667	82,929
Grundy	2 D	433	16,135
Harrison	1 C	721	17,233
Henry	5 D	744	22,937
Hickory	6 D	407	6,430
Holt	2 A	446	12,720
Howard	4 E	468	13,490
Howell	9 G	915	19,672
Iron	7 I	553	9,642
Jackson	4 C	610	470,454
Jasper	8 C	635	73,810
Jefferson	6 I	681	27,563
Johnson	5 D	831	22,413
Knox	2 F	514	9,658
Laclede	7 F	753	16,320
Lafayette	4 D	612	29,259
Lawrence	8 C	609	23,774
Lewis	2 G	504	12,093
Lincoln	4 H	607	13,929
Linn	3 E	626	23,339
Livingston	3 D	531	18,625
McDonald	9 C	527	13,936
Macon	3 F	809	23,070
Madison	7 I	499	9,418
Maries	6 G	520	8,368
Marion	3 G	436	33,493
Mercer	1 D	453	9,350
Miller	6 F	593	16,728
Mississippi	9 K	413	16,762
Moniteau	5 F	410	12,173
Monroe	3 G	666	13,466
Montgomery	4 H	514	13,011
Morgan	5 E	614	10,968
New Madrid	9 K, 5 K	652	30,262
Newton	8 C	622	26,959
Nodaway	1 B	871	26,371
Oregon	9 H	778	12,220
Osage	5 G	593	12,462
Ozark	9 F	746	9,539
Pemiscot	5 L	456	37,284
Perry	7 K	462	13,707
Pettis	5 D	685	34,664
Phelps	6 G	670	15,308
Pike	3 H	653	18,001
Platte	3 B	415	13,819
Polk	7 D	641	17,803
Pulaski	7 F	542	10,755
Putnam	1 E	517	11,503
Ralls	3 H	481	10,704
Randolph	3 F	491	26,431
Ray	3 C	565	19,846
Reynolds	7 H	828	8,923
Ripley	9 I	627	11,176
St. Charles	5 I	535	24,354
St. Clair	6 D	706	13,289
St. Francois	6 I	458	35,832
St. Louis	5 I	481	211,593
St. Louis City	5 J	487	821,960
St. Genevieve	6 J	61	10,097
Saline	4 E	754	30,598
Schuyler	1 F	309	6,951
Scotland	1 F	439	8,853
Scott	8 K	419	24,913
Shannon	8 H	992	10,894
Shelby	3 F	509	11,983
Stoddard	9 J	815	27,452
Stone	9 D	510	11,614
Sullivan	2 E	649	15,212
Taney	9 E	655	8,867
Texas	8 G	1,159	18,580
Vernon	6 C	839	25,031
Warren	4 H	410	8,082
Washington	6 I	741	14,450
Wayne	8 I	775	12,243
Webster	8 E	585	16,148
Worth	1 C	265	6,535
Wright	8 F	677	16,741
Total, 115 Counties		68,727	3,629,367

A

Aaron 5 C....17
Abesville 9 D....
Abo 7 F....25
Acid 6 H....
Acorn 9 I....76
Acorn Ridge 9 J....57
Adail 1 F....
Adonis 7 D....25
Adrian 5 C....934
Advance 8 J....579
Affton 5 I....665
Agency 3 B....352
Agnes 7 F....12
Aholt 4 E....41
Aid 9 J....76
Akers 8 G....20
Akinsville 5 E....
Akron 1 D....
Alba 8 C....355
Albany 1 C....1,840
Albany Junction 2 C....
Aldrich 7 D....285
Alexandria 1 H....606
Algire 6 H....19
Algoa 5 F....
Alice 8 F....
Allbright 8 J....
Allendale 1 C....154
Allenton 5 I....292
Allenville 7 K....190
Alley 8 H....56
Alliance 7 J....20
Alma 4 D....372
Almon 6 E....50
Alpha 2 D....25
Alsup 8 D....33
Altamont 2 C....272
Altenburg 7 K....289
Alton (St. Charles Co.) 4 J....
Alton (Oregon Co.) 9 H....488
Altona 5 C....21
Alvord 1 D....
Amazonia 2 B....370
Americus 5 G....121
Amity 2 C....149
Amoret 6 B....344
Amos 6 B....
Amsterdam 6 B....189
Amy 9 G....19
Anabell 3 F....50
Ancell 8 K....221
Anderson 9 B....852
Andover 1 D....
Angeline 8 H....20
Angus 9 I....
Annada 4 I....72
Annapolis 8 I....344
Anniston 9 K....376
Antioch 1 G....80
Antonio 6 I....50
Anutt 7 G....138
Apex 4 I....28
Appleton City 6 C....1,136
Aptus 6 I....33
Aquilla 9 J....10
Arab 8 J....19
Arbela 1 G....106
Arbor 8 J....5
Arbyrd 6 K....253
Arcadia 7 I....292
Archie 5 C....252
Arcola 7 C....179
Arden 9 E....33
Ardeola 8 J....25
Arditta 9 G....14
Ardmore 3 F....606
Argentville 4 H....32
Argo 6 H....24
Argyle 6 G....213
Arkoe 1 B....99
Arley 3 C....10
Arlington 6 G....75
Armour 3 B....
Armstrong 4 E....548
Arnica 7 D....111
Arno 9 E....25
Aroma 9 C....16
Arrow Rock 4 E....304
Arthur 6 C....50
Asbury 8 B....264
Ash 3 F....50
Ashburn 3 H....283
Asherville 9 J....
Ash Grove 8 D....1,120
Ashland 5 F....314
Ashley 4 H....454
Ashton 1 G....101
Astoria 8 F....16
Atherton 4 C....202
Athol 6 C....
Atlanta 2 F....497
Atwell 6 F....
Auburn 4 H....33
Aud 5 G....47
Augusta 5 I....232
Aullville 4 D....129
Aurora 9 D....3,875
Aurora Springs 6 F....117
Austria 7 G....
Auxvasse 4 G....438
Ava 9 F....1,039
Avalon 3 D....448
Avenue City 2 B....
Avert 9 J....10
Avery 6 D....101
Avilla 8 C....165
Avon 7 J....
Avondale 4 B....452
Axtell 2 F....32
Ayres 4 E....10
Azen 1 G....75

B

Bachelor 4 G....52
Bado 8 F....18
Bagnell 6 F....449
Bahner 5 E....19
Bailey 7 F....
Baker 8 H....
Bakersfield 9 F....181
Ballard (Bates Co.) 6 C.75
Ballard (Carter Co.) 9 H.
Ballwin 5 J....378
Bangert 7 G....25
Banner 7 I....62
Bardley 9 H....25
Baring 1 F....329
Barnard 2 B....348
Barnett 6 F....223
Barnhart 6 I....50
Barren 9 H....
Barron 9 J....
Barry 4 B....101
Bartlett 8 H....30
Baryties 6 I....65
Basher 9 F....47
Bassville 8 E....
Bates City 4 C....94
Battlefield 8 D....53
Baxter (New Madrid Co.) 5 K, 9 J....
Baxter (Stone Co.) 9 D.29
Bay 5 G....139
Bayfield 2 B....
Bayouville 9 K, 4 L....
Beach 8 E....8
Beal 8 H....
Beaman 5 E....114
Bean Lake 3 B....20
Bearcreek 7 D....35
Beaufort 5 H....117
Bedford 3 D....101
Bedford Station 3 D....
Bedison 1 B....
Bee Creek Junction 3 B..
Bee Fork 8 H....
Beemont 5 H....75
Belgrade 7 I....277
Bellamy 7 C....50
Bell City 8 J....276
Belle 6 G....630
Belleview 7 I....121
Bellflower 4 H....246
Belmont 9 K....
Belton 5 B....992
Bem 6 H....30
Ben Bow 2 G....24
Bendavis 8 F....29
Benjamin 2 G....101
Bennett 9 H....50
Benton 8 K....345
Benton City 4 G....120
Bentonville 6 D....30
Berger 5 H....231
Berlin 2 C....
Bernheimer 5 H....30
Bernie 9 J....1,030
Berryman 7 H....42
Bertha 9 F....28
Bertrand 9 K....325
Bessville 8 J....49
Bethany 1 C....2,209
Bethel 2 G....256
Bethpage 9 C....68
Beulah 7 G....75
Beverly Station 3 B....40
Bevier 3 F....1,299
Bible Grove 1 F....50
Biehle 7 J....46
Bigelow 2 A....139
Big Piney 7 F....102
Big Spring 5 H....75
Billings 8 D....470
Billingsville 4 E....35
Billmore 9 H....33
Birch Tree 9 H....505
Birdsong 7 D....19
Birds Point 9 K....404
Birmingham 4 C....273
Bismarck 7 I....1,185
Bixby 7 H....37
Black 7 H....26
Blackburn 4 D....292
Black Walnut 4 I....34
Blackwater 4 E....506
Blackwell 6 I....101
Blairstown 5 C....237
Blake 2 D....
Blanche 9 F....10
Bland 6 G....577
Bliss 6 I....101
Blodgett 8 K....252
Bloodland 7 F....114
Bloomfield 9 J....1,028
Blooming Rose 7 G....25
Bloomington 2 F....75
Bloomsdale 6 J....212
Blosser 4 E....25
Blue Eye 9 D....33
Blue Lick 4 E....66
Blue Mound 3 D....10
Blue Ridge 2 C....73
Blue Springs 4 C....753
Bluff 9 E....10
Bluff Fork 5 E....
Bluffton 5 G....43
Blum 9 I....
Blythedale 1 C....255
Boaz 8 D....26
Boeuf Creek 5 H....83
Bogard 3 D....329
Bois D'Arc 8 D....292
Bolckow 2 B....347
Boles 5 H....75
Bolivar 7 D....2,256
Bona 7 D....68
Bonham 9 D....
Bonne Terre 6 I....4,011
Bonnots Mill 5 G....733
Boomer 3 E....75
Boonesboro 4 E....67
Boonville 4 E....6,435
Booth 3 H....10
Boss 7 H....58
Boston 8 C....25
Bosworth 3 D....612
Bounds 8 I....380
Bourbon 6 H....380
Bowdry 4 D....15
Bowers Mill 8 C....57
Bowling Green 3 H....1,853
Boynton 1 E....50
Bracken 8 E....
Bradleyville 9 E....41
Braggadocio 5 L....368
Bragg City 5 K....205
Brainridge 8 K....
Braley 3 C....
Branch 7 E....27
Brandon 5 D....35
Brandsville 9 G....254
Branham 3 H....
Branson 9 E....958
Brashear 2 F....438
Braymer 3 D....933
Brays 6 F....10
Brazeau 7 K....83
Brazil 7 H....47
Brazito 5 F....39
Breckenridge 3 D....838
Brent 5 L....
Brevator 4 I....
Brewer 7 J....196
Briar Creek 9 H....50
Brice 7 E....48
Brickeys 6 J....75
Bridgeton 5 I....152
Brighton 7 D....166
Brimson 2 D....172
Brinktown 6 G....48
Briscoe 4 H....75
Bristleridge 5 D....13
Bristow 7 C....
Brixey 9 F....19
Bronaugh 7 B....192
Brookfield 2 E....6,428
Brookline 8 D....
Brooklyn 1 C....
Brooks Junction 8 K....
Broseley 9 J....126
Brown 1 E....
Brownfield 7 F....10
Browning 2 E....590
Brownington 6 D....266
Brownsbranch 9 E....
Browns Spring 9 D....68
Browns Station 4 F....75
Brownwood 8 J....166
Brumley 6 F....121
Bruner 8 E....89
Brunot 8 I....111
Brunswick 3 E....1,697
Brush Creek 7 E....10
Bryan 9 J, 5 K....
Bryant 8 F....75
Bryson 6 D....87
Buchanan 8 J....
Buckeye 9 K....
Buckhart 9 F....48
Buckhart Spring 8 H....
Buckhorn 8 J....19
Bucklin 2 E....937
Buckner 4 C....528
Bucoda 6 K....303
Bucyrus 8 G....27
Buell 4 H....88
Buffalo 7 E....833
Buick 7 H....15
Bullion 2 F....
Bunceton 5 E....693
Bunker 8 H....684
Burch 8 J....34
Burdett 5 B....10
Burfordville 8 J....93
Burgess 7 B....212
Burksville 2 G....
Burlington Junction 1 B....810
Burnham 9 G....82
Burns 7 D....21
Burton 4 F....89
Burtville 5 D....15
Busch 3 H....10
Bushnell 7 C....10
Bute 2 E....27
Butler 6 C....2,703
Butterfield 9 C....188
Butts 6 H....16
Bynumville 3 E....119

C

Cabool 8 F....906
Caddo 8 E....
Cadet 6 I....128
Cadmus 6 G....
Cainsville 1 D....764
Cairo 3 F....250
Caledonia 7 I....134
Calhoun 6 D....501
California 5 F....2,384
Callao 3 F....468
Callaway 4 G....
Calm 9 H....25
Calumet 3 H....20
Calwood 4 G....120
Camden 4 C....407
Camden Point 3 B....192
Cameron 3 C....3,603
Campbell 9 J, 5 K....1,592
Camp Branch 5 D....31
Canaan 6 G....75
Canady 5 L....
Canalou 9 K....359
Canton 2 G....2,044
Cape Fair 9 D....25
Cape Girardeau 8 K.16,148
Caplinger Mills 7 D....80
Carbon Center 6 C....75
Cardwell 6 K....861
Carico 9 D....10
Carl Junction 8 B....1,042
Carlow 2 D....
Carrington 5 G....109
Carrollton 3 D....4,054
Carson 9 G....11
Carterville 8 B....1,590
Carthage 8 C....9,736
Caruthersville 5 L....4,755
Carver 6 E....16
Carytown 8 C....
Cascade 8 J....65
Case 5 H....33
Cash 2 F....25
Cassidy 8 E....10
Cassville 9 C....1,016
Castor 8 J....23
Catawissa 5 I....126
Catherine 7 J....
Cato 9 D....19
Catron 9 K, 4 L....152
Caverna 9 C....46
Cawood 2 B....
Cedar 7 C....
Cedar City 5 F....214
Cedarcreek 9 E....47
Cedar Gap 8 F....84
Cedar Grove 8 G....37
Cedar Hill 6 I....89
Cedarville 7 C....14
Celt 7 E....63
Centaur 5 I....
Center 3 G....516
Centertown 5 F....245
Centerview 5 D....175
Centerville 8 H....543
Centralia 4 F....2,009
Chadwick 9 E....143
Chaffee 8 K....2,902
Chaitwood 8 B....
Chalk Level 6 D....41
Chamois 5 G....675
Chaonia 8 I....151
Chapel Hill 4 C....50
Chariton 1 E....
Charity 7 E....129
Charleston 9 K....3,357
Cheney 9 F....10
Cherry Box 2 F....25
Cherry Valley Junction 6 H....
Cherryville 7 H....101
Chesterfield 5 I....140
Chestnutridge 9 E....10
Chicopee 9 H....
Childers 6 E....
Chilhowee 5 D....414
Chillicothe 2 D....8,174
Chilton 9 H....101
Chloe 6 D....15
Chloride 7 I....63
Christine 3 G....
Chula 2 D....388
Civil Bend 2 C....
Clair 2 B....
Clapper 3 G....
Clara 8 G....15
Clarence 3 F....1,284
Clark 4 F....334
Clarksburg 5 F....394
Clarksdale 2 B....302
Clarksville 3 H....738
Clarkton 5 K....493
Claryville 7 J....107
Claud 7 D....10
Clay 2 F....10
Claysville 5 F....75
Clayton 5 I....9,592
Clearmont 1 B....327
Clear Springs 8 G....24
Clearwater 8 I....
Cleavesville 6 G....74
Clementine 7 G....25
Cleopatra 1 D....
Cleveland 5 B....159
Clever 8 D....334
Clifton Hill 3 F....264
Clifton City 5 E....163
Climax Springs 6 E....266
Clinton 6 D....5,745
Cliquot 7 D....18
Clubb 8 I....39
Clyde 1 B....185
Coal 6 D....57
Coatsville 1 F....353
Cockrell 4 C....30
Coelleda 6 E....
Coffey 2 C....398
Coffeyton 6 H....
Coffman 7 J....111
Coldspring 9 F....22
Coldwater 8 I....78
Cole Camp 5 E....932
Cole Junction 5 F....
Coleman 5 C....9
College Mound 3 F....110
Collins 7 D....243
Coloma 3 D....101
Colony 2 G....54
Columbia 4 F....14,962
Columbus 4 C....154
Comet 8 D....51
Commerce 8 K....351
Como 9 K, 4 L....66
Competition 7 F....67
Conception 1 B....58
Conception Junction 1 B....515
Concord Hill 5 H....54
Concordia 4 D....1,140
Congo 9 G....
Conklin 8 E....20
Connelsville 1 F....121
Conran 9 K, 5 L....41
Continental 5 I....
Converse 3 C....
Conway 7 E....576
Cook Station 7 H....116
Cookville 7 F....48
Cooper 6 F....
Cooper Hill 5 G....47
Cooter 6 L....453
Cora 2 E....111
Coral 6 J....
Corbin 6 D....16
Corder 4 D....610
Corkery 7 E....17
Cornelia 5 D....67
Corning 1 A....216
Cornwall 7 J....84
Corridon 8 H....107
Corsicana 9 C....25
Corso 4 H....20
Cosby 2 B....164
Cottage 2 F....
Cottleville 5 I....235
Cotton 5 E....37
Cottonwood Point 6 L....171
Couch 9 H....59
Coulstone 7 G....
Cove 9 C....13
Cowee 6 K....
Cowgill 3 C....383
Cox 3 F....25
Coy 9 B....17
Craddock 7 G....10
Craig 2 A....629
Crane 9 D....1,030
Crawford 1 F....30
Creighton 5 C....289
Crescent 5 I....106
Crest 5 E....
Creve Coeur 5 I....404
Creve Coeur Station 5 I....
Crider 9 F....29
Crisp 7 D....25
Crocker 6 F....521
Crosno 9 K....75
Cross Roads 9 E....15
Cross Timbers 6 E....670
Crosstown 7 J....202
Crowder 9 K....130
Crown 8 E....10
Cruise 6 I....70
Crump 8 J....25
Crystal City 6 I....3,067
Cuba 6 H....814
Cull 9 G....15
Culver 6 C....10
Cureall 9 G....25
Curryville 3 H....240
Curzons 2 A....
Custer 7 G....35
Cyclone 9 C....48
Cyrene 4 H....69
Czar 7 H....

D

Dadeville 7 D....272
Daisy 7 J....50
Dale 9 J....
Daley 8 H....
Dallas 4 B....106
Dalton 3 E....357
Dameron 4 I....50
Danby 6 I....38
Danville 4 G....76
Darien 7 G....50
Darksville 3 F....50
Darlington 2 C....256
Davis 4 H....101
Davisville 7 H....102
Dawn 3 D....353
Dawn Station 3 D....
Dawson 8 F....41
Dawt 9 F....19
Day 9 E....10
Dayton 5 L....75
Dearborn 3 B....549
De Camp 7 G....
Decaturville 7 E....29
Deepwater 6 D....1,091
Deer 5 G....25
Deerfield 7 B....165
Deerick 7 C....
Deering 5 K....404
Deer Park 4 F....51
Deer Ridge 2 G....101
Defiance 5 I....102
De Kalb 3 B....356
Delassus 7 I....
Delaware 8 H....10
Dell 6 D....26
Delmar (Henry Co.) 6 C.18
Delmar (La Clede Co.) 7 F.
Delta 8 J....306
Denlow 9 F....46
Dent 7 G....25
Denton 5 C....102
Denver 1 C....203
Depew 8 E....27
Dermott 8 E....
Derrahs 2 G....
Des Arc 8 I....152
Deslet 8 H....37
Desloge 7 I....
De Soto 6 I....5,062
Dewey 5 H....
Dewey Bald 9 D....
De Witt 3 E....363
Dexter 9 J....2,700
Dexter Junction 9 J....
Diamond 8 C....620
Dickens 9 E....30
Diehlstadt 9 K....163
Diggins 8 E....133
Dillard 7 H....132
Dillon 6 G....
Dittmer 6 I....35
Dixon 6 F....726
Dodd 2 F....
Dodson 4 B....303
Doe Run 7 I....970
Dongola 8 J....76
Doniphan 9 I....1,395
Dora 9 F....75
Dorena 9 K....5
Dormis 9 F....
Doss 7 H....16
Dove 7 F....25
Dover 4 D....242
Downing 1 F....512
Doyle 9 I....
Drake 5 H....97
Dresden 5 D....184
Drew 7 F....24
Drexel 5 B....553
Drury 9 F....64
Drynob 7 F....56
Dudenville 8 C....82
Dudley 9 J....259
Duenweg 8 C....808
Dugginsville 9 E....42
Duke 7 G....87
Dumas 1 G....30
Duncans Bridge 3 F....101
Dunksburg 4 D....89
Dunlap 2 D....151
Dunnegan 7 D....277
Durham 2 G....176
Duroc 6 E....33
Dutchtown 8 K....126
Dutzow 5 H....73
Dykes 8 F....202

E

Eads 7 J....
Eagle Rock 9 D....63
Eagleville 1 C....305
Earls 7 G....
Easley 5 F....28
East End 7 H....24
East Hannibal 3 H....
East Junction 3 B....
East Kansas City 4 B....138
East Leavenworth 3 B..25
East Lynne 5 C....257
Easton 3 B....216
East Prairie 9 K....1,385
Eastview 9 E....
Eaudevie 9 E....
Ebenezer 8 D....65
Eccles 3 E....24
Economy 2 F....75
Edgar Springs 7 G....288
Edgehill 7 H....49
Edgerton 3 B....427
Edgewood 4 H....75
Edina 2 F....1,540
Edinburg 2 D....202
Edmonson 6 E....56
Edwards 6 E....75
Egypt Mills 8 K....75
Eight Mile 5 C....75
Elberta 8 H....
Eldon 6 F....3,163
Eldorado Springs 7 C..1,917
Eldridge 7 E....89
Elgin 2 G....
Elijah 9 F....34
Elk Creek 8 G....
Elkhart 6 C....20
Elkhead 9 E....5
Elkhorn 4 C....
Elkland 8 E....79
Elk Springs 9 B....25
Elkton 7 D....50
Elliff 9 C....456
Ellington 8 H....655
Ellis 7 C....
Ellis Prairie 8 G....25
Ellsinore 9 I....238
Elm 4 C....37
Elmer 2 F....351
Elmira 3 C....187
Elmo 1 B....312
Elmont 6 H....28
Elmwood 4 D....197
Elsberry 4 I....1,201
Elsey 9 D....116
Elston 5 F....129
Elvins 7 I....2,403
Elwood 8 D....48
Ely 3 G....10
Embree 8 F....10
Emden 2 G....50
Emerson 2 G....126
Eminence 8 H....328
Emma 4 D....168
Emmet 8 D....12
Empire Prairie 2 B....
Energy 1 F....
Englewood 5 F....47
Enon 5 F....68
Enterprise 3 F....15
Enyart 1 B....
Eolia 4 H....437
Epworth 2 F....15
Erie 9 C....25
Ernest 7 C....
Esper 1 E....10
Esrom 8 C....
Essex 9 J....566
Estes 4 H....75
Esther 7 I....822
Estill 4 E....30
Ethel 2 E....359
Ethlyn 4 I....36
Etlah 5 H....25
Etterville 6 F....101
Eudora 7 D....75
Eugene 6 F....201
Eunice 8 G....17
Eureka 5 I....535
Evansville 3 F....55
Eve 7 B....126
Eveningshade 7 F....23
Everett 5 C....25
Eversonville 2 D....176
Everton 8 D....368
Evona 2 C....
Ewing 2 G....340
Excello 5 E....151
Excelsior 5 E....150
Excelsior Springs 3 C.4,519
Exchange 8 H....43
Exeter 9 C....333
Eye 7 H....

F

Fabius 1 F....25
Fagus 9 J, 5 K....101
Fairdealing 9 I....75
Fairfax 1 A....852
Fairfield 6 D....176
Fair Grove 8 E....303
Fairhaven 6 C....46
Fairmont 1 G....203
Fair Play 7 D....468
Fairport 2 C....126
Fairview 9 C....315
Fairville 4 E....136
Faith 6 F....
Falcon 7 F....18
Fanchon 9 G....36
Fanning 6 H....58
Farber 4 G....437
Farewell 9 H....10
Farley 4 B....98
Farmer 4 H....41
Farmersville 2 D....50
Farmington 7 I....3,001
Faro 8 I....
Farrar 7 K....75
Farrenberg 9 K....50
Fate 7 E....28
Faucett 3 B....151
Fawn 9 J....
Fayette 4 F....2,630
Fayetteville 4 D....136
Fegley 1 F....10
Fenton 5 I....237
Fenway 2 G....
Ferguson 5 I....3,798
Ferrelview 3 B....116
Ferrys 9 J....
Fertile 6 I....111
Festus 6 I....4,061
Feuersville 5 G....75
Filley 7 C....67
Fillmore 2 B....308
Finey 6 D....50
Fisk 9 J....387
Flat 7 G....50
Flat Creek 9 D....878
Flat River 7 I....5,205
Flatwoods 9 I....
Fleming 4 C....277
Flemington 7 D....394
Fletcher 6 I....63
Flint 8 C....
Flinthill 4 I....133
Florence 5 E....95
Florida 3 G....202
Florrisant 5 I....790
Foil 9 F....13
Foley 4 I....200
Foose 7 E....50
Forbes 2 B....151
Ford City 2 C....83
Fordham 2 C....
Fordland 8 E....330
Forest City 2 A....504
Forest Green 4 E....75
Foristell 5 H....217
Fornfelt 8 K....1,502
Forsyth 9 E....281
Fortescue 2 A....142
Fort Lyon 5 D....78
Fortuna 5 E....215
Foster 6 B....382
Fountain Grove 3 D....34
Fowler 8 F....
Francis 4 G....
Franclay 6 I....386
Frankford 3 H....546
Franklin 4 E....317
Franks 6 G....25
Frazer 3 B....25
Fredericktown 7 J....2,938
Fredonia 6 E....
Freeburg 6 G....436
Freedom 5 G....35
Freeman 5 B....302
Freistatt 8 C....128
Fremont 9 H....251
French Mills 7 I....
French Village 6 I....219
Friedheim 7 J....75
Frisbee 5 K....80
Frisco 9 J....101
Fristoe 6 E....114
Frohna 7 K....277
Fruitland 7 K....111
Fuget 9 K....
Fulton 4 G....6,105

G

Gads Hill 8 I....49
Gaines 6 D....18
Gainesville 9 F....258
Galena 9 D....508
Galesburg 8 B....76
Gallatin 2 C....1,503
Galloway 8 E....252
Galt 2 D....467
Gang 8 H....18
Ganter 7 F....
Garber 9 D....25
Garden City 5 C....632
Garland 5 D....56
Garner 2 E....20
Garrison 9 E....46
Garwood 8 I....24
Gasconade 5 G....375
Gascondy 6 G....25
Gatewood 9 H....203
Gaynor 1 B....
Gazette 4 H....75
Gebler 5 G....31
Gentry 1 C....219
Gentryville 2 C....148
Georgeville 3 C....14
Gerald 5 H....344
Germania 1 F....76
Gerster 6 D....99
Gibbs 2 F....158
Gibson 5 K....100
Gideon 5 K....1,309
Gilliam 4 E....401
Gilman City 2 D....535
Gilmore 5 I....62
Ginlet 4 F....
Gipsy 8 J....19
Girdner 9 F....50
Gladden 7 H....21
Gladstone 6 E....68
Glasgow 4 E....1,509
Glenallen 8 J....149
Glencoe 5 I....67
Glendale 5 I....1,447
Glenn 9 I....10
Glennon 8 J....10
Glennonville 9 J, 5 K.101
Glensted 5 E....164
Glenwood 1 F....333
Glidewell 8 D....50
Glover 7 I....65
Gold 8 E....7
Golden 9 D....111
Golden City 8 C....828
Goldman 6 I....27
Goldsberry 2 E....151
Goltra 7 H....
Gooch Mill 4 F....114
Goodhope 9 E....37
Goodland 7 H....37
Goodman 9 C....324
Goodnight 8 E....
Goodson 7 E....116
Gordonville 8 K....151
Gore 5 H....30
Gorin 1 G....430
Goshen 1 D....63
Goss 3 G....75
Gouldfarm 3 D....
Gower 3 B....378
Grace 7 E....5
Graff 8 F....12
Graham 2 B....347
Grain Valley 4 C....357
Granby 9 C....1,445
Grand Falls 8 B....
Grandin 9 I....309
Grand Pass 4 D....158
Grandview 4 B....707
Granger 1 G....110
Graniteville 7 I....865
Grant City 1 C....1,125
Granville 3 F....126
Grassy 8 J....75
Gravehill 8 J....30
Gravelton 8 J....101
Gravois Mills 6 E....202
Graydon Springs 7 D....32
Grayridge 9 J....303
Grayson 3 B....85
Grays Summit 5 I....202
Graysville 1 E....101
Greeley 7 H....89
Greenbrier 8 J....101
Green Castle 1 E....376
Green City 1 E....783
Greenfield 8 D....1,303
Green Lawn 3 G....31
Green Ridge 5 D....385
Greensburg 1 F....75
Greentop 1 F....268
Greenville 8 I....506
Greenwood 4 C....
Greer 9 H....61
Gregory Landing 1 G....53
Grimmet 9 G....25
Grisham 8 J....
Grogan 8 G....15
Grovespring 8 F....102
Guild 8 G....
Guilford 2 B....208
Gunn City 5 C....71
Guthrie 5 F....150

H

Hadley (Maries Co.) 6 G..
Hadley (Reynolds Co.) 8 I....15
Hadsell 5 C....15
Hagersgrove 2 F....25
Hahatonka 6 E....22
Hahn 8 J....25
Hailey 9 D....
Hale 3 D....584
Half Rock 1 D....36
Half Way 7 E....101
Halleck 3 B....
Halls 3 B....
Hallsville 4 F....227
Halltown 8 D....114
Hamburg 5 I....202
Hamden 3 E....28
Hamilton 3 C....1,571
Hammond 9 F....48
Hampton 4 B....36
Hams Prairie 5 G....59
Hancock 6 F....135
Hand 7 B....
Handy 9 H....50
Hanks 8 F....
Hanna 7 F....20
Hannibal 3 H....22,760
Hannon 7 B....75
Hardage 8 H....
Hardeman 4 E....25
Hardenville 9 F....
Hardin 4 D....818
Hardy 7 I....
Harold 8 D....33
Harper 6 D....40
Harris 1 D....313
Harrisburg 4 F....116
Harrisonville 5 C....2,217
Hart (Macon Co.) 2 E..10
Hart (McDonald Co.) 9 B....16
Hartford 1 E....101
Hartley 7 D....69
Hartsburg 5 F....155
Hartshorn 8 G....151
Hartville 8 F....457
Hartwell 5 C....101
Hartzell 5 K....50
Harvell 9 I....158
Harwood 6 C....159
Hassard 3 G....6
Hastain 6 E....
Hatfield 1 C....202
Hattie 8 G....
Hatton 4 G....52
Haven 8 D....
Haw Creek 3 H....
Hawkeye 6 F....60
Hawk Point 4 H....311
Hayden 6 G....25
Hayti 5 L....1,612
Hayward 5 L....
Hazlegreen 7 F....64
Hebron 9 F....21
Hecla 2 D....
Hedge City 2 F....30
Helena 2 B....25
Helvey 8 I....
Hematite 6 I....215
Hemple 3 B....75
Hendrickson 9 I....353
Henley 6 F....128
Henrietta 4 C....630
Herculaneum 6 I....1,830
Hercules 9 E....27
Hermann 5 H....2,040
Hermitage 6 D....303
Hermondale 6 K....25
Herndon 4 E....54
Hersey 8 H....
Hickman Mills 4 B....202
Hickory 2 D....101
Higbee 4 F....915
Higdon 7 J....12
Higginsville 4 D....3,339
High Gate 6 G....36
High Hill 4 H....255
Highland 2 C....
Highlandville 9 D....50
High Point 5 F....163
Hilberton 1 F....
Hilda 9 E....
Hilderbrand 7 J....6
Hildreth 3 F....
Hilldale 4 F....22
Hilliard 9 I....15
Hillsboro 6 I....233
Hilo 9 F....
Hinch 6 H....405
Hinkle 6 G....21
Hinton 4 F....101
Hiram 8 J....50
Hirst 5 E....
Hitt 1 F....75
Hobart (Lincoln Co.) 4 H..
Hobart (Reynolds Co.) 8 H
Hoberg 8 C....95
Hobson 7 G....38
Hodge 4 D....75
Hofflin 6 H....47
Hoffman 4 D....
Hogan 7 I....89
Holcomb 5 K....361
Holden 5 C....1,805
Holland 6 K....289
Holliday 3 F....220
Hollister 9 E....419
Hollywood 6 K....177
Holman 8 E....
Holmes Park 4 B....101
Holstein 5 H....429
Holt 3 C....353
Hooker 7 G....87
Hoover 3 B....15
Hope 5 G....101
Hopewell 7 I....505
Hopkins 1 B....815
Hornersville 6 K....877
Hortense 6 D....653
Horton 6 C....65
Hough 9 K....67
Houston 8 G....690
Houstonia 4 D....346
Howards Ridge 9 F....69
Howerton 7 G....
Howes 7 G....
Howes Mill 7 H....50
Howland 1 E....30
Huckaby 7 E....10
Huggins 8 F....30
Hughesville 5 D....359
Hugo 6 F....59
Hulston 7 D....111
Humansville 7 D....1,030
Hume 6 B....595
Humphreys 2 D....249
Hunnewell 3 G....351
Hunter 9 I....200
Hunterville 9 J....25
Huntingdale 5 D....76
Huntington 3 G....10
Huntsdale 4 F....151
Huntsville 3 F....1,896
Hurdland 2 F....280
Hurley 9 D....222
Huron 7 D....43
Hurricane 8 J....10
Hurst 6 D....
Hutton Valley 9 G....126
Huzzah 7 H....28

I

Iantha 7 C....308
Iatan 3 B....252
Iberia 6 F....539
Iconium 6 D....89
Idalia 9 J....20
Ilasco 3 H....303
Illmo 8 K....1,129
Impo 8 F....36
Independence 4 C....15,261
Indian Creek 3 G....25
Indian Grove 3 E....48
Industrial City 2 B....
Ink 8 H....23
Inza 3 B....
Ionca 7 J....
Ionia 5 D....133
Ira 7 E....13
Irene 1 C....
Irondale 7 I....395
Iron Mountain 7 I....87
Ironton 7 I....973
Irwin 7 C....75
Isabella 9 F....25
Isadora 1 C....
Isbell Station 5 G....12
Ives 9 J....

J

Jack 7 G....42
Jacket 9 C....
Jacks Fork 8 H....7
Jackson 8 K....2,457
Jacksonville 3 F....177
Jadwin 7 G....28
Jake Prairie 6 G....54
Jameson 2 C....262
Jamesport 2 D....838
Jamestown 5 F....266
Jamesville 9 D....33
Jane 9 C....111
Japan 6 H....57
Jarvis 6 I....82
Jasper 8 C....764
Jaudon 5 B....18
Jefferson Barracks 6 I....
Jefferson City 5 F....21,596
Jeffriesburg 5 H....75
Jenkins 9 D....75
Jerico Springs 7 C....264
Jerome 6 G....111
Jewett 8 I....26
Job 9 H....19
Johns Mills 8 E....10
Johnson City 6 C....56
Johnstown 6 C....59
Jonesburg 4 H....432
Joplin 8 B....33,454
Jordan 6 E....25
Josephville 4 I....212
Joy 7 G....16
Judge 5 G....25
Judson 1 E....
June 9 C....25

K

Kahoka 1 G....1,507
Kaiser 6 F....19
Kansas City 4 B....392,761
Karlin 7 D....26
Kathmar 5 I....
Kearney 3 C....523
Keener 9 I....
Kellers Switch 2 F....
Kellogg 2 F....
Kelso 8 K....227
Keltner 9 E....8
Kendal 3 G....20
Kennett 5 K....4,129
Kenoma 8 C....151
Kent 5 H....
Kenwood 2 F....25
Keota 3 F....708
Kerr 3 C....
Kerrigan 8 I....37
Ketterman 6 C....40
Kewanee 9 K....60
Keystone 3 C....
Keysville 7 H....49
Keytesville 3 E....738
Kidder 2 C....314
Kiddo 9 C....
Kiel 5 H....78
Kilwinning 1 F....40
Kimble 7 G....15
Kime 8 I....19
Kimmswick 5 I....172
Kinder 8 J....26
King City 2 C....1,095
Kings Point 8 C....54
Kingston 3 C....[illegible]
Kingsville (Johnson Co.)237
Kinsey 6 I....75
Kirby 2 F....55
Kirbyville 9 E....91
Kirksville 2 F....8,181
Kirkwood 5 I....9,162
Kissee Mills 9 E....111
Kissenger 4 I....10
Kliever 5 F....41
Klondike 5 I....70
Knights 8 C....18
Knob Lick 7 I....252
Knobnoster 5 D....683
Knobview 6 G....303
Knox City 2 G....404
Knoxville 3 C....202
Koch 5 I....10
Kodiak 2 B....
Koeltztown 6 G....267
Koenig 6 G....50
Koester 6 I....25
Koshkonong 9 G....358
Kraft 5 E....
Krakow 5 H....48
Kyles 8 I....32

L

Labadie 5 I....303
La Belle 2 G....817
Laclede 2 E....643
La Crosse 2 F....15
Laddonia 4 G....576
La Due 6 C....780
Laflin 8 J....126
Laforge 9 K....
Lagonda 3 E....35
La Grange 2 G....1,160
Lake City 4 C....35
Lake Creek 5 E....18
Lakeman 3 G....
Lake Spring 7 G....38
Lamar 7 C....2,381
La Mine 4 E....60
La Monte 5 D....515
Lanagan 9 B....347
Lancaster 1 F....807
Lanes Prairie 6 G....57
Langdon 1 A....
Lanton 9 G....131
La Plata 2 F....1,406
Laquey 7 F....34
Laredo 2 D....578
Larissa 9 F....118
Larussell 8 C....174
Latham 5 F....181
Lathrop 3 C....925
Latour 5 D....101
La Valle 9 J....50
Lawndale 9 F....
Lawrenceburg 8 D....87
Lawrenceton 6 J....62
Lawson 3 C....590
Laystown 5 G....
Lead Mine 7 E....48
Leadwood 7 I....808
Leann 9 D....69
Leasburg 6 H....130
Lebanon 7 F....3,564
Lebo 9 G....12
Lecoma 7 G....212
Leeds 4 B....
Leemon 7 K....
Leeper 8 I....536
Lees Summit 4 C....2,024
Leesville 6 D....125
Leeton 5 D....416
Leila 7 D....15
Lemons 1 E....202
Lenox 7 G....191
Lentner 3 F....101
Lents 7 H....
Leonard 2 F....198
Leopold 8 J....75
Leora 8 J....70
Leota 9 G....17
Leslie 5 H....103
Lesterville 8 I....277
Leta 3 D....
Levasy 4 C....215
Levick Mill 3 F....65
Lewis Station 5 D....176
Lewistown 2 G....494
Lexington 4 D....4,595
Liberal 7 B....847
Liberty 4 C....3,613
Libertyville 7 J....101
Licking 7 G....427
Liebig 9 I....
Light 6 G....
Lilbourn 5 L, 9 K, 4 L....1,164
Lilly 3 C....
Lincoln 5 D....348
Linden (Clay Co.) 4 B..52
Linden (Christian Co.) 8 E....50
Lingo 3 E....
Linkville 3 B....101
Linn 5 G....554
Linn Creek 6 E....553
Linneus 2 E....759
Lisbon 4 E....111
Lisle 5 B....20
Lithium 7 J....91
Little Blue 4 C....50
Little Compton 3 D....25
Little Rock 4 E....162
Lively 6 E....
Livonia 1 L....237
Lixville 7 J....23
Lock Springs 2 D....209
Lockwood 8 C....806
Locust 9 F....22
Locust Hill 2 E....96
Lodge 8 J....20
Lodi 8 I....34
Loeffler 2 E....10
Logan 8 D....101
Lohman 5 F....121
Lonedell 6 I....51
Lone Elm 5 E....29
Lonejack 4 C....151
Lone Star 1 C....
Lone Tree 5 C....75
Long Branch 3 G....
Long Lane 7 E....150
Longrun 9 E....7
Longtown 7 J....163
Longwood 4 E....141
Lookout 4 E....28
Loose Creek 5 G....126
Loring 8 F....17
Louisburg 7 E....126
Louisiana 3 H....3,567
Love Lake 2 F....16
Lowndes 8 J....114
Lowry City 6 D....549
Low Wassie 9 H....111
Loyd 7 J....
Lucas 5 C....93
Lucerne 1 E....282
Ludlow 3 D....299
Luebbering 6 I....36
Luna 9 F....
Lupus 5 F....185
Luray 1 G....197
Lutesville 8 J....590
Luther 5 J....
Lutie 9 F....10
Lutman 5 E....17
Lynchburg 7 E....64
Lyon 5 H....25
Lyons 7 F....31

M

McBaine 4 F....125
McBride 7 J....26
McClurg 9 E....10
McCracken 8 E....26
McCredie 4 G....80
McCune 3 H....30
McDowell 9 D....212
McElhany 9 C....
McFall 2 C....387
McGee 8 J....20
McGirk 5 F....116
McKinley 8 D....25
McKittrick 5 H....133
McMullin 9 K....101
McNatt 9 C....68
Mabel 2 C....50
Machens 4 I....75
Mackeys 5 K....
Macks Creek 6 E....167
Macomb 8 F....75
Macon 3 F....4,000
Maddix 7 E....
Madie 9 I....
Madison 3 F....664
Madisonville 3 H....50
Madry 9 D....10
Magnolia 5 C....89
Maitland 2 B....680
Malden 9 J, 5 K....2,019
Malta Bend 4 D....429
Mammoth 9 F....29
Manchester 5 I....538
Mandeville 3 D....101
Manes 8 F....137
Manila 5 D....10
Mano 9 D....10
Mansfield 8 F....861
Many Springs 9 H....58
Map 8 H....12
Maple Grove 8 C....28
Maples 7 G....29
Mapleton 1 F....10
Maplewood 5 I....12,655
Marble Hill 8 J....413
Marceline 3 E....3,560
Marco 9 J....
Marcoot 7 H....10
Margaret 6 G....25
Marion 5 F....50
Marionville 8 D....1,227
Mark 2 H....
Marling 4 H....25
Marmaros 9 D....
Marquand 8 J....429
Marquette 8 K....
Marshall 4 E....8,080
Marsh Creek 8 I....26
Marshfield 8 E....1,380
Marston 9 K, 5 L....350
Marthasville 5 H....394
Martin City 4 B....353
Martinsburg 4 G....530
Martinsville 1 C....121
Marvel Cave 9 D....
Marvin 5 E....5
Maryland Heights 5 I....58
Marys Home 6 F....111
Maryville 1 B....5,207
Masters 7 D....50
Matkins 2 C....
Matson 5 I....39
Matthews 9 K....363
Maud 3 F....126
Maulsby 9 J, 4 L....
Maupin 6 I....31
Maurine 5 C....98
Max 7 H....21
Maxville 5 I....202
Mayfield 8 J....5
Maysville 2 C....946
Mayview 4 D....322
Maywood 2 G....328
Meadville 2 E....540
Mecca 3 B....
Medford 5 C....33
Medill 1 G....126
Medley 9 K....10
Meinert 8 C....25
Melbourne 2 D....[illegible]
Melby 9 J, 5 K....
Melva 9 E....10
Melwin 5 B....
Memphis 1 F....1,728
Mendon 3 E....390
Mendota 1 E....404
Menfro 7 J....79
Mengo 9 I....
Mentor 8 E....10
Mercer 1 D....364
Merritt 9 E....50
Merwin 6 C....154
Meta 6 F....430
Metz 6 B....185
Mexico 4 G....8,281
Miami 3 E....375
Miami Station 3 E....50
Micola 6 L....5
Midco 9 H....404
Middle Brook 7 I....87
Middle Grove 3 F....62
Middletown 4 H....281
Mike 3 E....101
Milan 2 E....2,001
Milford 7 C....252
Millard 2 F....126
Millcreek 7 J....29
Miller 8 D....676
Millersburg 4 F....93
Mill Grove 1 D....148
Millheim 7 J....37
Mill Spring 8 I....239
Millville 3 C....161
Millwood 4 H....20
Milo 7 C....135
Milton 1 A....15
Miltondale 4 C....
Mincy 9 E....32
Mindenmines 7 B....787
Mine Lamotte 7 J....404
Mineola 4 G....138
Mineral Point 6 I....247
Mineral Spring 9 D....66
Mingo 9 J....11
Minimum 8 I....22
Minnith 7 J....60
Mirabile 3 C....126
Missouri City 4 C....376
Mitchell 6 G....
Moab 7 G....
Moberly 3 F....13,647
Modena 1 D....79
Mokane 5 G....575
Molino 4 G....46
Monarch 7 F....101
Monegaw Springs 6 D..135
Monett 9 C....4,099
Monroe City 3 G....1,820
Montague 9 D....24
Montauk 8 G....36
Monteith Junction 6 C....
Monterey 7 I....48
Montevallo 7 C....78
Montgomery City 4 G.1,510
Monticello 2 G....202
Montier 9 G....135
Montreal 6 F....95
Montrose 6 C....630
Montserrat 5 D....158
Moody 9 G....176
Mooresville 3 D....194
Mora 5 E....36
Morehouse 9 K....1,165
Morgan 7 F....74
Morley 8 K....478
Morrellton 6 H....111
Morrison 5 G....359
Morrisville 7 D....343
Morton 3 D....25
Mosby 3 C....200
Moscow Mills 4 H....351
Moselle 5 H....125
Mosler 6 E....
Mound City 2 A....1,636
Moundville 7 C....243
Mountain 9 C....36
Mountain Grove 8 F..2,181
Mountain View 9 G....738
Mount Airy 3 F....46
Mount Carmel 4 H....25
Mount Hope 6 H....19
Mount Hulda 6 E....
Mount Leonard 4 D....175
Mount Moriah 1 D....275
Mount Sterling 5 G....75
Mount Vernon 8 D....1,341
Mount Washington 4 C....
Mount Zion 6 D....20
Mulkey 4 D....
Munger 7 I....20
Musselfork 3 E....186
Myrick 4 C....95
Myrtle 9 H....128
Mystic 2 E....

N

Nance 9 E....
Napier 2 A....
Napoleon 4 C....131
Napton 4 E....181
Nashua 3 B....151
Nashville 8 B....101
Nassau Junction 7 C....
Nathalia 8 E....
Nations Mill 7 J....10
Nauvoo 9 D....
Nay 5 E....
Naylor 9 I....558
Neals Creek 7 H....
Nebo 7 F....20
Neck 8 B....202
Neelys Landing 7 K....75
Neelyville 9 I....199
Neeper 1 G....50
Neier 6 H....50
Nelson 4 E....337
Nelsonville 2 G....50
Nemo 7 E....25
Neola 7 C....23
Neosho 9 C....4,485
Netherlands 5 L....
Nettleton 3 D....
Nevada 7 C....7,488
Newark 2 G....222
New Bloomfield 5 F....435
New Boston 2 E....102
Newburg 7 G....1,036
New Cambria 3 E....315
New Florence 4 H....571
New Frankfort 4 E....271
New Franklin 4 E....1,210
Newhall 3 E....34
New Hamburg 8 K....126
New Hampton 1 C....449
New Hartford 4 H....75
New Haven 5 H....876
New Hope 4 I....126
Newland 5 E....25
New Lebanon 5 E....140
New Liberty 9 H....101
New London 3 H....899
New Madrid 9 K, 4 L.2,309
New Market 3 B....107
New Melle 5 H....308
New Offenburg 6 J....199
New Point 2 B....101
Newport 7 C....176
Newtonia 9 C....208
Newtown 1 D....284
New Truxton 4 H....100
New Wells 7 K....60
Niangua 8 E....285
Nichols 8 D....
Nickellton 2 F....151
Niles 9 C....
Nind 2 E....100
Nishnabotna 1 A....
Nixa 8 D....310
Nobby 6 E....86
Noble 9 F....40
Nodaway 2 B....103
Noel 9 B....431
Norborne 4 D....1,190
Northcutt 6 H....
North Fork 3 G....
North Kansas City 4 B....2,674
North Salem 2 E....101
Northview 8 E....87
Norton 4 E....25
Norwine 9 E....
Norwood 8 F....334
Notch 9 D....25
Nottinghill 9 F....30
Novelty 2 F....279
Novinger 2 E....848
Nox 7 D....19
Noxall 9 K....
Nyhart 6 C....

O

Oak 2 B....
Oakdale 3 G....
Oak Grove 4 C....703
Oak Hill (St. Louis Co.) 5 J....
Oak Hill (Crawford Co.) 6 H....111
Oakland 7 F....557
Oakley 8 H....
Oakmound 9 F....
Oak Ridge 7 J....187
Oakside 8 G....39
Oakton 8 C....20
Oakville 5 I....540
Oakwood 3 H....807
Oasis 9 D....27
Ocie 9 E....25
Octa 5 K....25
Odessa 4 C....1,861
Oermann 6 I....158
O'Fallon 5 I....586
Ohio 6 D....26
Ohlman 8 H....
Olathe 8 F....40
Old Appleton 7 K....202
Olden 9 G....140
Oldfield 9 E....33
Old Mines 6 I....303
Old Monroe 4 I....271
Olean 5 F....170
Olive 8 E....25
Olivette 5 I....505
Olney 4 H....74
Olympia 7 C....20
Omaha 1 E....47
Omba 9 F....10
Ongo 9 E....20
Opal 8 D....
Oran 8 K....940
Orchardfarm 4 I....50
Ore 5 C....
Oregon 2 A....928
Origanna 7 F....26
Orla 7 F....28
Oronogo 8 B....551
Orrick 4 C....689
Ortiz 4 G....
Osa 9 D....15
Osage 5 F....
Osage City 5 G....233
Osage Iron Works 6 E..40
Osborn 3 C....381
Osceola 6 D....1,043
Osgood 2 D....206
Osiris 7 C....
Oskaloosa 7 B....220
Otterville 5 E....486
Overland 5 I....838
Overton 4 F....56
Ovid 3 D....25
Owasco 2 E....
Owendale 3 H....
Owensville 6 G....1,424
Oxford 1 B....
Oxly 9 I....252
Oyer 6 C....28
Ozark 8 E....800
Ozora 7 J....23

P

Pacific 5 I....1,456
Page City 4 D....
Painton 8 J....101
Palmer 7 H....111
Palmetto 8 E....63
Palmyra 2 G....1,961
Panama 6 C....229
Pansy 9 E....28
Papinsville 6 C....73
Paradise 3 B....102
Paris 3 G....1,365
Paris Springs 8 D....
Parker 2 B....
Parkerton 2 D....
Parkville 4 B....625
Parma 9 J, 4 L....1,051
Parnell 1 B....475
Parshley 8 C....10
Pascola 5 L....262
Passaic 6 C....15
Passo 6 D....
Passover 6 F....17
Patsy 6 H....111
Patterson 8 I....126
Patton 7 J....165
Pattonsburg 2 C....1,005
Paulding 6 K....75
Pawnee 1 C....55
Paw Paw 2 E....25
Paydown 6 G....[illegible]
Paynesville 4 H....303
Peace Valley 9 G....46
Peach Orchard 5 K....
Peakesville 1 G....69
Pea Ridge 6 H....20
Pearl 8 D....18
Pease 7 F....25
Peculiar 5 C....235
Peers 5 H....114
Pembina 8 E....
Pemona 9 G....
Pender 9 C....
Pendleton 6 H....97
Pennsboro 8 D....53
Peno 3 H....
Peoria 7 H....20
Pepsin 8 C....60
Perkins 8 J....141
Perrin 3 C....101
Perry 3 G....976
Perryville 7 J....2,964
Perryville Junction 7 J....
Pershing 5 G....31
Perupue 4 I....77
Petersburg 5 D....12
Pettis 5 E....
Pevely 6 I....376
Phelps 8 C....75
Phelps City 1 A....94
Phenix 8 D....400
Philadelphia 2 G....200
Phillipsburg 7 E....214
Pickering 1 B....319
Piedmont 8 I....905
Pierce City 9 C....1,135
Pierpont 4 F....25
Pilgrim 8 D....28
Pilot Grove 4 E....654
Pilot Knob 7 I....466
Pine 9 H....39
Pinetop 9 E....
Pineville 9 C....422
Pinkston 7 G....
Pioneer 9 C....112
Piper 6 C....20
Pisgah 5 F....72
Pitcher 5 G....25
Pittsburg 7 D....120
Pittsville 4 C....84
Plad 7 E....23
Plano 8 D....10
Plato 7 F....129
Platow 8 I....
Platte City 3 B....564
Platte River 3 B....
Plattesburg 3 C....1,672
Plattin 6 I....21
Pleasant Gap 6 C....75
Pleasant Green 5 E....29
Pleasant Hill 5 C....2,244
Pleasant Hope 7 E....290
Pleasantview 7 C....40
Plevna 2 F....151
Plymouth 3 D....50
Pocahontas 7 K....157
Point Pleasant 5 L....83
Pointrest 7 E....27
Polk 7 D....52
Pollock 1 E....404
Polo 3 C....583
Pomona 9 G....303
Ponce de Leon 9 D....244
Ponder 9 H....70
Pondfork 9 E....10
Pontiac 9 F....34
Poplar 6 D....15
Poplar Bluff 9 I....7,498
Portage des Sioux 4 I...248
Portageville 5 L....1,256
Portia 7 C....10
Portland 5 G....303
Postal 4 E....60
Postoak 5 D....111
Potosi 6 I....1,279
Pottersville 9 G....65
Powe 9 J....81
Powell 9 C....74
Powersite 9 E....29
Powersville 1 E....285
Poynor 9 I....15
Prairie City 6 C....10
Prairie Hill 3 E....151
Prairie Home 5 F....257
Prairie View 4 H....15
Prathers 3 C....
Prathersville 3 C....
Pratt 9 I....10
Prescott 8 G....28
Preston 6 E....138
Prettyman 5 C....
Princeton 1 D....1,509
Prior 8 F....10
Proctor 6 E....59
Prosperine 7 E....12
Protem 9 E....149
Pulaski 9 I....20
Purcell 8 C....362
Purdin 2 E....358
Purdy 9 C....446
Pure Air 2 E....50
Purvis 6 E....24
Puxico 9 J....765
Pyle 9 J....75

Q

Quaker 7 H....22
Quarles 5 D....29
Queen City 1 F....619
Quick City 6 C....777
Quincy 6 D....164
Quitman 1 B....144
Qulin 9 J, 5 K....236
Quote 3 D....251

R

Racine 9 B....126
Racket 6 D....10
Racola 6 I....120
Rader 8 E....34
Radical 9 D....
Raftville 8 G....18
Rainey 6 D....15
Ralls Junction 3 H....
Randles 8 J....133
Rat 8 H....45
Ravanna 1 D....218
Ravenwood 1 B....347
Rayborn 8 F....16
Raymondville 8 G....129
Raymore 5 C....222
Rays 9 I....
Raytown 4 C....151
Rayville 3 C....248
Rea 2 B....94
Reading 3 H....
Readsville 5 G....73
Rector 8 G....26
Red Bird 6 G....128
Redd 9 J....
Redford 8 I....35
Redman 2 F....40
Redmondville 7 H....
Red Oak 8 C....49
Redtop 7 E....32
Reeds 8 C....202
Reeds Spring 9 D....[illegible]
Reform 6 G....36
Regal 3 D....13
Reger 2 E....135
Relfe 7 G....18
Renick 3 F....195
Rensselear 3 G....51
Reo 7 B....
Republic 8 D....848
Rescue 8 C....22
Revere 1 G....188
Reynolds 8 H....266
Rhineland 5 G....173
Rhyse 7 G....25
Richards 6 B....255
Rich Fountain 5 G....141
Rich Hill 6 C....2,117
Richland 7 F....921
Richmond 4 C....4,127
Richville 9 F....15
Richwoods 6 I....202
Ridgeley 3 B....101
Ridge Prairie 4 E....25
Ridgeway 1 C....676
Ridgley 9 C....10
Rill 9 E....8
Rimby 7 E....10
Rinehart 6 B....21
Rippee 9 F....35
Risco 9 J, 5 K....272
Ritchey 9 C....176
River Aux Vases 7 J....97
Rivermines 6 I....721
Riverside 6 I....
Rives 6 K....101
Roach 6 E....29
Roads 3 D....35
Roanoke 4 E....103
Robertson 5 I....718
Robertsville 5 I....111
Robins 4 D....
Roby 7 F....10
Rocheport 4 F....462
Rochester 2 B....
Rock 6 B....
Rockbridge 9 F....69
Rock Creek 5 I....50
Rockford 3 E....35
Rockingham 3 D....40
Rockport 1 A....1,161
Rock Springs 6 H....
Rockview 8 K....5
Rockville 6 C....408
Rocky Comfort 9 C....261
Rocky Mount 6 E....82
Rogersville 8 E....412
Roles 6 D....
Rolla 6 G....3,646
Romance 9 F....25
Rombauer 9 J....126
Rome 9 E....58
Roosevelt 9 F....16
Roscoe 6 D....146
Rosebud 5 H....162
Roseland 5 D....42
Roselle 7 I....12
Rosendale 2 B....332
Rothville 3 E....183
Roubidoux 8 F....18
Round Grove 8 C....65
Round House 7 G....
Rover 9 G....16
Rowena 4 G....23
Rowland 7 D....10
Roy 9 E....50
Ruble 8 I....55
Rucker 4 F....75
Ruegg 5 J....132
Rueter 9 F....10
Rulon 7 H....
Rush Hill 4 G....147
Rush Tower 6 J....32
Rushville 3 B....269
Russ 7 F....55
Russelville 5 F....313
Rutledge 1 G....285
Ryder 4 F....
Ryors 5 G....25

S

Sabula 8 I....69
Saco 8 I....34
Safe 6 G....36
Saginaw 8 B....50
Sagrada 6 E....5
Saint Annie 7 F....
Saint Antony 6 F....36
Saint Aubert 5 G....5
Saint Catharine 2 E....100
Saint Charles 5 I....10,486
Saint Clair 6 H....1,132
Saint Clement 4 H....41
Saint Elizabeth 6 F....176
Saint Elmo 9 G....
Saint Francisville 1 G..151
Saint Francois 6 I....1,455
Sainte Genevieve 6 J..2,658
Saint George 8 F....20
Saint James 6 G....[illegible]
Saint John (Putnam Co.) 1 E....
Saint John (Pulaski Co.) 7 F....
Saint Joseph 2 [illegible]....[illegible]
Saint Louis 5 J....[illegible]
Saint Marys 7 J....
Saint Patrick 1 [illegible]....[illegible]
Saint Paul 4 I....
[illegible]
Saint Thomas 6 F....
Saint Williams 7 I....
Salem 7 [illegible]....[illegible]
Saline 1 [illegible]....
Salisbury 3 E....[illegible]
Sammylane [illegible]....
Samos 9 K....
Sampsel 2 D....[illegible]
Sampson 8 E....21
Sands (St. Louis Co.) 5 I....26
Sands (Phelps Co.) 7 G....
Sandstone 7 C....31
Sandyhook 5 F....70
Sank 8 J....24
Santa Fe 3 G....78
Santa Rosa 2 C....122
Santiago 5 D....15
Sapp 5 F....
Sappington 5 I....[illegible]
Sarcoxie 8 C....[illegible]
Sargent 8 G....
Sarvis Point 8 I....
Savannah 2 B....[illegible]
Saveron 3 H....
Saxton 3 B....
Schell City 6 C....
Schnell 7 D....
School 7 G....
Scopius 8 J....
Scopus 8 J....[illegible]
Scotia 6 H....[illegible]
Seaton 7 G....[illegible]
Sedalia 5 E....[illegible]
Sedan 9 F....
Sedgewickville 7 [illegible]....[illegible]
Seitz 6 G....
Seligman 9 C....[illegible]
Selma 6 I....
Senath 6 K....[illegible]
Seneca 9 B....[illegible]
Sentinel 7 D....[illegible]
Sereno 7 J....[illegible]
Settles 3 B....10
Seventysix 7 K....163
Sexson 7 D....
Seybert 7 D....10
Seymour 8 E....[illegible]
Shackleford 4 D....[illegible]
Shafter 2 E....[illegible]
Shamrock 4 G....[illegible]
Shannondale 3 E....[illegible]
Sharon 4 E....33
Sharpsburg 2 G....
Shawnee 8 H....25
Shawnee Mound 5 D....60
Shawneetown 7 K....40
Sheffield 4 B....
Shelbina 3 G....1,826
Shelby 2 E....47
Shelbyville 2 G....704
Sheldon 7 C....456
Shell Knob 9 D....19
Shepard 7 I....23
Sheridan 1 B....[illegible]
Sherrill 7 G....13
Shirley 7 H....[illegible]
Short 9 H....
Shover 9 J....
Shrum 8 J....[illegible]
Sibley 4 C....[illegible]
Sidney 1 E....[illegible]
Sigsbee 3 G....[illegible]
Sikeston 9 K....[illegible]
Silex 4 H....[illegible]
Silica 6 I....[illegible]
Sill 2 E....
Sills 7 G....
Siloam Springs 9 G....[illegible]
Silva 8 I....[illegible]
Silver Lake 7 J....
Silvermine 7 I....[illegible]
Silverton 9 F....[illegible]
Simcoe 9 C....[illegible]
Simmons 8 [illegible]....[illegible]
Sinkin 8 H....
Skidmore 1 B....[illegible]
Skinner 4 G....
Slagle 7 D....43
Slater 4 E....[illegible]
Sleeper 7 F....
Sligo 7 H....[illegible]
Smithfield 8 B....[illegible]
Smithton 5 E....[illegible]
Smithville 3 B....[illegible]
Snyder 3 E....[illegible]
Solo 8 G....
Sorrell 2 E....
Souder 9 F....23
Southard 7 F....[illegible]
South Fork 9 G....21
South Gifford 2 F....[illegible]
South Greenfield 8 D....[illegible]
South Saint Joseph 3 B....
South Troy 4 H....
South West City 9 B....[illegible]
Spalding 3 G....[illegible]
Spanish Lake 5 [illegible]....[illegible]
Sparta 9 E....259
Speed 5 E....114
Spencerburg 3 H....50
Sperry 1 F....26
Spickard 1 D....[illegible]
Splitlog 9 B....[illegible]
Spokane 9 D....[illegible]
Sprague 6 B....[illegible]
Spring Bluff 5 H....[illegible]
Spring City 8 B....[illegible]
Springcreek 7 G....30
Springfield 8 D....[illegible]
Spring Fork 5 E....[illegible]
Spring Grove 7 E....10
Spring Hill 2 D....[illegible]
Sprott 7 I....[illegible]
Spruce 6 C....
Spurgeon 9 B....[illegible]
Squires 9 F....
Stahl 1 E....[illegible]
Stanberry 2 B....[illegible]
Standish 3 D....
Stanton 6 H....[illegible]
Star 2 F....
Stark 3 H....[illegible]
Stark City 9 C....[illegible]
Steedman 5 G....
Steele 6 I....[illegible]
[illegible] 5 H....[illegible]
Steffenville 2 G....[illegible]
Steinhagen 4 H....
Steinmetz 4 E....[illegible]
Stella 9 C....[illegible]
Stephens 4 F....[illegible]
Sterling 8 G....[illegible]
Stet 3 D....20
Stewart 5 L....
Stewartsville 3 C....[illegible]
Sticklerville 2 E....[illegible]
Stickney 6 G....[illegible]
Stinson 8 D....[illegible]
Stockton 7 D....[illegible]
Stoddard 9 J....
Stokley 5 D....[illegible]
Stolpe 5 G....[illegible]
Stone Hill 7 H....[illegible]
Stony Hill 5 H....[illegible]
Stotesbury 6 B....[illegible]
Stotts City 8 C....[illegible]
Stoutland 7 F....[illegible]
Stoutsville 3 G....[illegible]
Stover 5 E....[illegible]
Strafford 8 E....[illegible]
Strasburg 5 C....[illegible]
Strother 3 G....[illegible]
Stuart 9 G....
Stultz 8 G....[illegible]
Sturdivant 8 J....[illegible]
Sturgeon 4 F....[illegible]
Sturges 2 D....[illegible]
Sublette 1 F....[illegible]
Success 8 F....[illegible]
Sudheimer 6 F....[illegible]
Sue City 2 F....101
Sugar Creek 4 C....[illegible]
Sugar Tree 4 D....15
Sullivan 6 H....[illegible]
Sulphur Springs 6 I....[illegible]
Summerfield 6 G....[illegible]
Summersville 8 G....[illegible]
Summit 6 I....40
Sumner 3 E....[illegible]
Sunlight 7 H....[illegible]
Surprise 9 H....20
Susanna 8 E....[illegible]
Swan 9 E....[illegible]
Swart 7 B....[illegible]
Swedeborg 7 F....[illegible]
Sweden 9 F....[illegible]
Sweet Springs 4 D....1,640
Sweetwater 9 C....42
Swift 5 L....
Swinton 8 J....75
Swiss 5 H....25
Sycamore 9 F....42
Sylvania 7 C....[illegible]
Syracuse 5 D....[illegible]

T

Taberville 6 C....[illegible]
Tabo 4 D....
Taft 9 I....
Tahoma 5 E
Taitsville 3 C....[illegible]
Talbot 4 E....
Tallapoosa 9 J, 5 L....[illegible]
Tallent 7 J....10
Taneycomo 9 E....111
Taneyville 9 E....[illegible]
Tanner 9 K....
Taos 5 G....114
Tarkio 1 A....[illegible]
Tarsney 4 C....20
Taskee Station 8 I....[illegible]
Tauria 9 D....[illegible]
Tavern 6 F....[illegible]
Taylor 2 G....[illegible]
Tea 6 H....[illegible]
Teagues 8 E.
Tebbetts 5 G....[illegible]
Tecumseh 9 F....[illegible]
Tedieville 4 E....14
Ten Mile 9 I....10
Teresita 9 G....164
Terrell 8 D....
Thayer 9 G....[illegible]
Theodosia 9 F....10
Theron 8 F....10
Thomasville 9 G....[illegible]
Thompson 4 G....[illegible]
Thornberry 6 E....
Thornfield 9 F....[illegible]
Thorpe 7 E....22
Tiff 6 I....[illegible]
Tiff City 9 B....[illegible]
Tiffin 6 C....81

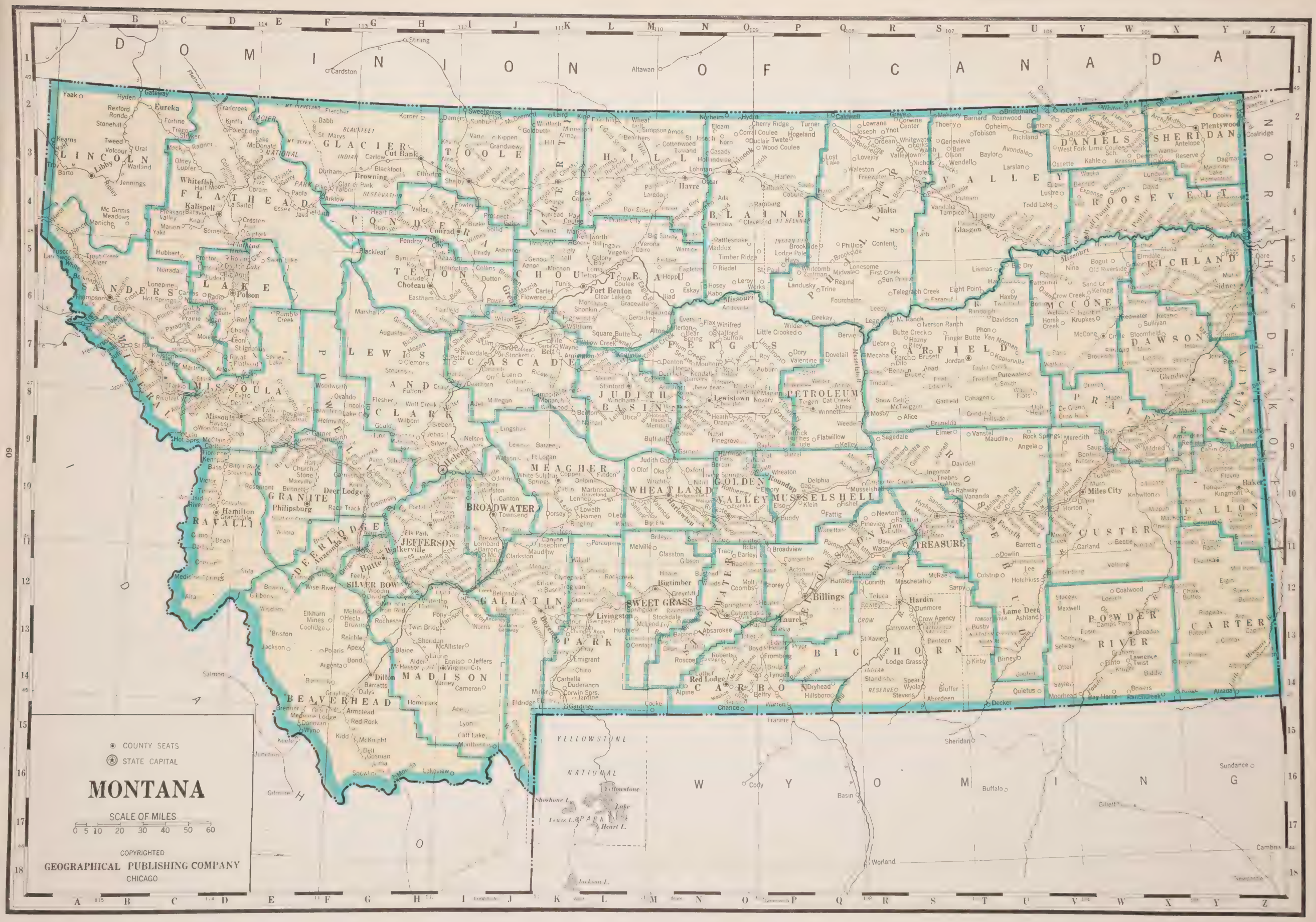
DOMINION OF CANADA
NORTH DAKOTA
WYOMING
IDAHO
LINCOLN
FLATHEAD
GLACIER
TOOLE
LIBERTY
HILL
BLAINE
PHILLIPS
VALLEY
DANIELS
SHERIDAN
ROOSEVELT
SANDERS
LAKE
PONDERA
TETON
CHOUTEAU
CASCADE
FERGUS
MCCONE
RICHLAND
DAWSON
MISSOULA
LEWIS AND CLARK
JUDITH BASIN
GARFIELD
PETROLEUM
PRAIRIE
WIBAUX
RAVALLI
GRANITE
DEER LODGE
BROADWATER
MEAGHER
WHEATLAND
GOLDEN VALLEY
MUSSELSHELL
FALLON
CUSTER
JEFFERSON
BUTTE-SILVER BOW
GALLATIN
SWEET GRASS
STILLWATER
YELLOWSTONE
TREASURE
BIG HORN
POWDER RIVER
CARTER
MADISON
BEAVERHEAD
PARK
CARBON
YELLOWSTONE NATIONAL PARK
Stirling
Cardston
Altawan
Havre
Malta
Glasgow
Conrad
Choteau
Fort Benton
Lewistown
Great Falls
Helena
Missoula
Kalispell
Polson
Hamilton
Philipsburg
Deer Lodge
Butte
Livingston
Bozeman
Billings
Laurel
Hardin
Miles City
Glendive
Sidney
Baker
Dillon
Lame Deer
Cody
Sheridan
Buffalo
Sundance
Worland
Basin
Shoshone L.
Lewis L.
Yellowstone Lake
Heart L.
Jackson L.
COUNTY SEATS
STATE CAPITAL
MONTANA
SCALE OF MILES
0 5 10 20 30 40 50 60
COPYRIGHTED
GEOGRAPHICAL PUBLISHING COMPANY
CHICAGO

GAZETTEER OF MISSOURI—Continued

Tigris 8 E ...
Tilsit 8 J ... 101
Timber 8 H ... 27
Tina 3 D ... 289
Tindall 2 D ... 134
Tinney Grove 3 D ...
Tipton 5 E ... 1,066
Tipton Ford 9 C ... 20
Tip Top 7 I ...
Tolona 2 G ... 50
Topaz 9 F ... 25
Torch 9 I ... 101
[illegible]
[illegible]
[illegible]
Trail 9 F [illegible]
Trask 9 G ... 28
Treloar 5 H ... 60
Trenton 2 D ... 6,980
Trenton Junction 2 D ...
Tribune 7 F ... 20
Trimble 3 B ... 138
Triplett 3 E ... 340
Troutt 6 H ...
Troy 4 H ... 1,415
Truesdale 5 H ... 185
Truxton 4 H ... 302
Tucker 9 H ... 23
Tulip 3 F ...
Tully 5 L ... 38
Tunas 7 E ...
Turkey Creek 8 J ... 49
Turley 8 F ... 52
Turners 8 E ... 214
Turney 3 C ... 205
Turtle 7 H ...
Tuscumbia 6 F ... 282
Tygart 8 J ...
Tyler 6 L ... 161
Tyrone 8 G ... 50

U

Udall 9 F ... 7
Ulman 6 F ... 151
Umber 7 D ... 25
Undine 6 H ... 10
Union 5 H ... 2,142
Union Star 2 B ... 438
Uniontown 7 J ... 180
Unionville 1 E ... 1,811
University City 5 I ... 25,807
Upalika 9 I ...
Urbana 7 E ... 181
Urich 5 C ... 507
Utica 3 D ... 605

V

Vada (Ste. Genevieve Co.) 6 J ...
Vada (Texas Co.) 7 G ... 29
Valda 5 E ...
Valhalla 6 D ... 25
Valles Mines 6 I ... 64
Valley City 4 D ... 54
Valley Park 5 I ... 1,772
Van 7 D ... 46
Van Buren 9 H ... 345
Vancleve 6 F ... 50
Vandalia 4 G ... 2,450
Vanduser 8 K ... 236
Vanzant 9 F ... 26
Vastus 9 I ...
Vator 9 K ...
Venice 8 H ... 27
Venus 6 G ... 20
Vera 3 H ... 10
Vera Cruz 9 F ... 27
Verdella 7 C ... 25
Verona 9 D ... 388
Versailles 5 E ... 1,652
Vessie 7 G ...
Veto 6 G ... 16
Vibbard 3 C ... 114
Viburnum 7 H ... 70
Vichy 6 G ... 212
Victoria 6 I ... 163
Vida 7 G ... 10
Vienna 6 G ... 332
Vigus 5 T ... 61
Villa Ridge 5 I ... 202
Vineland 6 I ... 82
Viola 9 D ... 25
Violet 7 D ... 17
Virgil City 7 C ... 30
Virginia 6 B ... 50
Vista 6 D ... 312
Vorls 3 B ...
Vosholl 5 G ...
Vulcan 8 I ... 29

W

Waco 8 B ... 289
Wakenda 4 D ... 266
Walbert 6 H ... 11
Waldron 4 B ... 90
Wales 7 C ...
Walker 7 C ... 258
Wallace 3 B ... 176
Wall Street 7 E ... 7
Walnut Grove 8 D ... 389
Walnut Shade 9 E ... 50
Walsh 9 I ...
Wappapello 9 J ... 185
Wardell 5 K ... 272
Wardsville 5 F ... 51
Ware 6 I ... 43
Warren 3 G ... 101
Warrensburg 5 D ... 5,146
Warrenton 5 H ... 1,250
Warsaw 6 D ... 1,102
Washburn 9 C ... 265
Washington 5 H ... 5,904
Wasola 9 F ... 34
Waterloo 4 C ... 25
Watkins 6 F ... 25
Watson 1 A ... 225
Waverly 4 D ... 941
Wayham 6 E ... 28
Wayland 1 G ... 385
Wayne 9 C ... 20
Waynesville 7 F ... 392
Weatherby 2 C ... 176
Weaubleau 7 D ... 425
Webb City 8 B ... 6,876
Webster Groves 5 I ... 16,485
Weldon Springs 5 I ... 65
Wellington 4 C ... 756
Wellsville 4 G ... 1,524
Wentworth 8 C ... 182
Wentzville 5 I ... 596
Wesco 7 H ... 111
West Alton 4 J ... 338
Westboro 1 A ... 361
West Ely 3 G ... 75
West Eminence 8 H ... 443
West Fork 7 H ... 137
West Junction 8 H ...
West Liberty 1 E ...
West Line 5 B ... 106
Weston 3 B ... 1,000
Westover 7 H ... 15
Westphalia 5 G ... 422
Westplains 9 G ... 3,308
West Quincy 2 H ...
Westville 3 E ... 163
Wet Glaize 6 F ... 32
Wharton 7 F ... 19
Wheatland 6 D ... 239
Wheaton 9 C ... 377
Wheeler 7 F ...
Wheeling 2 D ... 384
Whetstone 8 F ...
Whiteoak 5 K ... 127
White Church 9 G ... 10
White House 5 I ...
White Sand 6 J ...
Whiteside 4 H ... 119
Whitesville 2 B ... 277
Whitewater 8 J ... 223
Whitham 3 E ... 267
Whitten 2 C ...
Wien 3 E ... 59
Wightman 9 C ...
Wilby 9 I ...
Wilcox 1 B ... 111
Wilderness 9 H ... 43
Wildwood 7 F ... 42
Wilhelmina 9 J, 5 K ... 65
Willard 8 D ... 176
Willhoit 9 F ... 44
Williamsburg 4 G ... 114
Williamstown 1 G ... 158
Williamsville 9 I ... 450
Willmathsville 1 F ... 87
Willow Springs 9 G ... 1,450
Wills 8 I ... 5
Wilton 5 F ... 130
Winchester 1 G ... 126
Windsor 5 D ... 1,879
Windyville 7 E ... 15
Winfield 4 I ... 386
Wingate 5 C ...
Winigan 2 E ... 202
Winkler 7 G ... 128
Winner 3 C ...
Winnipeg 7 F ... 19
Winona 8 H ... 442
Winston 2 C ... [illegible]
Winthrop 3 B ...
Wisdom 6 D ... 15
Wise 7 C ... 25
Wishart 7 D ... 61
Withers Mill 3 G ...
Wittenberg 7 K ... 95
Wolf Island 9 K ... 22
Womack 7 J ... 10
Woodland 3 G ...
Woodlandville 4 F ... 40
Woodlawn 3 F ... 202
Woodruff 3 B ... 10
Wooldridge 4 I ... [illegible]
Woollam 6 G ... 176
Worcester 4 G ... 52
Worland 6 B ... 152
Worth 1 C ... 242
Wortham 7 I ...
Worthington 1 F ...
Wright City 5 H ... 429
Wyaconda 1 G ... 544
Wyatt 9 K ... 200
Wyeth 2 B ...
Wylie [illegible] ... 7

Y

Yancy Mills 7 G ... 28
Yarrow 2 F ... 101
Yates 4 F ... 33
Youngers 4 F ...
Youngstown 2 F ... 11
Yount 7 J ... 30
Yucatan 4 G ... 10
Yukon 8 G ... 50

Z

Zador 8 J ...
Zalma 8 J ... [illegible]
Zanoni 9 I ... [illegible]
[illegible]
[illegible]
Zeta 9 I ... [illegible]
Zigg 2 E ...
Zora 6 E ... [illegible]

GAZETTEER OF MONTANA

County	Key	Area Sq. Miles	Pop.
Beaverhead	14 G	5,657	6,654
Big Horn	13 R	4,966	8,543
Blaine	3 O	4,229	9,006
Broadwater	10 J	1,206	2,738
Carbon	14 O	2,060	12,571
Carter	13 Y	3,375	4,136
Cascade	7 J	2,708	41,146
Chouteau	5 L	3,973	8,635
Custer	10 V	3,741	11,242
Daniels	2 V	1,447	5,553
Dawson	7 X	2,359	9,881
Deer Lodge	11 G	745	16,293
Fallon	10 Y	1,608	4,568
Fergus	6 O	4,322	16,531
Flathead	3 D	5,173	19,200
Gallatin	11 K	2,465	16,124
Garfield	7 S	4,837	4,252
Glacier	2 G	2,981	5,297
Golden Valley	10 O	1,216	2,126
Granite	10 F	1,717	3,018
Hill	2 M	2,892	13,775
Jefferson	10 H	1,632	4,133
Judith Basin	8 L	1,860	5,238
Lake	6 D	1,506	9,541
Lewis and Clark	7 H	3,447	18,224
Liberty	3 K	1,451	2,198
Lincoln	3 A	3,624	7,089
McCone	6 V	2,645	4,790
Madison	13 I	3,622	6,328
Meagher	9 K	2,369	2,272
Mineral	7 B	1,230	1,626
Missoula	8 D	2,603	21,782
Musselshell	10 P	1,817	7,242
Park	13 L	2,626	10,922
Petroleum	8 Q	1,667	2,045
Phillips	4 R	5,178	8,208
Pondera	4 H	1,658	6,964
Powder River	13 V	3,337	3,909
Powell	8 F	2,329	6,202
Prairie	8 W	1,742	3,941
Ravalli	10 D	2,391	10,315
Richland	5 X	2,103	9,638
Roosevelt	4 W	2,363	10,672
Rosebud	10 T	4,993	7,347
Sanders	6 A	2,861	5,692
Sheridan	2 Y	1,676	9,869
Silver Bow	12 H	726	56,969
Stillwater	12 O	1,777	6,253
Sweet Grass	12 N	1,839	3,944
Teton	5 H	2,284	6,068
Toole	2 I	1,968	6,714
Treasure	10 S	960	1,661
Valley	4 T	5,011	11,181
Wheatland	10 N	1,411	3,751
Wibaux	8 Y	883	2,767
Yellowstone	12 Q	2,611	30,785
Yellowstone National Park	15 K	245	52
Total, 56 Counties		146,131	537,606

A

Abe, I 15 ...
Aberdeen, S 14 ...
Absarokee, N 13 ... 353
Absher, Q 10 ... 90
Accord, U 4 ...
Acton, P 12 ... 10
Acushnet, N 8 ... 15
Ada, N 4 ...
Adel, I 8 ...
Agawam, H 5 ... 97
Ahles, S 10 ...
Alberton, C 8 ... 278
Albion, Z 14 ... 20
Alder, H 14 ... 202
Alger, A 5 ... 15
Alhambra, I 10 ... 25
Alice, R 8 ...
Allard, Y 8 ...
Alma, K 3 ...
Aloe, I 3 ... 5
Alpine, N 14 ...
Alta, C 12 ...
Alton, M 7 ...
Alzada, Y 14 ... 179
Amazon, H 10 ...
Amos, M 2 ...
Amundsen, Y 9 ...
Anaconda, F 11 ... 12,529
Anad, S 7 ...
Anceney, J 13 ... 2
Andes, Y 5 ... 10
Andeville, O 6 ...
Angela, U 9 ... 5
Antelope Y 3 ... 144
Apex, G 13 ...
Apgar, E 3 ...
Archer, X 2 ... 35
Argenta, F 14 ...
Arklow, F 4 ...
Arlee, D 8 ... 152
Armells, O 7 ... 6
Armington, K 7 ... 50
Armsted, G 15 ... 109
Arp, X 13 ...
Arthur, W 5 ...
Ashland, U 13 ... 151
Ashley Q 8 ...
Ashmoor, J 5 ...
Auburn, O 7 ...
Augusta, H 7 ... 412
Austin, H 9 ... 31
Avon, G 9 ... 101
Avondale, U 3 ... 10
Aznoe, J 5 ... [illegible]

B

Babb, F 2 ... 15
Bainville, Y 4 ... 471
Baird, E 9 ...
Bairzee, K 9 ...
Baker, Y 10 ... 1,212
Ballantine, Q 12 ... 202
Balmont, J 13 ...
Bannack, F 14 ...
Barber, N 11 ... 25
Barley, O 11 ...
Barnard, T 2 ...
Barr, S 3 ...
Barratts, G 14 ...
Barrett, U 11 ...
Barrial, W 9 ...
Barron, J 11 ...
Barrons Cor., N 13 ...
Barto, A 3 ...
Bascom, R 9 ... 15
Basin, H 11 ... 303
Bass, D 10 ...
Batavia, D 4 ...
Battrick, P 9 ... 10
Batzel, Y 13 ...
Bay Horse, W 1[illegible] ...
Baylor, T 3 ... 5
Beachers, L 2 ...
Bean, D 11 ...
Bear Creek, O 14 ... 472
Bearmouth, F 9 ... 10
Bearpaw, N 4 ...
Bear Spring, N 7 ...
Beaverton, S [illegible] ... 25
Becket, O 8 ... 12
Beebe, W 11 ... 15
Beehive, N 13 ... 5
Been, Z 7 ...
Belfry, P 14 ... 600
Belgrade, J 12 ... 533
Belknap, A 6 ... 12
Bellis School, Y 9 ...
Belltower, Y 12 ... 4
Belmont, O 11 ... 101
Belt, K 7 ... 810
Belton, E 3 ... 51
Benchland, M 8 ... 210
Bennett, F 10 ...
Benrud, V 3 ...
Benteen, S 13 ...
Benton, K 8 ...
Benzien, R 7 ... 3
Bercail, N 9 ...
Bernice, H 11 ...
Bervie, Q 7 ...
Berwind, O 14 ...
Bew, R 11 ...
Bickel, H 7 ...
Biddle, W 14 ... 15
Biem, X 3 ...
Big Arm, D 5 ... 75
Big Dry, U 5 ...
Big Elk, M 11 ...
Bigfork, D 5 ... 303
Bighorn, S 11 ... 25
Big Sandy, M 5 ... 633
Bigtimber, M 12 ... 1,224
Billings, P 12 ... 16,380
Birdseye, H 9 ...
Birney, U 14 ... 15
Bisher, Z 11 ...
Bison, K 3 ...
Bitter Root, D 9 ...
Black Coulee, L 4 ...
Black Eagle, J 7 ... 1,010
Blackfoot, G 3 ... 25
Blackleaf, G 5 ...
Blaine, H 13 ...
Blair, X 4 ...
Blakeslee, P 8 ...
Bloomfield, X 7 ... 35
Bluffer, S 14 ...
Bluffport, X 9 ...
Bogut, W 5 ...
Bole, I 6 ... 20
Bond, G 14 ...
Bonfield, W 9 ...
Bonner, E 9 ...
Bonin, U 6 ...
Bonita, E 9 ... 15
Boulder, H 11 ... 926
Bowdoin, R 4 ... 102
Bowen, E 12 ...
Bowers, W 14 ...
Bowler, P 14 ... 10
Box Elder, M 4 ... 152
Boyd, O 13 ... 50
Boyes, X 14 ... 25
Bozeman, K 13 ... 6,855
Bozeman Hot Sprgs., J 13 ...
Bradley, G 10 ...
Brady, I 5 ... 432
Brandenberg, U 12 ...
Bredette, W 3 ...
Breeston, J 6 ...
Brenner, F 15 ...
Brewer, J 11 ...
Bridger, O 14 ... 567
Bridgman, U 2 ...
Briley, M 11 ...
Brinkman, L 4 ...
Brisbin, L 13 ...
Briston, E 13 ...
Broadus, W 13 ... 221
Broadview, O 11 ... 260
Brooks, N 8 ... 40
Brockton, X 4 ... 152
Brockway, V 7 ... 136
Brookside, Q 5 ... 10
Broten, H 4 ...
Brown, F 11 ...
Browning, G 3 ... 1,172
Browns, G 13 ...
Bruce, S 8 ...
Brunelda, S 9 ...
Brusett, S 7 ... 7
Buffalo, M 9 ... 135
Bulford, B 7 ...
Bull Mountain, R 11 ...
Bundy, P 11 ...
Burke, I 4 ...
Burns, Y 7 ... 25
Busby, T 13 ... 10
Busch, K 12 ...
Busteed, N 12 ...
Butte, G 11 ... 39,532
Butte Creek, S 7 ...
Bynum, H 5 ... 202

C

Cabin Creek, Y 9 ...
Cady, L 13 ...
Cairo, M 5 ...
Calais X 4 ...
Caldwell, Q 2 ...
Calkins, K 10 ... 5
Calumet, Y 11 ...
Calvert, J 8 ...
Calypso, W 9 ...
Camas, C 6 ... 102
Camas Prairie, C 6 ...
Cameron, I 14 ... 19
Campste, K 8 ...
Camps Pass, V 13 ...
Canton, J 10 ... 10
Canyon, K 11 ...
Canyon Creek, H 9 ... 16
Capitol, Z 13 ... 20
Carbella, K 14 ...
Carbert, V 2 ... 25
Cardwell, I 12 ... 131
Carlow, G 3 ...
Carlton, D 9 ...
Carlyle, Z 9 ... 101
Carpenter Creek, Q 10 ...
Carnerville, R 12 ...
Carter, K 6 ... 211
Cartersville, V 10 ... 20
Casady, N 3 ...
Cascade, I 7 ... 520
Castagne, O 14 ...
Castle Buttes, Q 11 ...
Cat Creek, Q 8 ... 20
Catlin, K 10 ...
Cato W 9 ...
Cavern, I 12 ...
Cedric, H 12 ...
Chadbourne, L 12 ... 15
Chalk Buttes, Y 12 ...
Chance, O 15 ... 10
Chausse, Y 11 ...
Chapman, Q 2 ... 10
Charlo, D 7 ... 77
Cheadle, O 8 ...
Chelsea, W 4 ...
Cherry Ridge, O 2 ...
Chester, K 3 ... 387
Chestnut, K 13 ...
Chico, K 14 ...
Chicory, K 13 ...
Chimney Rock, K 13 ...
Chinook, O 3 ... 1,320
Choteau, H 6 ... 926
Church, F 10 ...
Circle, W 7 ... 519
Clancey, H 10 ... 93
Clara, O 9 ...
Clark, Y 6 ...
Clark, I 2 ...
Clarkston, J 11 ... 25
Clasoil, I 10 ... 15
Claude, H 6 ...
Clear Lake, L 6 ...
Clearwater, F 8 ...
Cleiv, I 6 ... 15
Clemons, H 7 ...
Clermont, V 10 ...
Cleveland, O 4 ... 17
Cliff Lake, J 15 ...
Climax, Y 13 ...
Clinton, E 9 ... 60
Clyde Park, L 12 ... 302
Coal Creek, V 2 ...
Coalridge, Y 2 ... 10
Coalwood, W 12 ... 8
Coburg, P 4 ... 15
Coffee Creek, M 7 ... 260
Cohagen, T 8 ... 70
Cold Springs, I 12 ...
Cole, S 3 ...
Colgate, X 8 ...
Collins, I 5 ... 101
Colony Bay, L 5 ...
Colstrip, T 12 ... 404
Columbia Falls, D 4 ... 637
Columbus, O 13 ... 834
Comanche, P 12 ... 60
Comertown, Y 2 ... 75
Como, D 11 ...
Conlin, X 8 ...
Conner, D 12 ... 5
Contact, L 13 ...
Conrad, I 5 ... 1,499
Content, R 5 ... 10
Cooke, M 15 ... 50
Coolidge, F 13 ...
Coombs, O 12 ...
Copper, K 10 ...
Coram, D 4 ... 102
Corbin, H 10 ... 50
Cordova, I 6 ... 30
Corinth, Q 12 ... 5
Corral Coulee, O 2 ...
Corvallis, D 10 ... 505
Corwine Center, R 2 ...
Corwin Sprgs., K 14 ... 8
Cottonwood, M 3 ...
Coyote, M 8 ...
Craig, I 8 ... 60
Crane, Y 5 ... 25
Creston, D 4 ... 20
Crow Agency, S 13 ... 202
Crow Coulee, L 5 ...
Crow Creek, V 6 ...
Crow Rock, V 8 ... 4
Culbertson, Y 4 ... 538
Curry, Y 8 ...
Cushman, O 11 ... 20
Custer, R 11 ... 302
Customs, W 2 ...
Cut Bank, H 3 ... 845
Cyanide, H 9 ...
Cyr, C 8 ...

D

Dabney, W 4 ...
Dagmar, Y 3 ... 42
Daleview, X 2 ... 50
Dalys, G 14 ...
Danvers, N 8 ... 113
Darby, D 11 ... 285
Darrel, P 9 ...
Davidell, S 9 ...
Davidson, T 6 ...
Davis, X 3 ...
Dawson, G 11 ...
Dayton, D 5 ... 101
Dean, N 13 ... 15
Dearborn, I 8 ...
Deborgia, A 7 ... 80
Decker, T 15 ... 5
Deerfield, N 7 ...
Deer Lodge, G 10 ... 3,510
De Grand, V 8 ...
Dehart, M 12 ...
Dell G 16 ... 45
Dempsey, G 10 ... 20
Delphia, Q 10 ... 10
Delphine, L 10 ...
Demers, H 2 ...
Dennis, Z 9 ...
Denton, M 7 ... 345
Derzen, X 3 ...
Desmet, D 8 ...
Devon, J 4 ... 100
Dillon, G 14 ... 2,422
Dilo, R 7 ...
Divide, G 12 ... 262
Dixon, D 7 ... 152
Dodge, Z 10 ...
Dodson, Q 4 ... 249
Doggett, Z 9 ...
Donald, G 12 ...
Donovan, F 15 ...
Dooley, Y 2 ... 303
Dorsey, K 11 ...
Dory, P 7 ...
Doughty, P 8 ...
Douglass, E 8 ...
Dover, L 8 ...
Dovetail, Q 7 ...
Dowd, W 3 ...
Dowlin, T 11 ... 5
Drew, X 4 ...
Drexel, B 7 ...
Drummond, F 9 ... 353
Dryhead, Q 14 ...
Duclair, O 3 ...
Duderanch, K 14 ...
Dunkirk, J 4 ... 25
Dunmore, R 13 ...
Dupuyer, H 4 ... 287
Durham, F 3 ...
Dutton, I 6 ... 151

E

Eagle Butte, M 5 ...
Eagleton, M 5 ...
Eastham, H 6 ...
East Helena, I 10 ... 1,039
Eddy, B 6 ...
Eden, J 8 ...
Edgar, O 13 ...
Edgehill, Z 9 ...
Edwards, S 8 ...
Egan, D 3 ...
Egly, K 5 ...
Eight Point, T 6 ...
Ekalaka, Y 11 ... 475
Eldridge, J 15 ...
Electric, K 15 ...
Elgin, Y 12 ... 15
Elkhorn Mines, F 13 ...
Elk Park, H 11 ...
Elliston, H 10 ... 101
Elmdale, X 5 ...
Elmer, S 9 ...
Elmo, D 5 ... 35
Eloam, N 2 ...
Elso, P 10 ...
Embry, O 10 ...
Emigrant, K 14 ... 60
Emory, O 10 ...
Enid, X 6 ... 10
Ennis, I 14 ... 278
Enterprise, Y 4 ...
Epps, V 3 ...
Epsie, V 13 ... 5
Epworth, Y 6 ...
Ericson, Z 13 ...
Erlice, J 12 ...
Eskay, N 6 ...
Essex, E 4 ... 30
Ethridge, I 3 ... 76
Eudora, C 6 ...
Eureka, B 2 ... 860
Evans, J 8 ...
Evaro, D 8 ... 20
Everson, M 6 ...
Exeter, O 4 ...
Expanse, V 4 ...

F

Fairchild, L 2 ... 10
Fairfield, I 6 ... 227
Fairview, Z 5 ... 576
Fallon, X 9 ... 240
Family, G 4 ...
Faranuf, S 6 ...
Farmington, H 5 ... 119
Farrell, I 3 ...
Fattig, Q 10 ...
Feely, G 12 ...
Ferdig, I 3 ... 21
Fergus, O 7 ... 11
Fielder, M 5 ...
Fife, K 7 ... 101
Filbert, M 4 ...
Finch T 11 ...
Findon L 10 ...
Finger Butte, S 7 ...
Finn, Powell Co., G 9 ... 5
Finn, Jefferson Co., I 11 ...
First Creek, R 5 ...
Fishel, Q 10 ...
Fishtail, N 13 ... 40
Fishtrap, F 12 ... 35
Flat, O 9 ...
Flathead, D 7 ...
Flatwillow, Q 9 ... 15
Flax N 6 ...
Flaxville, W 2 ... 202
Flesher, G 8 ...
Fletcher, F 2 ...
Florence, D 9 ... 151
Floweree, J 6 ... 50
Flynn, U 10 ...
Forestgrove, O 8 ...
Forks, R 3 ...
Forsyth, T 11 ... 1,591
Forsyth Staton, T 10 ...
Fort Benton, L 6 ... 1,109
Ft. Harrison, H 9 ...
Fortine, C 2 ...
Ft. Logan, J 9 ...
Ft. Maginnis, O 8 ...
Ft. Shaw, I 7 ... 263
Fortune, 2 C ...
Ft. Union, Z 4 ...
Foundation, X 10 ...
Four Buttes, V 2 ... 15
Fourchette, Q 6 ...
Fowler, I 4 ... 54
Franklin, O 10 ... 10
Frazer, U 5 ... 202
Freedom, T 8 ...
Freewater, R 3 ...
French Gulch, F 12 ...
Frenchtown, D 8 ... 187
Fresno, M 3 ... 50
Friel, S 8 ...
Froid, Y 4 ... 434
Frost, B 6 ...
Fromberg, O 1 ... 446
Fry, M 13 ...
Fullerton, N 7 ...
Fulton, H 8 ...

G

Gage, P 10 ... 50
Galata, J 1 ... 101
Galbraith, R 9 ...
Gallatin Gateway, J 13 ... 130
Gallup City, I [illegible] ...
Gardiner, K 15 ... 429
Garfield, S 8 ...
Garland, V 11 ... 7
Garneill, M 9 ... 101
Garnet, F 9 ...
Garrison, G 10 ... 127
Gary, I 8 ...
Garryowen, S 1[illegible] ...
Garry, I 8 ...
Gates, J 4 ...
Gateway, B 2 ... 35
Geekay, Q 6 ...
Genevieve, S 3 ... 10
Genou, J 5 ... 10
George, K 4 ...
Geraldine, M 6 ... 279
Gerber, K 7 ...
Geyser, L 7 ... 202
Gibbons, E 12 ...
Gibson, N 11 ... 10
Gidley, W 5 ...
Gildford, L 3 ... 151
Gilman, H 7 ...
Gilman Ranch, Y 11 ...
Giltedge, O 8 ...
Girard, Y 5 ...
Glacier Park, F 4 ... 480
Glasgow, T 4 ... 2,216
Glasston, M 11 ...
Glen, D 5 ...
Glendale, O 10 ...
Glendive, X 8 ... 4,629
Glengarry, N 8 ...
Glentana, U 2 ... 90
Goldbutte, J 2 ... 40
Goldcreek, G 9 ... 40
Golden, O 14 ...
Gold Stone, L 2 ... 7
Goose Bill, K 5 ...
Gopher, U 14 ...
Gosman, G 16 ...
Gould, G 9 ...
Grace, H 12 ...
Graceville, M 6 ...
Graham, W 13 ... 7
Grandview, J 3 ...
Grannis, L 12 ...
Grant, F 15 ... 35
Grantsdale, D 11 ... 5
Grassrange, P 8 ... 212
Grayling, G 14 ...
Grayling, J 15 ...
Great Falls, J 7 ... 28,822
Greenough, E 8 ... 15
Gregson, G 11 ... 98
Greve, R 2 ...
Greycliff, M 12 ... 50
Grisdella, T 8 ...
Groveland, L 10 ...
Gunlach, H 4 ...

H

Half Moon D 4 ...
Halfmoon Pass, N 9 ...
Hall, F p ... 151
Hamblin, V 6 ...
Hamen, K 11 ...
Hamilton, D 10 ... 1,839
Hammerburg, V 2 ...
Hanover, N 8 ... 237
Harb, R 4 ...
Hardin, R 12 ... 1,169
Hardy, S 11 ...
Hardy, I 8 ...
Harlem, P 3 ... 708
Harlowton, M 10 ... 1,473
Haro, Q 4 ...
Harrison, I 12 ... 164
Hathaway, U 10 ... 20
Hauck, M 8 ...
Haugan, A 7 ... 40
Havre, N 3 ... 6,372
Hawarden, M 6 ...
Haxby, U 6 ... 5
Hay Coulee, K 4 ...
Hay Coulee, U 5 ...
Hayes, D 9 ...
Hays, P 5 ... 20
Hazel, W 8 ...
Hazny, R 7 ...
Heart Butte, G 4 ... 25
Heath, O 8 ...
Hecla, F 13 ...
Heckman, Y 8 ...
Hedgeville, N 10 ... 277
Heiser, O 13 ...
Helena, H 10 ... 11,803
Hell Gate, F 9 ...
Helmville, G 9 ... 202
Henderson, B 7 ... 50
Heron, A 4 ... 50
Hervin, K 5 ...
Hesper, P 12 ... 25
Hibbard, R 9 ...
Highwood, K 6 ... 252
Hilger, N 7 ... 104
Hill, K 3 ...
Hillcrest, V 9 ...
Hillsboro, P 14 ... 10
Hillside, U 8 ...
Hingham, L 3 ... 251
Hinsdale, S 4 ... 328
Hobson, M 8 ... 240
Hodges, Y 8 ...
Hoffman, K 13 ...
Hoffmanville, Y 6 ...
Hogan, H 7 ...
Hogeland, P 2 ... 101
Hollandville, O 3 ...
Holt, D 5 ...
Holter, I 8 ...
Homepart, H 14 ...
Homestake, H 12 ...
Homestead, Y 3 ... 118
Hoosac, M 7 ... 4
Hopp, M 5 ... 5
Hopsonville, U 12 ...
Horse Creek, V 6 ...
Horton, V 10 ... 10
Hosey, N 6 ...
Hotchkiss, U 12 ...
Hot Springs, C 6 ... 447
Howard, T 10 ...
Howie, N 12 ...
Hoyt, X 8 ...
Hubbard, I 12 ...
Hubbart, C 5 ...
Hubble, M 13 ...
Hudson, D 8 ...
Hughes, P 9 ...
Hughesville, L 8 ... 412
Hunters Hot Spgs., L 12 ... 25
Huntley, Q 12 ... 85
Hyden, B 2 ...
Hydro, O 2 ...
Hysham, S 10 ... 258

I

Ilad, M 6 ... 7
Inga, L 5 ... 8
Ingomar, S 10 ... 315
Intake, Y 7 ... 50
International, O 14 ...
Inverness, L 3 ... 151
Iona, Y 8 ...
Irs, E 9 ...
Iron Mountain, B 7 ...
Iron Rod, H 13 ...
Ismay, X 9 ... 277
Ivanell, S 9 ...
Iverson Ranch, S 6 ...

J

Jackson, E 13 ... 101
Jardine, K 14 ...
Java, E 4 ...
Jeffers, I 14 ... 40
Jefferson City, H 10 ... 71
Jefferson Island, H 12 ... 50
Jenks, Y 6 ...
Jennerjohn, J 4 ...
Jennings, B 1 ... 65
Jens, F 9 ...
Jitney, Q 8 ...
J. M. Ranch, R 6 ...
Jocko, D 8 ...
John, H 9 ...
Johnson, J 10 ...
Joliet, O 13 ... 359
Jonas, Y 7 ...
Joplin, K 3 ... 352
Joppa, U 10 ...
Jordan, T 7 ... 350
Joseph, Q 2 ...
Josephine, J 11 ...
Judith Gap, M 9 ... 288
Julian, W 2 ...

K

Kabo, N 6 ...
Kahle, W 3 ...
Kains, I 10 ...
Kalispell, D 4 ... 6,094
Kamm, W 9 ...
Karch, S 7 ...
Kearns, A 3 ...
Kelley, Q 9 ...
Kellogg, V 6 ...
Kendall, N 7 ...
Kenilworth, L 5 ...
Kenspur, D 9 ...
Keplerville, T 7 ...
Kevin, I 3 ... 324
Keystone, B 7 ...
Kidd, G 15 ...
Kila, C 4 ... 93
Kimball, X 11 ...
King, K 2 ...
Kingmont, Z 10 ...
Kingsley, W 13 ...
Kinread, K 4 ...
Kinsey, V 9 ... 12
Kintla, D 2 ...
Kintyre, V 5 ...
Kippen, J 3 ... 5
Kirby, T 14 ... 30
Klein, P 10 ... 1,205
Klesis, X 3 ...
Knerville, L 7 ...
Knobs, Z 11 ...
Knowles, C 7 ...
Knowlton, X 10 ... 15
Kohr, G 10 ...
Kolin, M 8 ... 45
Kop, L 7 ...
Korn, N 2 ...
Korner, H 2 ...
Koyl, H 5 ...
Krassin, W 3 ...
Kremlin, M 3 ... 303
Kruger, W 14 ...
Krupkes, V 6 ...

L

Lacomb, X 9 ...
Laird, K 2 ...
Lake City, F 8 ...
Lake Five, D 3 ...
Lake McDonald, E 3 ...
Lake Olson, S 3 ...
Lakesde, Y 4 ...
Lakeview, I 16 ... 15
Lalocks, S 3 ...
Lambert, Y 6 ... 289
Lake Deer, T 13 ... 60
Lanark, Y 4 ...
Landusky, P 5 ... 20
Lane, X 6 ... 10
Larb, S 4 ...
Larchwood, A 5 ...
Laredo, M 4 ... 151
Larslan, U 3 ... 10
La Salle, D 4 ...
Laurel, P 13 ... 2,558
Laurin, H 14 ... 102
Lavina, O 11 ... 118
Lawrence, W 14 ...
Lebo, L 11 ...
Ledger, I 4 ... 10
Lee, U 12 ... 25
Leedy, R 6 ...
Legg, R 6 ...
Lehigh, L 8 ...
Lennep, L 10 ... 40
Leon, D 7 ...
Leroy, O 6 ...
Lewis, J 9 ...
Lewistown, N 8 ... 5,358
Lewistown Jc., M 8 ...
Libby, A 3 ... 1,752
Liberty, T 4 ...
Lima, G 16 ... 459
Lime Coulee Sch., W 3 ...
Limestone, M 13 ... 4
Lincoln, G 8 ... 25
Lindsay, X 7 ... 5
Lindstrom, P 7 ...
Lingshire, J 9 ... 42
Lismas, T 5 ...
Little Crooked, P 7 ...
Living Springs, N 10 ... 7
Livingston, M 13 ... 6,391
Lloyd, N 4 ... 20
Locate, W 10 ...
Lodge Grass, S 14 ... 373
Lodge Pole, P 5 ...
Loesch, W 12 ... 5
Logan, J 12 ... 126
Logging Creek, K 8 ...
Lohman, N 3 ... 68
Lohmiller, V 5 ...
Lolo, D 9 ... 102
Lolo Hot Springs, C 9 ... 13
Loma, L 5 ... 303
Lombard, J 11 ... 25
Lonepine, C 6 ... 5
Lonesome, Q 5 ...
Loring, R 2 ... 15
Lostlake, Q 3 ...
Lothair, J 4 ... 50
Lothrop, C 8 ...
Louisville, I 10 ...
Lovejoy, Q 3 ...
Loweth, K 10 ...
Lowrane, Q 2 ...
Lowry, H 7 ... 12
Lozeau, C 8 ... 15
Ludwell, F 9 ...
Lundville, W 3 ...
Lupfer, C 3 ...
Lustre, V 4 ... 10
Luther, N 14 ... 20
Lux, K 13 ...
Lyon, I 15 ...

M

McAllister, I 13 ... 10
McCabe, Y 4 ... 101
McCane, X 6 ...
McCarthy, O 14 ...
McClain, D 9 ...
McCone, V 7 ...
McDermott, J 2 ... 20
McDonald, C 7 ...
McElroy, Y 2 ... 7
McGinnis Meadows, B 4 ...
McHessot, H 14 ...
McIntire, I 11 ...
McKnight, G 15 ...
McLeod, M 13 ... 28
McRae, S 12 ... 25
McTwiggan, R 8 ...
MacKenzie, Y 10 ... 5
Macon, V 4 ...
Maddux, N 5 ...
Madox, W 2 ... 92
Maiden, O 8 ...
Malta, R 4 ... 1,342
Malaga, T 10 ...
Mammoth, H 13 ...
Manhattan, J 12 ... 501
Maniche, B 5 ...
Marco, Y 7 ...
Marias, K 4 ...
Marion, C 4 ... 50
Marsh, X 8 ... 72
Marshall, G 6 ...
Martina, C 7 ...
Martinsdale, L 10 ... 188
Marysville, H 9 ... 175
Maschetah, S 12 ...
Mason, I 4 ...
Matador, P 3 ...
Maudlin, U 9 ...
Maudlow, J 11 ... 49
Maxille, F 10 ...
Maxwell, V 12 ...
Mazzie, J 6 ...
Macaha, Q 7 ... 16
Medicine Lake, Y 3 ... 384
Medicine Lodge, F 15 ...
Medicine Springs, D 12 ...
Meharry, S 2 ...
Melrose, G 13 ... 380
Melstone, R 10 ... 215
Melville, M 11 ... 25
Menard, J 12 ... 10
Mendon, M 9 ...
Merdith, V 9 ...
Merino, L 8 ... 20
Midby, X 2 ...
Midvale, Q 5 ... 15
Mildred, X 9 ... 151
Miles City, V 10 ... 7,175
Millegan, J 8 ...
Mill Iron, Z 12 ...
Milltown, E 8 ... 505
Miner, K 14 ...
Mink, W 7 ... 4
Minnesota, L 2 ...
Misko, O 13 ...
Missoula, D 9 ... 14,657
Mizpah, Q 10 ... 10
Moccasin, M 8 ... 308
Mock, C 3 ... 15
Moiese, D 7 ... 5
Molt, O 12 ... 125
Mona, X 5 ... 5
Monarch, K 8 ... 101
Monida, H 16 ... 75
Monrock, X 6 ...
Monson, K 5 ...
Montague, L 6 ... 102
Monthestos, J 15 ...
Moon Creek, V 11 ...
Moore, N 8 ... 288
Moorhead, V 14 ... 10
Mosby, R 8 ... 6
Mossman, P 13 ... 10
Moulton, N 7 ... 58
Muir, K 13 ...
Muriel, Y 5 ...
Murn, V 10 ...
Musselshell, Q 10 ... [illegible]
Myers, S 11 ...

N

Nashua, U 4 ... [illegible]
Natal, N 9 ...
Navajo, W 2 ... 20
Neihart, K 9 ... 169
Nelson, I 9 ...
Newlon, Y 6 ...
Newlon Junction, Y 6 ...
Newton Grove, R 10 ...
New Year, N 8 ...
Niarado, C 5 ... 10
Nibbe, Q 12 ... 9
Nichols, T 10 ...
Nichols, R 3 ...
Nickwall, W 5 ...
Nihill, N 10 ... 27
Nimrod, E 9 ...
Nina, V 5 ...
Ninemile, D 8 ...
Nohly, Y 5 ... 25
Norheim, O 2 ...
Norris, I 13 ... 75
Norrisvale, D 6 ...
Novary, O 8
Noxon, A 5 ... [illegible]
Nyack, E 3 ...
Nye, M 13 ...

O

Ollmont, I 3 ... [illegible]
Oka, M 10 ... [illegible]
Olando, W 8 ...
Old Riverside, W 5
Old Woodville, H 11
Oliye, W 13 ...
Oliver Gulch, [illegible]
Ollie, Z 9 ... [illegible]
Olney, C 3 ... [illegible]
Olof, M 10
Omholt, J 4
Oneill, X 11
Opheim, V 2 ... [illegible]
Orange, O 8
Ordean, R 2
Orinoco, V
Orr, J 8 ...
Oscar, N 3
Ossette, V 3
Oswego, V 5 ... [illegible]
Otter, V 14 ... [illegible]
Outlook, X ... [illegible]
Ovando, F 8
Owens, W 9
Oxford, N 1
Ozan, F 9 ...

P

Pablo, D 6 ... [illegible]
Pacific Junction, M 3
Painted Robe, O 11 ...
Paisley, T 4 ...
Paola, E 4
Paradise, C 7 ... [illegible]
Paragon, V 10 ...
Paris, U 7 ... [illegible]
Park City, [illegible]
Pattonhill, V
Paxton, W 6 ... [illegible]
Peerless, V [illegible]
Pendroy, H ... [illegible]
Perma, C 7 ...
Philipsburg, F 10 ... 1,300
Phillips, Q 5 ... 15
Phon, T 7 ... 5
Piedmont, H 12 ... 10
Pike, F 4 ...
Pinegrove, [illegible]
Pineview, R 11
Pintele, X 13 ... [illegible]
Pinto, W 14
Piper, O 8 ...
Pipestone Springs, [illegible]
Placer, I 10 ...
Plains, B 6 ...
Pleasant Valley, B 4
Plentywood, Y 2 ... [illegible]
Plevna, Y 10 ...
Plum Creek, N [illegible]
Polaris, F 13 ... [illegible]
Polebridge, D [illegible]
Polson, D 6 ... [illegible]
Polytechnic, P 12 ...
Pompeys Pillar, Q 12 ... 134
Pony, I 13 ... 88
Poplar, W 4 ... [illegible]
Porcupine, L 11 ...
Portage, K [illegible]
Portal, H 10
Porter, H 5
Powderville, [illegible]
Power, I 6 ... [illegible]
Pownal, L 7 ...
Prairie City, L [illegible]
Prairie Elk, V 5
Pray, K 13 ... [illegible]
Preston, Z 9 ...
Proctor, D 5 ... 10
Progress, N 11
Project, I 6 ...
Prospect, J [illegible]
Pryor, P 13 ...
Purewater, U 7
Putnam, S 4 ...

Q

[illegible]
[illegible]
[illegible]

R

Racetrack, G 10 ... [illegible]
Radersburg, I 11 ... [illegible]
Radio, C 6 ...
Radnor, C 3
Rahway, S 1[illegible]
Ramburg, O 4
Ramseu, G 11 ... [illegible]
Ranchcreek, X 14 ...
Rancher, S 11 ...
Rancher Sta., S 11 ...
Randolph, T 6 ...
Rapelje, O 12 ... [illegible]
Rapids, O 13 ...
Rattlesnake, O 5 ... 10
Ravalli, D 7 ... [illegible]
Ravenna, E [illegible]
Rayfield, O 9 ... [illegible]
Raymond, X 2 ... 101
Raynesford, K 7 ... [illegible]
Rea, T 11 ...
Red Hill, Y 9 ...
Red Rock, G 15 ...
Red Lodge, O 14 ... 3,026
Redstone, X 2 ... 202
Redwater, W 6 ...
Reedpoint, N 13 ... 265
Regina, Q 5 ... 6
Reichle, G 13 ... 16
Reserve, Y 3 ... 60
Retah, X 6 ...
Rexford, B 2 ... [illegible]
Riceville, K 8
Richey, X 6 ... [illegible]
Richland, V 2 ... [illegible]
Ridge, X 14 ... 30
Ridgway, Y 13 ... 15
Riebeling, H 7 ... 20
Riedel, N 5 ... 12
Riley, R 7 ...
Rimini, H 10 ... 85
Rimroad, W 7 ...
Ringling, K 11 ... [illegible]
Ripley, A 3 ...
Riverdale, J 7 ...
Riverside, D 10 ...
Riverside, W 6 ...
Riverview, Y 6 ...
Rivulet, C 8 ... 10
Roanwood, T 2 ...
Roberts, O 14 ... 151
Rochester, G 13 ...
Rockcreek, L 12 ...
Rocker, G 11 ...
Rock Springs, U [illegible] ... 6
Rocky Boy, N [illegible]
Rolefield, Q 2
Rollins, D 5 ... [illegible]
Ronan, D 6 ... [illegible]
Rondo, B 2 ...
Roscoe, N 14 ... 15
Rosebud, U 10 ... 222
Rosemont, D 10 ...
Ross, R 7 ...
Rossfork, N 8 ... 13
Rothiemay, O 1[illegible] ... 10
Round Butte, D 6 ... 10
Roundup, P 10 ... 2,577
Rowley, R 12 ...
Roy, O 7 ... 264
Roy Junction, N 7 ...
Ruby, H 14 ...
Rudyard, L 3 ... 536
Rumble Creek, E 6 ...
Russell, K 5 ...
Ryegate, O 10 ... 292

S

Saco, S 4 ... 506
Sagedale, [illegible]
Sahara, O 9 ...
St. Ignatius, D 7 ... [illegible]
St. Joseph, N 2 ...
St. Marys, F 3 ...
St. Paul, P 5 ... 10
St. Peter, I 7 ...
St Philip, Z 8 ... 20
St. Regis, B 7 ... 252
St. Xavier R 13 ... 151
Salem, K 7 ... 10
Saltese, A 7 ... 126
Sand Coulee, J 7 ... 1,010
Sand Creek, V 5 ... 5
Sanders, S 10 ...
Sanford Corners, Y 9 ...
Sappington, I 12 ...
Sarpy, T 12 ... 5
Saugus, W 9 ...
Savage, Y 6 ... 353
Savoy, P 4 ... 157
Sayle, V 14 ...
Schatz, H 9 ...
Schley, D 8
Scobey, W 2 ... [illegible]
Sedan, K 12
Seeley Lake, L ...
Selkirk, M 10 ...
Selps, W 3 ...
Selma, J 4 ...
Selmes, O 13 ...
Selway, V 13 ...
Senate, N 7 ...
Seventy Nine, O 11 ...
Shambo, N 4 ...
Shawmut, N 10 ... 60
Sheffield, U 10 ...
Shelby, I 3 ... 2,004
Shepherd, P 12 ... 60
Sheridan, H 13 ... 525
Shields, L 12 ...
Shirley, W 9 ...
Shonkin, L 6 ... 6
Shorey, P 12 ...
Shriver, P 14 ...
Sidney, Y 6 ... [illegible]
Sieben, H 9 ...
Silesia, P 13 ... 10
Silver, H 9 ...
Silverbow, G 11 ... 60
Silver Star, H 12 ... 40
Simms, I 7 ... 464
Simpson, M 2 ... 7
Sioux Pass, Y 5 ... 20
Sipple, N 9 ... 5
Sixteen, K 11 ... 32
Skones, G 12 ...
Slayton, O 11 ...
Sloan, D 7 ...
Smith, T 8 ...
Smith Creek, Z 7 ...
Snow Belt, R 8 ...
Snowden, Z 4 ...
Snowline, G 16 ...
Solid, J 4 ...
Somers, D 5 ... 505
Sonnett, V 13 ... 10
Soo, X 3 ...
Southerland, W 9 ...
Southern Cross, F 11 ...
Spear, S 14 ...
Spion Kop, L 7 ... 20
Spring Creek, N 1[illegible] ...
Springdale, L 12 ... 50
Springtime, N 12 ...
Sprole, W 4 ...
Square Butte, M 7 ... 126
Stacey, V 12 ...
Staff, P 8 ...
Stafford, N 7 ...
Standish, R 1[illegible]
Stanford, L 8 ... 509
Stark, C 8 ...
Stearns, H 8 ...
Stevens, S 14 ...
Stevensville, D 10 ... 692
Stipek, Y 7 ... 35
Stockdale, N 13 ...
Stockett, J 7 ... 1,080
Stone, F 10 ...
Stonehill, B 2 ...
Stone Shack, V 9 ...
Straw, M 9 ... [illegible]
Stuart, G 11 ...
Stryker, C 3 ...
Suffolk, N 7 ...
Sula, D 12 ...
Sullivan, W 6 ...
Sumatra, R 9 ...
Sunburst, I 2 ... 486
Sun Prairie, R 5 ...
Sun River, I 7 ...
Superior, B 7
Swan Lake, [illegible]
Sweetgrass, I 2 ... 356
Swingle, P 9 ...
Swingley, L 13 ...
Sykes, Y 12 ...

T

Taft, A 7 ...
Talbor, F 4 ...
Tampico, T 4 ... 20
Tande, V 2 ...
Tarkio, C 8 ... 40
Taylor Creek, U 7 ...
Tchayks, V 2 ...
Teedee, Y 11 ...
Teigen, P 8 ... 10
Telegraph Creek, L [illegible]
Telstad, J 4 ...
Terry, W 9 ... 779
Teton, L 5 ...
Thebes, S 10 ...
Thoeny, S 2 ... 33
Thompson Falls, B 6 ... 468
Three Buttes, Y 5 ...
Three Forks Sta., I 12 ... [illegible]
Thurlow, U 10 ...
Thurston, X 8 ...
Tiber, K 4 ...
Timber Ridge, O 5 ...
Tindall, R 8 ...
Tobison, T 2 ...
Todd Lake, V 4 ...
Toluca, R 12 ...
Tonquin, Y 10 ...
Tosland, M 3 ...
Toston, J 11 ... 209
Townsend, J 11 ...
Tracy, N 11 ...
Trailcreek, D 2
Tregloan, L 1
Trego, C 3 ... 10
Trident, J 12 ... 202
Trine, P 6 ...
Trout Creek, A 5 ... 25
Troy, A 3 ... 498
Truly, J 7 ...
Tucker, D 10 ...
Tunis, K 6 ...
Turner, X 5 ...
Turner, P 2 ... [illegible]
Tuscor, A 5 ... [illegible]
Tusler, V 10 ...
Tweed, B 3 ...
Twete, P 2
Twin Bridges, H 1 ... [illegible]
Twin Buttes, R 11
Twin Creeks, E 8
Twist, W 14 ...
Twitchell, U 6 ...
Twodot, M 10 ... [illegible]
Tyler, O 9
Tyndell, O 1[illegible]

U

Uebra, R 7
Ulm, J 7 ... [illegible]
Ulmer, V 10 ...
Union, W 7 ... [illegible]
Voll Heights, U 8
Ural, B 3 ...
Utica, M 8 ... 76

V

Valencia, M 10 ...
Valentine, P 7 ... 10
Valier, H 4 ... 575
Valleytown, S 3 ... 5
Van, I 3 ...
Vananda, T 10 ... 60
Vandalia, S 4 ... 60
Van Norman, U 7 ... 10
Vanstel, T 9 ...
Varney, I 14 ... 10
Vaters, K 13 ...
Vaughn, J 7 ... 280
Verona, M 5 ... 2
Victor, D 10 ... 224
Vida, W 5 ... 25
Violet, Z 11 ...
Virden, I 3 ...
Virgelle, L 5 ... 20
Virginia City, I 14 ... 242
Volberg, W 12 ... 5
Volcour, B 3 ...
Volt, V 4 ... 5

W

Waco, R 11 ...
Wagner, Q 4 ... 50
Waleston, Q 3 ...
Walkerville, G 11 ... 2,052
Wallum, N 10 ... 5
Walsh, S 3 ...
Waltham, K 7 ... 30
Wanetta, Q 11 ...
Wanso, X 3 ...
Warland, B 3 ... 45
Warm Springs, G 11 ... 22
Warren, P 15 ... 15
Warrick, N 5 ... 10
Washow, O 14 ... 353
Waska, V 3 ...
Wason Flats, U 8 ... 6
Waterloo, H 12 ...
Watkins, V 7 ...
Watson, J 9 ...
Wayne, K 7 ...
Webster, Z 11 ... 12
Weede, Q 9 ...
Weldon, V 6 ...
Wellwood, K 8 ...
Welter, P 8 ...
Wendel, T 3
Westby, Y 2 ... [illegible]
West Fork, V 3
Westmore, Y 10 ... [illegible]
West Yellowstone, J 16 ... [illegible]
Whately, T 4 ...
Wheat Basin, O 12 ... [illegible]
Wheatbelt, L 2 ...
Wheaton, O 10
Whitefish, D 4 ... [illegible]
Whitehall, H 12 ... 353
Whitepine, A 6 ... 20
Wh. Sulphur Sprgs, K 10 ... 575
Whitetail, V 2 ... 202
Whitewater, R 3 ... 101
Whitcomb, P 5 ...
Whitlash, J 2 ...
Whitney, X 9 ...
Wibaux, Z 8 ... 619
Wickes, H 10 ...
Wilborn, H 9 ...
Wilder, P 6 ... 5
Williams, I 4 ... 50
Willis Creek, Y 9 ...
Willow Creek, K 7 ...
Willow Creek, I 12 ... 354
Wilma, E 11 ...
Wilsall, K 12 ... 418
Wilson, J 6 ...
Windham, M 8 ... 223
Winifred, N 7 ... 251
Winnecook, N 10 ...
Winnett, P 8 ... [illegible]
Winston, I 10 ... [illegible]
Wiota, U 5 ...
Wisdom, E 13 ... [illegible]
Wise River, F 1 ... [illegible]
Whithey, I 5
Wolf Creek, H 8
Wolf Point, V 5 ... [illegible]
Wood Coulee, [illegible]
Woodin, G 12 ...
Woodlin, B 6 ...
Woodman, C 9 ...
Woodrow, X 7 ...
Woods, N 12 ...
Woodside, D 10 ... 10
Woodworth, F 8 ...
Worden, Q 12 ... [illegible]
Works, O 6 ...
Wright, M 10
Wyola, S 14 ... [illegible]
Wyno, F 15 ...

X

Xenia, M 3 ...

Y

Yaak, A 2 ... 10
[illegible]
[illegible]
[illegible] ... 30
[illegible] ... 2
[illegible]

Z

Zero, W 9 ... 15
Zortman, P 5 ... 35
Zurich, O 3 ... 101

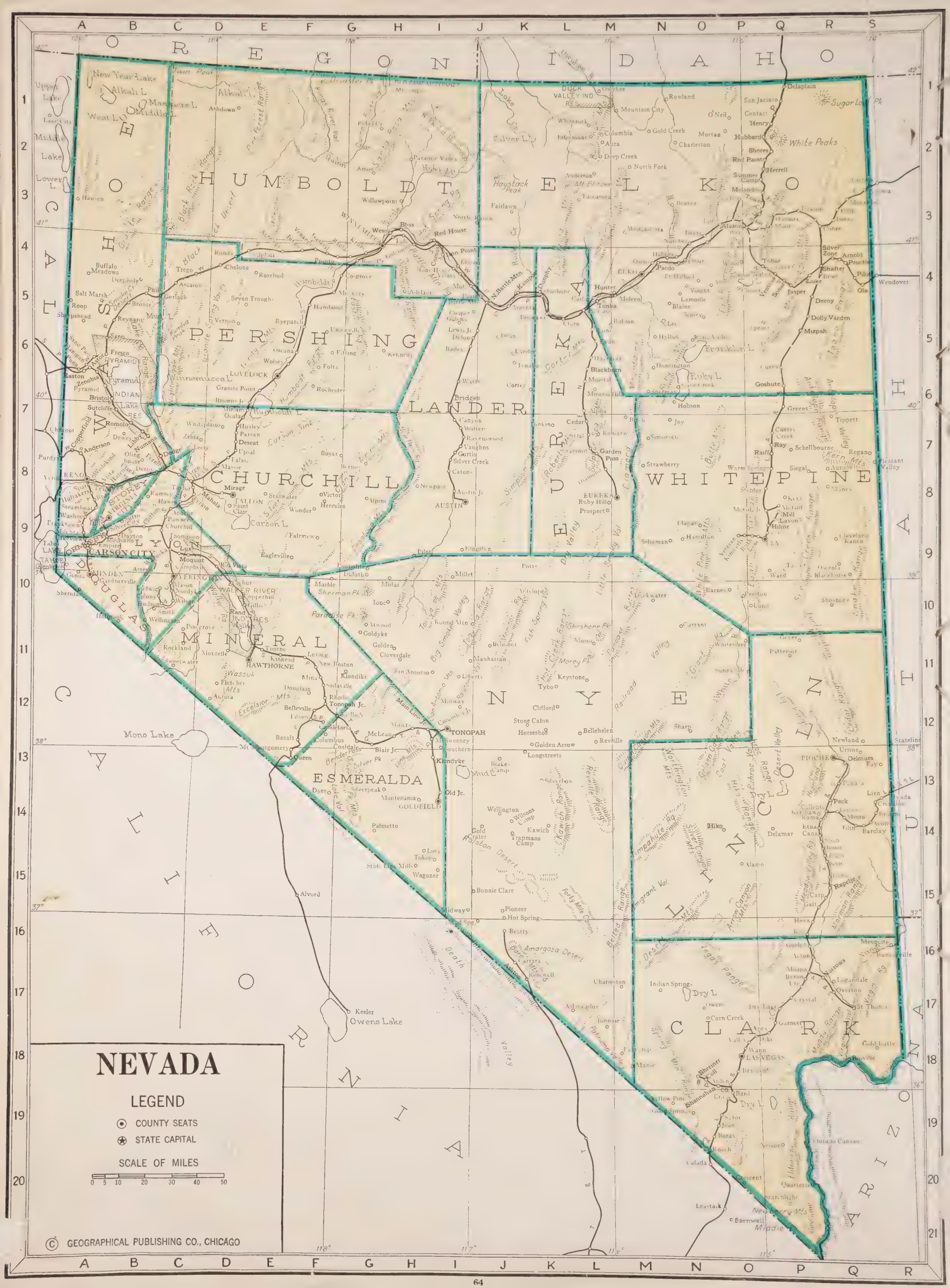
NEVADA
LEGEND
COUNTY SEATS
STATE CAPITAL
SCALE OF MILES
0 5 10 20 30 40 50
© GEOGRAPHICAL PUBLISHING CO., CHICAGO
OREGON
IDAHO
CALIFORNIA
UTAH
ARIZONA
HUMBOLDT
ELKO
PERSHING
LANDER
EUREKA
WHITE PINE
CHURCHILL
LYON
STOREY
CARSON CITY
DOUGLAS
MINERAL
NYE
ESMERALDA
LINCOLN
CLARK
Reno
Carson City
Winnemucca
Elko
Ely
Tonopah
Goldfield
Las Vegas
Pioche
Owens Lake
Mono Lake

GAZETTEER OF NEVADA

County	Key	Sq. Miles Area	Population
Churchill	8 F	5,050	5,075
Clark	18 O	8,045	8,532
Douglas	10 B	733	1,840
Elko	3 N	17,059	9,960
Esmeralda	13 G	3,413	1,077
Eureka	6 L	4,157	1,333
Humboldt	3 F	9,804	3,795
Lander	6 J	5,721	1,714
Lincoln	13 O	10,511	3,601
Lyon	9 C	1,509	3,810
Mineral	11 E	4,019	1,863
Nye	12 K	18,294	3,989
[illegible]	9 A	156	2,221
[illegible]	8 F	6,063	2,652
[illegible]	8 B	251	667
[illegible]	5 B	6,251	27,158
White Pine	8 P	8,795	11,771
Total 17 Counties		109,821	91,058

A

Acoma 14 R.
Acton 16 Q.
Adelaide 5 H.
Alamo 15 O.....213
Alazon 3 P.
Alpha 7 L.
Alpine 8 G.
Amos 2 G.
Anderson, Elko Co. 2 M.
Anderson, Wishoe Co. 8 A.
Antelope, Hymbolt Co. 4 E.
Antelope, Nye Co. 10 K.
Apache 9 C.
Apex 18 P.
Arden 18 O.....35
Argenta 5 K.
Argo 8 C.
Arnold 4 R.
Artesia 10 B.
Arthur 4 O.
Ascalon 5 C.
Ashdown 1 D.
Ashmeadow 17 L.
Ashton 17 K.
Astor 6 A.
Atwood 11 G.
Aura 2 M.
Aurora 12 D.
Aurum 8 Q.
Austin 8 I.....1,645
Austin Junction 8 I.

B

Baileys 6 J.
Baker 9 R.....101
Barcaly 14 R.
Bard 19 O.
Barnes 10 O.
Basalt 13 P.
Battle Mountain 5 J.....440
Beatty 16 J.....101
Beaver 3 N.
Bellehelen 12 L.
Belleville 12 F.
Belmont 11 J.....36
Beowawe 5 K.....35
Bernice 8 G.
Birch 7 M.
Blackburn 6 L.
Blackhorse 9 B.
Blaine 5 N.
Blair Junction 13 G.
Blakes Camp 13 J.
Bliss 3 H.
Boaz 3 F.
Bonnie Clare 15 J.....50
Borax 19 N.
Boyd 14 Q.
Boyer 8 G.
Bracken 18 O.
Bridges 7 I.
Bristol 7 B.
Bronte 5 B.
Brown 14 R.
Browns 8 A.
Browns Junction 7 E.
Buffalo Meadows 4 A.
Bullion 5 M.
Bunkerville 16 R.....275
Byron 17 P.

C

Caliente 14 Q.....545
Campbells 10 C.
Cana 14 Q.
Candelaria 12 F.....50
Canyon 7 I.
Carlin 4 L.....822
Carp 15 Q.
Carrara 16 J.
Carson City 9 A.....1,596
Catons 8 I.
Cave Creek 6 N.
Cedar, Elko Co. 3 P.
Cedar, Eureka Co. 7 L.
Charleston, Elko Co. 2 N.
Charleston, Nye Co. 17 M.
Cherry Creek 7 P.....50
Choloma 4 D.
Churchill 9 C.
Clark 8 B.
Cleveland Ranch 9 Q.
Clifford 12 K.
Clifton 9 B.
Clover 4 P.
Clover City 4 P.
Cloverdale 11 H.
Cluro 5 L.
Cobalt 13 G.
Cobre 3 R.....50
Coll 18 N.
Colson 10 C.
Columbia 2 M.
Columbia Junction 12 I.
Columbus 12 F.
Comus 4 I.
Contact 1 Q.....202
Cooper 5 J.
Copperfield 8 A.
Copperhill 10 D.
Corn Creek 17 N.
Cortez 6 K.....50
Cosgrove 4 G.
Crescent 20 O
Crestline 13 R.
Crystal 17 P.
Currant 10 N.....50
Currie 6 Q.....30
Curtis 7 I.

D

Dayton 9 B.....505
Dean 5 J.
Decoy 4 Q.
Deep Creek 2 M.
Deephole 5 B.
Deeth 3 O.....202
Delamar 14 P.
Delaplain 1 Q.
Delmues 13 Q.
Derby 8 B.....75
Desert 7 D.
Dewey 7 B.
Diamond 8 M.
Dike 18 O.
Dillon 5 J.
Dodge 8 C.
Dolly Varden 5 Q.
Douglass 12 F.
Dry Lake 17 P.....20
Duckwater 10 N.....35
Duluth 10 G.
Dunphy 4 K.
Dyer 14 F.

E

Eagleville 9 F.
East Ely 9 P.....702
Easton 6 A.
Eccles 14 Q.
Edgemont 4 J.
Elburz 4 N.
Eldorado Canyon 19 F.
Elgin 14 Q.
Elko 4 M.....3,215
Ellison 4 I.
Ely 9 P.....3,040
Empire 9 A.
Erie 19 O.
Etna 14 Q.
Eureka 8 M.....504
Evans 5 M.

F

Fairlawn 3 K.
Fairview 9 F.
Falnis 8 D.
Fallon 8 D.....1,755
Fay 13 R.
Fenelon 3 Q.
Fernley 8 C.....102
Fifben 12 F.
Flitting 6 G.
Flanigan 6 A.....40
Fletcher 12 D
Foitz 6 F.
Fort Halleck 4 O.
Frankstown 9 A.
Fresco 6 A.

G

Galena 5 I.
Gait 15 Q.
Garden Pass 7 M.
Gardnerville 10 A.....1,108
Garnett 17 P.
Gaskell 4 F.
Genoa 10 A.....40
Gerlach 5 C.....277
Geyer 11 Q.
Gillis 10 D.
Glenbrook 10 A.....101
Golconda 4 H.....260
Gold Butte 18 R.
Gold Crater 14 J.
Gold Creek 2 N.....20
Golden 11 H.
Golden Arrow 13 K.
Goldfield 14 I.....1,660
Gold Hill 9 A.
Goldyke 11 G.
Good Springs 19 N.....359
Goshute 6 Q.
Granite Point 7 E.
Greens 6 Q.
Guelph 16 Q.

H

Hafen 8 B.
Halleck 4 N.
Hamilton 9 N.....62
Hamon 3 A.
Hawes 8 C.
Hawthorne 11 E.....403
Hayranch 6 L.
Hazen 8 C.....50
Henry 2 Q.
Hercules 8 F.
Herrell 2 P.
Hiko 14 O.
Hilline 9 P.
Hobson 6 N.
Holbern 3 Q.
Holbrook 11 B.
Horseshoe 12 K.
Hova 16 Q.
Hubbard 2 Q.
Hudson 10 C.
Huffakers 8 A.
Humboldt 5 F.....26
Hunter 4 M.
Huntington 6 N.
Huxley 7 D.
Hylton 5 N.

I

Illapah 9 O.
Imlay 5 F.....101
Indian Springs 17 M.
Ione 10 H.....35
Iron Point 4 I.
Isilin 14 R.

J

Jarbridge 1 O.....405
Jasper 4 Q.
Jean 19 O.
Johnnie 17 I.
Joy 7 N.
Jude 3 O.
Jungo 4 F.....80

K

Kampos 4 K.
Kawich 14 K.
Kennedy 6 H.
Kent 8 Q.
Kershaw 14 Q.
Keystone 11 I.
Kimberly [illegible].....353
Kingston 9 L.
Kinkead 11 E.
Klondike 11 G.
Klondyke 13 I.
Krum 4 G.
Kyle 15 Q.

L

Lakeview 9 A.
Lamoille 4 N.....290
Landers 8 M.
Lane 9 P.
Las Vegas 18 O.....5,177
Lavon 9 P.
Lee 5 N.
Leete 8 C.
Leith 15 Q.
Lewis Junction 6 J.
Libby 7 B.
Liberty 11 E.
Lida 15 H.....100
Lien 13 R.
Logandale 17 Q.....92
Longstreets 13 K.
Lorny 3 R.
Lovelock 8 E.....1,259
Ludwig 10 C.....41
Luke 4 Q.
Lund 10 P.....292
Luning 11 F.....101
Luva 8 C.
Lux 9 C.

M

McDermitt 1 H.....151
McGill 8 P.....2,860
McGill Junction 8 P.
McLean 12 H.
McSweeney 13 I.
Mahala 8 D.
Main Line Junction 13 I.
Manhattan 11 J.....157
Manse 18 M.
Marble 10 F.
Mason 10 C.....272
Massie 8 D.
Mesquite 16 R.....364
Metropolis 3 P.....292
Midas 10 H.....212
Midway 12 I.
Mill 8 P.
Mill City 5 G.....19
Millers 12 H.
Millet 10 I.....31
Mill Station 9 A.
Mina 11 F.....403
Minden 10 A.....151
Mineral 6 L.
Mineral Hill 6 L.
Minto 14 Q.
Mirage 8 D.
Miriam 7 E.
Mizpah 5 Q.
Moapa 16 Q.....129
Moleen 4 M.
Montelle 11 D.
Montello 13 R.....635
Montezuma 14 H.
Moors 3 Q.
Moquiet 9 C.
Morey 11 L.
Mortan 2 O.
Motes 4 J.
Mound House 9 A.
Mountain City 1 M.....94
Mount Montgomery 13 P.....40
Mud Spring 16 J.
Muncy 8 Q.

N

Narrows 17 Q.
Natchez 3 O.
Nelson 19 P.
New Boston 11 F.
Newland 12 R.
Newpass 8 H.
Nordyke 10 C.
North Pole Mountain 5 J.
North Fork 2 M.
Norths Ranch 3 J.
Numana 7 B.

O

Oak 7 L.
Ocala 7 D.
Ola 4 R.
Old Junction 13 I.
Olinghouse 8 B
O'Neil [illegible]
Oreana 8 F.....75
Osceola 9 Q.
Osino 4 N
Overton 17 Q.....383
Owens 17 N.
Owyhee 1 M.....40

P

Pahrump 18 M.
Palisade 5 L.....101
Palmetto 14 G.
Panaca 13 Q.....506
Paradise Valley 2 H.....151
Pardo 4 N.
Parran 7 D.
Patterson 11 F
Pawnee 9 C
Peck 13 Q.
Pequop 3 Q.
Perkin 8 C.
Phil 5 B.
Phopolite 10 G.
Pilot, Elko Co. 4 R
Pilot, Churchill Co. 9 H.
Pinegrove 11 C.
Pioche 13 Q.....6[illegible]0
Pioneer 15 J.
Plute 5 J.
Pleasant Valley 7 R.
Potts 10 K.
Preston 10 O.
Proctor 4 R.
Pronto 4 G.
Prospect 8 M.
Puna 4 A.
Pyramid 7 B.

Q

Quartette 20 P.
Queen 13 F.

R

Raglan 4 G
Ralff 7 P.
Raines 5 L.
Ramsey 8 B.
Rand 10 E.
Rapelje 15 Q
Ravenswood 7 I
Ray 7 P.
Rebel Creek 2 H.....49
Red House 4 I.....32
Redlich 12 G.
Red Point 2 Q.
Regan 7 R.
Reno 8 A.....14,444
Reveille 12
Reynard 5 I
Rhodes 12 F.
Rhyolite 18 Q.
Rio Vista 10 D.
Roach 20 N.
Rochester 6 F.
Rockland 11 C
Roma 14 Q
Romano 7 M
Romola 7 B
Ronda 4 D.
Roon 5 A.
Rosebud 4 I.
Ross Creek [illegible]
Round Mountain [illegible]
Rowland 1 N
Rox 16 Q.
Ruby 3 P.
Ruby Hill 8 M.
Ruby Valley 5 O.....21
Ruth 8 P.....302
Rupatch 5 F.

S

Saint Clair 8 D
Saint Thomas 17 Q.....171
Salt Marsh 5 A
San Antonio 11 I
Sand Pass 6 A
San Jacinto 1 Q.....25
Sano 6 A.
Schellbourne 7 Q
Schley 5 O.
Schurz 10 D.
Searchlight 20 P.
Selgman 9 N.
Seven Troughs 5 I.....25
Shafter 4 R.
Shantahan 18 O.
Sharp 12 N.
Sheepshead 5 A
Sheridan 10 A.
Sherman 6 N.
Shores 2 Q.
Shoshone, Eureka Co. 7 K
Shoshone, Whitepine Co. 10 Q
Shreiner 18 N.
Siegal 8 Q.
Silverbow 13 K.
Silver City 9 A.
Silver Creek 8 I.
Silverpeak 13 G.....3
Silver Zone 4 R
Simonsen 7 N.
Sloan 18 O.
Smith 10 B.
Sodaville 12 I
Sonar 4 Q.
Southern 13 I.
Sparks 8 A.....1,[illegible]
Spruce 5 F.
State Line Mills 15 H.
Steamboat 9 A.
Stein 14 Q.
Steptoe 8 P.
Stillwater 8 E.
Stone Cabin 12 K.
Stone House 4 I.
Strawberry 8 M
Sulphur 4 E.
Summer Camp 2 P
Summit 7 L.
Sunside 11 O
Sutor 19 O.
Sutro 9 B.
Sweetwater 11 [illegible]

T

Taylor, Churchill Co. 8 [illegible]
Taylor, Whitepine Co. 9 P
Tecoma 3 S.
Tenabo 6 K
Thompson 9 C
Thorne 11 E
Tippett 7 B
Toano 3 Q.
Tobar 4 P.
Tokop 15 I
Tonka 4 M.
Tonkin 7 K
Tonopah 12 I.....11
Tonopah Junction [illegible]
Trapmans Camp 14 J.
Tuge [illegible]
[illegible] 4 H
Tuscarora 3 I.
Tybo 12 K.

U

Ullin 3 R.
Unionville 5 F.
Upsal 8 D.
Ursine 13 R.
Ute 17 P.
Uvada 13 R.

V

Valley 18 O.
Valmy 4 I.
Vaughns 7 I.
Venando 4 F.
Ventosa 4 P.
Verdi 8 A.....343
Vernon 5 D
Veteran 9 O.
Victor 8 F.
Virginia City 9 A.....1,240
Vivant 8 A.
Voight 4 N.

W

Wahuska 9 C.....128
Wadsworth 8 C
Wagoner 15 I.
Walters 7 I.
Wann 18 O.
Ward 9 P.
Warm Springs 8 P
Washoe 9 A.
Watts 6 I.
Weakkind 8 A.
Welland Station 3 M.
Wellington, Lyon Co. 11 B.....60
Wellington, Nye Co. 14 J.
Wells 3 P.....655
Weso 3 H.
Whiteplains 7 D.
Whiteriver 11 O
Whiterock 2 L.....101
Willowpoint 3 H.
Wilson 10 C.
Wilsons Camp 14 J.
Winnemucca 4 H.....1,885
Wolsey 6 E.
Wonder 9 F
Wood 4 P.

Y

Yellow Pine 19 N.
Yerington 10 C.....1,005

Z

Zelda 7 D.
Zenobia 6 A.

THE CITY OF RENO, NEVADA.
Where Nature's Playground Smiles for Miles and Miles.

SECTION OF OMAHA'S RETAIL DISTRICT.
Partial skyline of Omaha's business district. The retail business district covers approximately twelve square miles.

VERMONT
AND
NEW HAMPSHIRE
LEGEND
COUNTY SEATS
STATE CAPITAL
SCALE OF MILES
0 5 15 25
©GEOGRAPHICAL PUBLISHING CO., CHICAGO
CANADA
FRANKLIN
ORLEANS
LAMOILLE
CHITTENDEN
WASHINGTON
ADDISON
ORANGE
GRAFTON
CALEDONIA
ESSEX
COOS
RUTLAND
WINDSOR
WINDHAM
BENNINGTON
CHESHIRE
SULLIVAN
HILLSBORO
MERRIMACK
BELKNAP
CARROLL
STRAFFORD
ROCKINGHAM
Burlington
Montpelier
Barre
St. Albans
Rutland
Bennington
Brattleboro
Hartford
Claremont
Springfield
Rockingham
Newport
St Johnsbury
Concord
Manchester
Nashua
Laconia
Berlin
Dover
Portsmouth
Lake Champlain
Lake Memphremagog
Connecticut River
Androscoggin River
Merrimack River
Atlantic Ocean
MASSACHUSETTS

GAZETTEER OF NEW HAMPSHIRE

NEW HAMPSHIRE
EXPLANATION OF INDEX

The letters and numerals signify the location of the town on the map. Corresponding letters and numerals will be found in the margins of the map. To locate a given town on the map, trace a line between the given letter on opposite sides of the map and one between the given numeral on opposite sides of the map, and at or very near the junction of these lines will be found the town desired.

County	County Seat	Key	Area Sq. Miles	Pop.
Belknap,	Laconia	11 H	397	22,623
Carroll,	Ossipee	9 J	955	14,277
Cheshire,	Keene	14 E	728	33,685
Coos,	Lancaster	5 H	1,798	38,969
Grafton,	Woodsville	7 F	1,729	42,816
Hillsborough,	Nashua	15 J	895	140,165
Merrimack,	Concord	12 H	932	56,152
Rockingham,	Exeter	13 L	691	53,750
Strafford,	Dover	12 L	379	38,580
Sullivan,	Newport	11 E	527	24,286
Total, 10 counties			9,031	465,293

A

Acworth 12 E.........438
Alexandria 10 G.......500
Allenstown 12 J......1,500
Alstead 12 E..........712
Alstead Center 13 E......
Alton 11 J...........1,222
Alton Bay 200
Amherst 14 H.........890
Amoskeag 13 H...........
Andover 11 G........1,100
Antrim 13 G.........1,054
Apthorp 6 G...........600
Arlins 3 H............200
Ashland 10 H........1,375
Ashuelot 14 E.. 617
Atkinson Depot 14 K..200
Auburn 13 J...........665

B

Baboosic Lake 14 H......
Bagley 12 G.............
Barnstead 11 J........874
Barrett 7 G.............
Bartlett 8 J.........1,060
Base 6 J................
Bath 7 F..............838
Bear Island 10 J.........
Bedford 14 H........1,122
Beebe River 9 H.. ..1,000
Belmont 11 H........1,199
Belmont Junction 11 H....
Bemis 7 J..............85
Bennets Landing 6 J......
Bennington 13 G...... 552
Berlin 5 J...........20,018
Berlin Mills 5 J..........
Bethlehem 6 G........872
Blair 9 H................
Blais Park 6 K..........
Blakes 10 G.............
Blodgette Landing 11 F....
Boscawen 12 H......1,350
Bowman 6 J.............
Boyce 12 H..............
Bradford 12 F.........587
Bretton Wood 7 H......686
Bridgewater 9 H......180
Bridgewater 10 G........
Bristol 10 G.........1,450
Brookfield 10 K..........
Brookline 15 H........540
Buckley 11 J............
Burkehaven 11 F.......12

C

Campton 9 H........1,035
Canaan 10 F.........1,250
Canaan Center 10 F...116
Candia 13 J 790
Canoble Lake 14 J.....202
Canterbury 11 H......650
Carroll 6 H.......... 402
Cascade 6 J 700
Center Barnstead 11 J.422
Center Conway 8 K....700
Center Effingham 9 K..100
Center Harbor 10 H..400
Center Ossipee 9 K. 204
Center Sandwich 9 H..452
Center Strafford 12 K 200
Center Tuftonboro 10 J 126
Charleston 12 E......1,510
Chatham 7 K.........100
Chesham 14 F.........196
Chester 13 J ... .653
Chesterfield 14 D......704
Chichester 12 J.......516
Chocorua 9 J.........300
Claremont 11 E......12,377
Claremont Junction 11 E,.
Cocheco 12 L............
Cold River 13 E.........
Colebrook 3 H.......1,820
Columbia 3 H 524
Columbia Bridge 3 H......
Concord 12 H........25,228
Contoocook 12 G.....1,250
Conway 8 K.........3,125
Copperville 5 J..........
Cornish Flat 11 E.....205
Crawford House 7 J....10
Croydon 11 F..........239
Croydon Flat 11 F......197
Crystal 5 J............130

D

Dalton 6 G............485
Danbury 11 G..........500
Danville 14 K.........406
Davis 11 K..............
Deerfield 12 J........ 636
Derry 14 J...........5,131
Dixville 3 J.............12
Dole Junction 14 D......
Dover 12 L..........13,573
Dover Point 12 L.........
Drewsville 13 E.........75
Dublin 14 F............506
Dunbarton 13 H........425
Durham 12 L...........765

E

East Alstead 13 E........
East Andover 11 G.....375
East Barrington 12 K..205
East Candia 13 J.... .398
East Canterbury 11 H....
East Concord 12 H....1,000
East Derry 14 J........399
East Hampstead 14 K..69
East Haverhill 8 F.....75
East Hebron 10 G......75
East Jaffrey 14 F....1,331
East Kingston 14 K....387
East Lempster 12 F......
East Madison 9 K......39
Easton 7 G............132
East Rindge 15 F......275
East Rochester 11 K 1,132
East Sullivan 13 F....183
East Swanzey 14 E....179
Eastview 14 F...........
East Wakefield 10 K.. .99
East Weare 13 H......250
East Westmoreland 13 E..
......................115
East Wolfeboro 10 K......
Eaton Center 8 K.....200
Effingham 9 K....... 352
Effingham Falls 9 K..352
Elkins 11 F............99
Elmwood 13 G...........
Enfield 10 F.........1,325
Enfield Center 10 F...326
Epping 13 K.........1,300
Epsom 12 J............660
Errol 4 J..............250
Etna 10 E.............125
Exeter 13 K..........4,650

F

Fabyan House 6 H.....78
Fairview 8 G............
Farmington 11 K....2,475
Fitzwilliam 14 F.......850
Fitzwilliam Depot 14 F....
......................320
Francestown 13 G......383
Franconia 7 G.........445
Franklin 11 H........6,576
Franklin Falls 11 H......
Freedom 9 K...........390
Fremont 13 K..........530

G

Georges 4 H..............
Georges Mills 11 F....126
Gerrish 11 H.............
Gilford 10 J...........743
Gilmanton 11 J.......676
Gilmanton Iron Works
11 J 552
Gilsum 13 E...........480
Glen 7 J..............300
Glencliff 8 G............
Goffs Falls 14 H.......217
Goffstown 13 H......2,500
Gonic 12 K...........1,540
Gorham 6 J.........2,763
Gorham Station 6 J.......
Goshen 12 F 200
Gossville 12 J..........250
Grafton 10 F..........539
Grafton Center 10 F....52
Granite 9 K...............
Grantham 11 F.........302
Grasmere 13 H........149
Greenfield 13 G.......394
Greenland 13 L....... 400
Greenville 14 G......1,319
Groton 10 G............202
Groveton 5 H.........1,700
Guild 11 F.............298

H

Hampstead 14 K......690
Hampton 13 L.......1,290
Hampton Beach 14 L....36
Hampton Falls 14 L....481
Hancock 13 F.........541
Hanover 10 E........1,600
Harrisville 14 F.......512
Haverhill 8 F........3,465
Hazens 6 H...............
Hebron 10 G...........197
Hedding 13 K...........54
Henniker 12 G.......1,266
Hill 11 G..............468
Hillsborough 13 G....2,160
Hinsdale 14 D.......1,700
Holderness 9 H........644
Hollis 15 H 800
Hollis Depot 15 H........
Holton 13 G ....
Hooksett 13 H.......1,855
Hopkinton 12 H......1,445
Hudson 14 J.........2,000

I

Intervale 7 K.........255

J

Jackson 7 J............321
Jaffrey 14 F..........2,000
Jefferson 6 H.........771
Jefferson Highland 6 J.76

K

Kearsarge 8 K........204
Keene 14 E.........13,794
Kellyville 11 E..........
Kingston 14 K........875

L

Laconia 10 H........12,471
Lakeport 10 H.......2,910
Lancaster 5 H.......2,827
Lang 13 H................
Langdon 12 E.........267
Leavitts Hill 13 J......60
Lebanon 10 E........6,273
Lempster 12 E........278
Lincoln 8 H.... 1,498
Lisbon 7 G.........2,234
Littleton 6 G........2,400
Livermore 8 J..........70
Lochmere 11 H.........324
Londonderry 14 J.....1,333
Loudon 12 H...........725
Lyme 9 F.............830
Lyme Center 9 F.......96

M

Madbury 12 L.........338
Madison 8 K..........500
Manchester 13 H....76,834
Maplewood 6 H........872
Marlboro 14 E........1,508
Marlow 13 E...........330
Martins 13 H.............
Mascoma 10 F..........70
Mason 15 G............254
Masons 4 H...............
Mast Yard 12 H...........
Meadows 6 H............81
Melvin Mills 12 G......67
Melvin Village 10 J...164
Meredith 10 H.... ...1,702
Meredith Center 10 H.220
Meriden 10 E.........305
Merrimack 14 H.....1,044
Middleton 11 K........100
Milan 5 J..............719
Milford 14 H.........3,900
Mill Village 12 F......350
Milton 11 K.........1,206
Milton Mills 11 K.....748
Mirror Lake 10 J.....120
Monroe 7 F...........379
Mont Vernon 14 H....402
Moultonboro 9 J.......729
Moultonville 9 J.......470
Mount Carrigain 7 J......
Mountorne 5 H............
Mount Sunapee 11 F....29
Mount Washington 6 J....
Munsonville 13 F.....170

N

Nahor 14 F...............
Nashua 14 H........31,463
Navy Yard 13 L..........
Nelson 13 F...........162
New Boston 13 G......693
Newbury 12 F.........333
New Castle 13 L......378
New Durham 11 K.......448
Newfields 13 K........476
New Hampton 10 H...692
New Ipswich 14 G.....838
New London 11 F......712
Newmarket 13 K.....2,511
Newport 11 F........4,259
Newton 14 K..........848
Newton Junction 14 K 201
North Charlestown 12 E.79
North Chatham 7 K....59
North Chichester 12 J..500
North Conway 8 K....1,006
North End 10 G..........
North Epping 13 K.......
Northfield 11 H.......1336
North Hampton 13 L..695
North Haverhill 7 F....342
North Monroe 6 F........
North Newport 11 E....49
North Richmond 14 E.....
North Rochester 11 K..30
North Salem 14 J.....202
North Sandwich 9 J......
North Stratford 4 H...498
North Sutton 11 F.....263
Northumberland 5 H.2,360
North Wakefield 10 K...75
North Weare 13 G......475
Northwood 12 K.......872
Northwood Center 12 J 205
Northwood Narrows 12 J..
......................200
Northwood Ridge 12 J..199
North Woodstock 8 G..790
Nottingham 13 K......451

O

Orford 9 F............636
Orfordville 9 F........189
Ossipee 10 K........1,130

P

Parker 13 H..............
Passaconaway 8 J........
Pelham 15 J...........814
Pembroke 12 H......2,792
Penacook 12 H.......2,005
Pequaket 8 J...........48
Percy 5 J..............215
Peterboro 14 F.......2,521
Pierce Bridge 7 H....119
Piermont 8 F............
Pike 8 F...............475
Pittsburg 2 H.........275
Pittsfield 12 J.........671
Plainfield 10 E.......2,018
Plaistow 14 K.........868
Plymouth 9 G........1,366
Ponemah 14 H........2,400
Portsmouth 13 L..........
Potter Place 11 G...14,495
Pratt 14 G.............211
Profile House 7 G........
Province Lake 10 K.......

Q

Quebec Junction 6 H......
Quincy 9 G...............

R

Ramsey Hill 5 J..........
Randolph 6 J...........72
Raymond 13 K......1,065
Redstone 8 K..........300
Reeds Ferry 14 H......299
Richmond 14 E........670
Rindge 15 F..........610
Riverton 6 H..........150
Rochester 12 K.....10,209
Rockingham 13 K.......121
Rockwood 14 F...........
Rollinsford 12 L......1,409
Rumney 9 G...........858
Rumney Depot 9 G.....75
Russell 14 G.............
Rye 13 L.............1,081
Rye Beach 13 L.......276
Rye North Beach 13 L....

S

Salem 14 J..........2,500
Salem Depot 14 J......505
Salisbury 11 G.........350
Salmon Falls 12 L....1,200
Sanbornton 11 H.......654
Sanbornville 10 K......549
Sandown 14 J..........229
Sandwich 9 J..........731
Sargent 13 H............
Sawyers River 7 J........
Scott 6 H................
Seabrook 14 L.......1,566
Shelburne 6 K.........186
Short Falls 12 J.......248
Silver Lake 9 J........143
Smithtown 14 L.........48
Snowville 8 K..........98
Somersworth 12 L....5,680
Soo Nipi Park 11 F.......
South Acworth 12 E....73
South Chatham 7 K......
South Danbury 11 G....199
South Danville 14 K....201
South Deerfield 13 J ... 150
South Effingham 9 K ...
South Lee 13 K....... 32
South Lyndeboro 14 G..985
South Merrimack 14 H.100
South Nashua 15 J........
South Newbury 12 F....202
South Sutton 12 G.....236
South Tamworth 9 J....151
South Weare 13 G.........
Spofford 14 E.........500
Springfield 11 F.......270
Spring Haven 10 J.......
Stark 5 J..............329
Starrking 6 H.........251
State Line 15 F........200
Stewartstown 3 H....1,128
Stinson Lake 9 G........
Stoddard 13 F.........213
Strafford 12 K.........697
Stratford 4 H..........818
Stratham 13 L.........552
Startham Station 13 L....
Sugar Hill 7 G........159
Sullivan 13 E..........122
Sunapee 11 F..........940
Suncook 13 H........3,185
Surry 13 E............198
Sutton 11 F...........512
Swanzey 14 E........1,800
Swiftwater 7 G........200

T

Tamworth 9 J.........955
Temple 14 G..........239
The Weirs 10 H.........
Thornton 9 H..........459
Thorntons Ferry 14 H..565
Tilton 11 H..........1,712
Troy 14 F............1,267
Tuftonboro 10 J........75
Twin Mountain 6 H....352

U

Union 11 K............402
Unity 12 E............501

W

Wakefield 10 K......1,186
Walpole 13 E........2,287
Warner 12 G........1,062
Warren 8 G............621
Washington 12 F. 285
Waterloo 12 G....
Water Village 10 J......89
Waterville Valley 8 H...23
Weare 13 G..........1,200
Wendell 11 F...........
Wentworth 9 G 459
Wentworth Location 3 K..
38
West Alt... 66
West Andover 1... 166
West Campton 9 H 65
West Canaan 10 F.....215
West Chesterfield 14 D.230
West Claremont 11 E.....
West Concord 12 H...
West Epping 13 K 197
West Hempstead 14 J..194
West Henniker 12 G....100
West Hollis 15 H.......
West Hopkinton 12 G 53
West Lebanon 10 E 1,625
West Milan 5 J.... 25
Westmoreland 13 E. 745
Westmoreland Depot 13 E
300
West Nottingham 12 K 201
West Ossipee 9 J 263
West Peterboro 14 F. ...
Westport 14 E.... ..
West Rindge 14 F. 285
West Rumney 9 G 150
West Rye 13 L.......100
West Springfield 11 F.105
West Stewartstown 3 H.489
West Swanzey 14 E....625
West Thornton 8 G....325
Westville 14 K.........300
West Windham 14 J...49
Whitefield 6 H......1,693
White Mountain Transfer.
7 F ....
Willey House 7 J
Wilmot 11 G.... 495
Wilmot Flat 11 G. 354
Wilton 14 G.... 1,600
Winchester 14 E.... 2,183
Windham Depot 14 J.. 38
Wing Road 6 G 600
Winnipesaukee 10 J
Winnisquam 11 H...
Wisona 10 H.............
Wolfeboro 10 J..... 2,228
Wolfeboro Falls 10 K..215
Wonalancet 8 J..........
Woodman 10 K.........50
Woodstock 8 G....... 706
Woodsville 7 F.. 1,810

GAZETTEER OF VERMONT

VERMONT
EXPLANATION OF INDEX

The letters and numerals signify the location of the town on the map. Corresponding letters and numerals will be found in the margins of the map. To locate a given town on the map, trace a line between the given letter on opposite sides of the map and one between the given numeral on opposite sides of the map, and at or very near the junction of these lines will be found the town desired.

County	County Seat	Key	Area Sq. Miles	Pop.
Addison,	Middlebury	8 B	756	17,952
Bennington,	Bennington and Manchester	14 A & 13 B	661	21,655
Caledonia,	St. Johnsbury	6 F	618	27,253
Chittenden,	Burlington	5 A	543	47,471
Essex,	Guildhall	5 H	638	7,067
Franklin,	St. Albans	4 B	652	29,975
Grand Isle,	North Hero	4 A	83	3,944
Lamoille,	Hydepark	6 D	436	10,947
Orange,	Chelsea	8 D	676	16,694
Orleans,	Newport	3 E	688	23,036
Rutland,	Rutland	10 C	911	48,453
Washington,	Montpelier	7 D	719	41,733
Windham,	Newfane	13 D	795	26,015
Windsor,	Woodstock	10 D	948	37,416
Total, 14 counties			9,124	359,611

A

Adamant 6 D.............
Addison 8 A...........227
Albany 4 E.......... 189
Alburg 3 A............633
Alburgh Springs 3 A....55
Andover 12 C..........300
Arlington 13 B........450
Ascutney 11 E............
Averill 3 G.............20

B

Bakersfield 4 C........200
Barnard 9 D..........637
Barnet 6 F..........1,687
Barre 7 D..........11,307
Barre Transfer 7 D.......
Barton 4 E..........1,363
Bartonsville 12 D......65
Beebe Plain 3 F 205
Beecher Falls 3 H... .303
Beldens 8 B.......... ....
Bellows Falls 13 D.. 3,930
Belmont 11 C..........657
Belvidere Center 4 D.....
Belvidere Corners 4 D....
Bennington 14 B.....7,390
Bennington Center 14 A...
Benson 10 A...........504
Benson Landing 9 A......
Berkshire 3 C...........
Berlin 7 D............960
Bethel 9 D..........1,785
Bloomfield 4 H........385
Bolton 6 C............350
Boltonville 7 F........135
Bomoseen 10 B 103
Bondville 13 C........304
Bradford (Orange Co.)
8 E 598
Braintree 8 C..........710
Brandon 9 B........1,640
Brattleboro 14 D.....8,709
Bread Loaf 8 B..........
Bridgewater 10 D......810
Bridgewater Corners 10 D
......................155
Bridport 8 A..........700
Bristol 7 B..........1,190
Brookfield 8 D........868
Brownington 4 F . .1,301
Brownsville 11 D.........
Burke 5 F...........1,185
Burlington 5 A......24,789

C

Cabot 6 E.............232
Cadys Falls 5 D......1,822
Calais 6 D.............857
Cambridge 5 C........237
Cambridge Junction 5 C...
......................300
Cambridgeport 12 D....52
Canaan 3 H..........990
Castleton 10 B......1,204
Cavendish 11 D.....1,320
Cedar Beach 6 A.........
Center Rutland 10 B.353
Centervale 5 D...........
Central 5 H..............
Charlotte 6 A.........176
Chelsea 8 D.........1,090
Chester 12 D..........684
Chester Depot 12 D....659
Chimney Point 8 A.......
Chittenden 10 B.......110
Clarendon 11 B..........
Cloverdale 5 B...........
Colchester 5 A........205
Concord 6 G 353
Corinth 8 E...........937
Cornwall 8 A..........90
Coventry 3 E..........619
Coventry Station 3 E.....
Craftsbury 5 E......1,120
Cuttingsville 11 C......305

D

Danby 12 B...........400
Danby Four Corners 11 B.
....400
Danville 6 F........1,565
Derby 3 F...........2,140
Derby Center 4 F.......300
Derby Line 3 F........683
Dorset 12 B...........548
Dow 5 E ....
Dummerston Station 14 D.

E

East Arlington 13 B..593
East Barnard 9 D........
East Barnet 6 F......158
East Barre 7 D........430
East Berkshire 3 C....240
East Bethel 9 D.......148
East Brighton 4 G........
East Brookfield 8 D ..126
East Burke 5 F...... .485
East Calais 6 E.........63
East Charleston 3 F. 506
East Charlotte 6 A.....54
East Clarendon 10 C. 112
East Concord 6 G......303
East Corinth 8 E......377
East Craftsbury 5 E.. 301
East Dorset 12 B.... 350
East Dover 14 C...... 214
East Dummerston 14 D.80
East Elmore 6 D.........
East Fairfield 4 C.....456
East Franklin 3 C......70
East Georgia 4 B......90
East Granville 8 C.....129
East Hardwick 5 E....467
East Haven 4 G.......150
East Highgate 3 B....153
East Jamaica 13 C.....78
East Middlebury 8 B..505
East Monkton 7 B........
East Montpelier 6 D...920
East Orange 7 E.........
East Peacham 6 F....152
East Poultney 10 B....308
East Putney 13 D ....
East Randolph 8 D.....90
East Richford 3 D.....204
East Rupert 12 B.....102
East Ryegate 7 F......143
East Shoreham 9 A....130
East Thetford 9 E....102
East Wallingford 11 C.408
Eden 4 D.............620
Eden Mills 4 D........240
Elmore 5 D...........468
Ely 9 E.................37
Enosburg 3 C ....
Enosburg Falls 3 C..1,195
Essex 5 B.............260
Essex Junction 5 B..1,621
Evansville 4 F........280

F

Fairfax 4 B...........404
Fairfield 4 B.......... 255
Fair Haven 10 A....2,289
Fairlee 8 F...........460
Fairmont 7 D...........
Fanton 4 C..... .....
Fayston 7 C....... ...429
Ferrisburg 7 A.........300
Fletcher 4 C...... 175
Fletcher Station 4 C......
Florence 9 B.............
Florence Junction 9 B....
Florentine 9 B............
Fonda Junction 3 B......
Forest Dale 9 B 504
Fort Ethan Allen 5 B....
Franklin 3 C..........555

G

Garfield 5 D.............
Gassetts 12 D..........67
Gaysville 9 C..........205
Georgia 4 B..........657
Georgia Plain 4 B.......
Gilman 6 G............956
Glover 4 E............246
Grafton 12 D..........477
Granby 5 G..............
Grand Isle 4 A........794
Grand Isle Station 4 A...
Graniteville 7 D......1,200
Granville 8 C.........152
Green River 14 D......67
Greensboro 5 E........930
Greensboro Bend 5 E...303
Groton 7 E 437
Grout 13 D..............
Guildhall 5 H.........377
Guilford 14 D.........685

H

Halifax 14 C...........505
Hancock 8 C...........253
Hanksville 7 B........503
Hardwick 5 E........1,667
Hartford 10 E.......1,739
Hartland 10 E......1,214
Hartland Four Corners....
10 E...................
Healdville 11 C..........
Highgate 3 B........2,090
Highgate Center 3 B 185
Highgate Springs 3 B.102
Hinesburg 6 B........189
Hollister 9 B.... ....
Hortonville 9 A..........
Hubbardton 10 B......156
Huntington 6 B.......109
Huntington Center 6B....
.. ..256
Hyde Park 5 D.........313
Hydeville 10 A.........282

I

Irasburg 4 E..........989
Island Pond 4 G......1,839
Isle La Motte 3 A......620
Isle La Motte Station 3 A..

J

Jacksonville 14 C......220
Jacksonville Station 14 C..
Jamaica 13 C..........567
Jay 3 D... 369
Jeffersonville 5 C.......305
Jericho 5 B............102
Jericho Center 5 B......80
Johnson 5 C...........659
Jonesville 6 B..........252

L

Lake 3 G.. 480
Lake Dunmore 8 B......26
Lakeside 7 E.............
Lakewood 3 B............
Lanesboro 6 E............
Larrabees Point 9 A.......
Leicester Junction 9 B..152
Lewiston 10 E..........35
Lincoln 7 B............500
Londonderry 12 C......912
Lowell 4 D...........1,087
Lower Cabot 6 E.......204
Lower Waterford 6 G...107
Ludlow 11 C.........1,642
Lunenburg 5 G.......1,050
Lyndon 5 F..........1,373
Lyndon Center 5 F......297
Lydonville 5 F.......1,559

M

McIndoe Falls 7 F......664
Maidstone 5 H............
Malletts Bay 5 B.... ..100
Manchester 12 B.......337
Manchester Center 12 B 552
Manchester Depot 12 B.352
Marlboro 14 C..........300
Marshfield 6 E.........307
Marshfield Station 6 E.....
Middlebury 8 B.......2,003
Middlesex 6 D..........768
Middletown Springs 11 B.18
Miles Pond 6 G.........60
Milton 5 B.............641
Monkton 7 B...........275
Montgomery 3 D.......253
Montgomery Ctr 3 D..1,202
Montpelier 7 D.......7,837
Montpelier Junction 7 D...
Moretown 7 C..........933
Morgan 3 F...........463
Morgan Center 3 F.....363
Morristown 5 D.......1,106
Morrisville 5 D........1,822
Morses Line 3 B...........
Moscow 6 C............152
Mount Holly 11 C......204
Mount Mansfield 5 C......

N

Newbury 8 F...........399
Newfane 13 D..........160
New Haven 7 B........99
New Haven Junction 7 B..
New Haven Mills 7 B ..103
Newport 3 E..........5,094
Newport Center 3 E....288
North Bennington 14 A.933
North Calais 6 E........29
North Clarendon 10 B.....
North Concord 6 G......52
North Craftsbury 4 E...403
North Derby 3 E..........
North Dorset 12 B.........
North Duxbury 6 C......26
North Ferrisburg 7 A...501
North Ferrisburg Sta 7 A..
Northfield 7 D........2,075
Northfield Falls 7 D.......
North Hartland 10 E......
North Hero 4 A........402
North Hero Station 4 A....
North Hyde Park 4 D...303
North Montpelier 6 E...270
North Pomfret 9 D......49
North Pownal 14 A.....703
North Randolph 8 D.......
North Sheldon 3 C.........
North Sherburne 10 C......
North Springfield 11 D..606
North Thetford 9 E.....200
North Troy 3 E........1,046
North Tunbridge 8 D...107
North Underhill 5 C.......
North Westminster 12 D 335
North Williston 6 B....300
North Wolcott 5 D.....405
Norton Mills 3 G.......480
Norwich 10 E.........1,093

O

Oakland 4 B..............
Old Bennington 14 B...174
Orange 7 E............485
Orleans 4 E..........1,301
Orwell 9 A.............501

P

Panton 7 A...........323
Passumpsic 6 F........343
Pawlet 12 B...........806
Peacham 6 F..........777
Perkinsville 11 D.......155
Peru 12 C...............35
Piermont 8 F..........598
Pittsfield 9 C..........210
Pittsford 10 B.........637
Pittsford Mills 10 B....265
Plainfield 7 E..........447
Plymouth 11 C.........450
Plymouth Union 11 C....52
Pomfret 10 D.............
Pompanoosuc 9 E......150
Post Mills 9 E.........502
Poultney 11 A.......1,570
Pownal 14 A...........460
Proctor 10 B.........2,515
Proctorsville 11 D......669
Putnamville 6 D.......62
Putney 13 D...........762
Putney Station 13 D......

Q

Quechee 10 E............
Queen City Park 6 A.....

R

Randolph 8 D.......1,957
Randolph Center 8 D..303
Reading 11 D..........464
Readsboro 14 B.......722
Richford 3 D........1,783
Richmond 6 B.........718
Ricker Mills 7 E..........
Ripton 8 B...........569
Riverside (Chittenden Co.)
5 B....................
Riverside 9 C............
Riverton 7 D..........300
Robinson 9 C........1,398
Rochester 9 C........1,398
Rockingham 12 D....1,370
Roxbury 8 C..........610
Royalton 9 D........1,470
Rupert 12 A...........300
Rutland 10 B......17,315
Ryegate 7 F...........820

S

Saint Albans 4 B....8,020
Saint Albans Bay 4 B..301
Saint Johnsbury 6 F..7,920
Saint Johnsbury Center
6 F 507
Saint Johnsbury East 6 F..
Salisbury 8 B..........312
Sandgate 13 B........505
Saxtons River 13 D.....670
Searsburg 14 B............
Shaftsbury 13 B.......127
Sharon 9 D............548
Sheffield 5 F...........690
Shelburne 6 A.........512
Sheldon 3 B...........503
Sheldon Junction 3 B..103
Sheldon Springs 3 B......
Sherburne 10 C.........162
Sherman 15 C..........722
Shoreham 9 A.........548
Shoreham Center 9 A..300
Shrewsbury 11 C..........
Simonsville 12 C..........
South Albany 4 E......160
South Barre 7 D.......279
South Cabot 6 E..........
South Dorset 12 B.....165
South Hero 5 A........163
South Lincoln 8 B........
South Londonderry 12 C..
.......................652
South Lunenburg 6 G..101
South Newbury 8 F....115
South Newfane 14 C....69
South Peacham 6 F....101
South Pomfret 10 D....80
South Poultney 11 A....162
South Royalton 9 D....450
South Ryegate 7 F....337
South Shaftsbury 14 A.783
South Strafford 9 E.....90
South Wallingford 11 B 240
South Wardsboro 13 C....
South Windham 13 D....36
South Woodbury 6 E..249
South Woodstock 10 D.102
Springfield 12 D......4,943
Stamford 15 B........703
Starksboro 7 B.........349
Stevens 5 H..............
Stockbridge 9 C.......619
Stowe 6 C.............531
Strafford 9 E.............
Sudbury 9 B...........77
Summit 3 G..............
Sunderland 13 B......651
Sutton 5 F.............712
Sutton Station 4 F........
Swanton 3 B 1,558

T

Talcville 10 C.............
Taftsville 10 D........103
Thetford 9 E........1,090
Thetford Center 9 E...580
Tinmouth 10 B.........234
Topsham 7 E..........829
Townshend 13 D.......196
Townshend Station 13 D..
Troy 3 E..............913
Tunbridge 9 D.........909
Tupper 9 C...............
Tyson 11 C.............66

U

Underhill 5 B..........450
Underhill Center 5 C....300
Union Village 9 E.......128

V

Vergennes 7 A......1,705
Vernon 15 D..........557
Vershire 8 E...........411
Victory 5 G..............

W

Waitsfield 7 C.........683
Waits River 7 E........87
Walden 6 E...........740
Walden Heights 6 E.......
Wallingford 11 B......501
Wardsboro 13 C........382
Warren 7 C............655
Washington 7 E........660
Waterbury 6 C.......1,776
Waterbury Center 6 C..212
Waterford 6 G.........630
Waterville 4 C........470
Websterville 7 E......990
Wells 11 B......... 579
Wells River 7 F..... 553
Wenlock 4 G ..
West Alburgh 3 A. .
West Arlington 13 A 211
West Barnet 6 F..... 99
West Berkshire 3 C 212
West Bolton 6 C......225
West Brattleboro 14 D.8,709
West Bridgewater 10 C..52
West Brookfield 8 D......
West Burke 5 F...... 359
West Castleton 10 A.
West Charleston 5 F 444
West Corinth 8 E
West Danville 6 F 213
West Dover 14 C 250
West Dummerston 14 D.543
West Enosburg 3 C.....242
West Fairlee 9 E 288
Westfield 3 D.........614
Westford 5 B.........700
West Glover 4 E........59
West Halifax 14 C........
West Hartford 9 E....128
West Lincoln 7 B......302
West Milton 5 B..........
Westminster 13 D.....320
Westminster Station 13 D.
. ... 55
Westminster West 13 D..39
Westmore 4 F..........331
West Newbury 8 F.....129
Weston 12 C......... 437
West Pawlet 11 A......802
West Rupert 12 A.....353
West Rutland 10 B...2,914
West Topsham 7 E ...135
West Townshend 13 C..92
West Wardsboro 13 C . 84
West Woodstock 10 D..100
Weybridge 8 A........362
Wheelock 5 F.... 501
White River Junction
10 E...............1,575
Whiting 9 A...........362
Whitingham 14 C.. ...812
Whitingham Station 14 C
Wilder 10 E..........
Williamstown 7 D ..1
Williamsville 14 D 1
Williston 6 B.....
Willoughby 4 F 290
Wilmington 14 C 611
Windham 12 C 263
Windsor 11 E........3,689
Winooski 5 B........5,309
Wolcott 5 D..........933
Woodbury 6 E........687
Woodford 14 B....... 125
Woodstock 10 D.. ..1,312
Worcester 6 D.. 458

MANCHESTER TEXTILE MILLS.

BURLINGTON, VERMONT.
Looking East to Mount Mansfield, highest of the Green Mountains. University of Vermont buildings and campus in foreground.

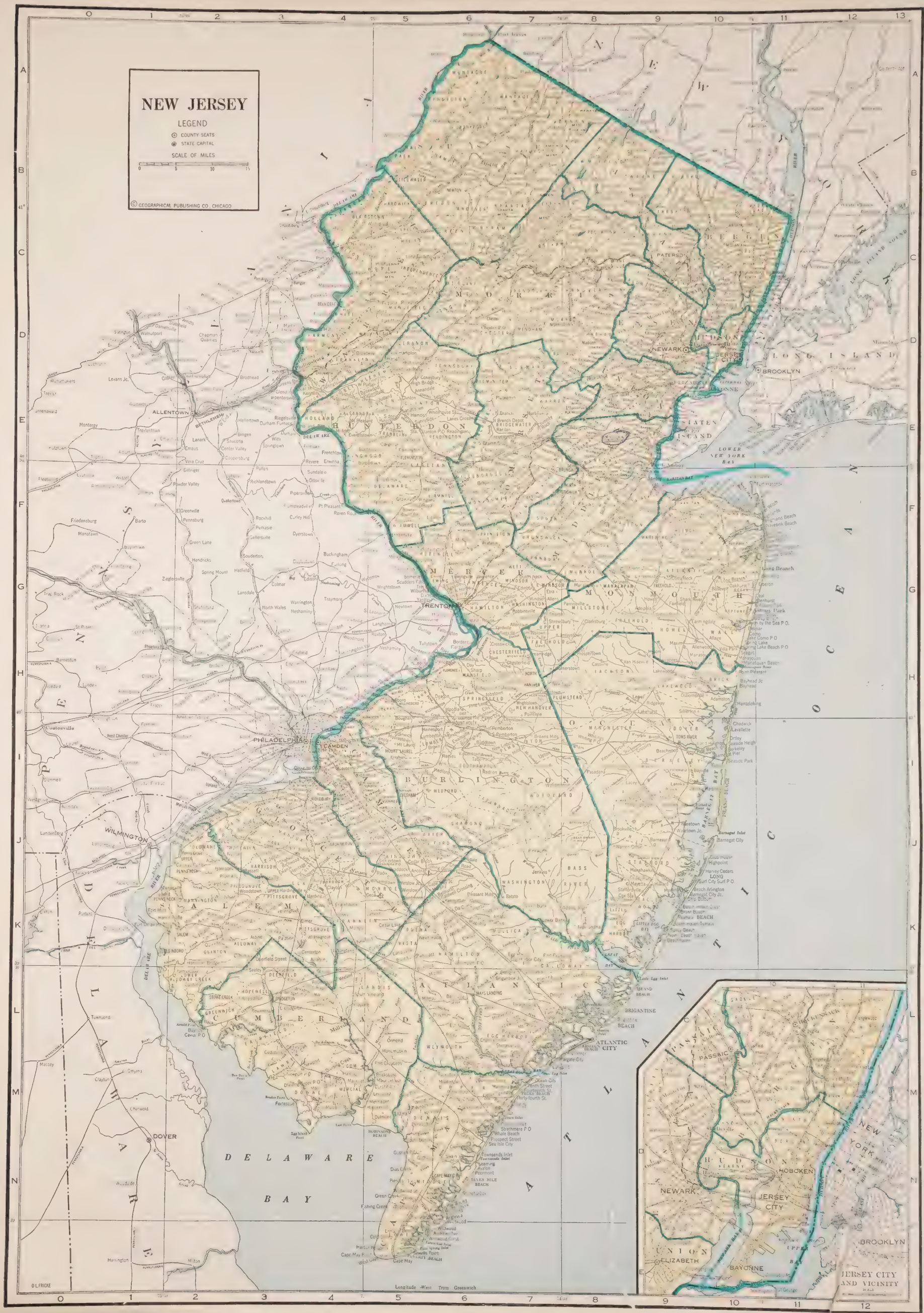
NEW JERSEY
LEGEND
COUNTY SEATS
STATE CAPITAL
SCALE OF MILES
© GEOGRAPHICAL PUBLISHING CO. CHICAGO
NEWARK
BROOKLYN
ALLENTOWN
TRENTON
PHILADELPHIA
CAMDEN
WILMINGTON
DOVER
ATLANTIC CITY
LONG ISLAND
STATEN ISLAND
LOWER NEW YORK BAY
DELAWARE BAY
ATLANTIC OCEAN
JERSEY CITY AND VICINITY
Longitude West from Greenwich
O.L.FRICKE

GAZETTEER OF NEW JERSEY

County	Key	Sq. Miles Area	Population
Atlantic	7 L	569	124,823
Bergen	10 B	237	364,977
Burlington	6 I	816	93,541
Camden	5 J	222	252,312
Cape May	5 N	265	29,486
Cumberland	3 L	500	69,895
Essex	9 D	127	833,513
Gloucester	4 J	332	70,802
Hudson	10 D	43	690,730
Hunterdon	5 E	437	34,728
Mercer	6 G	226	187,143
Middlesex	8 F	312	212,208
Monmouth	9 G	479	147,209
Morris	7 C	475	110,445
Ocean	9 I	637	33,069
Passaic	9 C	196	302,129
Salem	3 K	343	36,834
Somerset	7 E	305	65,132
Sussex	6 A	529	27,830
Union	9 E	103	305,209
Warren	4 C	362	49,319
Total 21 Counties		7,514	4,041,334

A

Absecon 8 L ... 2,158
Absecon Heights 8 L ... 50
Ackerson
Acton 2 K
Adams 7 K
Adamston 10 H ... 200
Adelphia ... 800
Albion 5 J ... 25
Aldene 9 E
Aldine 3 K ... 50
Alexauken 5 F
Allaire 10 H
Allamuchy 6 C ... 760
Allendale 10 B ... 1,815
Allenhurst 11 G ... 570
Allens
Allentown 7 G ... 704
Allenwood 10 H ... 50
Alliance 4 K
Alloway 2 K ... 606
Alloway Junction 2 K
Allwood 10 C
Almonesson 4 J ... 151
Alpha ... 2,374
Alphano
Alpine 11 C ... 515
Amclay
Ampere 9 D ... 200
Ancora 6 J ... 50
Anderson 6 D ... 150
Andover 6 C ... [illegible]
Andrews 5 J
Anglesea 6 N
Annandale 5 E ... 500
Anthony 5 D
Applegarth 8 G
Ardena 9 G ... 600
Arlington 10 D
Armstrongs 6 B
Asbury, Warren Co. 5 D ... 500
Asbury, Gloucester Co. 3 J
Asbury Park 10 G ... 14,981
Ash Brook 8 E
Ashland 5 I ... 60
Asyla 4 J
Atco 5 J ... 600
Athenia 10 C
Atlantic City 8 L ... 66,198
Atlantic Highlands 10 F ... 2,000
Atsion 6 J ... 75
Auburn 2 J ... 100
Audubon 4 I ... 8,899
Augusta 6 B ... 20
Aura 4 J ... 150
Avalon 6 N ... 343
Avenel 9 E ... 805
Avon by the Sea 10 G ... 1,326
Avondale 10 D

B

Bacons Neck 2 L
Baird 8 G
Bairdmore 6 K
Bakersville 7 L
Baleville 6 B ... 30
Baltusrol
Bamber 9 I
Baptistown 5 E ... 145
Barbertown 4 F ... 25
Bargaintown 6 E
Barnard 6 K
Barnegat City 10 J ... 144
Barnegat City Junction 9 K
Barnegat Park 9 I
Barnegat Pier 10 I
Barnsboro 4 J ... 150
Barrington 4 I ... 2,262
Bartley 6 D ... 72
Basic 4 D
Basking Ridge 7 D ... 606
Bassett 3 J
Bass River
Batsto 7 K
Bayhead 10 H ... 429
Bay Head Junction
Bayonne 10 D ... 85,848
Bay Side 2 L
Bayville 10 I ... 25
Bayway 9 E
Beach Creek
Beach Glen
Beachhaven 9 K ... 697
Beach Haven Crest 9 K ... 60
Beach Haven Terrace 9 K ... 125
Beach View 9 J
Beachwood ... 394
Beatyestown 5 D ... 350
Beaufort 9 D
Beaver Lake 7 B ... 75
Beaverrun
Bedminster 7 D ... 100
Beemerville 6 A ... 180
Beesleys Point 7 M ... 250
Beideman
Belford 10 F ... 200
Bellemead 7 F ... 48
Belle Plain 5 M ... 363
Belleville 10 D ... [illegible]
Bellewood
Bellmawr 4 I ... 1,127
Belmar 19 G ... 3,491
Belvidere 4 D ... 2,070
Bennett 5 O
Bergen 10 D
Bergenfield 11 C ... 8,805
Bergen Hill 9 F
Bergen Point
Berkeley 10 I
Berkley Heights 8 D ... 1,205
Berlin 5 J ... 1,955
Bernardsville 7 D ... 3,317
Bethlehem
Bevans 5 A ... 75
Beverly 5 H ... 2,860
Big Springs
Billingsport Road 3 J
Birmingham 6 I ... 800
Bishops Bridge ... 25
Bissel 6 E
Bissetts
Bivalve 4 M ... 800
Blackwells Mills 7 F ... 140
Blackwood 4 J ... 600
Blairstown 5 C ... 1,446
Blawenburg 6 F ... 98
Blenheim ... 50
Bloomfield 9 D ... 38,070
Bloomingdale 9 C ... [illegible]
Bloomsbury 4 E ... 639
Blue Anchor 5 J ... 100
Boardville 9 B
Bogota 10 C ... 7,327
Bonhampton 8 E
Boonton 8 C ... [illegible]
Bordentown 6 H ... 4,399
Boss Road
Bougher 5 I
Bound Brook 7 E ... 7,566
Bound Brook Junction
Bowentown 3 L
Bowne
Boynton Beach
Braddock
Bradevelt 9 G
Bradley Beach 10 G ... 3,306
Brainards 4 D ... 125
Branchport 11 G
Branchville 6 B ... 663
Branchville Junction
Brant Beach 9 K ... 235
Brick Church 9 D
Bricksboro 5 M
Bridgeboro 5 H ... 500
Bridgeport 3 J ... 700
Bridgeton 3 L ... 15,710
Bridgeton Junction 3 L
Bridgeville 4 C ... 100
Brielle 10 H ... 677
Brigantine 8 L ... 357
Brigantine Junction 7 L
Brights
Brills
Brills Junction 10 D
Brinkmans Siding
Broadway 4 D ... 300
Brookdale 9 C
Brookside 7 D ... 137
Brookville 9 J
Brown 9 F
Brown Mills 7 I ... 300
Browns Mills Junction 7 I
Browntown 9 F
Buck Hill 6 M
Buckingham 8 I
Budd Lake 6 C ... 103
Buddtown 7 I
Buena 5 K ... 100
Burleigh 5 N ... 150
Burlington 6 H ... 10,849
Burnt House 6 I
Butler 9 C ... 3,390
Butterworth 10 D
Butterworths Corner 6 I
Buttzville 5 D ... 100
Byram 4 F

C

Cadwaladers
Caldwell 9 D ... 5,088
Caldwell Crossing 6 K
Califon 6 D ... 683
Cambridge ... 100
Camden 4 I ... 118,700
Campgaw 9 B ... 500
Canton 2 L ... 202
Cape May 5 O ... 2,637
Cape May C. H. 6 N ... 1,505
Cape May Junction 6 K
Cape May Point 5 O ... 99
Cardiff 7 L ... 50
Carlstadt 10 D ... [illegible]
Carton Hill 10 D ... [illegible]
Carmel 4 L ... 600
Carneys Point 2 J ... 303
Carpentersville 4 E ... 200
Carteret 9 E ... 13,339
Carys 6 C
Cassville 8 H ... 200
Caviar 2 L
Cecil 2 K ... 60
Cedar Brook 5 J ... 100
Cedar Crest 9 I
Cedargrove 9 C ... 4,780
Cedar Lake 5 K
Cedar Run 9 J ... 100
Cedar Springs 2 J
Cedarville 3 L ... 1,300
Center Square 2 J
Centerton 4 K ... 200
Centerville 6 E
Chadwick 10 I
Changewater D 5 ... 200
Chapel Hill F 10
Charlotteburgh B 8 ... 320
Chatham D 8 ... 3,959
Chatsworth J 7 ... 100
Cheesequake F 9 ... 105
Chelsea
Cherryville E 5
Chesilhurst J 6 ... 298
Chester D 6 ... 1,460
Chesterfield H 7 ... 150
Chester Furnace
Chester Junction E 9
Chewroad J 6
Chews J 4 ... 300
Chrome E 10 ... 4,000
Cinnaminson I 5 ... 125
City Line
Claremont D 10
Clarksboro J 3 ... 250
Clarksburg G 8 ... 220
Clayton K 4 ... 2,351
Clayville L 4
Clearview J 3
Clementon J 5 ... 2,629
Clermont N 6 ... 200
Cliffside D 11 ... 5,712
Cliffside Park ... 15,216
Cliffwood F 9 ... 500
Clifton C 10 ... 45,673
Clinton E 5 ... 932
Closter C 11 ... 2,502
Cloverdale I 4
Cloverhill F 6 ... 100
Club House J 10
Clyde F 8
Coalport
Cokesbury D 5
Cold Spring O 5 ... 408
Colesville A 7 ... 78
Collingswood I 4 ... 12,562
Colmans Siding
Cologne K 7 ... 75
Colonia E 9 ... [illegible]
Colts Neck G 9 ... 200
Columbia C 4 ... 300
Columbus H 6 ... 600
Colwell K 6
Communipaw D 10
Como
Constable Hook D 10
Constable Junction D 10
Convent Station D 8
Cookstown I 7 ... 175
Cooksville
Coopers J 8
Coopers Point I 4
Copperhill F 5 ... 100
Corbin M 6 ... 256
Cornish D 4 ... 350
Corsons Inlet M 7
County Line
Coxs K 9
Cox Siding
Coytesville ... 1,000
Cramer Hill
Cranberry Lake
Cranbury G 7 ... 1,280
Cranbury Station G 8
Cranford E 9 ... 5,606
Cranford Junction
Craters Siding
Creamridge H 7 ... 250
Cresskill C 11 ... 1,924
Crestmoor
Cropwell
Crosskeys J 4 ... 252
Crossmans
Crosswicks H 7 ... 500
Croton F 5 ... 100
Croxton D 10
Crystallake B 9 ... 100
Culvers Lake B 6
Cuthbert
Cutoff

D

Da Costa K 6 ... 201
Daretown K 3 ... 262
Davenport, Ocean I 9
Davis H 7
Day H 6
Days Mill
Dayton F 8 ... 349
Deacons H 6
Deacons Station
Deal G 11 ... 800
Deans F 7 ... 152
Deep Cut
Deerfield Street K 3 ... 600
Dekays A 8
Delair I 4 ... 170
Delair Junction
Delanco H 5 ... 700
Delawanna D 10 ... 500
Delaware C 4 ... 165
Delaware Junction C 4
Delford
Delmont M 5 ... 200
Demarest C 11 ... 1,002
Dennisville M 6 ... 900
Denville C 8 ... 2,165
Dias Creek N 5 ... 80
Dividing Creek M 4 ... 684
Dix Haven G 6
Dobbins H 6
Dobbs
Dolphin
Dorchester M 5 ... 400
Dorothy L 6 ... 60
Doughty L 7
Dover C 7 ... 10,031
Downer J 4 ... 101
Dragston M 4
Drakestown C 6 ... 179
Dudley I 4
Dumont C 11 ... 5,917
Dunbarton J 5 ... 102
Dundee Lake C 10
Dunellen E 8 ... 5,150
Dunnfield C 4
Durham
Dutch Neck G 7 ... 200

E

Eagleswood
East Atlantic
East Brighton L 8
East Burlington H 6
East Creek
East Dover Junction C 7
East Freehold G 9
East Gloucester I 4
East Hammonton K 6
East Junction
East Long Branch
East Millstone F 7 ... 367
East Newark ... 2,680
East Nutley
East Orange D 9 ... 68,227
East Paterson ... 4,779
East Rahway
East Rutherford ... 7,080
East Spotswood F 8
East Trenton G 6
Eatontown G 10 ... 1,938
Echo Lake B 9 ... 50
Edgar E 9
Edgars Siding F 8
Edgewater D 11 ... 4,163
Edgewater Junction
Edgewater Park H 5 ... 300
Edinburg G 7 ... 151
Edinger E 3
Edison B 7
Egg Harbor City K 7 ... 3,478
Elberon G 11
Eldora M 5 ... 75
Elizabeth E 9 ... 114,557
Elizabethport E 10
Elkins Lane
Ellis
Ellisburg ... 150
Ellisdale H 7 ... 302
Ellisons Siding
Elm ... 125
Elmer K 4 ... 1,223
Elmora E 9
Elwood Road I 5
Elsmere J 4
Elton G 9
Elwood K 6 ... 300
Ely C 8 ... 1,394
Emerson C 10 ... 1,394
Englewood C 11 ... 17,819
Englewood Cliffs ... 802
English Creek L 6 ... 300
Englishtown G 8 ... 797
Erial J 5 ... 100
Erma O 5 ... 200
Ernston F 9
Erskine B 9
Espanong C 7
Essex D 10
Essex Fells D 9 ... 1,103
Estelville L 6
Etra G 8 ... 250
Everett ... 100
Everittstown E 4 ... 150
Eversboro ... 100
Ewan J 3 ... 200
Ewansville ... 75
Ewing G 6
Ewingville G 6 ... 100

F

Factory
Fairfield C 9 ... 100
Fair Haven F 10 ... 2,260
Fair Lawn C 10 ... [illegible]
Fairmont D 6
Fairton L 3 ... 800
Fairview D 11 ... [illegible]
Fanwood E 8 ... 1,680
Far Hills D 7 ... 560
Farmingdale G 10 ... 627
Farmington L 7
Fellows D 4
Fenwick K 3
Ferndale C 10
Fernwood
Ferrell J 3
Ferre Monte Junction C 7
Fieldsboro H 6 ... 495
Finderne E 7
Finesville E 4 ... 300
Finley Station L 3
Fish House I 4 ... 50
Fishing Creek N 5 ... 50
Flagtown E 6 ... 60
Flanders C 6 ... 473
Flatbrookville B 5
Flemington F 5 ... 2,729
Flemington Junction E 6
Florence, Burlington Co. H 6 ... 1,010
Florence, Camden Co. J 5
Florham Park D 8 ... 1,286
Folsom K 5 ... 217
Folwell H 6
Ford B 7
Fords E 9 ... 804
Forest Grove K 5 ... 25
Forest Mill
Forked River J 9 ... 700
Fortescue ... 150
Fort Hancock F 11
Fort Lee C 11 ... [illegible]
Foul Rift E 4
Fountain Woods
Fox Hill
Frankfort
Franklin B 7 ... 4,176
Franklin Park F 7 ... 200
Franklin Park Station F 7
Franklinville K 4 ... 605
Fredon B 6
Freehold G 9 ... 6,894
Freeman I 6
Frenchtown E 4 ... 1,189
Freneau F 9 ... 100
Freys
Friendship
Furmans

G

Galilee F 11
Gallia E 7
Garden Lake J 5 ... 303
Garfield C 10 ... 29,763
Garwood E 9 ... 3,350
Georgetown H 7 ... 100
Germania K 7
German Valley D 6
Gibbsboro I 5 ... 622
Gibbstown J 3 ... 303
Gillette D 8 ... 50
Gladstone D 7 ... 75
Glassboro J 4 ... 4,760
Glendola G 10 ... 50
Glendora I 4 ... 50
Glen Gardner 5 D ... 554
Glenloch J 4
Glenmoore F 6
Glen Ridge D 9 ... 7,315
Glen Rock C 10 ... 4,364
Glenwood A 8 ... 400
Gloucester City I 4 ... 13,841
Goshen N 5 ... 500
Grandin E 5
Grandview E 1
Granton Junction
Grantwood D 10 ... 1,050
Grasselli
Grassy Sound N 6 ... 25
Great Meadows C 5 ... 300
Great Notch C 9 ... 100
Green Bank K 7 ... 300
Green Creek N 5 ... 300
Green Lake C 9
Green Pond D 8
Greensville C 6
Green Village D 9 ... 91
Greenville D 10
Greenwich L 2 ... 1,310
Greenwood L 7
Grenloch J 4 ... 151
Greystone Park D 7
Griggstown F 7
Grover F 5 ... 125
Groveville H 6 ... 300
Guttenberg D 11 ... 6,526

H

Hackensack C 10 ... [illegible]
Hackettstown C 6 ... 3,038
Hacklebarney D 6
Hacklebarney Junction D 6
Haddonfield I 4 ... 8,853
Haddenfield Junction
Haddon Heights I 4 ... 5,394
Hainesburg C 4 ... 350
Hainesburg Junction C 4
Hainesport I 6 ... 405
Hainesville A 6 ... 200
Haledon C 9 ... 4,812
Haleyville M 4 ... 300
Halsey B 6
Hamburg B 7 ... 1,160
Hamburg Place D 9
Hamden E 5 ... 30
Hamilton, Monmouth Co. G 10 ... 100
Hamilton, Somerset Co.
Hamilton Square G 7 ... 1,650
Hammonton K 6 ... 7,629
Hampton D 5 ... 860
Hancocks Bridge K 2 ... 250
Hanover D 8 ... 203
Hanover Farms I 7
Hanover Neck C 8
Hanover Station D 8
Harbourton F 5 ... 30
Harding K 4
Hardingville K 3 ... 100
Hardwick B 5
Harlingen F 7 ... [illegible]
Harmersville L 2 ... [illegible]
Harmony D 4 ... 210
Harrington C 11 ... 1,255
Harris J 7
Harrison D 10 ... 15,603
Harrisonville J 3 ... 252
Harsimus
Harsimus Cove
Hartford I 5 ... 200
Harts Siding
Harvey Cedars J 10 ... 53
Hasbrouck Heights C 10 ... 5,660
Haskell ... 1,500
Haworth C 11 ... 1,035
Hawthorne C 10 ... 11,965
Hayville
Hazelton
Hazen D 4 ... 175
Hazlet F 9 ... 150
Hazelton
Heislerville M 5 ... 300
Helmetta F 8 ... 805
Hendersons
Herbertsville H 10 ... 50
Hereford N 6
Heritage B 4
Hewitt J 9 ... 221
Hibernia C 8 ... 101
Hibernia Junction C 7
Higginsville E 6
High Bridge D 5 ... 1,860
Highland Park ... [illegible]
Highlands F 11 ... [illegible]
High Point J 10 ... 50
Hightstown G 7 ... [illegible]
Highwood C 11
Hillcrest G 6 ... 50
Hilliard J 9
Hillsboro E 7
Hillsdale B 10 ... 2,864
Hillsdale Manor D 10
Hilltop, Camden Co. J 4 ... 50
Hilltop, Somerset Co. E 7
Hilltown
Hilton D 9
Hiltons
Hoboken D 10 ... 59,261
Hoffman G 8
Hoffmans D 5
Hohokus C 10 ... 925
Holland E 4
Holly Beach O 6
Holmdel F 9 ... 300
Holmson ... 35
Homestead D 10
Hopatcong ... 533
Hope C 5 ... 400
Hopewell F 6 ... 1,464
Hopping Junction F 10
Hornerstown H 7 ... 150
Horton D 7
Houses B 7 ... 50
Howell G 9
Hudson City
Hudson Heights D 10 ... 657
Huffdale E 5
Hughesville E 4
Huntsburg B 6
Huntsville C 6 ... 40
Hurd C 7
Hurffville J 4 ... 200
Husted
Hutchinsons
Hyson

I

Idell F 4
Idlewood
Imlaystown G 7 ... 450
Indian Mills J 6 ... 75
Interlaken G 10 ... 541
Interstate Fair Grounds
Iona K 4 ... 300
Ironia D 7 ... 35
Irvington D 9 ... 56,745
Iselin E 9 ... 705
Island Heights I 10 ... 453
Island Heights Junction I 10
Ivyside

J

Jackson Mills G 9 ... 50,583
Jacksonville H 6 ... 75
Jacobstown H 7 ... 500
Jamesburg F 8 ... 2,052
Jamesburg Junction
Janvier ... 131
Jefferson I 3 ... 100
Jenkins J 7
Jersey City D 10 ... [illegible]
Jerseyville
Jobstown H 6 ... [illegible]
Johnsonburg C 5 ... 250
Juliustown H 7 ... 250
Jutland E 5 ... 100

K

Kampe B 8
Karrsville
Keansburg F 10 ... 2,190
Kearny D 10 ... 40,724
Keasbey E 9 ... 60
Kenilworth ... 2,243
Kennedy
Kent D 3
Kenvil C 7 ... 605
Keswick Grove I 8
Keyport F 9 ... 4,889
Kings E 5
Kingsland D 10
Kingston F 7 ... 359
Kingwood F 5 ... 50
Kingwood Station F 4
Kinkora H 6 ... 150
Kirkwood J 5 ... 400
Knowlton C 4
Kresson I 5 ... 250

L

Lacy I 9
LaFayette B 6 ... 687
Laidlaws L 11
Lake Como H 10 ... 100
Lake Denmark C 7
Lake Grinnell B 7
Lake Hopatcong C 7 ... 277
Lakehurst H 9 ... 946
Lake Junction
Lakeside A 8
Lakeview C 10
Lakewood H 9 ... 5,149
Lambertville F 5 ... 4,520
Lamington ... 49
Lamington Station E 6
Landing C 7 ... 101
Landisville K 5 ... 1,000
Landsdown E 5
Lanoka Harbor J 9 ... 252
Lanoke I 10
Larrabees
Laurel Springs J 5 ... 1,333
Laurelton H 10 ... 150
Laurence Harbor
Lavallette I 10 ... 287
Lawnside I 4 ... 1,379
Lawrence Station G 7 ... 250
Lawrenceville G 6 ... 685
Layton A 6 ... 300
Leaming N 6
Lebanon E 6 ... 550
Ledgewood C 7 ... 200
Leeds Point L 8 ... 250
Leesburg M 5 ... 700
Lehigh Junction
Leighs Switch E 6
Lennig M 7
Leonia C 11 ... 5,350
Lenox E 9
Leonardo F 10 ... 100
Leonards I 3
Leonardville F 10
Leonia C 11 ... 2,979
Letts Siding
Lewisburg A 7
Lewistown H 7 ... 100
Liberty Corner E 7 ... 175
Liberty Park
Liebigs Lane E 9
Lincoln E 8
Lincoln Park C 9 ... 1,831
Lincroft G 10 ... 100
Linden E 9 ... 21,111
Lindenwold J 5 ... 2,521
Linvale F 4
Linwood L 5 ... 1,504
Little Falls C 6 ... 2,302
Little Falls Station C 9
Little Ferry C 10 ... 4,158
Little Silver G 10 ... 1,109
Littleton
Little York E 4 ... 500
Livingston D 9 ... 3,457
Llewellyn D 9
Locktown F 5 ... 50
Locust F 10 ... 50
Locust Grove I 6
Locust Point
Lodi C 10 ... 11,551
Lodi Junction C 10
Logansville D 7
Long Branch G 11 ... 18,500
Longbranch City G 11
Long Bridge
Long Hill
Longport M 7 ... 228
Long Valley 6 D ... 523
Lorillard F 10
Lorraine E 9
Louden ... 25
Lower Bank K 7 ... 25
Lower Jamesburg F 8
Lower Squankum H 10 ... 100
Low Moor F 11
Lucaston J 5 ... 101
Ludlow D 5
Lumberton I 6 ... 600
Lyndhurst D 10 ... 9,616
Lyons D 7
Lyons Farms D 9

M

McAfee A 7
McDonoughs
McKee City L 3 ... 20
Macopin Lake Junction B 2
Madison D 8 ... 7,470
Magnolia, Atlantic Co. K 6
Magnolia, Camden Co. I 4 ... 1,520
Mahola B 7
Mahwah B 10 ... [illegible]
Maine Avenue
Malaga K 4 ... 308
Maltby M 7
Manahawkin J 9 ... 300
Manalapan G 8 ... 350
Manasquan H 10 ... 2,306
Manhattan Transfer
Mantoloking H 10 ... 37
Mantua J 4 ... 755
Manumuskin
Manunka Chunk C 4
Manville E 8
Maple Shade I 6
Maplewood D 2
Marcella C 8 ... 75
Margate City M 7 ... 2,904
Marion C 10
Marksboro C 5 ... 200
Marlboro G 9 ... 300
Marlton I 5 ... 708
Marmora M 7 ... 150
Marshallville
Martins A 7
Martins Creek D 4
Martinsville E 7 ... 435
Masonville I 5 ... 200
Matawan F 9 ... 2,261
Maurer E 9 ... 500
Maurice River M 4 ... 100
Mauricetown M 5 ... 600
Mauricetown Station M 4
Maxim H 9
Mayetta K 9 ... 200
Mays Landing L 6 ... 1,805
Mayville
Maywood C 10 ... [illegible]
Meadows
Medford I 6 ... [illegible]
Medford Junction I 6
Melrose
Menantico
Mendham D 7 ... 1,275
Menhaden
Menlo Park E 9 ... 120
Mercerville G 6 ... 1,055
Merchantville I 4 ... 3,592
Merchantville Junction
Metuchen E 8 ... 5,755
Mickleton J 3 ... 200
Middle Branch J 9
Middlebush F 7 ... 100
Middlesex ... 3,511
Middletown, Monmouth Co. F 10 ... 151
Middletown, Cape May Co. M 6 ... 25
Middle Valley D 6 ... 125
Middleville B 6 ... 75
Midland Park C 10 ... 3,638
Midvale B 9 ... 1,110
Milford E 4 ... 929
Milhurst G 9 ... 125
Millbrook B 6
Millburn D 9 ... 8,550
Millham Junction G 6
Millington D 7 ... 200
Millstone F 4 ... 188
Millstone Junction F 8
Milltown F 8 ... 2,998
Millville L 4 ... [illegible]
Milmay L ... [illegible]
Milton B 7 ... 500
Minebrook D 7
Minehill C 7 ... 1,425
Minnisink C 7
Minotola K 5 ... 175
Mizpah L 6 ... 100
Moe B 8
Monks
Monmouth Beach G 11 ... 457
Monmouth Junction F 7 ... 605
Monroe, Morris Co. D 8
Monroe, Sussex Co. B 7 ... 100
Monroeville K 4 ... 300
Montague A 6 ... 630
Montana D 4
Montclair D 9 ... 42,006
Montclair Heights C 9
Montgomery F 6
Montvale B 10 ... 1,243
Montville C 8 ... 2,465
Moonachie ... 1,466
Moore G 5
Moorestown I 5 ... 3,600
Morgan F 9
Morganville F 9 ... 250
Morris I 4
Morris County Junction C 7
Morris Junction
Morris Plains D 8 ... 1,712
Morristown D 8 ... [illegible]
Morsemere C 10 ... [illegible]
Mountain Lakes C 8 ... 2,099
Mountainside ... 964
Mountain Station D 9
Mountain View C 9 ... 500
Mountainville D 6 ... 800
Mount Airy F 5
Mount Arlington C 7 ... 306
Mount Bethel
Mount Ephraim I 4 ... 2,318
Mount Freedom D 7 ... 100
Mount Hermon C 5
Mount Holly I 6 ... 6,000
Mount Hope C 7
Mount Laurel I 5 ... 100
Mount Olive C 6
Mount Pleasant E 4 ... 200
Mount Rose F 6
Mount Royal J 3 ... 150
Mount Tabor C 3 ... 25
Mower
Muirheid F 5
Mulford B 6
Mullica Hill J 3 ... 655
Mullica Hill Road
Murphy K 6
Murray Hill D 8 ... 123
Musconetcong Junction
Muskee

N

National Docks
National Park I 4 ... 1,828
Naughright D 6 ... 202
Navesink F 10 ... 700
Navesink Beach F 11
Navy Depot C 6
Nelsonville H 7
Neptune City ... 2,258
Nesco K 6 ... 60
Neshanic F 6 ... 150
Neshanic Station E 6 ... 250
Netcong C 5 ... 2,098
Netherwood E 8
Newark D 9 ... 442,842
Newark Junction D 9
New Bedford H 10 ... 200
Newbridge
New Brunswick F 8 ... 34,280
New Durham D 10
New Egypt H 7 ... 1,000
Newfield K 4 ... 880
Newfoundland B 8 ... 500
New Germantown D 6
New Gretna K 8 ... 900
New Hampton D 5
New Jersey Junction
New Jersey and New York Junction D 10
Newkirk K 3
New Lisbon I 7 ... 80
New Market E 8 ... 400
New Milford C 10 ... 2,532
New Monmouth F 10 ... 1,504
Newport M 3 ... 1,504
New Providence D 8 ... 1,918
New Sharon G 7
Newton D 6 ... [illegible]
Newton Junction B 6
Newtonville K 5 ... 36
Newtown G 7
New Vernon D 8 ... 50
New Village D 4 ... 50
New Village Station D 4
Nordhoff C 11
Norma L 4 ... 262
Normandie
Normanock A 6
North Arlington D 10 ... 8,356
North Asbury Park
North Beach Haven K 9
North Branch E 7 ... 202
North Branch Depot E 6
North Caldwell ... 1,492
North Cedarville L 3
North Elizabeth D 9
Northfield L 7 ... 2,804
North Hackensack ... 600
North Haledon ... 2,152
North Longbranch G 11
Northmont
North Newark D 10
North Paterson C 10
North Plainfield E 8 ... 9,720
Northrups B 6
Northvale B 11 ... 1,144
North Vineland K 4
North Wildwood ... 2,024
North Woodbury J 4
Norton E 5
Norwood C 11 ... 1,365
Nutley D 10 ... 20,564

O

Oakdale F 5 ... 101
Oakgrove E 5
Oakhurst G 10 ... 50
Oak Island Crossing
Oak Island Junction D 10
Oakland, Bergen Co. B 9 ... 713
Oakland, Salem Co. K 3
Oaklyn I 4 ... 3,844
Oak Ridge B 8 ... 250
Oaktree E 8 ... 150
Ocean City M 7 ... 5,463
Ocean City Gardens M 7
Ocean City Junction
Ocean Gate I 10 ... 174
Ocean Grove G 11 ... 2,754
Ocean Heights M 7
Oceanic F 10
Oceanport G 10 ... 1,872
Ocean Rest M 7
Ocean View M 6 ... 200
Oceanville L 8 ... 400
Ogden
Ogdensburg B 7 ... 1,138
Oil Switches C 10
Old Bridge F 8 ... 1,010
Old Maids Lane I 6
Oldman
Old Tappan ... 597
Oldwick E 6 ... 402
Oradell C 10 ... 2,358
Orange D 9 ... [illegible]
Orange Junction
Orange Valley D 9
Orchard
Oreland C 8
Oreland Junction C 7
Oriental J 7 ... 10
Ormond L 5
Orston I 4
Ortley I 10
Osage I 5
Osbornsville H 10 ... 200
Ostranders Siding
Ostrom J 9
Othello L 2
Ottens
Outcalt
Overbrook
Owen A 7
Oxford D 5 ... 8,200

P

Palatine K 8 ... 100
Palermo M 6 ... 150
Palisade D 11 ... 1,780
Palisades Park C 11 ... 7,045
Palmyra H 5 ... 4,973
Pancoast K 5
Papakating B 6 ... 25
Paradise J 3
Park
Parkdale J 6
Parker D 6 ... 30
Parkertown K 9 ... 300
Park Place
Park Ridge B 10 ... 2,229
Park View D 9
Parkville J 3
Parlin
Parry I 5 ... 102
Parsippany C 8 ... 400
Pasadena I 8
Passaic C 10 ... 63,108
Passaic Bridge
Passaic Junction C 10
Passaic Park
Paterson C 10 ... 138,267
Pattenburg E 5 ... 500
Paulding K 3
Paulina C 5 ... 90
Paulsboro J 3 ... 6,966
Pavonia
Peahala K 9
Peapack D 7 ... 1,272
Peapack Station D 7
Peapack & Denville Jc. D 8
Pedricktown J 2 ... 505
Peermont N 6 ... 50
Peetzburg C 10
Pellettown B 6
Pemberton I 7 ... 783
Pemberton Junction I 6
Penbryn J 5
Penn Cut
Pennington G 6 ... 1,336
Penns Grove J 2 ... [illegible]
Penns Neck G 7
Pennsville K 5 ... [illegible]
Pensauken I 4
Pensauken Junction
Penton K 2
Penwell
Pequannock C 9 ... 150
Pequest D 5
Perkins
Perkintown J 2
Perrineville G 8 ... 160
Perth Amboy F 9 ... 44,007
Perth Junction
Petersburg M 6 ... 403
Peters Valley
Pettits Siding
Pfeiffers Siding
Phalanx
Phillipsburg D 3 ... 19,254
Phillipsburg Junction
Picatinny C 7
Picton E 9 ... 375
Pierces N 5 ... 135
Pine Beach I 9 ... 72
Pinebrook C 9 ... 200
Pine Hill I 5 ... 1,390
Pine Lane
Pineworth J 7
Pitman J 4 ... 5,387
Pitney
Pittsgrove K 3 ... 100
Pittstown E 5 ... 150
Plainfield E 8 ... 34,405
Plains B 6
Plainsboro G 7 ... 1,620
Plauderville
Pleasantdale D 9
Pleasant Grove D 5 ... 50
Pleasant Mills K 7
Pleasant Run E 6
Pleasant Valley B 6
Pleasantville L 7 ... 11,553
Pluckemin E 7 ... 139
Point Airy J 3
Point Pleasant H 10 ... 2,058
Pointville A 7 ... 200
Polkville C 4
Pomerania L 7
Pompton C 9
Pompton Junction
Pompton Lakes B 9 ... [illegible]
Pompton Plains B 9 ... 404
Port Colden D 5 ... 200
Port Elizabeth M 5 ... 300
Port Mercer G 6
Port Monmouth F 10 ... 400
Port Morris C 6 ... 233
Port Murray D 5 ... 250
Port Norris M 4 ... 1,600
Port Reading E 9 ... 50
Port Reading Junction
Port Republic K 8 ... 373
Port Washington
Posttown
Potter
Potterstown E 6 ... 40
Pottersville D 6 ... 176
Pottstown C 8
Princeton F 7 ... 6,939
Princeton Junction G 7 ... 50
Prospect J 2
Prospect Park ... 5,908
Prospect Plains G 8 ... 150
Prospertown H 8
Provincetown

Q

Quakertown E 5 ... 200
Quarryville A 7 ... 50
Queen Mine D 4
Quinton K 2 ... 700

R

Radix 5 J
Rahway 9 E ... 15,973
Ralston 7 D
Ramsey 10 B ... 3,253
Rancocas 5 H ... 400
Raritan 7 E ... 4,900
Raritan Junction 9 E
Ravenrock 4 F ... 200
Readington 6 L ... 250
Reaville 6 F ... 250
Red Bank 10 F ... 11,630
Redlion 6 I ... 50
Red Valley 8 H
Reed Crossing
Reega 7 L
Reeves
Repaupo 3 J ... 328
Richards
Ridgefield 11 D ... 4,671
Richland 5 L ... 200
Richwood 3 J ... 200
Riddleton 2 K
Riders 7 J
Ridgefield 11 D ... 4,671
Ridgefield Park 10 C ... 10,748
Ridgewood 10 C ... 12,046
Ridgewood Junction 10 C
Riegelsville 4 E ... 500
Rileyville 6 F
Ringoes 5 F
Ringwood 9 B ... 1,083
Ringwood Manor 9 B ... 1,018
Rio Grande 5 N ... 200
Risley 6 L ... 200
River Bank
Riverdale 9 C ... 1,051
River Edge 10 C ... 1,000
Riverside, Burlington Co. 5 H ... 4,015
Riverside, Bergen Co. 10 C ... 2,208
Riverton 5 H ... 2,974
Rivervale 10 B ... 170
Roadstown 3 L ... 250
Robanna 4 J
Robbinsville 7 G ... 200
Roberts 9 F
Rochelle Park 10 C ... 750
Rockaway 8 C ... 3,120
Rockport 5 D ... 75
Rocksburg 4 D
Rocktown 5 F ... 50
Rocky Hill 7 F ... 508
Roebling 6 H ... 1,500
Roosevelt 9 E
Roosevelt Siding
Rosedale 6 K ... 100
Roseland 9 D ... 1,058
Roselle 9 E ... 13,004
Roselle Junction 9 E
Roselle Park 9 E ... 8,967
Rosemont 5 F ... 69
Rosenhayn 4 L ... 800
Rowland Mills 6 E
Roxbury 4 D
Roycefield 7 E
Roys 6 A
Rulon Road 3 J
Rumson 11 F ... 2,073
Runnemede 4 I ... 2,437
Runyon 8 F
Rustic 7 C
Rutherford 10 D ... 14,768
Rutherford Junction 10 D
Ryders Lane

S

Saddle River 10 B ... 657
Salem 2 K ... 8,047
Sandbrook 5 F ... 60
Sandy Hook 10 F
Sanitarium 6 K
Sayreville 8 F ... 8,642
Sayreville Junction 8 F
Schooleys Mountain 6 D ... 159
Scobeyville 10 G ... 50
Scotch Plains 8 E ... 4,190
Scudders Falls 6 G
Scullville 7 L ... 300
[illegible]
[illegible]
Sea Isle City 6 N ... 825
Sea Isle Junction 6 N
Seaside Heights 10 I ... 399
Seaside Park 10 I ... 568
Seaview 7 L
Seaville 6 M
Secaucus 10 D ... 8,948
Seeley 3 L
Sergeantsville 5 F ... 252
Servis 8 F
Servis Junction 8 F
Sewaren 9 E ... 202
Sewell 4 J ... 200
Sewells Point 5 O
Shady Side
Shark River 10 G
Sharon
Sharp 6 H
Sharptown 2 K ... 500
Sheppards Mills 3 L
Sherwin 3 J
Shiloh 3 L ... 400
Shiloh Crossing
Ship Bottom 9 K ... 277
Shirley 3 K
Short Hills 9 D
Shreve
Shrewsbury 10 G
Sicklerville 5 J ... 173
Sidney 5 E
Silver Lake 10 D ... 1,000
Silverton 10 H ... 50
Singac 9 C ... 500
Skillman 6 F ... 50
Smalley 6 I
Smithburg 8 G ... 100
Smiths Landing 7 L
Smiths Mills 8 B ... 75
Smithville 6 I ... 500
Soho 10 D
Soho Park
Somerdale 4 J
Somerset 5 G
Somerset Stock Farm
Somers Point 7 M ... [illegible]
Somerville 7 E ... 8,235
South Amboy 9 F ... 8,476
South Amboy Junction 9 F
Southard 9 H ... 50
South Atlantic City 7 M
South Boundbrook 7 E ... 1,763
South Branch 6 E ... 100
South Camden
South Cape May ... 6
South Dennis 6 M ... 292
South Elizabeth 9 E
South Glassboro
South Gloucester
South Lakewood 9 H
South Ogdensburg
South Orange 9 D ... [illegible]
South Paterson 10 C
South Pemberton 7 I
South Penns Grove 2 J
South Plainfield 8 E ... 5,050
South River 8 F ... 10,759
South Seaville 6 M ... 500
South Somerville 7 E
South Trenton 6 G
South Vineland 4 L ... 600
South Westville 4 I
South Woodstown
Sparta 7 B ... 1,170
Sparta Junction 6 B
Spa Springs
Spotswood 8 F ... 925
Spray Beach 9 K ... 50
Springdale 5 I ... 50
Springfield 9 D ... 3,730
Spring Garden
Spring Lake Beach 10 E ... 1,729
Springtown 4 E ... 110
Staffordville 9 K ... 52
Stanhope 6 C ... 1,070
Stanley 8 D ... 125
Stanton 5 E ... 200
Stanwick 5 I
State Hospital
Staten Island
Steelmanville 7 L ... 75
Stelton 8 E ... 203
Stephensburg 5 D ... 100
Sterling Forest 9 B ... 100
Stevens ... 25
Stewartsville 4 D ... 500
Stillwater 5 B ... 175
Stirling 8 D ... 755
Stockholm 7 I ... 200
Stockton 5 F ... 556
Stoneharbor 6 N ... 328
Stoutsburg 6 F
Stratford 5 J ... 953
Strathmere 7 M ... 25
Succasunna 7 C ... 704
Suchs 9 F
Summit 8 D ... 14,457
Sumner
Sunny Side 5 E ... 50
Surf City 10 K ... 76
Sussex 7 B ... 1,400
Sussex Junction 7 B
Sutton 6 D
Swainton 6 N ... 200
Swartswood 5 B ... 150
Swartswood Junction 6 B
Swartswood Station 6 B
Swedesboro 3 J ... 2,123
Sykesville 7 H ... 150

T

Tabernacle 6 I ... 50
Tabor 8 C
Tansboro 5 J ... 250
Tatem
Taylor
Teabo 7 C
Teaneck ... 16,480
Tenafly 11 C ... 5,634
Tennent 9 G ... 100
Terminal
Teterboro ... 26
Thorofare 5 I ... 225
Three Bridges 6 E ... 200
Tilton Road 7 L
Tinton Falls 10 G ... [illegible]
Titusville 5 G ... 1,000
Tomlin 3 J
Toms River 9 I ... 2,000
Totowa 9 C ... 4,541
Towaco ... 400
Townley 9 D
Town of Union 10 D
Townsbury 5 C ... 75
Townsends Inlet ... 50
Tracey
Tranquility 6 C ... 100
Tremley 9 E
Tremley Point 9 E
Trenton 6 G ... 122,610
Trenton Junction 8 G ... 252
Troy Hills 6 C
Tuckahoe 9 M ... 1,200
Tuckerton 6 K ... [illegible]
Tumble Falls 4 E
Turnersville 4 J ... 302
Tyler Park

U

Undercliff
Union 9 D ... 16,445
Union City 10 D ... 58,588
Union Landing 5 H
Upco
Upper Macopin 8 B ... 50
Upper Montclair 9 D
Upper Saddle River ... 347

V

Vail 4 C ... [illegible]
Vailsburg
Valentines 9 E
Vanderburg 9 G
Vandeveters 8 F
Vanetta Siding
Van Hiseville 9 H
Van Nostrand Place
Vauxhall 8 D
Ventnor 8 L
Vernon 8 A
Vernoy 6 D
Verona 9 C
Victoria
Vienna 5 C
Villapark 10 H
Vincentown 6 I
Vineland 4 L
Voorhees 8 F
Vulcanite Junction 9 E ... 50

W

Wading River 8 K ... 65
Waldwick 10 B ... 1,837
[illegible]
[illegible]
[illegible]
Wanaque 9 B ... [illegible]
Wantage 7 A
Warbasse 6 B
Waretown 9 J
Waretown Junction
Warners 9 E
Warren Grove
Warren Paper Mills 4 E
Warrenpoint 10 C ... 300
Warrenville 8 E ... 100
Warrington 5 C
Washington 5 D
Washington Crossing 5 [illegible]
[illegible]
Watchung 8 E
Waterford Works 6 J
Waterloo 6 C
Water Witch
Watnong
Watsessing Junction 9 D
Waverly 9 D
Waverly Park 6 D
Wayne 9 C
Wayside 10 G
Webers
Weehawken 10 D
Weldon 7 B
Wellwood
Wenonah 4 J
Wentnor
Wertsville 6 F
West Arlington
West Berlin 5 J
West Caldwell
West Cape May 5 O
West Collingswood 4
Westcotts 3 L
West Creek 9 K
West Elizabeth
West End 11 G
West End Junction 10 D
West Englewood 11 C
Westfield 9 E ... 15,[illegible]
West Fort Lee 11 C
West Freehold 9 G
West Haddonfield 4 I
West Hoboken 10 D
West Long Branch 10
West Mahwah
West Milford 8 B
Westmount 4 I
West Moorestown 5 I
West Newark 9 D
West Newark Junction
West New York
West Norwood 11 C
West Nutley
Weston 7 E
West Orange 9 D
West Paterson 9 C
West Point Pleasant 10 H
West Portal 4 E
West Summit 8 D
West View 10 C
Westville 4 I
West Wildwood 6
Westwood 10 C
Weymouth 9 K
Weymouth Station 9
Whale Beach
Wharton 7 C
Wharton Junction
Wheat Road 5 K
Whiglane 3 K
Whippany 8 D
Whitehead 7 D
Whiteheads
Whitehill 6 H
White Horse 6 G
Whitehouse 6 E
White House Station 6 E ... 300
Whitesboro 5 N ... 2
Whitesville 9 H
Whiting 8 I
Wickatunk 9 F
Wilburtha 6 G
Wildwood 6 O
Wildwood Crest 6 O
Wildwood Junction 6 N
Wilkins
Williamstown 5 J ... 2,110
Williamstown Junction 5 J ... 25
Willowgrove 4 K ... 75
Windsor
Winslow 5 K ... 303
Winslow Junction 5 K
Wintermute 5 B
Wolferts 3 J
Woodbine 6 M
Woodbine Junction
Woodbridge 9 E ... 25,270
Woodbridge Junction 9 E
Woodbury 4 J ... [illegible]
Woodbury Heights 4 J
Woodcliff Lake 10 B ... 964
Woodcrest 4 I
Woodfern 6 E
Woodglen 5 D
Woodland 5 K
Woodlane 6 H
Woodlynne 4 I
Woodmansie 8 I
Woodport 8 D
Woodridge 10 D
Woodruff 4 L
Woodruffs Gap
Woodside 10 D
Woodstown 3 K
Woodsville 6 F
Woodville
Wortendyke 10 C ... [illegible]
Wrights
Wrightstown 7 H
Wyckoff 10 C ... [illegible]
Wykertown
Wyoming 9 D

Y

Yardville 7 G ... 600
Yellow Brook
Yorktown 3 K ... [illegible]

Z

Zarephath 7 E
Zion 6 F ... 45

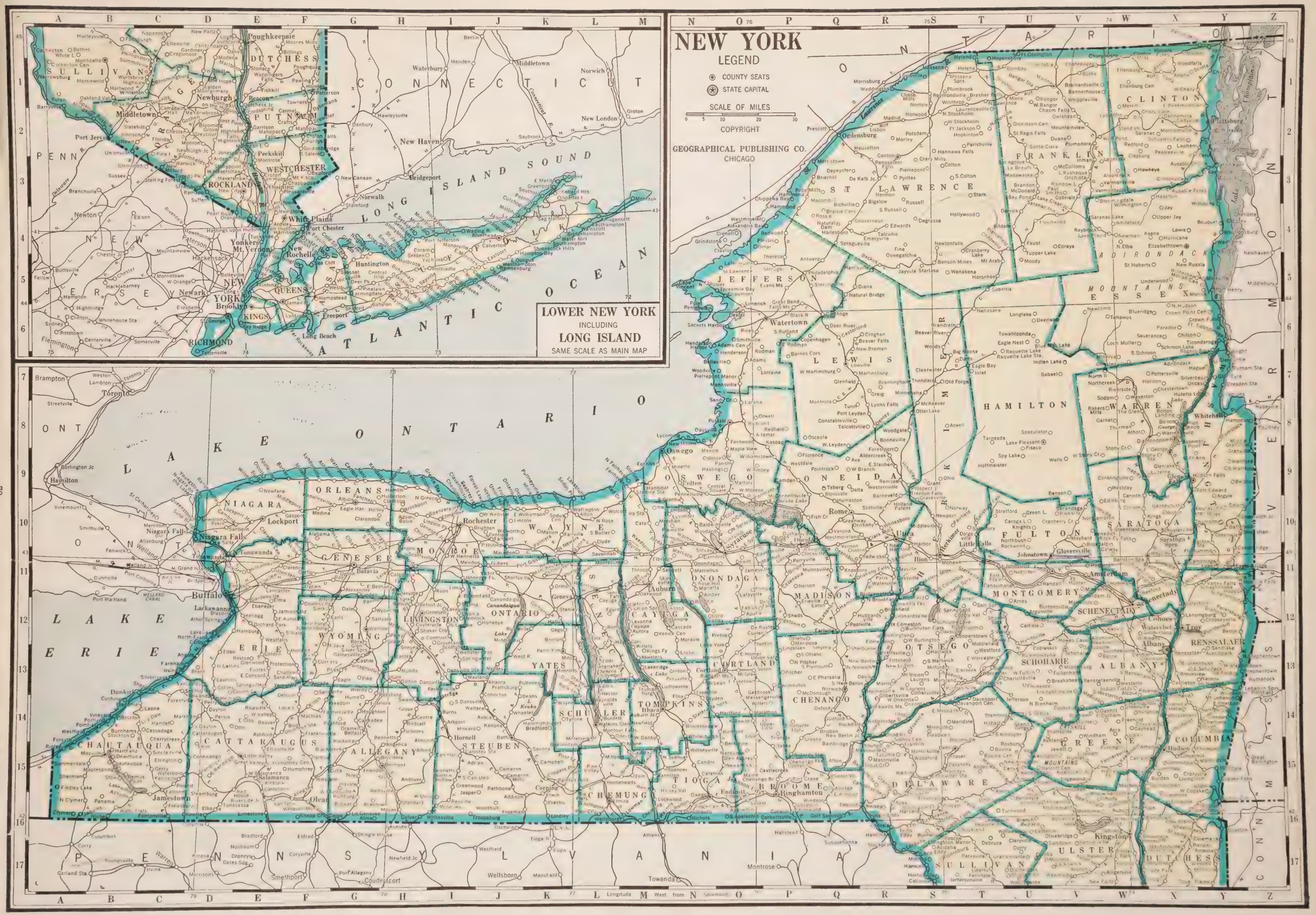
NEW YORK
LEGEND
COUNTY SEATS
STATE CAPITAL
SCALE OF MILES
0 5 10 20 30
COPYRIGHT
GEOGRAPHICAL PUBLISHING CO.
CHICAGO
LOWER NEW YORK
INCLUDING
LONG ISLAND
SAME SCALE AS MAIN MAP
LAKE ONTARIO
LAKE ERIE
LONG ISLAND SOUND
ATLANTIC OCEAN
CONNECTICUT
PENNSYLVANIA
NEW JERSEY
ONTARIO
QUEBEC
VERMONT
NEW YORK
SULLIVAN
DUTCHESS
PUTNAM
ORANGE
ROCKLAND
WESTCHESTER
KINGS
QUEENS
RICHMOND
NIAGARA
ORLEANS
MONROE
WAYNE
GENESEE
WYOMING
LIVINGSTON
ERIE
CHAUTAUQUA
CATTARAUGUS
ALLEGANY
STEUBEN
YATES
SCHUYLER
CHEMUNG
TOMPKINS
CORTLAND
CAYUGA
ONONDAGA
OSWEGO
ONEIDA
MADISON
CHENANGO
BROOME
TIOGA
DELAWARE
SULLIVAN
ULSTER
DUTCHESS
COLUMBIA
GREENE
ALBANY
RENSSELAER
SCHOHARIE
OTSEGO
SCHENECTADY
MONTGOMERY
FULTON
SARATOGA
WARREN
HAMILTON
FRANKLIN
CLINTON
ESSEX
ST LAWRENCE
JEFFERSON
LEWIS
ADIRONDACK MOUNTAINS
Longitude West from Greenwich

GAZETTEER OF NEW YORK

County	Key	Area Sq. Miles	Pop.
Albany	13 W	527	211,953
Allegany	15 H	1,047	38,025
Bronx	5 F	41	1,265,258
Broome			
Cattaraugus			
Cayuga			
Chautauqua			
Chemung			
Chenango			
Clinton	2 X	1,049	46,687
Columbia	15 Y	644	41,617
Cortland	13 O	503	31,709
Delaware	15 S	1,449	41,163
Dutchess	1 F, 17 X	806	105,462
Erie	12 E	1,031	762,408
Essex	5 X	1,836	33,959
Franklin	3 U	1,678	45,694
Fulton	10 U	516	46,560
Genesee	11 G	496	44,468
Greene	15 V	643	25,808
Hamilton	8 U	1,700	3,929
Herkimer	8 S	1,459	64,006
Jefferson	6 O	1,274	83,574
Kings	6 E	71	2,560,401
Lewis	7 Q	1,270	23,447
Livingston	12 H	631	37,560
Madison	11 Q	650	39,790
Monroe	10 I	663	423,881
Montgomery	11 U	398	60,076
Nassau	5 F	274	303,053
New York	5 E	22	1,867,312
Niagara	10 E	522	149,329
Oneida	10 Q	1,250	198,763
Onondaga	10 O	781	291,606
Ontario	11 J	649	54,276
Orange	2 D	834	130,383
Orleans	9 G	396	28,795
Oswego	8 O	966	69,645
Otsego	12 S	1,009	46,710
Putnam	2 F	233	13,744
Queens	6 F	108	1,079,129
Rensselaer	12 Y	663	119,781
Richmond	6 D	57	158,346
Rockland	3 E	183	59,599
St. Lawrence	3 R	2,701	90,960
Saratoga	10 W	823	63,314
Schenectady	12 V	206	125,021
Schoharie	13 U	642	19,667
Schuyler	14 L	336	12,909
Seneca	12 L	336	21,983
Steuben	15 U	1,398	82,671
Suffolk	5 I	920	161,055
Sullivan	1 A, 17 T	1,002	35,272
Tioga	15 N	520	25,480
Tompkins	14 M	476	41,490
Ulster	1 D, 17 V	1,137	80,155
Warren	8 W	876	34,174
Washington	9 Y	837	46,482
Wayne	10 K	599	49,995
Westchester	3 F	448	520,947
Wyoming	12 G	601	28,764
Yates			
Total, 62 Counties		47,654	12,588,066

A

Accord 17 V.....259
Acidalia 17 S.....50
Acra 14 W.....151
Adams 7 O.....1,611
Adams Basin 10 H
Adams Center 6 O
Addison 16 K.....1,528
Adirondack 7 X.....176
Adrian 15 I.....95
Afton 15 Q.....809
Akron 11 F.....2,181
Alabama 10 F
Albany 13 X
Albion 10 G
Alcove 14 W
Alden 11 F.....844
Alderbrook 3 W
Aldercreek 9 R.....202
Alexander 11 G.....212
Alexandria Bay 4 O.....1,950
Alfred 15 I.....640
Allegany 16 F.....1,412
Allentown 16 G.....404
Alligerville 17 W.....31
Alma 16 G.....873
Almond 15 I.....446
Alpine 15 M.....176
Altamont 12 W.....858
Altmar 8 O.....378
Alton 10 L.....454
Altona 1 X.....151
Amagansett 4 L.....556
Amber 12 N.....303
Amboy 9 N.....507
Amenia 17 Y.....970
Ames 12 U.....167
Amityville 6 G.....4,431
Amsterdam 11 V.....34,683
Ancram 16 Y
Andes 15 T.....395
Andover 15 H.....1,242
Angelica 15 H.....838
Antwerp 5 Q.....878
Angola 13 D.....1,541
Apalachin 16 O.....408
Apex 16 R.....50
Appleton 9 E.....202
Apulia 12 O.....75
Aquebogue 4 J.....328
Arcade 13 F.....1,643
Arden 3 D.....91
Ardsley on Hudson 4 E.....1,135
Arena 16 T.....163
Argusville 12 U.....70
Argyle 10 Y.....245
Arkport 14 I.....575
Arkville 15 U.....606
Ashford 14 E
Ashland 15 V
Ashville 16 B
Ashwood 9 F.....151
Assembly Point 8 X
Athens 15 X.....1,616
Athol 8 W.....202
Athol Springs 12 D.....65
Atlanta 13 J.....528
Attica 12 G.....2,211
Atwater 13 M.....85
Atwell 8 S
Auburn 11 M.....36,736
Auburn Junction 14 M
Aurora 12 M.....379
Ausable Chasm 3 Y.....303
Ausable Forks 3 X.....1,870
Ava 9 Q.....252
Averillpark 13 Y.....454
Avoca 14 J.....933
Avon 11 I.....2,404

B

Babylon 5 G.....4,332
Backus 5 R
Bainbridge 15 Q
Bakers Mills 8 W
Baldwin 6 C.....1,025
Baldwinsville 10 N.....3,895
Ballston Spa 11 W.....4,576
Bangall 17 X.....303
Bangor 1 U.....353
Bangor Station 1 U
Bannerhouse 1 W
Barbourville 15 R
Barker 9 F.....410
Barnes Corners 7 P.....303
Barneveld 9 R.....311
Barrytown 16 W.....360
Barryville 1 A.....282
Barton 16 N.....202
Basom 11 F.....212
Batavia 11 G.....17,448
Bath 14 J.....4,002
Battenville 10 Y.....151
Bay Pond 3 U
Bayport 5 H.....715
Bay Ridge 6 E
Bay Shore 5 H.....3,030
Bayville 4 F.....1,040
Beacon 1 E.....11,021
Beans 14 J
Bearsville 16 W.....75
Beaver 14 E
Beaver Dams 15 L
Beaver Falls 6 Q.....501
Beaverkill 16 T
Beaver River 6 S.....60
Bedford 3 F
Bedford Hills 3 F.....262
Beerston 16 S
Belcher 9 Y
Belfast 14 G.....1,070
Belleayre 16 U
Belleville 7 O.....305
Bellport 5 I.....632
Belmont 15 H.....1,090
Belvidere 15 G.....125
Bemus Point 15 B.....288
Benedict 10 V
Bennetts, Allegany Co., 14 H
Bennetts, Steuben Co., 15 I
Benson 9 V
Benson Mines 5 S.....404
Benton 12 K
Bergen 10 H.....723
Berkshire 15 O.....454
Berlin 12 Y.....810
Berne 13 W.....232
Bernhards Bay 10 O.....224
Bethel 1 A.....155
Bigelow 3 R.....75
Big Flats 16 L.....605
Big Indian 16 U.....76
Big Moose 7 S.....50
Billings 1 E
Binghamton 16 P.....76,601
Bingley 11 P
Bird 14 F
Birdsall 14 H.....50
Blackcreek 15 G.....131
Black River 6 P.....923
Blasdell 12 D.....2,015
Bliss 13 G.....505
Blodgett Mills 14 O
Bloomingburg 1 C.....31
Bloomingdale 3 V
Blooming Grove 2 D.....111
Bloomville 14 T.....405
Blossvale 9 Q.....303
Blue Mountain Lake 6 U.....101
Bluepoint 5 H.....375
Blueridge 6 X.....100
Bohemia 5 H
Boiceville 16 V
Bolivar 16 G
Bolton 8 X
Bolton Landing 8 X
Bombay 1 U
Boonville 8 R
Borodino 12 N
Boston 13 E
Boston Corner 16 Y
Bouquet 4 Y
Bovina 15 T.....101
Bovina Center 15 T
Bradford 14 K.....227
Brainardsville 1 V.....151
Branch 16 U
Brandon 3 U
Brandreth 6 S
Brant 13 D.....272
Brantingham 7 R.....60
Brasher Falls 1 T.....605
Brasie Corners 4 Q.....101
Breakabeen 13 U.....311
Breesport 15 M.....442
Brentwood 6 G.....534
Brewerton 10 O
Brewster 2 F.....1,654
Briarcliff Manor 3 F.....1,761
Bridgehampton 4 K.....1,400
Bridgeport 10 O.....454
Bridgewater 12 R.....230
Brierhill 3 Q.....161
Brighton 10 I
Brightwaters 5 I.....1,054
Brisben 14 Q.....93
Broadalbin 11 V.....1,328
Brockport 10 H.....3,506
Brocton 14 D
Brookhaven 5 I
Brooklyn 6 E.....2,604,549
Brooktondale 14 N.....323
Brookview 13 X.....189
Brownville 5 O.....842
Brushton 1 U.....500
Buchanan 3 E.....1,342
Buffalo 11 D.....573,070
Burden 15 X
Burdett 14 L.....353
Burke 1 V.....373
Burlington 12 S.....50
Burlington Flats 12 R.....121
Burnhams 14 B
Burns 14 I.....101
Burnwood 16 S.....101
Burt 9 E.....303
Burtonsville 12 V.....132
Buskirk 11 Y.....100
Byron 10 G.....424

C

Cadosia 10 R.....30
Cadyville 2 X.....101
Cairo 14 W
Caledonia 11 H
Callicoon 17 S.....807
Calverton 4 J.....214
Cambria 10 D.....60
Cambridge 10 Y.....1,762
Camden 9 P.....1,909
Cameron 15 J.....353
Cameron Mills 15 J.....98
Camillus 16 N.....1,036
Campbell 15 K
Campbell Hall 1 D.....277
Canaan 14 Y
Canajoharie 11 U.....2,518
Canandaigua 12 J.....7,690
Canaseraga 14 I.....617
Canastota 11 P.....4,235
Candor 15 N.....669
Caneadea 14 G.....428
Canisteo 15 I.....2,548
Canisteo Station 15 I
Cannonsville 16 R.....303
Canton 2 R
Cape Vincent 5 N
Carlisle 12 U
Carlton 9 G
Carmel 2 F
Caroga Lake 10 U
Carollton 16 E
Carthage 6 Q
Cascade 12 M
Cassadaga 14 C
Cassville 11 R
Castile 13 G
Castlecreek 15 P.....191
Castleton on Hudson 13 X
Castorland 6 Q.....303
Catatonk 15 N.....161
Cato 10 M.....403
Catskill 15 X.....5,063
Cattaraugus 14 D.....1,236
Cayuga 11 M
Cayuga Junction 12 M
Cayuta 15 M.....114
Caywood 13 L.....50
Cazenovia 11 P.....1,785
Cedarhurst 6 F.....5,067
Celeron 15 C.....1,183
Center Moriches 5 I.....1,055
Center Village 15 Q.....157
Central Islip 5 H
Central Square 9 O
Central Valley 2 D
Centre 14 H
Ceres 16 G
Chadwicks 11 R.....1,610
Chaffee 13 F.....303
Champlain 1 Y.....1,197
Chappaqua 3 F.....742
Charlotte 10 I
Charlotteville 13 T
Chase Mills 1 S
Chaseville 13 T
Chatham 14 Y
Chatham Center 14 Y.....404
Chaumont 5 O.....596
Chautauqua 15 B.....605
Chazy 1 Y.....622
Chazy Lake 2 W
Chemung 16 M.....380
Chenango Bridge 15 P.....262
Chenango Forks 15 P.....540
Cherry Creek 14 C.....539
Cherry Valley 12 T.....707
Chester 2 D.....1,143
Chestertown 7 X.....806
Chicester 15 V.....106
Childwold 4 T.....89
Chili 10 H.....101
Chilson 6 X.....50
Chippewa Bay 3 P.....125
Chittenango 11 P.....815
Churchville 10 H.....652
Churubusco 1 W.....303
Cicero 10 O.....300
Cincinnatus 13 P.....405
Clarence 11 E.....706
Clarence Center 11 E.....505
Clarendon 10 G.....203
Clark Mills 10 R.....400
Clarkson 10 H.....353
Clarksville 13 V.....252
Claryville 17 U.....133
Claverack 15 X.....353
Claverhouse 10 I
Clay 10 O.....50
Clayburg 2 W.....75
Clayton 4 O.....1,940
Clayville 11 R.....801
Clearwater 7 S
Clemons 7 Y
Clermont 16 X.....128
Cleveland 10 P.....416
Cliff Haven 2 Y
Clifton Springs 11 K.....1,815
Clinton 11 R.....1,467
Clintondale 1 D.....609
Clinton Mills 1 W
Clintonville 3 X.....295
Clockville 11 P.....202
Clyde 10 L.....2,374
Clymer 16 A.....505
Cobleskill 13 U.....2,593
Cochecton 1 A.....210
Cochecton Center 1 A.....70
Coeymans 14 X
Cohocton 14 J.....860
Cohoes 12 X.....23,201
Colchester Station 15 S
Cold Brook 8 S.....288
Colden 13 E.....421
Cold Spring 2 E.....1,771
Cold Spring Harbor 5 G.....1,410
Colemans 17 Y
College Point 5 E
Colliersville 14 S.....75
Collins 13 D.....303
Collins Center 13 D.....605
Colosse 9 O.....151
Colton 3 S.....1,210
Comstock 8 Y.....1,504
Conesus 12 I
Conewango 15 D
Congers 3 E
Conklin 16 P
Conklingville 9 W
Constable 1 V.....505
Constableville 8 Q.....344
Constantia 10 O.....353
Cooksburg 14 V.....90
Cooks Falls 16 S
Copake 16 Y
Copake Falls 15 Y
Copenhagen 6 P
Corbettsville 16 P
Coreys 4 V
Corfu 11 F.....418
Corinth 9 W.....2,607
Corning 15 K.....15,648
Cornwall on the Hudson 2 E.....1,912
Cornwallville 14 V.....101
Cortland 13 O.....15,041
Cossayuna 10 Y.....190
Covert 13 M.....40
Cowlesville 12 F.....353
Coxsackie 14 X.....2,195
Crafts 2 F.....48
Cragsmoor 1 C.....45
Cranberry Creek 10 V.....404
Cranberry Lake 4 T.....252
Crary Mills 3 S.....151
Craryville 15 Y.....131
Crittenden 11 F.....132
Croghan 6 Q.....738
Cropseyville 12 Y.....203
Croton Falls 2 F.....605
Croton on Hudson 3 E.....2,436
Crown Point 6 Y.....1,005
Crown Point Center 6 Y.....90
Crugers 3 E.....157
Cuba 15 G.....1,422
Culver 16 H
Curriers 13 F
Cushing 14 B
Cutchogue 4 K.....710
Cuyler 12 O.....104
Cuylerville 12 H.....705

D

Dale 12 G.....181
Dalton 13 H.....505
Dannemora 2 X.....3,348
Dansville 13 I.....4,925
Dansville Station 13 I
Darien 11 F.....202
Darts 7 S
Davenport 14 T.....247
Davenport Center 14 S.....151
Davis 13 R
Daysville 8 O
Dayton 14 D.....1,730
Deansboro 11 Q.....359
Debruce 17 T.....50
Deerland 6 U.....40
Deer Park 5 G.....110
Deer River 6 Q
Deferiet 5 P
Degrasse 4 S
DeKalb Junction 3 R
Delancey 15 S.....128
Delanson 12 V.....372
Delevan 14 F.....561
Delhi 15 S.....1,837
Delmar 13 X.....605
Delphi Falls 12 P.....160
Delta 9 Q
Demster 9 N.....202
Denley 8 R
Denver 15 U
Depew 11 E
Depeyster 3 Q.....955
Deposit 16 Q.....1,890
Derby 12 D.....179
Derrick 4 U.....504
DeRuyter 12 P.....466
Devereux Station 14 E
Dewitt 11 O.....176
Dewittville 15 B.....176
Dexter 6 O.....1,020
Diamond Point 8 X
Diana 5 Q
Dickinson Center 2 U
Divine Corners 17 U.....48
Dobbs Ferry 5 E.....5,691
Dolgeville 10 T.....3,357
Douglas 3 Y
Dover Plains 17 Y.....668
Downsville 16 S.....532
Dresden 13 L.....278
Dresden Station 7 Y.....252
Dryden 14 N.....655
Duane 2 V.....101
Duanesburg 12 V.....151
Dundee 13 L.....1,087
Dunkirk 13 B.....17,756
Durham 14 V.....303
Durhamville 10 P.....757
Dutchess Junction 1 E.....1,005
Dykemans 2 F.....121

E

Eagle 13 G.....174
Eagle Bay 7 I.....31
Eagle Bridge 11 Y.....404
Eagle Harbor 10 G.....343
Eagle Nest 6 U
Earl 12 L
Earls 12 F
Earlville 12 Q.....868
East Alburg 1 Y
East Aurora 12 E.....4,809
East Beekmantown 1 Y.....151
East Bloomfield 12 J.....331
East Branch 16 S.....260
East Chatham 14 Y.....202
East Concord 13 E.....200
East Durham 14 W
East Freetown 14 O
East Greenbush 13 X
East Hampton 4 L
East Homer 13 O
East Islip 5 H
East Jewett 15 V
East Marion 3 K.....395
East Masonville 15 R
East Meredith 14 T.....504
East Moriches 5 I.....528
Easton Station 11 Y
East Otto 14 E.....830
East Pharsalia 13 P.....126
Eastport 5 J.....429
East Quogue 5 J.....303
East Randolph 15 D.....500
East Rochester 11 J.....6,626
East Rockaway 6 G.....4,338
East Rodman 6 P.....85
East Schodack 13 X.....202
East Setauket 4 H.....697
East Springfield 12 T.....303
East Steuben 9 R
East Syracuse 11 O.....4,643
East Williamson 10 K.....328
East Williston 5 F.....493
East Windsor 16 Q.....57
East Worcester 13 T.....415
Eaton 12 Q.....454
Eddyville 16 V.....680
Eden 13 D.....2,850
Edgewood 15 V
Edinburg 10 W.....173
Edmeston 13 R.....705
Edwards 4 R.....562
Elba 11 G.....500
Elbridge 11 N.....464
Elizabethtown 4 X.....636
Elizaville 16 X.....237
Elkcreek 13 T.....101
Elko 16 D
Ellenburg 1 W.....303
Ellenburg Center 1 W.....605
Ellenville 1 C.....3,260
Ellicottville 15 E.....982
Ellington 15 C.....454
Ellisburg 6 O.....253
Elma 12 E.....126
Elmgrove 10 I.....210
Elmira 16 L.....47,381
Elmsford 3 F.....2,935
Elnora 11 X.....164
Elton 14 F.....126
Emeryville 4 Q.....145
Eminence 13 U
Endicott 16 O.....16,226
Ensenore 12 M.....101
Erieville 12 I
Erin 15 M.....218
Erwin 16 K
Esopus 17 W.....242
Esperance 12 V.....233
Essex 4 Y.....605
Etna 14 N.....303
Euclid 10 N
Eureka 17 U
Evans Mills 5 P.....514

F

Fabius 12 O.....267
Fairfield 10 S.....303
Fairhaven 9 M.....562
Fairport 10 J
Fairville 10 K
Falconer 15 C
Fallsburgh 1 B.....151
Fancher 10 G.....202
Farmersville 14 F.....126
Farmingdale 5 G.....3,374
Farnham 13 C.....453
Far Rockaway 6 F
Faust 4 U.....103
Fayette 12 L
Fayetteville 11 O
Felts Mills 6 P
Fentonville 16 C.....101
Ferndale 17 T
Fernwood 8 O
Fillmore 14 G.....495
Findley Lake 15 A
Fine 4 R
Fish Creek 10 P
Fishers 11 J
Fishkill 1 E
Fishs Eddy 16 S
Fleischmanns 15 U
Floodwood 4 U
Floral Park 5 F.....10,016
Florence 9 P.....396
Florida 2 C.....605
Flushing 5 E
Fly Summit 11 Y.....50
Fonda 11 U.....1,168
Footes 13 E
Forest 1 X.....202
Forest Lawn 10 J
Forestport 9 R
Forestville 14 C.....677
Forks 11 E.....1,000
Forsyth 15 A
Fort Ann 9 Y.....389
Fort Covington 1 U.....760
Fort Edward 9 X.....3,848
Fort Hunter 11 U.....303
Fort Jackson 2 T.....252
Fort Johnson 11 V.....833
Fort Miller 10 Y.....250
Fort Plain 11 T.....2,724
Fort Ticonderoga 6 Y.....25
Fowlerville 11 H.....202
Frankfort 8 S
Franklin 14 S.....451
Franklinville 14 F.....2,017
Fraser 15 S.....50
Fredonia 14 B.....5,772
Freedom 14 F.....76
Freehold 14 W.....303
Freeman 16 J.....252
Freeport 6 F.....15,456
Freeville 14 N.....374
Frewsburg 16 C.....755
Friendship 15 G.....1,162
Fruitland 10 J.....75
Fullers 12 W.....50
Fulton 9 N.....12,450
Fultonham 13 U.....121
Fultonville 11 U.....831
Furniss 9 C

G

Gabriels 3 V
Gage 12 K
Gainesville 13 G.....270
Gallatinville 16 X
Gallupville 13 V
Galway 11 W.....126
Gansevoort 10 X.....202
Garden City 5 G.....7,180
Gardenville 12 E.....805
Gardiner 1 D.....394
Garfield 13 Y.....404
Garnet 8 W.....25
Garrattsville 13 R.....151
Garrison 2 E.....161
Gasport 10 E.....905
Gayhead 14 W
Geebrook 14 P
Genesee Junction 10 I
Geneseo 12 H.....2,259
Geneva 12 K.....16,050
Genoa 12 N.....365
Georgetown 12 P.....277
Germantown 15 W.....404
Gerry 15 C.....303
Getzville 11 E.....328
Ghent 14 Y.....605
Gilbertsville 14 R.....377
Gilboa 14 U.....206
Glasco 16 W.....1,100
Glen Aubrey 15 O.....57
Glenburnie 7 Y
Glen Cove 5 F
Glen Eyre 7 Y
Glenfield 7 Q
Glenford 16 V
Glenlake 9 X
Glenmont 13 X
Glens Falls 9 X
Glenwood 13 E.....131
Gloversville 11 V
Goldenbridge 2 F.....227
Golf Summit 16 Q
Gorham 12 K.....454
Goshen 2 C.....2,891
Gouverneur 4 Q.....4,014
Gowanda 14 D.....3,040
Grafton 12 Y
Grahamsville 17 U.....292
Grand Gorge 14 U.....404
Grant 9 S
Granton 16 R.....50
Granville 9 Z.....3,483
Gravesville 10 S.....101
Great Bend 5 P.....404
Great Neck 5 F.....4,106
Great Valley 15 E.....1,460
Greece Station 9 I.....500
Greendale 15 X.....505
Greene 15 P.....1,379
Green Lake 10 U.....50
Greenlawn 5 G.....505
Greenport 3 K.....3,066
Greenville 14 W.....303
Greenway 10 Q.....60
Greenwich 10 Y
Greenwich Junction 10 Y
Greenwood 15 I.....505
Greenwood Lake 2 D.....332
Greig 7 R.....126
Grenell 4 O
Grindstone 4 O.....102
Groton 13 N.....2,004
Grove 14 H
Groveland 12 I.....353
Guilderland 12 W.....227
Guilford 14 Q.....1,726

H

Hadley 9 W.....353
Hagaman 11 V.....867
Hague 7 Y.....151
Hailesboro 4 Q.....245
Haines Falls 15 W.....151
Halcott Center 15 U.....606
Hale Eddy 16 R.....101
Hall 12 K.....252
Halsey Valley 15 N.....207
Hamburg 12 D.....4,674
Hamden 15 S.....252
Hamilton 12 Q.....1,699
Hamlet 14 C.....303
Hamlin 9 H.....343
Hammond 3 P.....370
Hammondsport 14 K.....1,063
Hampton 8 Z.....675
Hampton Bays 4 J.....830
Hancock 16 R.....1,425
Hankins 17 S.....151
Hannacroix 14 X
Hannawa Falls 2 S.....227
Hannibal 9 M.....429
Harbor 11 S
Harriman 2 C.....655
Harrison 4 F.....1,655
Harrisville 5 R.....896
Hartfield 15 B.....101
Hartford, Washington Co. 9 Y.....209
Hartford, Cortland Co. 14 O.
Hartwick 13 S.....605
Hartwood 1 B
Harvard 16 S.....202
Haselton 3 X
Hastings 9 O
Hastings upon Hudson 4 E.....7,038
Haverstraw 3 E.....5,621
Hawkeye 3 W
Hayts Corners 13 L.....171
Hector 14 L.....125
Helena 1 T.....199
Helmuth 14 D
Hemlock 12 I.....454
Hempstead 5 F.....12,654
Henderson 7 N.....262
Henderson Harbor 6 N.....103
Herkimer 11 S
Hermon 3 R
Herring 6 O
Heuvelton 2 Q
Hicksville 5 G
Highland 1 E.....1,580
Highland Falls 2 E.....2,910
Highland Mills 2 D.....50
Highview 1 C.....168
Hillburn 3 D.....1,291
Hillsdale 15 Y.....101
Hilton 9 H
Himrod 13 L
Hinckley 9 S.....550
Hinsdale 15 F.....354
Hobart 14 T.....580
Hoffmans 11 W.....171
Hoffmeister 9 T
Hogansburg 1 T
Holbrook 5 H
Holcomb 11 J
Holland 13 F
Holland Patent 10 R.....340
Holley 10 H
Hollywood 4 T
Holmes 1 F
Holmesville 14 R
Holtsville 5 I
Homer 13 O
Honeoye 12 J
Honeoye Falls 11 I
Hoosick 11 Y
Hoosick Falls 11 Y
Hopkinton 2 T.....271
Horicon 7 X.....252
Hornell 14 I.....16,166
Horseheads 15 L.....2,525
Horseshoe 5 T
Horton 16 S.....80
Hortonville 17 S.....108
Houghton 14 G.....122
Howard 14 I.....223
Howells 1 C.....212
Howes Cave 13 V
Hubbardsville 12 Q.....505
Hudson 15 X.....12,413
Hudson Falls 9 X.....6,448
Hulberton 9 G.....454
Huletts Landing 7 Y.....101
Humaston 10 Q
Hume 14 G.....408
Humphrey 15 F.....490
Humphrey Center 15 F
Hunt 13 H.....50
Hunter 15 V.....624
Huntington 5 G.....9,010
Hurleyville 1 B.....482
Hurricane 4 X
Hyde Park 17 W.....745
Hyndsville 13 U.....177

I

Ilion 11 S.....9,878
Inavale 16 G
Indian Fields 13 W.....265
Indian Lake 7 V.....1,035
Inghams 11 T
Inlet 7 T.....273
Inman 3 V
Interlaken 13 L.....669
Ira 10 M.....151
Ira Station 10 M.....50
Irona 1 X.....50
Irving 13 C.....429
Irvington 4 E.....3,067
Ischua 15 F.....668
Island Park 5 F.....1,000
Islip 5 H.....1,740
Itaska 15 P.....86
Ithaca 14 M.....20,729

J

Jamaica 5 E
Jamesport 4 J.....356
Jamestown 16 C.....45,172
Jamesville 11 O.....1,005
Jamison Road 12 E.....48
Jaquins 16 A
Jasper 16 J.....394
Java Center 13 F
Jay 4 X.....151
Jayville 5 R
Jefferson 14 U.....227
Jeffersonville 17 S.....438
Jewett 15 V.....252
Johnson 2 C.....202
Johnsonburg 12 F.....256
Johnson City 16 O.....13,565
Johnsonville 11 Y.....555
Johnstown 11 U.....10,794
Jonespoint 2 E.....196
Jonesville 11 X.....151
Jordan 11 M.....1,145
Junius 11 L.....60

K

Kaaterskill 15 W
Kaaterskill Junction 15 V
Kanona 14 J.....353
Kasoag 9 P
Katonah 2 F.....955
Keene 4 W.....252
Keeseville 3 Y.....1,794
Kelleys Corners 15 U
Kellogg 12 E
Kelsey 16 R
Kendaia 12 L.....202
Kendall 9 G.....1,370
Kennedy 15 C.....505
Kent 9 G.....126
Kildare 4 U
Killawog 14 O.....303
Killbuck 15 E.....182
Kinderhook 14 Y.....821
King Ferry 13 M.....277
Kings 10 W
Kings Park 4 H.....1,290
Kingston 16 W.....28,166
Kirkwood 16 P.....211
Knapp Creek 16 F.....305
Knights 10 I
Knox 12 W
Knoxboro 11 Q
Knowlesville 10 G
Kyserike 17 V.....238

L

Lackawack 17 V.....171
Lackawanna 12 D
Lacona 8 O.....546
Ladleton 16 U.....50
Lafargeville 5 O
Lafayette 12 O
Lakebluff 10 L
Lake Clear Junction 4 V.....76
Lake George 9 X.....849
Lake Kushaqua 3 V
Lake Placid 4 W.....2,923
Lake Pleasant 8 U.....396
Lakeview 12 D.....359
Lakeville 12 I.....505
Lakewood 16 B.....1,825
Lamson 10 N.....50
Lancaster 11 E.....7,043
Lanesville 15 V.....156
Langdon 16 P
Lansingburg 12 X
Laona 14 C.....202
Lapham 2 X.....50
Larchmont 3 F.....6,314
LaSalle 10 D
Laurel 4 J.....28
Laurens 13 S.....246
Lawrence 5 F.....3,033
Lawrenceville 1 T.....252
Lawtons 13 D.....227
Lebanon 12 Q.....161
Lebanon Springs 13 Y.....405
Le Boeufs 3 U
Lee Center 9 Q.....327
Lees 11 Y
Leicester 12 H.....285
Leon 15 D.....737
Leonardsville 12 R.....379
Leroy 11 H.....4,465
Levanna 12 M.....101
Lewbeach 16 T.....75
Lewis 4 X.....403
Lewiston 10 D.....1,009
Lexington 15 V.....404
Liberty 17 T.....3,425
Lily Dale 14 B.....101
Lima 11 I.....893
Lime Lake 14 F
Limerick 5 O.....101
Limestone 16 E.....599
Lincklaen 13 P.....450
Lincoln 10 J.....151
Lincoln Park 10 I
Linden 11 G.....75
Lindenhurst 6 H.....4,040
Lindley 16 K.....180
Linlithgo 15 X.....252
Lisbon 2 R
Lisle 14 O
Little Falls 11 T.....11,059
Little Genesee 16 G.....255
Little Valley 15 E.....1,196
Little York 13 O.....121
Liverpool 10 O.....2,240
Livingston 15 X.....202
Livingston Manor 17 T.....909
Livingstonville 14 V.....605
Livonia 12 I.....774
Loch Muller 6 W.....50
Locke 13 N
Lockport 10 E.....23,122
Lockport Junction 10 E
Lockwood 16 M.....262
Locust Valley 5 F.....535
Lodi 13 L
Long Beach 6 I
Long Eddy 17 S
Long Island City 5 E
Longlake 6 U
Loonlake 3 V.....252
Lordville 17 R.....101
Lorraine 7 O.....141
Louisville 1 S.....150
Lowman 16 M
Lowville 7 Q
Loyd 1 E
Ludlowville 13 M
Luzerne 9 W
Lycoming 8 N.....505
Lynbrook 6 F.....11,976
Lyndonville 9 F.....708
Lyon Mountain 2 W
Lyons 11 K
Lyons Falls 8 R
Lysander 10 M

M

McColloms 3 V
McConnellsville 9 P.....202
McDonald 3 U
McDonough 14 P.....600
McGraw 13 O.....1,082
McGraws 16 I
McKeever 8 S.....151
McLean 13 N.....430
Macedon 11 J.....566
Machias 14 F.....1,390
Macomb 3 Q.....75
Madawaska 3 U
Madison 11 Q.....287
Madrid 2 R.....546
Mahopac 2 F.....412
Mahopac Falls 2 E.....454
Maine 15 O.....403
Malden 16 W.....251
Mallory 9 O.....151
Malone 1 U.....8,647
Malverne 5 G.....2,254
Mamaroneck 4 E.....11,766
Manchester 11 K
Manhasset 5 F
Manlius 11 O
Mannsville 7 O.....313
Manorville 4 I.....325
Mapes 16 H
Maplesprings 15 B.....55
Mapleton 12 M.....28
Maple View 9 O.....75
Marathon 14 O.....860
Marcellus 11 N.....1,183
Margaretville 15 U.....771
Mariaville 12 V.....764
Marietta 11 N.....148
Marion 10 K.....730
Mariposa 13 P
Markham 14 D
Marlboro 1 E.....812
Martindale 15 Y.....133
Martinsburg 7 Q.....309
Martisco 11 N
Maryland 13 T.....252
Masonville 15 R.....328
Massena 1 S.....10,633
Massena Springs 1 S
Mattituck 4 J.....965
Maybrook 2 D
Mayfield 10 V
Mayville 15 B.....1,267
Meadowbrook 2 D
Meadowdale 13 W.....25
Mechanicville 11 X.....7,968
Medina 10 F.....6,053
Medusa 14 W.....101
Mellenville 15 X.....404
Memphis 10 N.....230
Mendon 11 J.....353
Meredith 14 S.....101
Meridale 14 S.....151
Meridian 10 M.....240
Merrickville 15 S.....50
Merriewold 1 B
Merrill 1 W.....353
Messengerville 14 O.....101
Mexico 8 N.....1,297
Middleburg 13 V.....948
Middlefield 13 T.....202
Middle Granville 8 Z.....705
Middle Hope 1 D
Middleport 10 F.....1,596
Middlesex 12 J.....252
Middletown 2 C
Middleville 10 S
Mileses 17 S
Milford 13 S
Millbrook 17 X
Miller Place 4 I.....140
Millers 9 F.....101
Millers Mills 11 S
Millerton 16 Y.....917
Mill Neck 5 F
Millport 15 L
Milo 13 K
Milton 16 V.....1,007
Minaville 11 V.....202
Mineola 5 F.....8,139
Minerva 7 W.....202
Minetto 9 M.....405
Mineville 5 Y
Minnehaha 7 S
Minoa 10 O.....897
Modena 1 D.....202
Mohawk 11 S.....2,835
Mohegan Lake 2 E.....87
Moira 1 U.....405
Mongaup 2 B
Monroe 2 D.....1,608
Montauk 3 M.....50
Montela 17 U
Monteola 8 Q
Montezuma 11 M
Montgomery 1 D
Monticello 1 B.....3,447
Montoma 16 W
Montour Falls 14 L.....1,488
Montrose 3 E.....229
Moody 5 U.....25
Mooers 1 X.....465
Mooers Forks 1 X.....303
Moores Mills 1 F.....143
Moravia 12 N.....1,291
Moreland 15 L.....88
Moriah 5 Y
Moriah Center 5 Y.....101
Moriches 5 I.....262
Morley 2 R.....303
Morris 13 R.....554
Mooristown 3 Q.....501
Morrisville 2 X.....582
Morton 9 H.....252
Mottville 11 N.....303
Mountain Dale 1 B.....350
Mountainview 2 V.....50
Mount Arab 5 T
Mount Kisco 3 F.....5,127
Mount Lebanon 14 Y.....176
Mount Morris 12 H.....3,237
Mount Pleasant 16 V.....67
Mount Sinai 4 H.....212
Mount Vernon 4 E.....61,499
Mount Vision 13 S.....151
Mumford 11 H.....606
Munnsville 11 Q.....345

N

Nanticoke 15 O.....53
Nanuet 3 E.....404
Napanoch 1 C.....636
Naples 13 J.....1,070
Narrowsburg 1 A.....353
Nassau 13 Y.....670
Natural Bridge 5 Q.....388
Natural Dam 4 Q.....176
Nehasane 6 T
Nelliston 11 U.....553
Nelson 11 P.....108
Nelsonville 2 F.....470
Newark 11 K.....7,660
Newark Valley 15 O.....795
New Baltimore 14 X.....157
New Berlin 13 R.....1,076
New Berlin Junction 14 R
New Bremen 6 Q.....222
Newburgh 1 E.....31,243
Newburgh Junction 2 D
New City 3 E.....453
Newcomb 6 V.....563
Newfane 9 E.....4,230
Newfield 14 M.....365
New Hartford 11 R.....1,884
New Haven 8 N.....1,404
New Hyde Park 5 G.....3,309
New Kingston 15 T.....50
New Lebanon 13 Y
New Lisbon 13 R.....101
Newman 4 W
New Milford 3 C.....202
New Paltz 17 W, 1 D.....1,362
Newport 10 S.....696
New Rochelle 4 E.....54,055
New Russia 5 X.....25
Newtonfalls 4 S.....505
New Woodstock 12 P.....320
New York 5 E.....6,930,446
New York Mills 10 Q.....4,002
Niagara Falls 10 D.....75,398
Nichols 16 N.....533
Nicholville 2 T.....404
Nile 15 G.....138
Niobe 16 B.....202
Niverville 14 X.....302
Norfolk 1 S.....1,100
Northampton 10 V.....404
North Bangor 3 U.....319
North Blenheim 14 U.....303
North Brookfield 12 R.....303
Northbush 10 U.....151
North Chatham 14 X.....161
North Clymer 16 A.....174
North Cohocton 13 J
North Collins 13 D
North Creek 7 W
North Elba 4 W
North Evans 12 D
North Fairhaven 9 M
North Greece 10 I
North Hudson 6 X
North Java 13 F
North Lawrence 1 T
North Newark 11 K
North Norwich 13 Q.....109
North Petersburg 12 Y.....202
North Pitcher 13 P.....131
Northport 4 G.....2,558
North River 7 W.....405
North Rose 10 L.....756
North Spencer 15 M.....29
North Stephentown 13 Y.....45
North Stockholm 2 S.....75
North Syracuse 10 O.....1,766
North Tonawanda 11 D.....19,020
Northville 10 V.....1,248
Norton Hollow 16 I
Norway 10 S.....106
Norwich 13 Q.....8,377
Norwood 2 S.....1,980
Nunda 13 H.....1,084
Nyack 3 E.....5,389
Nyland 1 T

O

Oakdale Station 5 H.....191
Oakes 1 E
Oakfield 11 G.....1,917
Oakhill 14 V.....202
Oakland Valley 1 B
Oaksville 12 S
Oakwood 11 M.....176
Obernburg 17 S.....34
Ocean Beach 5 I.....205
Odessa 14 L.....367
Ogdensburg 2 Q.....16,904
Ohio 9 S.....70
Olcott 9 E.....404
Old Forge 7 S.....835
Old Westbury 5 F.....1,253
Olean 16 F.....21,790
Olivebridge 17 V.....206
Oliverea 16 U.....28
Olmstedville 7 W.....202
Omar 4 O.....101
Onchiota 3 V.....50
Oneida 10 Q.....10,559
Oneonta 14 S.....12,527
Onondaga 11 O.....202
Onoville 16 D.....161
Ontario 10 J.....506
Ontario Center 10 J.....277
Oramel 14 G.....147
Oriskany 10 R.....1,142
Oriskany Falls 11 Q.....853
Orleans 11 K.....176
Orwell 8 O.....505
Osceola 8 P.....101
Ossining 3 E.....15,241
Oswegatchie 5 S.....505
Oswego 9 M.....22,651
Otego 14 S.....555
Otisco Valley 12 N.....75
Otisville 1 B
Otselic 12 P
Otter Lake 8 S.....80
Otto 14 D.....800
Ouaquaga 16 Q.....203
Ovid 13 L.....530
Owasco 12 M.....252
Owego 16 N.....4,694
Owlshead 2 V.....50
Oxford 14 Q.....1,601
Oyster Bay 5 F.....2,310

P

Painted Post 15 K
Palatine Bridge 11 U
Palenville 15 W
Palmer 9 W
Palmyra 11 K
Panama 16 B
Paradox 6 X.....101
Paris 11 R
Parish 9 O
Parishville 2 T
Parksville 17 T
Patchogue 5 I
Patterson 1 F
Paul Smiths 3 V
Pavilion 12 H.....1,300
Pawling 1 F.....1,204
Pearl River 4 E.....1,210
Peasleeville 2 X
Peconic 3 K.....461
Peekskill 2 E.....17,139
Pekin 10 D.....121
Pelham 3 F.....2,053
Pembroke 11 F.....260
Penfield 10 J.....906
Pennellville 9 N.....202
Penn Yan 13 K.....5,521
Pepacton 16 T
Perkinsville 13 I
Perry 12 H
Perrysburg 14 D
Perrys Mills 1 X
Perryville 11 P.....176
Persia 14 D
Peru 2 X.....606
Peruville 13 N.....262
Petersburg 12 Y.....404
Phelps 11 K.....1,420
Philadelphia 5 P.....817
Phillipsport 1 C.....670
Philmont 15 X.....1,867
Phoenicia 16 V.....357
Phoenix 10 N.....1,725
Piercefield 4 U.....880
Piermont 4 E.....1,765
Pierrepont 3 S.....202
Pierrepont Manor 7 O.....281
Pike 15 G.....321
Pilot Knob 8 X
Pine Bush 1 C.....707
Pine City 16 L.....234
Pinehill 15 U.....289
Pine Island 2 C.....303
Pinelawn 5 G.....86
Pine Plains 16 X.....908
Pine Valley 15 L.....275
Pinnacle 10 V
Piseco 9 U.....80
Pitcher 13 P.....600
Pittsfield 13 R.....70
Pittsford 10 J.....1,455
Plainville 10 M.....156
Plandome 5 F.....769
Plattsburg 2 Y.....13,323
Pleasant Valley 17 X.....444
Pleasantville 3 E.....4,568
Plessis 4 P.....227
Plumadore 2 V
Plumbrook 1 S
Poestenkill 12 Y.....333
Point Peninsula 6 N.....30
Pointrock 9 Q.....128
Poland 15 C.....462
Poolville 12 Q.....266
Pomfret 14 B
Pompey 11 O
Pope Mills 3 Q.....151
Portageville 13 G.....472
Port Byron 11 M.....890
Port Chester 4 F.....22,662
Port Crane 15 P.....252
Port Dickinson 15 P.....1,904
Portewer 17 W.....1,211
Port Gibson 11 K
Port Henry 5 Y.....2,038
Port Jackson 2 Y
Port Jefferson 4 H.....2,210
Port Jervis 2 B.....10,230
Port Kent 3 Y.....202
Portland 14 B.....455
Portlandville 13 S.....151
Port Leyden 8 R.....717
Portville 16 F.....973
Port Washington 5 F
Post Creek 15 L
Potsdam 2 S.....4,136
Pottersville 7 W.....353
Poughkeepsie 1 E.....40,123
Poughquag 1 F.....139
Prattsburg 13 J.....583
Prattsville 14 U.....387
Preble 12 O
Presho 16 K
Prospect 9 R
Protection 13 F
Pulaski 8 O
Pulteney 13 K.....354
Pultneyville 9 K.....303
Purdys 2 F
Purling 15 W.....252
Putnam Station 7 Y.....60
Pyrites 3 R

Q

Quogue 5 I.....758

R

Rainbow Lake 3 V
Ramapo 3 D
Randall 11 U
Randolph 15 D
Ransomville 10 D.....707
Raquette Lake 7 T.....151
Raquette Lake Station 7 T
Rathbone 15 J.....121
Ravena 11 X.....1,962
Ray 11 G.....72
Raybrook 4 V.....25
Raymondville 1 S.....243
Red Creek 10 L.....560
Redfield 8 P.....583
Redford 2 W.....303
Red Hill 16 U
Red Hook 16 W.....996
Red House 16 E.....422
Redwood 4 P.....580
Relius 11 M
Remsen 9 R.....441
Remsenburg 5 J.....176
Reniff 16 M
Rensselaer 13 X.....11,213
Rensselaer Falls 3 R.....285
Rensselaerville 13 V.....222
Retsof 12 H.....505
Retsof Junction 12 H
Rexford 12 W.....151
Rexville 16 I.....252
Reynolds 11 X
Reynoldsville 14 L.....218
Rhinebeck 16 W.....1,569
Rhinecliff 17 W.....614
Rices 6 O
Riceville 14 E
Richburg 16 G.....574
Richfield 12 S.....205
Richfield Springs
Richford 14 O
Richland 8 O.....303
Richmondville 13 U.....618
Richville 3 Q.....324
Rifton 17 W.....349
Ripley 15 A.....2,480
Riverhead 4 J.....2,505
Riverside 7 W.....671
Riverside Junction 16 E
Rochester 10 I.....328,119
Rock City Falls 10 W.....202
Rockdale 14 R.....113
Rock Glen 12 G.....263
Rockland 16 T.....252
Rockrift 16 S.....101
Rock Stream 14 L.....126
Rockville 15 G.....61
Rockville Center 5 F.....13,718
Rockwells Mills 14 R.....112
Rockwood 11 U.....256
Rocky Point 4 I.....212
Rodman 6 O.....180
Rogers Rock 7 Y
Rome 10 Q
Romulus 12 L
Roosevelt 5 F
Roscoe 16 T
Rose 10 L.....430
Roseboom 12 T.....606
Rose Hill 11 N.....101
Rosendale 17 W.....536
Roseton 1 E.....236
Rosiere 5 N.....60
Rossburg 14 G.....115
Rossie 4 Q.....137
Rotterdam Junction 12 W
Rouses Point 1 Y
Roxbury 15 U.....422
Ruby 16 W.....141
Rushford 14 G.....1,010
Rushville 12 K.....456
Russell 3 R.....303
Rye 4 F.....8,712

S

Sabael 7 V
Sabattis 5 T
Sacandaga 10 V
Sackets Harbor 6 O.....742
Sag Harbor 4 K
Saint George 6 I
Saint Huberts 5 X
Saint James 4 H
Saint Johnsville 11 T
Saint Lawrence 5 O.....75
Saint Regis Falls 2 U
Salamanca 15 E
Salem 10 Y
Salisbury 10 T
Salisbury Center
Saltpoint 17 X.....117
Salt Springville 12 T.....151
Saltvale 12 G
Samsonville 17 V
Sanborn 10 D.....429
Sandlake 13 Y
Sandusky 13 F.....355
Sandy Creek 8 O.....644
Santa Clara 2 U.....151
Saranac 2 X.....349
Saranac Inn 4 V.....75
Saranac Lake 4 V.....8,020
Saratoga Springs 10 X
Sardinia 13 F
Saugerties 16 W
Sauquoit 11 R
Savannah 11 L
Savona 15 K
Sayville 5 H.....1,960
Scarsdale 3 F
Schaghticoke 11 Y.....555
Schenectady 12 W.....95,652
Schenevus 13 T
Schoharie 13 V
Schoharie Junction 12 V
Scholes 14 H
Schroon Lake 6 X
Schuyler Lake 12 S
Schuylers Falls 2 X
Schuylerville 10 X.....1,411
Scio 15 H.....1,040
Sciota 1 X.....101
Scotia 12 W.....7,409
Scottsburg 13 I.....176
Scottsville 11 I.....940
Sea Breeze 10 I.....1,505
Sea Cliff 5 F.....3,448
Seaford 6 G.....507
Selden 5 H.....90
Selkirk 13 X.....50
Seneca Falls 11 L.....6,443
Sennett 11 M.....202
Setauket 4 H.....518
Severance 6 X.....50
Seward 12 U.....202
Shady 16 V.....37
Shaker Crossing 12 H
Shandaken 16 V
Sharon Springs 12 T.....361
Sheds 12 P.....85
Shekomeko 16 Y.....70
Shelter Island 3 K.....353
Shelter Island Heights 3 K.....562
Sherburne 13 Q.....1,077
Sheridan 13 C.....303
Sherman 15 A.....769
Sherrill 10 Q.....2,147
Shinhopple 16 S.....50
Shinnecock Hills 4 K
Shokan 16 V.....222
Shoreham 5 I.....135
Shortsville 11 K.....1,335
Shushan 10 Y.....328
Sidney 15 R.....2,438
Sidney Center 15 R.....454
Sierks 12 F
Silverbay 7 Y.....25
Silver Creek 13 C.....3,165
Silver Lake 12 H.....36
Silvernails 16 X
Silver Springs 13 G.....879
Sinclairville 15 C.....589
Skaneateles 11 N.....1,876
Slatehill 2 C.....252
Slaterville Springs 14 N.....400
Sloansville 12 V.....269
Sloatsburg 3 D.....1,625
Smithboro 16 N.....254
Smiths Mills 13 C.....101
Smithtown 5 H.....355
Smithtown Branch 5 H.....1,000
Smithville 6 O.....252
Smithville Flats 14 P.....411
Smyrna 13 Q.....227
Snyder 11 E.....1,005
Sodus 10 K.....1,450
Sodus Center 10 K
Sodus Point 10 K
Solon 13 O.....100
Solvay 11 N.....7,963
Sonyea 13 H
Southampton 4 K.....3,717
South Apalachin 16 O.....40
South Bay 10 P
South Bethlehem 13 X
South Butler 10 L
South Cambridge 11 Y
South Canisteo 15 I
South Colton 3 S.....227
South Columbia 11 S.....267
South Corinth 10 W.....202
South Dansville 14 I
South Dayton 14 D
Southfields 3 D
South Gilboa 14 U
South Greenfield 10 W
South Hammond 4 P
South Hartford 9 X
South Hartwick 13 S
Southold 3 K
South Kortright 14 T
South Lansing 13 N
South Lima 12 I
South Livonia 12 I
South New Berlin 13 R
South Otselic 13 P
South Plattsburg 2 Y
South Plymouth 13 Q
Southport 16 L
South Russell 4 R.....60
South Rutland 6 P.....75
South Salem 2 F.....126
South Schroon 7 X.....202
South Valley 12 T.....101
South Wales 12 E.....202
South Westerlo 14 W.....178
Sparkhill 3 D.....820
Sparrow Bush 2 B.....308
Speculator 8 U
Spencer 15 M.....628
Spencerport 10 H.....1,249
Spencertown 14 Y.....252
Speonk 5 J.....199
Spragueville 4 Q.....176
Springcove 3 U
Spring Valley 3 E.....3,948
Springville 13 E.....2,538
Springwater 13 I.....555
Spy Lake 9 U
Staatsburg 17 W
Stamford 14 U
Standard 16 H
Standish 2 W
Stanfordville 17 X.....349
Stanley 12 L.....505
Stark 3 T.....303
Starkey 13 L.....151
Starkville 11 T.....202
Starlake 5 S.....75
Steamburg 15 D.....276
Stephentown 13 Y.....252
Sterling 9 M.....202
Sterling Forest 3 C
Sterling Station 9 M.....40
Sterlingville 5 P.....151
Stillwater 11 X.....1,052
Stissing 17 X.....87
Stittville 10 R.....353
Stockport, Columbia Co. 14 X.....333
Stockport, Delaware Co. 17 R
Stockton 14 B.....1,645
Stoneco 1 E
Stony Brook 4 H.....605
Stony Creek 9 W.....303
Stony Creek Station 9 W
Stony Point 3 E.....707
Stow 15 B.....50
Stratford 10 T.....1,010
Strongtown 17 U
Stroughs 5 P
Strykersville 13 F.....548
Stuyvesant 14 X.....505
Suffern 3 D.....3,730
Summerdale 15 A.....50
Summit 13 T.....303
Summitville 1 C.....228
Sundown 17 U
Surprise 14 W.....121
Suspension Bridge 10 D
Swain 14 H.....277
Swartwood 15 M.....92
Sylvan Beach 10 P.....106
Syosset 5 G.....202
Syracuse 11 O.....209,326

T

Taberg 9 Q
Tacoma 15 R
Tahawus 6 W
Talcottville 8 R
Talcville 4 R
Tannersville 1 W
Tarnesda 8 T
Tarrytown 3 E
Taylor 11 H
The Glen 8 W
Thendara 7 S
Theresa 5 P
Thomson 10 Y
Three Mile Bay 5 N
Throop 11 M
Thurman 8 W
Ticonderoga 6 Y.....3,680
Tioga Center 16 N.....309
Tivoli 16 W.....726
Tomkins Cove 3 E
Tonawanda 11 D
Tottenville 6 D
Towahloonda 6 U
Towners 1 F.....123
Town Line 11 E.....360
Treadwell 14 S.....227
Trenton Falls 9 R.....313
Triangle 14 P.....141
Tribes Hill 11 V.....75
Troupsburg 16 I
Trout Creek 15 R
Troy 12 X.....72,763
Trumansburg 13 M.....1,150
Truxton 13 O.....315
Tuckahoe 4 E
Tully 12 O
Tunesassa 1 D
Tunnel 15 P
Tupper Lake 4 I
Turin 8 Q
Turnwood 16 T
Tuscarora 13 H
Tuxedo Park 3 D
Tyrone 14 K

U

Ulster Park 17 W.....125
Unadilla 14 R.....1,063
Unadilla Forks 12 R
Uncas 7 Y
Underwood 5 X
Union 16 O
Uniongrove 16 T
Union Hill 10 J.....28
Union Springs 12 M.....791
Union Valley 13 P.....75
Unionville 2 B
Upper Jay 4 X
Upper Lisle 14 O.....101
Upton 11 G
Uptown 16 W
Ushers 11 X.....151
Utica 10 R

V

Valatie 14 X
Valley Falls 11 Y
Valley Stream 5 F
Valois 13 L
Vandalia 16 E
Van Etten 15 M
Varysburg 12 F
Vega 15 U
Venice Center 12 M
Vermontville 2 V
Vermontville Station 2 V
Vernon 11 Q
Verona 10 Q
Versailles 13 D
Vestal 16 O
Victor 11 J
Vineyard 14 B
Voorheesville 13 W

W

Waddington 1 R
Wadhams 4 Y.....151
Wading River 4 I
Wainscott 1 L
Walden 1 D
Walker 9 H
Wallace 14 J
Wallington 10 K
Wallkill 1 D
Walton 15 S
Walworth 10 J
Wampsville 11 P
Wanakena 5 S
Wantagh 5 F
Wappingers Falls 1 E.....3,336
Warner 10 N.....710
Warren 12 S.....141
Warrensburg 8 X
Warsaw 12 G
Warwick 3 C
Washingtonville 2 C
Wassaic 17 Y
Waterboro 15 C
Waterford 12 X
Waterloo 11 L
Water Mill 4 K
Waterport 9 G
Watertown 6 O
Waterville 11 R
Watervliet 12 X
Watkins Glen 14 L
Watts Flats 16 B
Waverly 16 M
Wawarsing 17 V
Wayland 13 I
Wayne 14 K
Wayville 11 X
Webster 10 J
Webster Crossing 13 J
Weedsport 11 M
Wells 9 V
Wellsbridge 14 R
Wellsburg 16 M
Wellsville 16 H
West Amboy 9 O
West Bangor 1 U
West Bergen 11 H
West Branch 9 Q
West Burlington 12 R
Westbury 5 F
West Clarksville 15 G
West Copake 16 Y.....151
West Coxsackie 14 W.....1,000
Westdale 9 P.....179
West Danby 14 M.....320
West Davenport 14 S.....101
Westday 9 W.....85
West Edmeston 12 R.....202
Westerlo 13 W
Westernville 9 R
Westfalls 12 E
Westfield 14 A.....3,466
Westford 13 T.....950
West Fort Ann 9 X
West Fulton 13 U.....161
West Hampton 5 J.....445
West Hampton Beach 5 J.....994
West Haverstraw 3 E.....2,805
West Henrietta 11 I.....186
West Hurley 16 W
West Laurens 13 R.....111
West Lebanon 13 Y
West Leyden 8 Q
West Martinsburg 7 Q
Westminster 4 O
West Monroe 9 O
Westmoreland 10 Q
West Oneonta 14 S
Westons Mills 16 F
West Point 2 E
Westport 4 Y
West River 13 J
West Salamanca 15 E
West Sayville 5 H.....1,010
West Stephentown 13 Y.....353
West Stockholm 2 S.....303
West Stony Creek 9 V
Westtown 2 C
West Union 16 I
West Valley 14 E
West Webster 10 J
West Winfield 11 R
Weverton 7 W
Whallonsburg 4 Y
Wheeler 14 J
Whippleville 1 V
Whitechurch 14 N
Whiteface 4 W
Whitehall 8 Y
White Lake 1 A
White Plains 4 E
Whitesboro 10 R
Whitestone 5 E
Whitesville 16 I.....528
Whitney Point 15 P.....639
Willard 13 L.....808
Willards Station 15 P
Willet 14 P
Willets 13 M
Williamson 10 K
Williamstown 9 P
Williamsville 11 E
Willow 16 V
Willowemoc 16 T
Willsboro 3 Y
Willseyville 15 N
Wilmington 3 W
Wilson 9 E
Wilton 10 X
Windham 14 V
Windsor 16 Q
Winfield 11
Winterton 1
Winthrop 1
Wiscoy 13
Witherbee 5 X
Wolcott 10 L
Wolf Pond 2
Woodard 10 N
Woodbourne 1
Woodfalls 1 X
Woodford 15 S
Woodgate 8 R
Woodhull 16 J
Woodridge 1 B
Woods 6 S
Woodstock 16 W
Worcester 13 T
Wright 7 Y
Wurtsboro 1 C
Wymanock 13 Y
Wyoming 12 G

Y

Yale 12 L
Yaphank 5 I
Yonkers 4 E.....134,646
York 12 H.....202
Yorkshire 13 I
Yorkville 10 R
Youngs 15 R
Youngstown 9 D
Yulan 1 A.....27

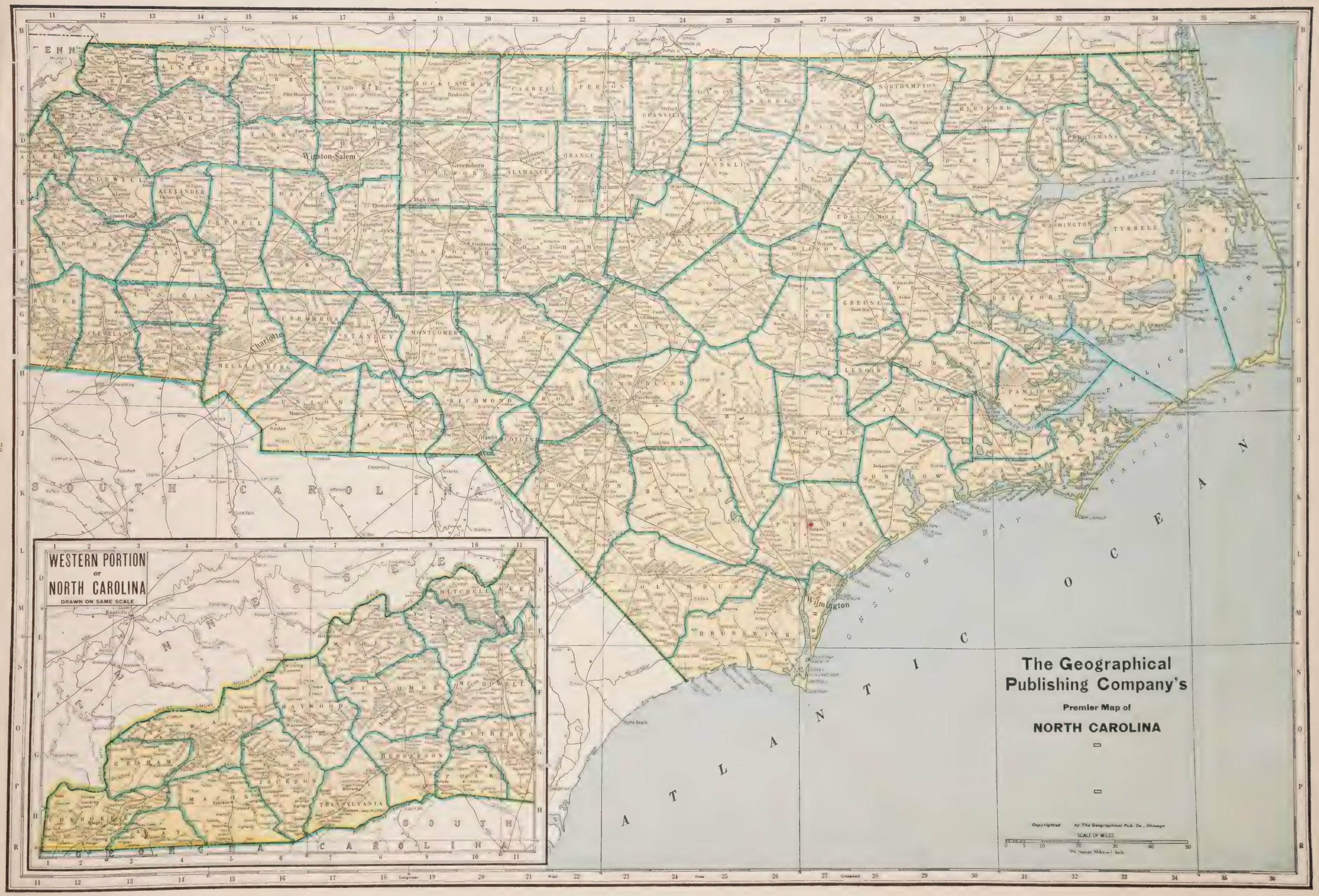
The Geographical Publishing Company's
Premier Map of
NORTH CAROLINA
WESTERN PORTION OF NORTH CAROLINA
DRAWN ON SAME SCALE
Copyrighted by The Geographical Pub. Co., Chicago
SCALE OF MILES
Winston-Salem
Greensboro
Durham
Raleigh
Charlotte
Wilmington
Asheville
Fayetteville
Goldsboro
Knoxville
SOUTH CAROLINA
ATLANTIC OCEAN
ALBEMARLE SOUND
PAMLICO SOUND
Longitude West from Greenwich

GAZETTEER OF NORTH CAROLINA

County	Key		Sq. Miles Area	Population
Alamance	21	D	482	42,140
Alexander	14	E	289	12,922
Alleghany	14	C	234	7,186
Anson	19	H	556	29,349
Ashe	12	C	427	21,019
Avery	11	D	238	11,803
Beaufort	31	F	840	35,026
Bertie	30	D	703	25,844
Bladen	24	K	976	22,389
Brunswick	25	M	790	15,818
Buncombe	8	F	682	97,937
Burke	12	E	534	29,410
Cabarrus	16	G	390	44,331
Caldwell	12	E	471	28,016
Camden	33	C	220	5,461
Carteret	32	J	578	16,900
Caswell	21	C	402	18,214
Catawba	14	F	408	43,991
Chatham	21	F	696	24,177
Cherokee	2	H	454	16,151
Chowan	32	D	165	11,282
Clay	3	H	220	5,434
Cleveland	12	G	496	51,914
Columbus	24	L	933	37,720
Craven	30	G	660	30,665
Cumberland	23	H	670	45,219
Currituck	34	C	292	6,710
Dare	35	E	377	5,202
Davidson	18	E	569	47,865
Davie	16	E	258	14,386
Duplin	27	J	790	35,103
Durham	23	D	312	67,196
Edgecombe	28	E	509	47,894
Forsyth	17	D	388	111,681
Franklin	25	D	468	29,456
Gaston	14	G	363	78,093
Gates	32	C	359	10,551
Graham	3	G	298	5,841
Granville	24	C	503	28,723
Greene	28	G	252	18,656
Guilford	19	D	691	133,010
Halifax	27	C	676	53,246
Harnett	23	G	588	37,911
Haywood	6	F	546	28,273
Henderson	9	G	358	23,404
Hertford	30	C	341	17,542
Hoke	22	H	417	14,244
Hyde	34	F	617	8,550
Iredell	15	E	588	46,693
Jackson	6	G	494	17,519
Johnston	25	F	807	57,621
Jones	29	H	417	10,428
Lee	22	F	261	16,996
Lenoir	28	H	390	35,716
Lincoln	14	F	299	22,872
McDowell	11	F	400	20,336
Macon	5	H	513	13,672
Madison	8	E	436	20,306
Martin	30	E	438	23,400
Mecklenburg	15	G	597	127,971
Mitchell	10	D	213	13,962
Montgomery	19	G	498	16,218
Moore	21	G	639	28,215
Nash	27	D	686	52,782
New Hanover	27	M	216	43,010
Northampton	29	C	504	27,161
Onslow	29	J	743	15,289
Orange	22	D	390	21,171
Pamlico	31	H	350	9,299
Pasquotank	33	C	223	19,143
Pender	27	K	815	15,686
Perquimans	33	D	252	10,668
Person	22	C	391	22,039
Pitt	29	F	627	54,466
Polk	10	G	251	10,216
Randolph	19	F	803	36,259
Richmond	20	H	521	34,016
Robeson	23	J	990	66,512
Rockingham	19	C	579	51,083
Rowan	17	F	489	56,665
Rutherford	11	G	544	40,452
Sampson	25	H	886	40,082
Scotland	21	J	349	20,174
Stanly	18	G	416	30,216
Stokes	17	C	480	22,290
Surry	15	C	520	39,749
Swain	5	F	553	11,568
Transylvania	7	H	379	9,589
Tyrrell	34	E	390	5,164
Union	17	H	565	40,979
Vance	25	C	279	27,294
Wake	24	E	824	94,757
Warren	26	C	425	23,364
Washington	32	E	327	11,603
Watauga	12	D	303	15,165
Wayne	27	G	571	53,013
Wilkes	14	D	735	36,162
Wilson	27	F	373	44,914
Yadkin	16	D	312	18,010
Yancey	9	E	298	14,486
Total 100 Counties			48,740	3,170,276

A

Abbottsburg 24 L ... 158
Aberdeen 21 H ... 1,382
Aberly 29 J ...
Abner 19 G ... 11
Abshers 14 C ... 33
Acme 26 L ... 237
Acton 8 F ...
Adako 12 E ... 58
Addie 6 G ... 28
Addor 21 H ... 198
Adoniram 24 C ...
Advance 16 E ... 230
Ahoskie 30 C ... 1,940
Al 23 C ...
Airlie 27 C ... 40
Alarka 5 G ... 121
Albemarle 18 G ... 3,493
Albertson 27 H ...
Alert 26 D ... 40
Alexander 8 F ... 119
Alexis 14 G ... 113
Allen 16 H ... 33
Allenton 23 K ... 17
Alliance 31 H ... 50
Allreds 19 G ... 18
Alma 21 K ... 36
Almond 4 G ... 146
Altamahaw 20 D ... 252
Altamont 11 E ... 76
Altapass 10 E ... 101
Alto 8 F ...
Amelia 14 B ... 20
Amherst 31 F ...
Amity 15 F ... 45
Anatone 9 E ...
Andrews 3 H ... 1,747
Angier 23 G ... 759
Anna 14 B ...
Anneta 30 C ...
Ansonville 18 H ... 532
Apex 23 F ... 860
Apple Grove 12 B ... 24
Aquadale 18 H ... 56
Aquone 4 H ... 65
Arapahoe 31 H ... 295
Ararat 16 C ... 147
Archdale, Cleveland Co. 13 H ...
Archdale, Randolph Co. 19 E ... 628
Arcola 26 D ... 41
Arden 8 G ... 155
Argura 6 H ... 40
Armour 26 L ... 30
Ash 24 M ... 10
Asheboro 19 F ... 5,021
Asheville 8 F ... 50,1[illegible]7
Ashford 11 E ... [illegible]
Ashley Heights 1 H ... [illegible]
Ashton 27 L ... 53
Ashwood 31 H ...
Askewville 31 D ... 103
Askin 30 H ...
Athlone 9 E ... 30
Atkinson 26 L ... 331
Atlantic 33 J ... 685
Auburn 24 F ... 85
Aulander 30 D ... 1,041
Aurelian Springs 27 C ... [illegible]
Aurora 31 H ... 429
Austin 14 C ...
Autryville 24 H ... 111
Avoca 31 E ...
Avon 36 G ... 5
Avondale 11 H ... 80
Ayden 29 G ... 1,607
Aydlett 35 D ...
Ayersville 18 C ...
Azalea 9 F ... 112

B

Bachelor 31 J ... 20
Badin 18 G ... 3,051
Bagley 24 F ... 15
Bailey 26 F ... 631
Bain 18 F ... 22
Bakersville 10 D ... 426
Bald Creek 9 E ... 66
Bald Mountain 9 E ... 78
Baldwin 12 C ... 40
Balm 11 D ... 20
Balsam 6 G ... 80
Balsam Grove 7 H ... 148
Bamboo 12 D ... 35
Bandana 10 E ... 20
Banks 24 F ...
Banners 11 D ...
Banners Elk 11 D ... 840
Barber 16 F ... 20
Barco 35 C ... 10
Barkers Creek 6 G ... 35
Barnard 8 E ... 101
Barnardsville 9 F ... 227
Barnesville 22 L ... 36
Barrett 15 B ... 31
Batcave 9 G ... 101
Bath 31 G ... 361
Battleboro 27 D ... 333
Battle Ground 19 D ... 47
Bayboro 31 H ... 472
Beach Spring 32 D ...
Bearcreek 21 F ... 35
Beargrass 30 F ... 131
Bear Poplar 16 F ... 35
Beaufort 32 K ... 2,943
Beaumont 21 F ...
Beaver Creek 22 F ... 70
Beckwith 31 F ...
Beech 9 F ... 20
Beechcreek 11 C ... 101
Beelog 9 E ... 202
Belcross 34 C ... 25
Belew Creek 18 D ... 61
Belhaven 32 F ... 2,458
Bellair 30 H ...
Bellarthur 29 F ... 105
Belmont 14 H ... 4,124
Belva 8 E ... 45
Belvidere 32 C ... 126
Belwood 12 G ... 110
Benaja 20 C ...
Benbow 15 D ...
Beng 13 C ... 30
Benham 15 D ... 35
Bennett 21 F ... 248
Benson 25 G ... 1,522
Benton Heights 16 J ... 715
Bentonville 25 G ... 151
Berea 23 C ... 101
Bertha 35 D ... 15
Bessemer City 13 H ... 3,75[illegible]
Bessie 6 H ... 37
Beta 6 G ... 101
Bethania 17 D ... 117
Bethel 29 F ... 1,140
Bethel Hill 23 C ... 20
Bethunes 22 J ...
Bettie 32 J ...
Beulah 25 J ...
Beulaville 27 H ... 498
Big Laurel 8 E ... 75
Big Pine 7 E ... 709
Bigridge 6 H ...
Biltmore 8 F ...
Bina 12 B ... 28
Biscoe 20 G ... [illegible]
Bixby 16 E ... 78
Blackburn 13 F ...
Black Creek 27 F ... 358
Black Mountain 9 F ... 731
Blackwood 22 E ... 17
Bladenboro 23 K ... 582
Blades 31 J ... 25
Blaine 18 G ... 20
Blanch 21 C ... 126
Blantyre 8 G ... 58
Blounts Creek 31 G ... 25
Blowing Rock 12 D ... 503
Bluff 7 E ... 95
Boardman 23 L ... 158
Bogue Bank 31 K ...
Boiling Springs 12 H ... 672
Bolivia 26 M ... [illegible]
Bolton 25 L ... 980
Bonlee 21 F ... 230
Bonnerton 31 G ... 50
Boomer 13 D ... 26
Boone 12 D ... 1,294
Boonford 10 E ... 126
Boonville 16 D ... 394
Bosley 32 C ... 5
Wardville Sta.
Bostic 11 G ... 238
Bosts Mills 17 G ... 20
Bowdens 26 H ... 216
Bowditch 10 E ...
Bowie Sta. 12 C ...
Brandon 12 B ...
Brasstown 3 H ... 20
Brevard 8 H ... 2,33[illegible]
Brickton 9 G ... 29
Bridgeton 30 H ... 721
Bridgewater 11 F ... 215
Brim 16 B ... 43
Brinkleyville 27 D ... 28
Broadway 22 G ... 370
Brock 4 G ... 10
Brookford 13 E ... 634
Brooks 14 C ...
Brookside 12 C ... 10
Browns Summit 20 D ... 104
Brownwood 12 C ... 20
Bruce 28 F ... 15
Brummett 9 D ...
Bryson 5 G ... 1,804
Buck 3 D ... 16
Buckland 31 C ...
Buckner 9 E ... 50
Buckshoal 15 D ...
Buffalo Cove 12 D ... 15
Bughill 24 M ... 54
Buies 22 K ... 78
Buies Creek 24 G ... 376
Buladean 10 D ... 181
Bullock 24 C ... 35
Bunn 26 E ... 246
Bunnlevel 23 G ... 96
Bunyan 31 G ...
Burden 30 D ...
Burgaw 27 L ... 1,209
Burgess 33 D ...
Burlington 21 D ... 9,732
Burnsville 9 E ... 860
Burton 23 E ...
Busick 19 D ... 28
Butch 9 D ... 25
Butlers 31 E ...
Buxton 36 H ... 10
Bynum 22 E ... 202

C

Cabarrus 16 H ... 113
Calabash 24 N ...
Calahaln 16 E ... 31
Call 14 D ... 16
Calypso 26 H ... 538
Camden 34 ... 75
Cameron 22 G ... 287
Campbell 17 B ...
Cana 16 E ... 101
Candler 8 G ... 126
Candor 20 G ... 462
Canecreek 21 E ...
Cane River 9 E ... 62
Canto 7 F ... 60
Canton 7 F ... 5,061
Capella 17 C ...
Caraway 19 F ...
Carbonton 21 F ... 30
Cardenas 23 F ...
Carmen 8 E ... 26
Caroleen 11 H ... 1,900
Caroteen 9 D ...
Carpenter 23 E ... 40
Cariboro 22 E ... 1,242
Carthage 21 G ... 1,129
Cary 23 F ... 909
Casar 12 F ... 313
Cash Corner 32 H ... 40
Cashiers 6 H ... 216
Castalia 26 D ... 294
Catawba 14 F ... 340
Catharine Lake 28 J ... 78
Cedar Creek 24 J ... 77
Cedar Falls 20 F ... 230
Cedar Grove 22 D ... 101
Cedar Hill 18 H ...
Ceffo 22 C ...
Celo 10 E ... 106
Center Hill Sta. 31 D ...
Central Falls 19 F ... 515
Cerro Gordo 23 L ... 326
Chadbourn 23 L ... 1,311
Chalybeate Springs 23 G ... 55
Champion 13 D ... 10
Chandler 18 G ... 28
Channing 2 H ...
Chapanoke 33 D ... 67
Chapel Hill 22 E ... 2,697
Charles 16 E ...
Charlotte 15 H ... 82,645
Cheeks 20 F ...
Cheoah 3 G ... 65
Cherokee 5 G ... 95
Cherry 33 F ... 106
Cherryfield 7 H ... 181
Cherry Lane 14 C ... 17
Cherryville 13 G ... 2,755
Chicod 29 G ... 151
China Grove 16 F ... 1,258
Chinquapin 27 J ... 303
Chip 19 H ... 27
Chocowinity 30 G ... 202
Cid 18 F ... 26
Cisco 32 D ...
Citron 13 C ... 40
Claremont 14 F ... 368
Clarendon 23 M ... 150
Clarissa 10 E ... 49
Clark 30 H ...
Clarkton 24 L ... 456
Clayton 25 F ... 1,533
Clemmons 17 D ... 66
Cleveland 16 F ... 435
Cliffside 11 H ... 910
Clifton 12 C ... 1,746
Climax 20 E ... 118
Clinton 25 J ... 2,705
Clyde 7 F ... 458
Coats 24 G ... 562
Cofield 31 C ... 20
Coinjock 35 C ... 153
Colerain 31 D ... 229
Coles Store 20 F ... 36
Colfax 18 D ... 20
Collettsville 12 E ... 136
Collinwood 4 D ...
Colon 22 G ... 28
Columbia 33 E ... 864
Columbus 10 H ... 340
Comfort 29 J ... 76
Como 30 C ... 10
Concord 16 G ... 11,821
Conetoe 29 E ... 197
Congo 13 D ... 51
Connellys Springs 12 F ... 384
Conover 13 E ... 978
Conway 30 C ... 400
Cooleemee 16 E ... 2,010
Coolspring 15 E ...
Corbett 21 C ... 20
Corepoint 31 G ...
Corinth 22 G ... 60
Cornatzer 16 E ... 21
Cornelius 15 G ... 1,230
Corolla 35 C ...
Council 25 L ... 90
Courtney 16 D ...
Cove City 29 H ... 195
Cove Creek 6 F ... 60
Cowarts 6 G ... 42
Crabtree 7 F ... 153
Cramerton 14 H ... 2,536
Cranberry 11 D ... 403
Creedmoor 24 D ... 388
Creek 26 C ... 20
Cremo 31 D ...
Crestmont 6 F ...
Creston 12 C ... 809
Creswell 18 E ... 350
Cricket 14 D ... 20
Croatan 30 J ... 25
Crossnore 11 D ... 181
Crouse 13 G ... 225
Cruso 7 G ... 30
Culberson 1 H ... 196
Culbreth 23 D ...
Cullasaja 5 H ... 124
Cullowhee 6 G ... 60
Cumberland 23 H ... 80
Cumnock 22 F ... 101
Cunningham 22 C ... 30
Currie 26 L ... 104
Currituck 34 C ... 101
Cycle 15 D ... 18

D

Dabney 24 C ... 10
Dale 9 E ... 141
Dallas 13 G ... 1,483
Dalton 17 C ... 60
Dana 9 G ... 28
Danbury 18 C ... 414
Dandy 12 B ...
Darby 12 D ... 24
Dardens 31 E ... 25
Darkridge 11 D ... 35
Darnell 13 C ...
Davidson 15 G ... 1,445
Davidsons River 8 H ... 40
Davis 9 G ... 25
Day Book 9 D ... 262
Dealville 13 E ...
Dehart 14 C ... 28
Delco 26 L ... 198
Dellwood 6 F ... 131
Delway 26 K ...
Democrat 9 E ... 101
Dennis 10 G ...
Denny 22 J ... 102
Denton 18 F ... 540
Denver 14 G ... 222
Derita 15 G ... 105
Devotion 15 C ...
Dexter 24 C ...
Dillard 18 C ...
Dillingham 9 F ... 80
Dillsboro 6 G ... 281
Dimmette 14 D ...
Dimsdale 10 G ...
Dixie 14 H ...
Dobson 15 C ... 446
Dockery 14 C ... 61
Dome 9 F ... 45
Donnoha 16 D ... 36
Dothan 24 M ... 20
Doughton 15 C ... 30
Dover 29 H ... 621
Draper 19 B ... 1,010
Dresden 12 C ...
Drew 30 E ...
Drexel 12 E ... 781
Druid 8 E ...
Drumhill 31 B ... 30
Dry Creek 19 H ...
Dublin 13 H ... 190
Duck 35 D ... 20
Duck Creek 29 K ...
Dudley 27 H ... 148
Duke 23 E ...
Dulah 24 M ... 23
Dundarrach 22 J ... 101
Dunn 21 G ... 4,557
Durants Neck 33 D ... 60
Durham 23 E ... 52,026
Duvall 4 H ...
Dwight 32 D ...
Dysortville 11 F ... 78

E

Eagle Rock 25 E ... 25
Eagle Springs 20 G ... 221
Earl 12 H ... 122
Earleys 30 D ...
East Arcadia 25 L ... 36
East Bend 16 D ... 470
East Durham 23 E ...
East Flat Rock 9 G ... 1,062
East Kings Mountain 13 H ...
East Lake 35 E ... 15
East Laurinburg 21 J ... 814
East Lumberton 22 K ... 1,111
East Monbo 14 F ... 265
East Spencer 17 F ... 2,098
Edenton 32 D ... 3,562
Edgar 19 E ...
Edgemont 11 D ... 60
Edison 11 B ... 26
Edmonds 15 B ... 105
Edneyville 9 G ... 46
Edward 31 G ... 124
Edwards Crossroads 14 B ...
Efland 22 D ... 202
Ela 5 G ... 38
Elams 27 C ... 10
Elberon 26 C ... 36
Eldorado 18 G ... 65
Elease 24 J ... 15
Eleazer 18 G ... 19
Elizabeth City 33 C ... 10,030
Elizabethtown 24 K ... 766
Elkin 15 D ... 2,357
Elkland Sta. 12 C ...
Elk Mountain 8 F ...
Elk Park 11 D ... 488
Elkton 24 L ... 51
Ellenboro 11 G ... 431
Eller 17 E ...
Ellerbe 20 H ... 624
Ellijay 5 H ... 101
Elm City 27 E ... 904
Elmwood 15 F ... 168
Elon College 20 D ... 373
Elrod 21 K ... 135
Emerson 23 M ...
Emerson, Porterville Sta. 24 L ...
Emma 18 O ... 111
Enfield 28 D ... 2,234
Engelhard 34 G ... 141
English 8 E ...
Enola 12 F ...
Enterprise 17 E ...
Erastus 6 H ... 30
Erect 20 F ... 28
Erlanger 17 E ...
Ernul 30 H ... 70
Erwin 24 G ... 1,830
Eskota 9 E ...
Essex 27 D ... 50
Estatoe 10 E ... 28
Ether 19 G ... 96
Etna 5 G ... 19
Etowah 8 G ... 70
Eufola 14 F ... 65
Eulalie 5 H ...
Eureka 21 G ... 200
Eva 33 D ...
Evans 22 L ... 15
Everetts 30 E ... 270
Evergreen 23 L ... 190
Ewart 10 D ... 86
Exter 31 D ...
Exum 25 M ... 11
Exway 19 H ... 26

F

Fair Bluff 22 L ... 806
Fairfield 34 F ... 202
Fairmont 22 L ... 1,809
Fairntosh Sta. 23 D ...
Fairview 9 G ... 140
Faison 26 H ... 589
Faith 16 F ... 431
Falcon 24 H ... 280
Falkland 28 F ... 187
Fallcliff 6 H ...
Fallston 12 G ... 212
Farmer 18 F ... 42
Farmington 16 D ... 202
Farmville 28 F ... 2,056
Faust 8 E ... 85
Fayetteville 23 H ... 13,115
Ferguson 13 D ... 10
Fig 12 C ... 48
Finley 12 D ... 25
Fisher 19 H ...
Flat Rock 9 G ... 323
Flats 4 H ... 31
Fleetwood 12 C ... 28
Fletcher 8 G ... 555
Flinty 10 E ...
Florence 32 H ... 40
Folkstone 28 L ... 21
Fontana 3 G ... 50
Footville 15 D ...
Forest City 11 G ... 4,069
Fork 16 E ...
Forney 4 G ... 50
Fort Landing 34 E ... 12
Fountain 28 F ... 363
Four Oaks 25 G ... 684
Francisco 17 B ... 66
Frank 11 D ... 83
Franklin 5 H ... 1,096
Franklinton 25 D ... 1,320
Franklinville 20 F ... 673
Freeland 24 M ... 22
Freeman 25 M ... 25
Fremont 27 F ... 1,816
Friendship 18 D ... 35
Frisco 36 H ... 11
Frosty 22 E ...
Fullers 18 E ... 63
Fuquay Springs 23 F ... 963
Furches 13 C ... 70

G

Galveston 23 D ...
Gap 17 C ... 16
Garden City 10 F ... 50
Garland 25 J ... 509
Garner 24 F ... 475
Garysburg 28 C ... 284
Gastonia 13 H ... 17,094
Gates 31 C ... 50
Gatesville 31 C ... 306
Gatewood 21 B ... 30
Gay 5 H ... 40
Gaylord 31 G ...
Geneva 19 D ...
Genoa 26 G ... 15
George, Woodland Station 29 C ... 10
Georgeville 17 G ... 28
Germanton 17 C ... 121
Gerton 9 G ... 35
Ghio 20 J ... 33
Gibbs 11 E ...
Gibson 20 J ... 421
Gibsonville 20 D ... 1,605
Gilkey 11 G ... 151
Gilreath 14 D ... 45
Glade Valley 14 C ... 127
Glen Alpine 11 E ... 529
Glen Ayre 10 D ...
Glendale Springs 13 C ... 101
Glendon 21 G ... 20
Glenn 12 B ...
Glenola 19 E ... 10
Glen Raven 20 D ... 363
Glenville 6 H ... 100
Glenwood 11 F ... 20
Glenwood 19 D ... 132
Glenwood Station 10 F ...
Glidden 32 C ... 10
Globe 11 D ... 35
Gloucester 32 K ... 20
Gneiss 5 H ... 10
Godwin 24 H ... 131
Gold Hill 17 F ... 156
Gold Point 29 E ... 121
Goldsboro 27 G ... 14,971
Goldston 21 F ... 315
Goodspring 15 C ...
Gorman 23 E ...
Goshen 13 D ...
Gragg 11 D ... 20
Graham 21 D ... 2,972
Grandview 2 H ... 75
Grandy 35 D ... 10
Granite Falls 13 E ... 2,117
Granite Quarry 17 F ... 507
Grantsboro 31 H ... 151
Grantville 9 E ...
Grassy Creek 18 B ... 889
Gray 13 C ... 25
Grayson 12 B ... 20
Greenhill 10 G ... 10
Greenlee 10 F ...
Green Mountain 10 E ... 202
Greensboro 19 D ... 53,4[illegible]
Greens Creek 5 G ... 50
Greenville 29 F ... 9,20[illegible]
Gregory 34 C ... 10
Greystone 25 C ... 25
Griffith 15 H ...
Grifton 29 G ... 403
Grimesland 30 F ... 380
Grissom 24 D ...
Grist 23 L ...
Grover 12 H ... 435
Guilford College 19 D ... 210
Gulf 21 F ... 75
Gumberry 28 C ... 25
Gum Neck 34 F ... 70
Gupton 26 D ... 90
Gwyn 15 D ...

H

Hackney 22 E ...
Halifax 28 C ... 321
Hallison 20 G ... 15
Hallsboro 24 L ... 155
Halls Mills 14 C ... 31
Hallsville 27 J ... 56
Hamilton 29 E ... 508
Hamlet 20 J ... 4,801
Hampstead 28 L ... 26
Hampton 23 D ... 297
Hamptonville 15 D ... 319
Hanrahan 29 G ... 31
Harbinger 35 D ... 15
Harkers Island 32 K ... 45
Harley 13 D ... 20
Harmony 15 E ... 337
Harrellsville 31 D ... 159
Harris 19 J ... 121
Harrisburg 16 G ... 110
Hartman 18 C ...
Harts 15 F ...
Hartshorn 21 E ...
Harvard 10 E ...
Hassell 29 E ... 146
Hasty 21 K ... 58
Hatteras 36 H ... 40
Havelock 31 J ... 20
Hawbranch 21 G ... 30
Hawk 10 D ... 50
Haw River 21 D ... 1,205
Hayesville 3 H ... 305
Hayne 24 J ... 23
Hays 14 D ... 65
Haywood 22 F ... 105
Hazlewood 6 G ... 1,161
Heathsville 27 D ... 45
Heaton 11 D ... 95
Helton 13 B ... 1,120
Hemlock 12 B ... 126
Hemp 20 G ... 85
Henderson 25 C ... 6,345
Hendersonville 9 G ... 5,070
Hendrix 13 D ... 26
Henrico 27 B ... 8
Henrietta 11 H ... 1,860
Henry 13 F ...
Henry River 13 F ... 10
Hertford 32 D ... 1,914
Hester 24 D ... 55
Hewitts 4 G ...
Hexlena 30 D ...
Hickory 13 E ... 7,514
Hiddenite 14 E ... 295
Higgins 9 E ... 101
Highland 13 F ... 1,514
Highlands 5 H ... 443
High Point 18 E ... 36,708
High Rock 17 F ... 36
Highshoals 13 G ... 1,051
Hightowers 21 C ... 48
Hildebran 13 E ... 246
Hillgirt 9 G ... 20
Hillsboro 22 D ... 1,232
Hiwassee 1 H ... 25
Hobbsville 32 C ... 40
Hobgood 29 E ... 557
Hobucken 32 H ... 25
Hoffman 20 J ... 569
Hollis 11 G ... 40
Hollister 27 D ... 202
Hollyridge 28 L ... 70
Holly Springs 23 F ... 364
Holtsburg 17 F ...
Hominy 8 G ... 41
Hookerton 28 G ... 310
Hooverhill 18 F ...
Hope Mills 23 J ... 971
Hopkins 13 C ... 75
Hot Springs 7 E ... 637
Horse Shoe 8 G ... 31
Houstonville 15 D ... 41
Howard 31 E ...
Hubert 29 K ... 73
Hudson 12 E ... 650
Hughes 11 D ... 40
Hunters Bridge 31 F ... 50
Huntdale 9 D ... 126
Huntersville 15 G ... 800
Hunting Creek 14 D ... 27
Hurdle Mills 22 C ... 80
Hurricane 8 E ...
Husk 12 B ... 80

I

Icard 13 E ... 202
Icemorlee 16 H ... 596
Idalia 31 H ...
Idlewild 13 C ... 22
Index 13 C ...
Indiantown 34 C ... 12
Indian Trail 16 H ... 269
Inez 26 D ... 80
Ingalls 10 E ... 25
Ingold 25 K ... 100
Ink 14 C ...
Iotla 5 H ... 80
Iron Station 14 G ... 129
Itom 11 G ... 20
Ivanhoe 26 K ... 150

J

Jackson 28 C ... 724
Jackson Springs 20 H ... 267
Jacksonville 28 K ... 783
Jacocks 33 D ...
Jalong 23 C ... 201
James City 30 H ... 60
Jamesville 31 E ... 344
Japan 4 G ... 10
Jarvisburg 35 D ... 20
Jasper 30 H ...
Jefferson 12 C ... 296
Jennings 15 D ... 39
Jerome 24 J ...
Jerry 34 E ... 14
Joe 7 E ... 50
Johns 21 K ... 80
Jonas Ridge 11 E ... 101
Jones 25 L ...
Jonesboro 22 G ... 838
Jonesville 15 D ... 1,306
Jordan 20 F ...
Joy 11 E ... 21
Joynes 14 C ...
Judson 4 G ... 202
Julian 20 E ... 204
Just 9 E ...

K

Kannapolis 16 G ... 7,061
Kanoy 20 G ...
Kapps Mill 15 C ... 95
Katesville 25 D ...
Kearney 25 D ...
Kelford 30 D ... 458
Kellum 29 J ...
Kelly 25 L ... 103
Kemps Mills 20 F ...
Kenansville 27 J ... 454
Kenly 26 F ... 965
Kernersville 18 D ... 1,754
Kerr 25 K ... 26
Kimbolton 21 F ... 20
Kimesville 20 E ... 166
King 17 C ... 227
Kings Creek 13 E ... 101
Kings Mountain 13 H ... 5,632
Kinston 28 H ... 11,362
Kipling 23 G ... 101
Kittrell 25 D ... 220
Kitty Hawk 36 D ... 30
Knotts Island 35 C ... 50
Knottville 14 D ... 16
Kona 10 E ... 10
Kyle 4 H ... 40

L

Lagoon 25 L ...
La Grange 27 H ... 1,500
Lake Comfort 34 G ...
Lake Junluska 6 F ...
Lake Landing 34 G ... 75
Lake Toxaway 7 H ... 177
Lakeview 21 H ... 123
Lake Waccamaw 24 L ... 409
Landis 16 F ... 1,389
Lansing 12 B ... 267
Lanvale 26 M ...
Lasker 29 C ... 201
Latham 30 F ...
Lattimore 12 G ... 270
Laurel Branch 14 C ...
Laurel Hill 20 J ... 369
Laurel Springs 13 C ... 41
Laurinburg 21 J ... 3,312
Lawndale 12 G ... 728
Laws 22 D ...
Leaksville 19 B ... 1,814
Leaman 20 G ... 23
Leander 11 C ... 20
Leasburg 22 C ... 303
Leatherman 5 H ... 20
Ledger 10 E ... 63
Lee 7 E ...
Leechville 32 F ... 152
Leicester 8 F ... 154
Leland 26 M ... 37
Lemon Springs 22 G ... 50
Lena 23 J ... 15
Lenoir 12 E ... 6,532
Letitia 2 H ... 36
Lewarae 19 J ... 235
Lewiston 30 D ... 412
Lewisville 17 D ... 67
Lexington 17 E ... 9,652
Liberty 20 E ... 873
Lilesville 19 J ... 496
Lillington 23 G ... 751
Lincolnton 13 G ... 3,777
Linden 23 H ... 174
Linville 11 D ... 202
Linville Falls 11 E ... 181
Linwood 17 F ... 255
Littlefield 29 G ...
Littlerock Creek 10 D ...
Little Switzerland 10 E ... 303
Littleton 27 C ... 1,133
Locust 17 H ... 103
Lodo 15 H ...
Lomax 14 C ... 40
Longcreek 26 L ...
Longisland 14 F ... 210
Longshoals 13 G ...
Longview 13 E ... 1,262
Loray 15 E ... 83
Louisburg 25 D ... 2,182
Lovelace 14 D ... 51
Lovill 12 D ... 5
Lowe 22 K ... 51
Lowell 14 H ... 1,664
Lowesville 14 G ...
Lowgap 15 B ... 40
Lowland 32 H ... 60
Lucama 26 F ... 369
Lucia 14 G ...
Lukens 32 J ... 20
Lumber Bridge 22 J ... 214
Lumberton 22 K ... 4,216
Lynn 10 H ... 101
Lyons 23 D ... 30

M

McAdenville 14 H ... 914
McConnell 20 G ... 38
McCullers 24 F ... 50
McDonalds 22 K ... 141
McFarlan 18 J ... 138
McGrady 14 C ... 31
McLeansville 20 D ... 23
Macclesfield 28 F ... 356
Mackeys 32 E ... 80
Macon 26 C ... 227
Madison 19 C ... 1,497
Maggie 6 F ... 101
Magnetic City 10 D ...
Magnolia 26 J ... 802
Maiden 14 F ... 1,628
Makelyville 32 G ...
Makotoka 25 M ...
Mamers 23 G ... 30
Mamie 35 D ... 11
Manchester 22 H ... 50
Manly 21 H ... 269
Manndale 22 E ...
Manns Harbor 35 E ... 10
Manson 25 C ... 202
Manteo 36 E ... 547
Maple 34 C ... 6
Maple Cypress 29 H ...
Maple Hill 28 K ... 93
Maplesprings 13 D ... 13
Mapleville 26 D ... 90
Marble 3 H ... 304
Marcus 4 G ...
Margaret Sta. 29 B ... 138
Marietta 22 L ... 130
Marines 29 K ... 98
Marion 10 F ... 2,467
Mariposa 14 G ...
Marler 15 D ...
Marmaduke 26 C ... 40
Marshall 8 E ... 1,132
Marshallberg 32 K ... 60
Mars Hill 8 E ... 455
Marshville 17 J ... 933
Marston 20 J ... 53
Mast 11 C ... 23
Matney 11 D ...
Matrimony 19 B ...
Matthews 16 H ... 454
Maury 28 G ... 147
Mavaton 32 D ...
Maxton 21 K ... 1,386
Mayfield 20 C ...
Mayodan 18 C ... 1,948
Maysville 29 J ... 800
Maywood 21 D ...
Mazeppa 15 F ...
Meachams 30 J ...
Meadow 19 C ...
Meadow Creek 12 C ...
Meadows 18 C ... 16
Meat Camp 12 C ... 30
Mebane 21 D ... 1,668
Mechanic 19 F ... 23
Medlin 4 G ...
Medora 27 E ...
Meege 32 D ...
Melanchton 20 E ...
Melrose 9 H ...
Melvin Hill 10 H ... 25
Memory 11 D ...
Memory 11 G ...
Menlo 30 C ...
Menola 30 C ...
Merchant Mills 31 C ...
Merrimon 32 J ... 32
Merritt 32 H ... 40
Merry Hill 31 E ... 28
Merry Mount, Peschall Sta. 26 B ... 40
Merry Oaks 22 F ... 180
Mertie 13 C ...
Mesic 32 H ... 50
Metcalfs 12 G ...
Mica 10 E ...
Micaville 9 E ... 151
Michael 17 E ...
Michfield 19 F ...
Micro 26 F ... 222
Middleburg 25 C ... 138
Middle Cane 12 D ...
Middlesex 26 E ... 559
Middletown 34 G ... 75
Midland 17 H ... 111
Miles 14 C ... 20
Millbrook 24 E ... 50
Millcreek 23 C ... 87
Millers Creek 13 D ... 51
Millsaps 3 G ...
Mill Spring 10 G ... 168
Millwood 21 F ...
Milton 21 B ... 314
Milwaukee 29 C ... 321
Mineola 30 F ...
Mineral Springs 16 J ... 114
Minneapolis 11 D ... 58
Minnie 15 G ...
Minnie 19 G ...
Minon 16 G ...
Mint Hill 16 H ... 195
Mints, Mintz Sta. 25 J ... 81
Misenheimer, Misenheimer Spgs. Sta. 17 G ... 20
Mission 17 H ...
Mission 3 H ...
Mitchiner 25 D ...
Mitford 16 F ...
Mizpah 17 C ... 31
Mizzelle 31 F ...
Mocksville 16 E ... 1,503
Moffitt 20 F ... 52
Mojoson 18 D ...
Mollie 24 M ... 48
Moltonville 25 J ...
Monbo 14 F ...
Moncure 22 F ... 143
Moneyer 26 E ...
Monroe 16 J ... 6,100
Mon Swamp 34 F ...
Montague 26 L ...
Montezuma 11 D ... 167
Montford, Buncombe Co. 8 F ...
Montford, McDowell Co. 10 F ...
Montreat 9 F ...
Moodyville 28 H ...
Moore 7 G ...
Moore 26 L ...
Mooresboro 11 G ... 270
Moores Sdg. 28 E ...
Moores Springs 17 C ...
Mooresville 15 F ... 5,619
Mooresville Jct. 15 F ...
Mooshaunee 21 G ...
Moratock 18 G ...
Moravian Falls 13 D ... 77
Morehead City 31 K ... 3,482
Morgans 33 C ...
Morganton 12 F ... 6,110
Moriah 23 D ... 40
Morris 11 G ...
Morrison 20 J ...
Morrisville 23 E ... 161
Morse 34 C ...
Mortimer 11 E ... 50
Morven 18 J ... 590
Moss Neck 22 K ...
Moulton 25 D ...
Mountain Home 9 G ... 15
Mountain Island 14 G ... 464
Mountainview 26 C ... 25
Mount Airy 16 C ... 6,045
Mount Gilead 18 H ... 1,011
Mount Gould 31 D ...
Mount Holly 14 G ... 2,254
Mount Mitchell 10 E ...
Mount Mourne 15 G ... 97
Mount Olive 26 H ... 2,688
Mount Pisgah 14 E ...
Mount Pleasant 17 G ... 838
Mount Sterling 6 F ... 48
Mount Tirzah 23 D ...
Mount Ulla 16 F ... 26
Mount Vernon 16 E ... 95
Mount Zion 13 D ... 20
Mowfield 28 C ...
Moxley 14 C ...
Moyock 34 C ... 101
Murchison 9 E ... 27
Murfreesboro 30 C ... 1,001
Murnford 33 C ...
Murphy 2 H ... 1,612
Murphy Jct. 8 F ... 23
Myatt Mills 24 F ... 20
Myers 14 C ...
Myrick 27 C ...

N

Nags Head 36 E ... 39
Nakima 24 M ... 20
Namur 6 H ...
Nance 20 C ...
Nantahala 4 G ... 101
Naples 9 G ...
Nashville 26 E ... 1,136
Nathans Creek 13 C ... 50
Navassa 26 M ... 227
Nazareth 24 F ...
Nealsville 10 F ... 101
Nebo 11 F ... 237
Needmore 5 G ... 30
Neese 20 E ...
Nella 12 B ...
Nellie 6 F ... 10
Nelms 32 H ...
Nelson 23 E ...
Nerrissa 29 K ...
Neuse 24 E ...
Neuse 29 J ... 101
Neverson 26 F ...
New Bern 30 H ... 11,922
New Castle 15 D ... 20
Newdale 10 E ... 28
Newell 16 H ... 107
Newhill 23 F ... 95
New Holland 34 G ... 16
Newhope, Iredell Co. 14 E ... 20
New Hope, Randolph Co. 18 F ...
New Hope Academy 18 F ... 25
New House 12 G ...
Newland 11 D ... 328
Newlife 14 C ... 113
New London 17 G ... 246
Newman 25 C ...
Newport 31 K ... 488
Newsom 18 G ... 62
New Stirling 14 E ...
Newton 13 F ... 4,394
Newton Grove 25 H ... 151
Niagara 21 H ... 28
Nicanor 32 C ... 20
Nick Bottom 5 G ...
Nimrod 15 H ...
Nixonia 14 G ...
Nixonton 33 D ...
Noland 5 G ...
Norca 28 D ...
Norfleet 29 D ...
Norlina 25 C ... 761
Norman 15 C ... 240
Norman 20 H ...
Norris 23 L ...
North 15 H ...
North Belmont 14 H ...
North Charlotte 15 H ... 1,531
North Cove 10 E ... 40
North Harlowe 31 J ... 60
North Lumberton 23 K ... 453
Northside 24 D ... 45
Northwest 26 L ...
North Wilkesboro 14 D ... 3,668
Norton 5 H ...
Norwood 18 H ... 1,462

O

Oak 10 F ...
Oakboro 17 H ... 421
Oak City 29 E ... 481
Oakdale 13 D ...
Oakdale 22 J ...
Oakhill 23 C ...
Oakland, Robeson Co. 23 J ...
Oakland, Transylvania Co. 7 H ... 35
Oakley 29 F ... 41
Oak Park 1 H ... 15
Oakridge 18 D ... 172
Oaks, Orange Co. 22 E ... 28
Oaks, Craven Co. 30 H ...
Oakspring 11 G ...
Oak Summitt 17 D ...
Oakwoods 14 D ... 10
Oalville 26 C ...
Obids 13 C ...
Observer 15 H ...
Occoneechee 22 D ...
Ocean 30 K ...
Ocona Lufty 5 F ...
Ocracoke 35 H ... 50
Odessa 7 F ... 26
Offen 14 C ...
Ogden 3 H ... 25
Ogreeta 2 H ...
Ogreeta 19 G ...
Okisko 33 D ...
Ola, Cleveland Co. 12 G ...
Ola, Haywood Co. 6 F ...
Old Dock 24 M ... 37
Old Fort 10 F ... 866
Old Furnace 13 H ...
Old Hundred 20 J ...
Old Murphy 2 H ...
Olds 35 D ...
Old Sparta 28 E ...
Old Trap 34 D ... 15
Olin 15 E ... 246
Olive Branch 17 H ...
Olivette, Caldwell Co. 12 E ...
Olivette, Buncombe Co. 8 F.
Olives 22 F ...
Olivia 22 G ... 70
Ollie 21 G ...
Olympia 31 H ...
Olyphic 24 L ...
Omega 16 E ...
Omohundro 20 J ...
Ophir 19 G ... 36
Orange 24 H ...
Oregon 20 C ...
Ore Hill 21 F ...
Ore Knob 13 C ...
Oriental 32 J ... 601
Orion 13 C ...
Orlando (Tryphosa P. O.) 5 H ...
Ormondsville 28 G ... 20
Orrum 22 L ... 209
Osborne 20 J ... 38
Osgood 22 G ... 25
Ostwalt 15 F ... 63
Oteen 9 F ... 202
Othello 12 C ... 20
Otila 35 D ...
Ottanola 9 G ... 25
Otto 5 H ... 80
Otway 32 K ... 40
Outlaws Bridge 27 H ...
Overhills 22 H ...
Owens 25 J ...
Owens 23 H ...
Oxford 24 C ... 4,100
Oyama, Durham Co. 23 E ...
Oyama, Catawba Co. 13 E ...

P

Pactolus 30 F ... 349
Painters 6 G ...
Paintfork 9 E ... 30
Paint Gap 9 E ... 40
Paintrock 7 E ... 25
Pallas 9 H ...
Palmerville 18 G ... 101
Palmyra 29 D ...
Pamlico 32 H ... 94
Pantego 32 F ... 329
Paolia 23 G ...
Parker, Northampton Co. 29 C ...
Parker, Ashe Co. 12 B ... 10
Parkersburg 25 J ... 94
Park Mountain 15 C ... 81
Parks 15 C ...
Parkton 23 J ... 436
Parkville 33 C ...
Parmele 29 E ... 341
Parrish 5 G ...
Parrotts 28 H ...
Parsonville 13 D ... 16
Partee 13 E ...
Pasley 27 K ...
Pasquotank 33 D ...
Patberry 32 F ...
Pates 22 K ...
Patrick, Greene Co. 28 F ...
Patrick, Cherokee Co. 1 H ... 10
Patterson, Caldwell Co. 12 D ... 183
Patterson, Bladen Co, 25 L ...
Patterson Spgs. 12 H ... 110
Pattons Ridge 13 D ...
Paw Creek 15 G ... 43
Peachland 17 J ... 208
Peachtree 3 H ... 25
Peachcocks 23 L ...
Pearl 12 G ...
Pearsalls 22 J ...
Pearson 12 F ...
Peden 13 B ... 68
Peeden 25 G ...
Pee Dee 19 J ... 838
Pee Dee Sta. 19 J ...
Pegnes 19 J ...
Pekin 19 H ... 40
Peletier 30 K ... 38
Pelham 21 B ... 166
Pembroke 22 K ... 524
Pender 28 D ...
Pendleton 30 C ... 67
Penland 10 E ...
Penny 23 E ...
Penrose 8 G ... 101
Pensacola 9 E ... 60
Peoples 22 F ...
Peoria 11 C ...
Peppers 10 D ...
Perkinsville 12 E ...
Persimmon Creek 1 H ...
Perth 24 K ...
Petersburg 28 J ...
Petra 13 E ...
Pfafftown 17 D ... 50
Phenoy 10 E ...
Phillips 29 H ...
Phoenix 26 M ... 112
Pick 23 C ...
Picketts 26 J ...
Piedmont 26 L ...
Pierces 24 L ...
Pigottsville 25 N ...
Pike Road 32 F ... 20
Pikeville 27 G ... 475
Pilot 25 E ...
Pilot Mountain 16 C ... 1,010
Pinebluff 21 H ... 289
Pine Hall 18 C ... 62
Pinehurst 21 H ... 353
Pine Level 26 G ... 497
Pine Log 24 L ...
Pineola 11 D ... 606
Pinetops 28 E ... 603
Pinetown 31 F ... 300
Pineview 22 G ... 40
Pineville 15 H ... 1,105
Piney Creek 13 B ... 38
Pink Hill 27 H ... 189
Pinkney 13 H ...
Pinkston 18 H ...
Pinnacle 17 C ... 404
Pinnix 17 F ...
Pinoca 15 G ...
Pinson 18 F ...
Pioneer Mills 16 H ...
Pisgah 19 F ... 35
Pisgah Forest 8 H ... 35
Pitchford 24 C ...
Pitts 11 E.
Pittsboro 22 F ... [illegible]
Plateau 13 F ...
Pleasant Garden 20 E ... [illegible]
Pleasanthill 28 C ... [illegible]
Plott 6 F
Plumtree 11 D ... 62
Plymouth 31 E ... 2,156
Pocket 21 G ...
Point Caswell 26 L ...
Point Harbor 35 D ... 16
Polkton 18 J ... 534
Polloksville 30 H ... 357
Pomona 19 D ... 50
Pomona Mills 19 D ...
Pools 28 G ...
Poolville 33 D ...
Pope 22 K ...
Poplar 9 D ... 75
Poplar Branch 35 D ... 60
Populi 24 K ...
Pores Knob 14 D ... 31
Porter 18 H ... 21
Portsmouth 34 H ... [illegible]
Postell 1 H ... [illegible]
Potecasi 30 C ...
Potters 31 F ...
Potts Crossing 26 H ...
Powell 32 D ...
Powells 24 L ...
Powells Point 35 D ... 45
Powellsville 30 D ... 194
Powers 23 K ...
Powhatan 25 F.
Prentiss 5 H ... 121
[illegible] B ... 47
[illegible] Creek 9 E ...
Princes 23 H ...
Princeton 26 G ... [illegible]
Princeville 28 E ... [illegible]
[illegible] 27 C ...
Proctor 3 G ... [illegible]
Proctorville 22 L ... [illegible]
Proffit 13 D ...
Progress 18 E ...
Propst 13 F ...
Prospect Hill 22 C ... 63
Prosperity 20 F ... 37
Providence 24 D ...
Proximity 19 D ...
Pughs 25 D ...
Pump 8 E ...
Pungo 32 F ... 25
Purcells 21 J ...
Purlear 13 D ... 25
Purley 21 C ...
Purnell 22 G ...
Purvis 21 K ... 45
Putnam 21 G ... 63
Pyatte 11 D ... 50

Q

Quail Roost 23 D ...
Quarry 14 D ...
Quebec 7 H ...
Queen 19 G ... 20
Quick 20 C ...
Quitsna 30 E ... 103

R

Rachel 19 F ...
Radical 14 C ... 21
Raeford 22 J ... 1,302
Raemon 21 K ...
Raleigh 24 E ... 37,379
Rama 15 H ...
Ramseur 20 F ... 1,220
Randall 16 F ...
Randleman 19 E ... 1,863
Randolphs 29 F ...
Ranger 2 H ... 75
Rankin 26 L ...
Ransomville 32 G ... 8
Raven 12 C ...
Ravensford 6 F ...
Ravenswood 29 J ...
Rawls 23 F ...
Raynham 22 K ... 77
Readybranch 13 D ... 33
Red Banks 22 K ...
Redbug 24 L ...
Red Cross 20 E ...
Reddies River 13 C ... 31
Redmon 8 E ...
Red Oak 27 D ... 2
Red Springs 22 J ... 1,300
Red Top 10 G ... 10
Reece 16 D ...
Reeds 17 E ...
Reelsboro 31 H ... 30
Reepsville 13 F ...
Reese 11 C ... 36
Regal 3 H ...
Register 24 L ...
Rehoboth 29 C ...
Reid 7 H ...
Reidsville 20 C ... 6,833
Reinhardt 14 G ...
Relief 9 D ... 83
Rennert 22 J ... 215
Reno 13 C ... 10
Retreat 7 G ...
Revere 8 E ... 40
Revolution 19 D ...
Rex 22 J ... 51
Reynolds 17 D ...
Reynoldson 31 C ...
Rhems 30 H ...
Rhine 13 C ...
Rhodes 26 J ...
Rhodhiss 13 E ... 954
Rhodo 3 H ...
Richards 27 L ...
Richardson 23 K ...
Richfield 17 G ... 221
Richlands 28 J ... 503
Rich Mountain 6 G ...
Rich Square 29 D ... 800
Riddle 34 D ...
Ridge, Madison Co. 8 F ...
Ridge, Gaston Co. 13 H ...
Ridgecrest 9 F ...
Ridgespring 28 G ...
Ridgeview 16 H ...
Ridgeville 22 C ... 20
Ridgeway 25 C ... 253
Riggsbee 22 E ... 112
Riley Jct. 28 H ...
Rileys Store 18 F ...
Rimer 17 G ...
Ringwood 27 D ... 155
Risden 12 D ...
Ritter 3 G ...
River Bridge 6 G ...
Riverdale 30 J ... 24
River Side 12 C ... 33
Riverside 5 H ...
Rives Chapel 21 F ...
Roanoke Rapids 28 C ... 3,404
Roaring River 14 D ... 101
Roark 12 C ...
Robbinsville 4 G ... 345
Roberdell 20 J ... 559
Roberdell Mills 20 J ...
Roberdo 19 G ...
Robersonville 29 E ... 1,188
Robeson 23 J ...
Roby 15 D ...
Rockcreek 21 E ...
Rock Cut 6 H ...
Rockfish 22 J ... 40
Rockford 16 D ... 277
Rockingham 20 J ... 2,906
Rockcrest 16 J ...
Rockton 25 E ...
Rockview 9 E ...
Rockwell 16 F ... 696
Rockyhock 31 D ...
Rocky Mount 27 E ... 21,409
Rock Mount Mills 27 E ...
Rocky Point 27 L ... 385
Rocky River 16 G ...
Rocky Springs 18 C ...
Rodanthe 36 F ... 40
Roduco 31 C ... 12
Roe 33 J ...
Rolesville 25 E ... 70
Rollins 8 E ...
Rominger 11 D ...
Ronda 14 D ... 344
Rooks 26 L ...
Roosevelt 9 G ...
Roper 32 E ... 660
Roscoe 22 E ... 25
Rose 26 G ...
Roseboro 24 J ... 794
Rosedale 33 C ...
Rose Hill 26 J ... 554
Roseland 20 H ...
Roseland 23 M ...
Rosemary 28 C ... 1,810
Roanoke Jct. ...
Rosewood 22 F ...
Rosindale 24 L ... 50
Roslin 23 J ...
Rosman 7 H ... 484
Rosser 22 F ...
Rougemont 23 D ... 112
Round Mountain 14 D ...
Round Peak 15 B ... 36
Roundtree 32 C ...
Rover 30 G ...
Rowland 21 K ... 915
Roxboro 23 C ... 3,657
Roxobel 29 D ... 330
Royal, Franklin Co. 25 D ...
Royal, Beaufort Co. 31 H ... 10
Royall 21 G ...
Royal Cotton Mills 24 E ... 470
Rozier 23 K ...
Rubyatt 20 H ...
Rudd 19 D ...
Ruffin 20 C ... 265
Rufus 12 D ... 303
Ruggles 28 D ...
Runion 7 E ...
Rupert 23 D ...
Rural Hall 17 D ... 404
Rushing 17 J.
Rusk, Burch. Sta. 15 C ... [illegible]
Ruskin 24 K ...
Russelville 18 J ...
Ruth 11 G ... 202
Rutherford College 12 E ... 330
Rutherfordton 11 G ... 2,020
Rutherwood 12 D ... 8
Rutledge 28 H
Ryes 23 G ...
Ryland 32 D ... 25

S

Saddle 15 C ... 13
Sains 12 F.
Saint Helena 2[illegible] L
Saint John 30 C.
Saint Pauls 23 J ... 2,090
Salemburg 25 J ... 322
Salem Chapel 18 D ... 31
Salem Sta. 18 D ...
Salisbury 16 F ... 16,989
Salter Path 31 K ...
Saluda 9 H ... 556
Salvo 36 F ...
Samarcand 20 G ... 115
Sanatorium 21 H ... 50
Sand Pit 25 J ...
Sands 12 C ... 48
Sandy 21 K ...
Sandy Bottom 8 E ...
Sandy Crossing 32 C ...
Sandy Ridge 18 B ... 265
Sanford 22 G ... 4,083
Sans Souci 31 E ...
Sapphire 6 H ... 50
Saratoga 28 F ... 137
Sarem 31 C ...
Satterwhite 24 C ...
Saulston 27 G ... 152
Saunook 6 G
Savage 32 C ... [illegible]
Saw Mills 12 E ...
Saxapahaw 21 E ... 86
Scaly 5 H ... 18
Scotland Neck 29 D ... 2,339
Scotts 14 E ... 20
Scotts Hill 28 L ... 51
Scottville 13 B ... 40
Scranton 33 G ... [illegible]
Scuppernony 33 E.
Seaboard 29 C ... 534
Sea Gate 27 M ... 680
Seagrove 19 G ... 245
Seagull 35 C ...
Sealevel 33 J ... 80
Sedalia 20 D ... 26
Selica 7 H ...
Selma 25 F ... 1,857
Selwin 32 C ...
Semora 22 C ... 38
Senia 10 D ... 50
Sevensprings 28 H ... 102
Severn 30 C ... 354
Sevier 10 E ... 60
Shallotte 25 N ... 214
Shannon 22 J ... 90
Sharpsburg 27 E ... 277
Shawboro 34 C ... 15
Sheffield 16 E ...
Shelby 12 H ... 10,789
Shelmerdine 30 G ... 39
Sherman 13 C ... 23
Sherrills Ford 14 F ... 43
Sherwood 11 C ... 25
Shiloh 34 D ... 101
Shipyard 33 C ...
Shoals 16 C ... 80
Shookville 6 H ...
Shooting Creek 4 H ... 40
Shulls Mills 11 D ... 38
Sidney 32 G ...
Silas 25 E ...
Silas Creek 13 B ...
Siler City 20 F ... 1,729
Siloam 16 C ... 252
Silverdale 29 K ... 33
Simmons 31 E ...
Simpsons Store 19 D ...
Sims 27 F ... 123
Sioux 9 D ... 23
Skibo 23 H ...
Skinnersville 33 E ...
Skyland 8 G ... 50
Sladesville 33 G ...
Slate 17 C ...
Sloan 27 K ...
Slocomb 23 H ... 30
Sloop Point 28 L ... 36
Slow Creek 3 H ...
Sly 12 C ... 33
Small 31 H ...
Smethport 12 C ...
Smith 17 B ...
Smithfield 25 G ... 2,543
Smiths 23 J ...
Smiths Grade 29 D
Smiths Mill 29 G.
Smokemont 5 F ... 25
Smyrna 32 K ... 10
Sneads Ferry 29 L ... 128
Snowcamp 21 E ... 88
Snowden 34 C ... 25
Snow Hill 28 G ... 826
Solola 5 G ...
Somerset 32 D ...
Sophia 19 E ... 83
Sound 33 E ...
South Biltmore 9 F ...
South Creek 31 H ... 133
Southerland 26 K ...
Southern Pines 21 H ... 2,524
South Gastonia Sta. 13 H ...
South Lowell 22 D ...
South Mills 33 C ... 404
Southmont 17 F ... 80
Southport 26 N ... 1,733
South River 16 E ...
South Rocky Mount 27 E ...
Southshore 34 E ...
Southside 13 G ... 213
South Tunis 31 C ...
South Wadesboro 18 J ... 224
South Winston-Salem 18 D ... 466
Sparta 14 B ... 159
Spear 10 D ... 46
Speed 29 E ... 95
Speedwell 6 H ... 38
Spence 17 D ...
Spencer 16 F ... 3,129
Spencers Mountain 14 H ...
Spero 19 F ...
Spies 20 G ... 66
Spindale 11 G ... 2,005
Spout Springs 22 H ...
Spray 19 B ... 6,025
Spring Bank 27 G ...
Spring Creek 7 F ... 36
Springfield 14 C ... 10
Spring Hill 21 J ...
Springhill 29 D ... 15
Spring Hope 26 E ... 1,222
Spruce 7 G ...
Spruce Pine 10 E ... 1,546
Spruill 32 H ...
Spurgeon 14 D ... 11
Stacey 20 C ... 615
Stackhouse 7 E ... 25
Stacy 33 J ... 50
Stagville 23 D ...
Staley 20 E ... 241
Stallings, Union Co. 16 H ...
Stallings, Franklin Co. 26 D ... 5
Stallings, Edgecomb Co. 28 E ...
Stancell 28 C ...
Stanfield 17 H ... 117
Stanley, Robeson Co. 22 K ...
Stanley, Gaston Co. 14 G ... 1,085
Stantonsburg 27 F ... 607
Star 19 G ... 634
Stateroad 15 C ... 135
Statesville 15 E ... 10,491
Stecoah 4 G ... 40
Stedman 24 H ... 291
Steeds 19 G ... 215
Stella 30 K ... 25
Stem 24 D ... 258
Stocksville 9 F ... 35
Stokes 29 F ... 128
Stokesdale 18 D ... 236
Stoneville 19 C ... 564
Stonewall 31 H ... 332
Stony Fork 12 D ...
Stony Point 14 E ... 340
Stovall 24 C ... 414
Straits 32 K ... 40
Stratford 14 B ... 20
Street 9 D ... 36
Strieby 19 F ... 27
Stump 11 E ...
Stumpypoint ... 5
Sturgills 12 B ...
Suburb 26 N ...
Suffolk Jct. 33 C ...
Sugar Fork 3 G ...
Sugar Grove 11 C ... 73
Sullins 10 E ...
Sulphur Spgs., Buncombe Co. 8 F ...
Sulphur Spgs., Montgomery Co. 19 H ...
Suggs 28 G ...
Suit 1 H ... 35
Summerfield 19 D ... 67
Summerville 23 G ...
Summit, Wilkes Co. 13 C ... 27
Summit, Rockingham Co. 20 C ...
Summit, Halifax Co. 27 C ...
Sunburst 7 G ...
Sunbury 32 C ... 136
Sunnyside 16 G ...
Supply 25 M ... 145
Suri 23 D ...
Susan 17 C ...
Sutherland 12 C ...
Sutherlands 21 J ...
Swain Lauada 5 G ...
Swan 32 E ...
Swan Creek 15 D ...
Swannanoa 9 F ... 151
Swann Sta. 22 G ... 202
Swanquarter 33 G ... 223
Swansboro 30 K ... 388
Swayney 5 F ... 25
Sweetwater 11 C ...
Swepsonville 21 D ... 445
Swiss 9 E ...
Switzerland Sta. 10 E ...
Swofford 10 E ...
Sycamore 35 E ...
Sylva 6 G ... 1,340
Sylvaola 24 F ...

T

Tablerock 11 E ...
Tabor 23 M (Mt. Tabor Sta.) ... 1,165
Talbotts 23 H ...
Talc Mountain 4 G
Tamarack 12 C.
Tapoco 3 G ... 20
Tarboro 28 E ... 6,381
Tardys 22 J ...
Tarheel 23 K ... 70
Tar River 24 D ... 40
Tate 11 G ...
Taton 24 J ...
Taylors 29 H ...
Taylorsyde 24 C ...
Taylor[illegible] D ... 926
Teacheys 26 K ... 141
Teague 7 F.
Teer 22 E ... 26
Tellico 4 H ...
Tennelina 7 E ...
Teresita 5 H ...
Terra Ceia 32 F ... 14
Terra Cotta 19 D ...
Terrell 14 F ... 11
Tew 29 E ...
Thaxton 12 B ... 22
Thelma 27 C ...
Thermal City 11 G ...
Theta 13 C ...
Thomas 28 L ...
Thomasville 18 E ... 10,090
Thompson 24 F ...
Thompsons 14 G ...
Thrift 15 G.
Thurman 30 J.
Thurmond 15 C ... 93
Thurston 14 E ...
Tile 13 E ...
Tillery 28 D ... 271
Tillery Siding 28 D ...
Timberlake 23 D ... 20
Helena Sta. ...
Timberland 21 H ... 80
Tinnin 22 D ...
Tobaccoville 17 D ... [illegible]
Tobermory 23 K ...
Todd 12 C ... 104
Toddy 28 F ...
Toecane 10 D
Togo 23 E ...
Tokay 23 H ...
Tolarsville [illegible] J
Toledo 9 E ...
Toliver 12 C ... [illegible]
Tolley 10 E.
Toluca 12 F
Tomahawk [illegible] K ... 25
Tomotla 3 H ... 60
Tom Thumb 3 H ...
Topnot 22 C ... 20
Topsail 28 L ...
Topsy 31 C ...
Topton 4 H ... 126
Tornwall 23 H ...
Towncreek 26 M ... 40
Townsend 11 D ...
Townsville 25 C ... 244
Tracadia 17 D ...
Tracy 12 C ...
Tradingford 17 F ...
Trailbranch 8 F ...
Transon 13 C ...
Traphill 14 C ... 61
Travis 33 E ...
Treetop 12 C ...
Trent 30 J ...
Trenton 29 H ... 500
Triangle 15 G ...
Trilby 23 C ...
Trinity 19 E ... 554
Trio 11 G ...
Triplett 12 D ... 45
Trotville 32 C ... 10
Trout 12 C ... 22
Troutmans 15 F ... 432
Troy 19 G ... 1,522
Trust 7 F ... 25
Truth 23 F ...
Truitts 31 B ...
Tryon 10 H ... 1,670
Tuckahoe 28 H ...
Tuckaseigee 6 H ... 27
Tuckerdale 12 B ...
Tuckertown 18 G ... 218
Tulin 16 G ...
Tulls 34 C.
Tunis 31 C ... 156
Turkey 26 J ... 215
Turnersburg 15 E ... 111
Turlington, Harnet Co. 24 G.
Turlington, Sampson Co. 24 J ...
Turners 31 H ...
Turnpike 7 F.
Tuscarora 30 H ... 25
Tuskeegee 4 G ... 75
Tusquitee 3 H
Tuxedo 9 H.
Tyner 32 D ... [illegible]

U

Ulah 19 F ... 25
Unaka 2 H ... 50
Uncas 16 G ...
Union 30 C ... 147
Union Mills 11 G ... [illegible]
Union Ridge 21 D ...
Unionville 17 H ...
University 22 E ...
Upchurch 23 F ...
Upton, Beaufort Co. 32 F ...
Upton, Caldwell Co. 12 D ... 20
Uree 10 G ... 75
Urion Hill 15 C.
Utility 28 H ...
Uwharie 18 G ... [illegible]
Uzzell 27 G ...

V

Vade Mecum 17 C ...
Valhalla, Chowan Co. 32 D.
Valhalla, Polk Co. 10 H ...
Valda 11 F ...
Valdese 12 F ... [illegible]
Vale 11 D ...
Valle Crucis 1.
Valley 10 D.
Valmead 12 E ...
Vanceboro 30 G ... [illegible]
Vandalia 19 E ...
Vandemere 32 H ... [illegible]
Vander 23 H ...
Van Eden 26 K ...
Vannoy 13 C ... 20
Varina 23 F ... 505
Vass 21 H ... 602
Vaughan 26 C ... 213
Vein Mountain 10 F.
Vernon 12 B ...
Verona 28 K ... [illegible]
Vestal 19 G.
Vests 1 H ...
Vicksboro 26 C.
Vienna 17 D ...
Vilas 11 D ... [illegible]
Vina Vista 21 H
Vineland 24 L.
Violet 1 H ...
Vista 28 L ... [illegible]
Vivian 31 C ...
Vixen 9 E ... 10
Vox 14 B ... [illegible]
Vultare 27 ... 5

W

Waco 13 G ... [illegible]
Waddill 32 [illegible]
Wade 24 H ...
Wadesboro 18 J ... [illegible]
Wadesboro Jct. [illegible]
Wadeville 19 H.
Wagram 21 J ... [illegible]
Wahhiyah 6 F ...
Wakefield 25 F.
Wake Forest 24 ... [illegible]
Wakulla 22 J ...
Waldo 28 E ...
Walkertown 18 D ... [illegible]
Walkup 16 J ...
Wallace 26 K ... [illegible]
Wallburg 18 E ... 20
Walla Watta 31 F ...
Walls 14 B ...
Walnut 8 E.
Walnut Co[illegible] ... [illegible]
Walsh 13 C ... [illegible]
Walstonburg, Fieldsboro Sta. 28 F ... 180
Walthall, Wilbon Sta. 23 F.
Waltons 28 F.
Wampler 9 E ...
Wananish 25 L.
Wanchese 36 E ... [illegible]
Warbler 33 F ...
Wards 23 M.
Warlick 12 F ...
Warne 3 H ...
Warren Plains 26 C ... [illegible]
Warrensville 12 C ...
Warrenton 26 C ...
Warsaw 26 H ...
Washington 30 F ... [illegible]
Watauga Falls ...
Waterlily 34 C ...
Watha 27 K.
Watson 21 D ...
Waughton Sta. 1[illegible] D
Waverly 9 E ...
Waxhaw 16 J ...
Waynesville 6 G ... [illegible]
Weasel 12 B ...
Weaversford 13 B ...
Weaverville 8 F ... [illegible]
Webb 9 D ...
Webster 6 G ... [illegible]
Weeksville 34 D ...
Wehutty 1 H ...
Weil 26 G ...
Welcome 17 E ...
Weldon 28 C ...
Wells 21 F ...
Wendell 25 E ...
Wenona 32 F ...
Wentworth 19 C ... [illegible]
Wesser 4 G ...
West Durham 23 E.
West End 20 H ... 11
Westfield 16 C
West Henrietta 11 H.
West Hickory 13 E ... [illegible]
West Jefferson 12 C
West Mills 5 H ...
Westover 32 E ...
West Raleigh 24 ...
Westry 27 E ...
West Tarboro 28 E
W[illegible] 11 C
Wharton 30 F ...
Whetstone 24 C ...
Whichard 29 F ... 15
Whitakers 28 C ... 926
Whitehall, Sevenspring P. O. 27 H ... [illegible]
Whitehead 13 C ... [illegible]
Whitehurst 29 F.
White Lake 25 K ... [illegible]
Whitener 13 F.
White Oak, [illegible] 15 D ...
White Oak, Wake Co. 23 F ...
White Oak, Bladen Co. 24 K ... [illegible]
White Plains 16 C ... [illegible]
Whiteroad 18 D ...
White Rock 8 E ...
White Sulphur Springs 16 B
Whiteville 24 L ... 2,204
Whitley 26 G ...
Whitnel 12 E ...
Whitney 18 G ...
Whitsett 20 D ...
Whittier 5 G ... [illegible]
Whortonsville 32 H ...
Wiggins Crossroads 32 [illegible]
Wilbanks 27 E ...
Wilbanks 33 F ...
Wilbar 13 C ... 43
Wilcox 21 F.
Wildwood 31 K
Wiles 14 D ...
Wilgrove 16 H.
Wilhite 9 E ...
Wilkesboro 14 D ... [illegible]
Wilkin 23 D ...
Wilkinson 32 F.
Willard 26 K ... 103
Williams 16 D.
Williamston 30 E ... [illegible]
Willis Creek 23 [illegible]
Williston 32 J.
Willow 32 C.
Willow Springs [illegible] F
Wilmington 27 M ... [illegible]
Wilmot 5 G ... [illegible]
Wilson 27 F ... [illegible]
Wilsons Mills [illegible] F ... [illegible]
Winder 22 G
Windom 10 L.
Windsor 30 E ... [illegible]
Winfall 33 D ... 426
Wing 10 E.
Wingate 17 J ... [illegible]
Winnabow 26 M ...
Winston-Salem 17 D ... [illegible]
Winterville 29 F ... [illegible]
Winton 30 C ... [illegible]
Wise 25 C ... [illegible]
Wood 26 D ... 121
Woodard 31 E ...
Woodfin 8 F ...
Woodland 30 C ... [illegible]
Woodlawn 10 F ... 70
Woodleaf 16 F ... [illegible]
Woodleigh 34 C.
Woodside 28 L.
Woodley 33 E
Woodrow 7 G.
Woodsdale 22 C ... 50
Woodville 30 D ... 464
Worley 7 E ... [illegible]
Worry 12 E ... [illegible]
Worth, Hardins Sta. 13 G.
Worthville 19 E ... 313
Wrights 25 J ...
Wrightsboro 27 M ...
Wysocking 34 G ...

X

Xenia 27 J ...

Y

Yadkin 17 F ...
Yadkin College 17 E ... 64
Yadkin Valley 12 D ... 40
Yadkinville 16 D ... 590
Yanceyville 21 C ... 335
Yancy 23 C ...
Yeatesville 32 G ... 101
Yellowcreek 3 G ... 26
Yorick 24 K ...
York 25 C ...
Youngs 10 D ...
Youngsville 24 D ... 398
Yuma 12 D ...

Z

Zari [illegible] L ...
Zebra 14 C ...
Zebulon 25 F ... [illegible]
Zephyr 15 C ...
Zionsville 12 C ... 176
Zirconia 9 H ... 60
Zoar 17 J ...

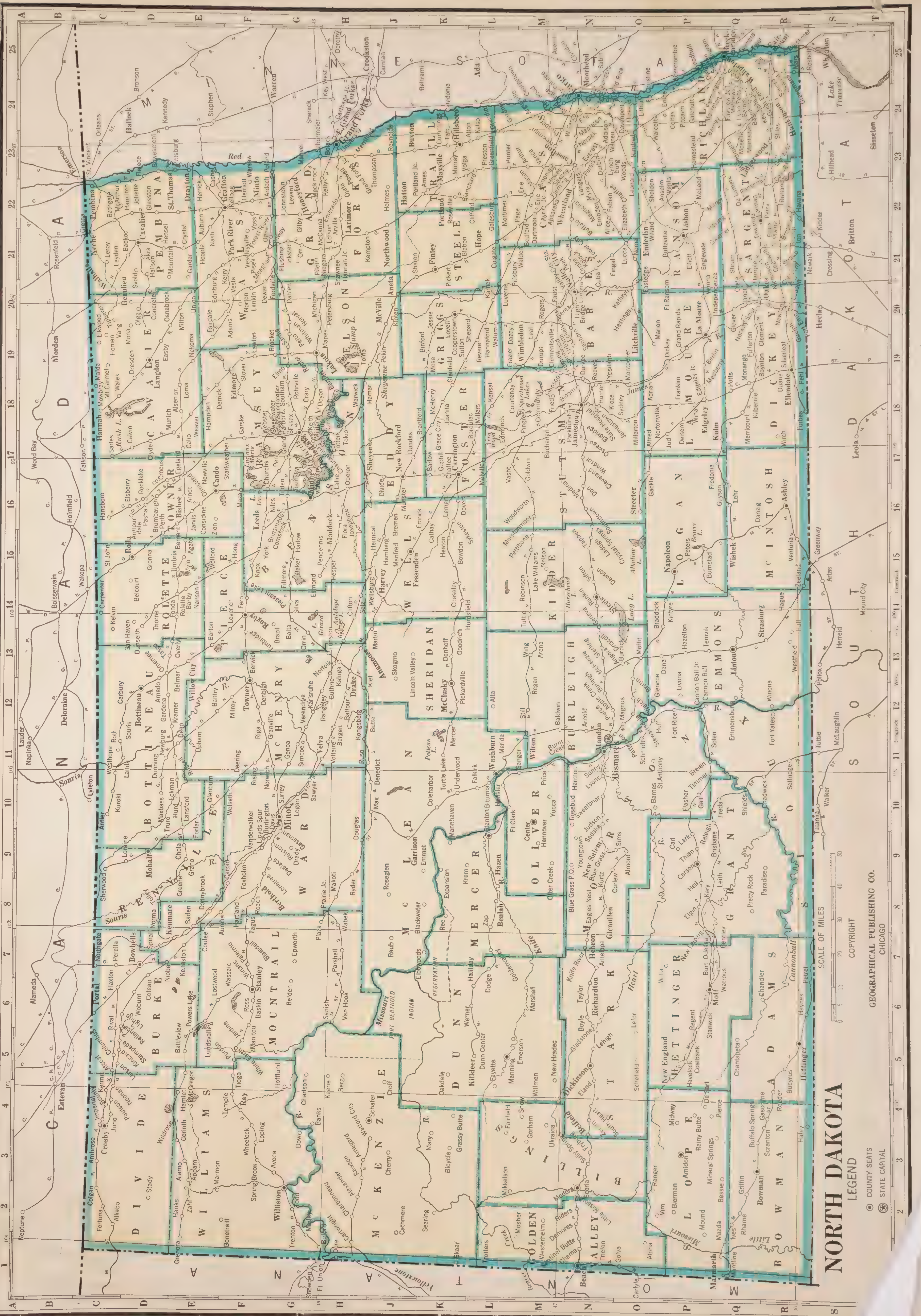
NORTH DAKOTA
LEGEND
COUNTY SEATS
STATE CAPITAL
SCALE OF MILES
0 5 10 20 30 40 50
COPYRIGHT
GEOGRAPHICAL PUBLISHING CO.
CHICAGO
CANADA
MINNESOTA
SOUTH DAKOTA
DIVIDE
BURKE
RENVILLE
BOTTINEAU
ROLETTE
TOWNER
CAVALIER
PEMBINA
WILLIAMS
MOUNTRAIL
WARD
McHENRY
PIERCE
BENSON
RAMSEY
WALSH
NELSON
GRAND FORKS
McKENZIE
DUNN
MERCER
OLIVER
McLEAN
SHERIDAN
WELLS
EDDY
FOSTER
GRIGGS
STEELE
TRAILL
BILLINGS
GOLDEN VALLEY
STARK
MORTON
BURLEIGH
KIDDER
STUTSMAN
BARNES
CASS
SLOPE
HETTINGER
GRANT
EMMONS
LOGAN
LA MOURE
RANSOM
RICHLAND
BOWMAN
ADAMS
SIOUX
McINTOSH
DICKEY
SARGENT

GAZETTEER OF NORTH DAKOTA

County	Key	Area Sq. Miles	Pop.
Adams	5 R	997	6,343
Barnes	20 M	1,510	18,804
Benson	16 G	1,364	13,327
Billings	3 N	1,168	3,140
Bottineau	11 C	1,681	14,853
Bowman	2 R	1,164	5,119
Burke	6 D	1,118	9,998
Burleigh	12 M	1,651	19,769
Cass	22 M	1,763	48,735
Cavalier	18 D	1,494	14,554
Dickey	19 R	1,142	10,877
Divide	2 D	1,270	9,636
Dunn	5 L	2,084	9,566
Eddy	17 J	651	6,346
Emmons	13 Q	1,563	12,467
Foster	17 K	644	6,353
Golden Valley	1 N	1,013	4,122
Grand Forks	22 H	1,433	31,956
Grant	9 Q	1,681	10,134
Griggs	19 K	717	6,889
Hettinger	6 P	1,132	8,796
Kidder	14 M	1,386	8,031
La Moure	19 P	1,147	11,517
Logan	15 P	997	8,089
McHenry	12 G	1,888	15,439
McIntosh	16 R	1,003	9,621
McKenzie	3 J	2,847	9,709
McLean	9 J	2,305	17,991
Mercer	8 L	1,110	9,516
Morton	10 O	1,947	19,647
Mountrail	6 F	1,914	13,544
Nelson	20 H	981	10,203
Oliver	9 M	720	4,262
Pembina	21 D	1,117	14,757
Pierce	14 G	1,055	9,074
Ramsey	18 F	1,205	16,252
Ransom	21 P	860	10,983
Renville	9 D	899	7,263
Richland	24 Q	1,437	21,008
Rolette	14 D	918	10,760
Sargent	21 R	855	9,298
Sheridan	13 J	996	7,373
Sioux	10 R	1,114	4,687
Slope	2 P	1,223	4,150
Stark	5 N	1,356	15,340
Steele	21 K	717	6,972
Stutsman	17 M	2,282	26,100
Towner	16 D	1,037	8,393
Traill	23 K	865	12,600
Walsh	21 E	1,282	20,047
Ward	9 G	2,054	33,597
Wells	15 J	1,293	13,285
Williams	3 F	2,138	19,553
Total, 53 Counties		70,183	680,845

A

Abercrombie 25 P.......259
Absaraka 22 M.......30
Adams 20 F.......378
Addison 23 N.......
Adrian 19 O.......126
Agate 15 E.......24
Akra 21 D.......50
Alamo 3 E.......211
Alexander 2 H.......359
Alfred 17 O.......126
Alice 22 N.......169
Alkabo 2 C.......101
Almont 9 O.......127
Alpha 1 O.......3
Alsen 18 E.......[illegible]
Alta 12 L.......10
Alton 23 L.......
Ambrose 3 C.......367
Amenia 23 M.......90
Ames 22 K.......
Amidon 3 P.......152
Anamoose 13 H.......488
Aneta 20 J.......567
Angora 13 N.......
Anselm 22 P.......40
Antelope 7 N.......[illegible]
Antler 10 C.......18
Appam 3 E.......58
Apple Creek 12 O.......
Ardoch 22 F.......110
Arena 13 M.......151
Argusville 24 M.......107
Armourdale 16 D.......10
Arndt 16 E.......5
Arnedo 12 D.......
Arnegard 3 H.......222
Arnold 11 N.......
Arthur 23 M.......322
Arvilla 22 H.......151
Ashley 16 R.......1,031
...coal 5 C.......
...burn 22 E.......40
...relia 8 F.......50
...ica 3 G.......
...mer 13 H.......10
... 22 N.......106

B

...ackoo 21 D.......25
...den 8 E.......
...er 15 G.......126
...dwin 12 M.......126
...lfour 12 H.......197
...alta 14 G.......202
...nks 4 G.......
Bantry 12 E.......252
Barby 14 E.......
Barlow 17 K.......126
Barnes 10 O.......
Barney 24 Q.......206
Bartlett 19 G.......70
Barton 13 E.......169
Baskin 6 F.......
Bathgate 22 C.......292
Battleview 5 E.......101
Bayne 24 Q.......
Beach 1 N.......1,264
Beaulieu 20 D.......4
Bedford 22 N.......
Belcourt 14 D.......20
Belden 6 G.......5
Belfield 3 N.......[illegible]
Belle Plaine 22 R.......
Belmar 13 E.......
Bement 16 E.......
Benedict 10 J.......122
Bentley 7 Q.......151
Berea 20 N.......10
Berg 5 H.......10
Bergen 12 H.......98
Berlin 19 P.......136
Berndt 24 Q.......
Berthold 8 F.......[illegible]
Berwick 13 F.......[illegible]
Bessie 3 Q.......
Beulah 8 L.......913
Bicycle 3 K.......
Bierman 2 P.......
Binford 19 K.......290
Bisbee 16 E.......530
BISMARCK 11 N.......11,081
Bitumia 10 L.......
Blabon 21 K.......121
Blackmer 25 R.......
Blackwater 8 K.......
Blaisdell 7 F.......101
Blanchard 23 L.......80
Bloom 18 N.......10
Blue Grass 9 N.......8
Bolack 23 H.......
Bonetraill 2 F.......65
Bordulac 17 L.......151
Bottineau 12 D.......1,322
Bounty 4 C.......
Bowbells 7 D.......691
Bowdon 15 K.......306
Bowesmont 23 D.......176
Bowman 3 Q.......881
Boyle 6 N.......
Boynton 19 Q.......
Braddock 14 P.......180
Brampton 21 R.......101
Brantford 1[illegible] K.......101
Brazil 14 G.......20
Breien 11 Q.......53
Bremen 16 J.......239
Brinsmade 16 G.......199
Brisbane 9 Q.......50
Brittin 12 O.......25
Brocket 19 G.......264
Brookland 21 R.......
Brumbaugh 16 D.......
Buchanan 18 M.......150
Bucyrus 5 R.......110
Buffalo 22 N.......238
Buffalo Springs 3 Q.......80
Buford 1 H.......101
Burdick 13 O.......
Burleigh 12 N.......
Burlington 9 F.......303
Burnstad 15 P.......212
Burnt Creek 11 N.......
Burt 7 Q.......113
Butte 12 J.......239
Buttzville 22 P.......80
Buxton 23 J.......397

C

Caledonia 21 K.......126
Calio 17 E.......133
Calvin 17 D.......262
Cando 16 E.......1,163
Cannon Ball 12 P.......101
Cannon Ball Junction 12 P..
Carbury 12 D.......75
Carl 9 P.......
Carpenter 14 C.......
Carpio 8 F.......344
Carrington 17 K.......1,716
Carson 9 P.......356
Cartwright 1 H.......202
Cashel 22 E.......28
Casselton 23 N.......1,254
Cathay 16 K.......237
Cathmere 2 J.......
Cavalier 21 D.......850
Cayuga 23 R.......206
Center 10 M.......289
Chadwick 11 R.......
Chaffee, Foster Co. 16 K.......
Chaffee, Cass Co. 22 N.......126
Chama 1 N.......
Chandler 6 R.......
Chantapeta 5 Q.......
Charbonneau 2 H.......90
Charlson 5 G.......60
Chase 24 M.......
Chaseley 14 K.......101
Chautauqua 17 G.......
Cherry 3 J.......
Chola 9 E.......
Christine 24 O.......252
Churchs Ferry 16 F.......307
Clement 20 Q.......25
Clementsville 19 M.......101
Cleveland 17 N.......279
Clifford 22 L.......186
Clifton 14 H.......10
Clyde 17 D.......151
Coalbank 5 P.......
Coburn 22 O.......10
Cogswell 21 R.......420
Coleharbor 10 K.......169
Colfax 24 P.......111
Colgan 2 C.......151
Colgate 21 L.......95
Columbus 5 C.......515
Community 18 M.......
Comstock 16 G.......
Concrete 20 D.......45
Considine 16 E.......
Conway 21 F.......100
Cooperstown 20 K.......1,012
Corinth 3 E.......75
Coteau 7 D.......126
Cotter 24 N.......
Coulee 7 E.......101
Courtenay 19 L.......331
Crary 18 G.......246
Crescent Hill 20 R.......
Crete 21 Q.......126
Crocus 17 D.......38
Croff 4 J.......10
Crosby 4 C.......1,270
Crystal 21 E.......327
Crystal Springs 16 N.......341
Cuba 21 N.......20
Cummings 23 K.......126
Curlew 9 O.......

D

Dahlen 20 G.......101
Dana 13 P.......
Danzig 16 R.......151
Darby 17 G.......
Dartmoor 22 M.......
Davenport 23 O.......205
Davis 9 G.......
Dawson 15 N.......305
Dazey 20 L.......220
Deep 11 E.......36
Deering 11 F.......192
Deisem 18 P.......10
De Lamere 23 Q.......181
Demores 2 N.......
Denbigh 12 F.......70
Denhoff 18 K.......202
Derrick 18 E.......25
De Sart 4 P.......25
Deslacs 9 G.......205
De Villo 25 R.......
Devils Lake 17 G.......5,705
Dewar 20 F.......
Dickey 19 P.......169
Dickinson 5 N.......5,025
Divide 17 J.......
Dodge 7 L.......204
Don 16 N.......
Donnybrook 8 E.......259
Dore 1 H.......25
Douglas 9 H.......297
Dover 16 K.......9
Dow 3 G.......
Doyon 18 G.......191
Drady 9 G.......10
Drake 13 H.......648
Drayton 23 E.......501
Dresden 19 D.......202
Driscoll 13 N.......101
Duane 19 R.......10
Dundas 17 J.......
Dunn Center 5 L.......307
Dunning 11 D.......4
Dunseith 14 D.......484
Durbin 23 N.......26
Durupt 19 M.......
Dwight 25 Q.......121

E

Eagles Nest 8 N.......
Easby 19 D.......60
Eastedge 21 O.......20
Eckelson 19 N.......202
Eckman 11 E.......79
Edgeley 18 P.......807
Edgeley Junction 18 P.......
Edinburg 21 E.......287
Edison 21 H.......
Edmore 19 F.......406
Edmunds 17 L.......101
Egeland 17 E.......331
Eland 5 N.......
Elbowoods 7 K.......202
Eldridge 18 N.......66
Elgin 8 P.......505
Elizabeth 22 O.......
Elkwood 19 C.......
Ellendale 19 R.......1,259
Elliott 21 P.......106
Elmo 19 G.......
Elsberry 16 D.......10
Embden 22 N.......85
Emerado 22 H.......151
Emerson 5 L.......16
Emmet 9 K.......
Emmonsburg 12 Q.......
Emrick 15 K.......16
Enderlin 22 O.......1,839
Englevale 21 P.......252
Enloe 24 P.......
Epping 3 F.......158
Epworth 7 G.......
Erie 22 M.......227
Erie Junction 22 M.......
Esmond 15 G.......317
Essex 18 G.......
Everest 23 N.......40
Expansion 9 K.......

F

Fabian 22 N.......
Fairdale 19 E.......192
Fairfield 3 L.......10
Fairmount 25 R.......611
Fairview Junction 24 Q.......
Falkirk 10 L.......17
Fargo 24 N.......28,609
Farmington 25 Q.......
Faust 20 M.......
Fayette 4 L.......10
Fero 14 F.......19
Fessenden 15 J.......724
Fife 24 N.......
Fillmore 14 G.......86
Fingal 21 N.......322
Finley 21 K.......577
Flasher 10 P.......346
Flaxton 6 C.......423
Fleece 23 D.......
Fleming 23 N.......
Flora 16 H.......50
Flushing 21 G.......
Fonda 14 E.......21
Forbes 18 S.......279
Fordville 21 G.......442
Forest River 22 F.......198
Forfar 10 E.......
Forman 22 R.......359
Fort Clark 10 L.......111
Fort Ransom 21 P.......75
Fort Rice 12 P.......100
Fort Totten 17 H.......10
Fortuna 2 C.......186
Fort Yates 12 R.......331
Foxholm 9 F.......202
Franklin 18 P.......
Frazier 19 L.......
Freda 10 Q.......10
Fredonia 17 Q.......895
Fried 18 M.......30
Fryburg 8 N.......75
Fullerton 19 Q.......220
Funston 13 H.......10

G

Gackle 17 O.......476
Galchutt 24 P.......75
Galesburg 22 L.......324
Gall 10 P.......
Galva 1 O.......
Gardar 21 E.......80
Gardena 12 D.......105
Gardner 24 L.......108
Garrison 9 J.......1,022
Garske 17 F.......35
Gascoyne 4 R.......74
Gassman 9 G.......
Geneseo 23 R.......177
Geneva 14 N.......
Genoa 11 G.......
Gilby 22 G.......277
Gladstone 6 N.......303
Glasston 22 D.......151
Glenburn 10 E.......250
Glencoe 12 O.......
Glenfield 18 K.......151
Glenora 25 Q.......
Glen Ullin 8 N.......949
Glover 20 Q.......101
Goldenvalley 7 L.......294
Goldwin 16 M.......25
Golva 1 O.......325
Goodrich 13 K.......467
Gorham 3 M.......10
Grace City 18 K.......454
Grafton 22 F.......3,131
Grand Forks 23 H.......17,175
Grand Forks Junction 23 H.
Grand Harbor 17 G.......10
Grandin 24 L.......172
Grand Rapids 19 P.......101
Grano 9 E.......90
Granville 11 F.......450
Grassy Butte 4 K.......28
Great Bend 24 Q.......160
Greene 8 E.......75
Greenfield 23 L.......
Greenmans 25 R.......
Grenora 1 E.......460
Griffin 2 Q.......50
Gronna 15 D.......10
Guelph 20 R.......101
Guptill 17 K.......
Guthrie 13 H.......126
Guyson 16 Q.......10
Gwinner 22 Q.......237

H

Hafflund 4 G.......
Hague 14 R.......332
Haley 4 R.......10
Halliday 6 L.......305
Hallson 21 D.......5
Hamar 18 H.......101
Hamberg 15 J.......176
Hamilton 22 D.......180
Hamlet 4 E.......119
Hampden 18 E.......200
Hample 21 R.......10
Hankinson 24 R.......1,398
Hanks 2 E.......225
Hannaford 20 L.......351
Hannah 18 C.......262
Hannah Junction 21 H.......
Hannover 9 M.......18
Hansboro 16 C.......176
Harlow 15 G.......10
Harmon 11 N.......10
Hartland 8 F.......2,025
Harvey 14 J.......2,156
Harwood 24 M.......[illegible]
Hastings 20 O.......151
Hatton 22 J.......804
Havana 22 R.......271
Havelock 5 P.......79
Haynes 6 R.......162
Hazelton 13 P.......441
Hazen 9 L.......689
Heaton 15 K.......126
Hebron 7 N.......1,310
Heil 8 P.......92
Heimdal 15 J.......202
Hensel 21 D.......126
Hensler 10 L.......25
Herrick 23 E.......
Herriott 22 F.......
Hesper 15 H.......25
Hettinger 5 R.......1,292
Hickson 24 O.......80
High Bridge 20 N.......
Hillsboro 23 K.......1,316
Holmes 22 J.......16
Homen 19 C.......
Homer 18 N.......
Homestead 23 P.......
Honeyford 22 G.......30
Hong 15 F.......10
Hoople 21 E.......325
Hope 21 L.......533
Horace 24 N.......164
Hoving 22 Q.......10
Howes 23 M.......
Huff 12 O.......16
Hull 13 R.......10
Hunter 23 L.......390
Hurd 10 E.......10
Hurdsfield 14 K.......248
Hurning 19 N.......

I

Imperial 4 C.......
Independence 20 Q.......10
Ingram 25 Q.......
Inkster 21 G.......326
Ives 2 Q.......10

J

Jamestown 18 N.......8,147
Jamestown Junction 18 N..
Janet 20 Q.......
Jardine 5 F.......
Jarvis 16 E.......
Jessie 19 K.......151
Johnson 19 M.......
Johnstown 22 G.......43
Joliette 22 D.......303
Josephine 16 H.......19
Juanita 18 K.......101
Jud 17 P.......141
Judson 10 N.......121
Juno 4 C.......

K

Kaluga 13 H.......
Karlsruhe 12 G.......292
Karnak 20 L.......35
Kary 8 P.......
Kathryn 20 O.......231
Keene 5 H.......19
Keith 18 G.......
Kellogg 22 F.......
Kellys 23 H.......17
Kelso 23 L.......11
Kelvin 14 C.......5
Kempton 21 H.......101
Kenaston 7 E.......40
Kenmare 7 E.......1,477
Kensal 18 L.......412
Kermit 4 C.......28
Kerry 21 E.......
Keystone Junction 24 Q.......
Kief 12 H.......172
Kilbernie 18 Q.......
Killdeer 5 L.......495
Kincaid 5 C.......
Kindred 24 O.......429
Kintyre 14 P.......131
Kloten 20 J.......25
Kloze 18 N.......
Knife River 7 N.......
Knox 15 F.......177
Koldok 21 N.......
Kongsberg 11 H.......35
Kramer 12 E.......190
Krem 9 L.......151
Kulm 17 Q.......742
Kuroki 10 C.......15
Kurtz 8 N.......

L

Ladoga 15 N.......
Lake Williams 16 M.......25
Lakota 19 G.......868
Lallie 16 H.......
La Mars 25 R.......5
La Moure 20 P.......887
Landa 11 C.......155
Langdon 19 D.......1,216
Langers 23 N.......
Lankin 20 F.......267
Lanona 21 N.......
Lansford 10 E.......351
Larimore 21 H.......971
Lark 9 P.......26
Larson 5 C.......93
Lawton 19 F.......233
Leal 19 M.......126
Leeds 16 F.......726
Lefor 5 O.......101
Lehigh 5 N.......
Lehr 16 Q.......438
Leith 9 Q.......178
Lemert 16 K.......
Leonard 23 O.......325
Leroy 21 C.......80
Levant 22 G.......
Leverich 14 F.......
Leyden 21 C.......17
Lidgerwood 23 R.......1,029
Lignite 6 D.......234
Lincoln Valley 13 J.......57
Linton 13 Q.......1,193
Lisbon 21 P.......1,630
Litchville 20 O.......472
Lithia 24 O.......
Little Missouri 2 N.......
Livona 12 P.......
Lloyds Spur 9 F.......
Logan 10 G.......202
Loma 18 E.......293
Lonetree 9 F.......35
Loraine 9 D.......93
Lostwood 6 E.......60
Lovell 20 K.......
Lucca 21 O.......151
Ludden 20 R.......155
Lundsvalley 6 E.......60
Luverne 20 L.......177
Lynchburg 23 N.......28
Lyons 11 N.......

M

McArthur 22 C.......
McCanna 21 G.......101
McClusky 12 K.......718
McGregor 5 E.......176
McHenry 18 K.......224
McKenzie 13 N.......254
McLeod 23 P.......101
McVille 20 J.......516
Maddock 15 H.......627
Magnolia 22 N.......
Magnus 12 O.......
Maida 19 C.......10
Makoti 8 H.......259
Mandan 11 N.......5,010
Manfred 15 J.......227
Manitou 6 F.......12
Mannhaven 9 K.......
Manning 5 L.......101
Mantador 24 Q.......202
Manvel 23 G.......189
Mapes 19 G.......50
Mapleton 23 N.......192
Marion 19 O.......258
Marley 1 G.......
Marmarth 1 Q.......721
Marmon 2 E.......
Marshall 6 M.......10
Marstonmoor 16 M.......
Martin 13 J.......211
Mary 3 K.......
Mason 22 M.......
Mathews 24 Q.......
Max 10 J.......500
Maxbass 10 D.......217
Mayville 22 K.......1,197
Maza 16 F.......85
Mazda 1 Q.......
Meagher 21 F.......
Meckinock 22 G.......
Medberry 18 P.......40
Medina 16 N.......407
Medora 2 N.......216
Melville 17 L.......75
Mercer 12 K.......202
Merida 11 L.......
Merricourt 18 Q.......115
Merrifield 23 H.......15
Michigan 20 G.......408
Midway 4 P.......10
Mikkelson 2 L.......
Military Spur 17 G.......
Millarton 18 O.......90
Millers 18 L.......
Milnor 22 Q.......564
Milroy 12 F.......
Milton 20 E.......373
Mineral Springs 3 Q.......16
Minnewaukan 16 G.......445
Minot 10 G.......16,099
Minto 22 F.......565
Moffit 13 Q.......106
Mohall 9 D.......692
Mona 20 D.......6
Monango 19 Q.......211
Montline 1 Q.......
Montpelier 19 O.......176
Mooreton 24 Q.......142
Mortimer 22 L.......9
Mose 19 K.......25
Moselle 24 Q.......10
Mosher 1 M.......
Mott 6 Q.......1,036
Mound 2 P.......
Mountain 21 D.......202
Mount Carmel 19 C.......28
Mowbray 18 C.......25
Munich 17 D.......260
Munster 16 J.......10
Murray 23 K.......
Mylo 15 E.......124
Myra 22 N.......

N

Nanson 14 E.......75
Napoleon 15 P.......709
Narrows 17 H.......
Nash 22 E.......55
Neche 21 C.......502
Nekoma 19 E.......200
Nelson 15 M.......
Newburg 11 D.......87
New England 5 P.......906
New Hradec 5 M.......10
New Leipzig 7 P.......443
Newman 23 M.......
New Rockford 17 J.......2,197
New Salem 9 N.......804
Newton 20 R.......
Newville 17 E.......50
Niagara 21 H.......212
Nicholson 21 R.......
Niles 16 F.......
Niobe 7 D.......121
Nome 21 O.......218
Noonan 4 C.......423
Norfolk 13 H.......
Norma 8 D.......202
Norpak 23 N.......
Northgate 7 C.......151
Northwood 22 J.......969
Norton 20 F.......5
Nortonville 18 O.......80
Norval 20 G.......
Norway Spur 20 R.......
Norwich 11 G.......115

O

Oakdale 5 K.......10
Oakes 20 R.......1,707
Oberon 16 H.......281
Odessa 7 Q.......
Ojata 22 H.......10
Olga 20 D.......151
Olmstead 17 E.......60
Omemee 13 D.......170
Ops 21 F.......
Oriska 21 N.......183
Orr 21 G.......151
Orrin 13 G.......151
Osgood 24 N.......50
Osnabrock 20 D.......244
Oswald 25 R.......
Oswego 17 N.......
Otter Creek 9 M.......50
Overly 13 D.......161

P

Page 22 M.......440
Palermo 7 F.......194
Paradise 9 R.......10
Parkhurst 18 N.......
Park River 21 F.......1,131
Parshall 7 H.......460
Pasha 16 D.......
Patterson 11 O.......
Paulson 4 C.......
Peak 21 N.......
Pehl 18 R.......
Pekin 19 J.......210
Pelto 19 G.......10
Pembina 22 C.......552
Pendennis 15 H.......
Penn 17 G.......151
Perella 7 C.......
Perry 22 R.......
Persis 23 N.......
Perth 15 D.......153
Peters 15 P.......
Petersburg 20 H.......341
Petrel 6 S.......11
Pettibone 15 M.......202
Pickardville 12 K.......20
Pickert 21 K.......20
Pierce, Slope Co. 4 Q.......11
Pierce, Burleigh 12 O.......
Pillsbury 21 L.......260
Pilot 21 G.......15
Pingree 17 M.......263
Pisek 21 F.......229
Pitcairn 24 P.......
Pittsburg 23 E.......
Plaza [illegible] H.......408
Pleasant Lake 14 F.......35
Poland 23 F.......
Portal 6 C.......512
Port Emma 20 R.......
Portland 22 K.......535
Portland Junction 22 K.......8
Potts 18 Q.......
Powell 23 H.......
Powers Lake 5 E.......304
Prairie Junction 8 H.......
Preston 23 L.......
Pretty Rock 8 Q.......
Price 11 M.......6
Prosper 24 M.......75
Purdon 5 F.......

R

Rainy Butte 4 P.......4
Raleigh 10 Q.......202
Ralston 9 G.......
Ramsey 17 G.......
Rangeley 12 H.......8
Ranger 2 O.......10
Rankin 14 N.......
Ransom 23 R.......
Raub 7 J.......10
Rawson 3 H.......70
Ray 4 F.......618
Rector 19 G.......
Ree 8 K.......
Reed 24 N.......
Reeder 4 R.......395
Reeves 18 N.......
Regan 12 M.......[illegible]
Regent 5 P.......308
Reliance 5 C.......
Revere 19 L.......25
Reynolds 23 J.......343
Rhame 2 Q.......356
Richardton 6 N.......703
Riders 2 N.......
Riga 12 F.......
Rising 11 F.......
Rival 5 C.......
Roach 8 F.......
Robinson 15 M.......185
Rocklake 16 D.......241
Rogers 20 M.......128
Rohrville 18 O.......35
Rolette 14 E.......428
Rolla 15 D.......852
Rosebud 10 N.......4
Roseglen 8 J.......50
Roseville 22 K.......
Ross 6 F.......121
Roth 11 C.......75
Rugby 14 F.......1,602
Ruso 11 J.......104
Russell 11 E.......91
Rutland 22 R.......235
Ryder 9 H.......426

S

Saint Anthony 11 O.......97
Saint John 15 C.......306
Saint Thomas 22 E.......595
Sanborn 20 N.......326
Sanger 11 M.......150
San Haven 14 D.......
Sanish 6 H.......463
Sardis 19 G.......
Sarles 17 C.......383
Saunders 24 N.......5
Sawyer 10 G.......206
Saxony 23 N.......
Schafer 4 J.......80
Schefield 5 O.......10
Schmidt 11 O.......
Schurmeier 23 G.......
Scoria 3 N.......
Scranton 4 R.......364
Searing 2 K.......
Sedalia 10 N.......
Selfridge 11 R.......351
Selz 14 H.......202
Sentinel Butte 1 N.......260
Sharon 21 J.......328
Shawnee 21 H.......15
Sheldon 22 O.......322
Shepard 20 L.......7
Sherwood 9 C.......[illegible]
Sheyenne 17 J.......417
Shields 10 Q.......126
Sifton 14 N.......
Silva 14 G.......121
Silverleaf 19 R.......30
Simcoe 11 G.......50
Sims 9 O.......57
Skaar 1 K.......6
Skogmo 12 J.......10
Slotten 25 Q.......
Snow 4 M.......10
Solen 11 P.......202
Sonora 25 R.......15
Souris 12 C.......248
Southam 18 G.......75
Southdown 16 N.......
South Heart 4 N.......101
Spiral 7 D.......
Spiritwood 19 N.......111
Spring Brook 8 F.......105
Stady 2 D.......31
Stampede 5 C.......
Stanley 6 F.......926
Stanton 9 L.......358
Stanwick 6 P.......
Starkweather 17 F.......321
State College 24 N.......
State Hospital 18 N.......
Steele 14 N.......519
Sterling 13 N.......241
Stevensons 25 Q.......
Stewartsdale 12 O.......
Stiles 24 R.......8
Still 12 M.......10
Stirum 21 Q.......202
Stover 19 F.......
Strasburg 13 R.......[illegible]
Straubville 21 R.......[illegible]
Streeter 16 O.......706
Sully Springs 8 N.......
Sunny 11 N.......
Surrey 10 G.......126
Sutton 19 K.......202
Svold 21 D.......5
Sweetbriar 10 N.......75
Sweetwater 17 G.......
Sydney 18 O.......10
Sykeston 16 K.......329

T

Taft 23 K.......8
Tagus 8 F.......127
Tappen 15 N.......[illegible]
Tasco 13 D.......
Taylor 6 N.......250
Temple 4 F.......25
Temvik 13 Q.......[illegible]
Thelen 1 N.......
Thian 9 P.......
Thompson [illegible].......[illegible]
Thorne 14 [illegible].......[illegible]
Tilden 16 G.......
Timmer 11 Q.......101
Tioga 5 F.......435
Tipperary 20 C.......
Todd 7 G.......
Tokio 18 H.......101
Tolley 8 D.......[illegible]
Toina 19 J.......[illegible]
Towanda 21 R.......
Tower City 21 N.......[illegible]
Towner 12 F.......[illegible]
Trenton 2 G.......101
Trotters 1 L.......
Truro 9 D.......
Tunbridge 13 F.......
Turtle Lake 11 K.......[illegible]
Tuttle 14 M.......[illegible]
Tyler 25 Q.......[illegible]

U

Ukraina 4 M.......10
Umbria 15 E.......
Underwood 10 K.......[illegible]
Union 20 E.......75
University 23 H.......
Upham 11 E.......[illegible]
Urbana 19 N.......25

V

Valley City 20 N.......5,262
Valley City Station 20 N.
Vance 23 M.......
Vanderwalker 9 F.......
Vang 20 C.......[illegible]
Van Hook 6 H.......[illegible]
Van Pelts 24 Q.......
Vashti 17 L.......[illegible]
Velva 11 H.......[illegible]
Venlo 22 P.......[illegible]
Venturia 15 R.......[illegible]
Verendrye 12 G.......
Verona 20 P.......
Veseleyville 21 F.......
Vesta 20 F.......
Vim 2 O.......
Volga 23 K.......
Voltaire 11 H.......[illegible]
Voss 22 F.......39

W

Wabek 8 H.......[illegible]
Wahpeton 25 Q.......[illegible]
Walcott 24 O.......[illegible]
Walden 21 L.......[illegible]
Wales 18 C.......[illegible]
Walhalla 20 C.......[illegible]
Walum 20 L.......[illegible]
Warren 24 N.......[illegible]
Warsaw 22 F.......[illegible]
Warwick 18 H.......[illegible]
Washburn 11 L.......[illegible]
Wassaic 6 F.......
Watford City 3 J.......[illegible]
Watrous 7 Q.......
Weaver 18 E.......
Webster 17 F.......211
Welch 12 O.......
Wellsburg 15 [illegible].......101
Werner 6 L.......[illegible]
Westerheim 2 [illegible].......10
West Fargo 24 N.......
Westfield 13 [illegible].......
Westhope 11 [illegible].......[illegible]
Wheatland 22 N.......[illegible]
Wheelock 4 F.......[illegible]
White Earth 5 F.......[illegible]
Whitman 20 G.......[illegible]
Wild Rice 24 N.......[illegible]
Wildrose 4 E.......[illegible]
Willa 7 P.......[illegible]
Willard 22 O.......
Willmen 4 M.......
Williston 2 G.......[illegible]
Willow City 13 E.......[illegible]
Wilton 11 M.......[illegible]
Wimbledon 19 M.......[illegible]
Wina 18 P.......
Winans 7 F.......
Windsor 17 N.......[illegible]
Wing 13 M.......[illegible]
Winona 12 R.......
Wirch 17 R.......
Wishek 15 Q.......[illegible]
Woburn 6 D.......10
Wolford 15 E.......[illegible]
Wolseth 10 F.......[illegible]
Woodhull 25 P.......
Woods 23 O.......[illegible]
Woodworth 16 M.......[illegible]
Wyndmere 23 Q.......[illegible]

Y

York 15 F.......353
Youngtown 9 N.......21
Ypsilanti 18 N.......61
Yucca 10 M.......10

Z

Zahl [illegible] E.......151
Zap 8 L.......[illegible]
Zeeland 14 R.......419
Zenith 4 N.......[illegible]
Zion 16 E.......

DOWNTOWN, GRAND FORKS, NORTH DAKOTA

OHIO
LEGEND
COUNTY SEATS
STATE CAPITAL
SCALE OF MILES
0 5 10 20 30 40
© GEOGRAPHICAL PUBLISHING CO., CHICAGO
LAKE ST. CLAIR
LAKE ERIE
MICHIGAN
INDIANA
PENNSYLVANIA
WEST VIRGINIA
KENTUCKY
Detroit
Toledo
Cleveland
Akron
Canton
Youngstown
Columbus
Dayton
Cincinnati
Portsmouth
Charleston
Huntington
Ironton
Zanesville
Steubenville
Wheeling
Marietta
Parkersburg
Sandusky
Lorain
Elyria
Mansfield
Lima
Findlay
Tiffin
Fremont
Norwalk
Bucyrus
Marion
Newark
Chillicothe
Hamilton
Middletown
Springfield
Xenia
Sidney
Piqua
Troy
Bellefontaine
Kenton
Ashland
Wooster
Massillon
Alliance
Ashtabula
Warren
Mt. Clemens
Pontiac
Ann Arbor
Jackson
Ypsilanti
Adrian
Hamtramck
Wyandotte
Monroe
Marblehead
Kelleys Island
Put-in Bay
Middle Bass
Isle St. George
Pelee I
Lakewood
E. Cleveland
Mentor
Painesville
Conneaut
Fairport Harbor
Geneva on the Lake
Norwood
Burlington
Williamstown
Owentown
Falmouth
Brooksville
Augusta
Maysville
Vanceburg
Ripley
Portsmouth
Gallipolis
Athens
Nelsonville
Logan
Lancaster
Zanesville
Coshocton
Cambridge
Dover
New Philadelphia
Steubenville
Martins Fy.
Wheeling
Bellaire
Moundsville
Powhatan Point
Marietta
Parkersburg
West Union
Harrisville
Pullman
Elizabeth
McFarlan
Burning Spring
Grantsville
Glenville
Burnsville
Spencer
Sutton
Wolf Run
Clay
Reamer
Widen
Winfield
Huntington
Barboursville
Guyandotte
Catlettsburg
Ashland
Greenup
Portsmouth
Morehead
Sandyhook
Louisa
Wayne
E. Lynn
Inez
Boons Camp
Dingess
Holden
Oilville
Forbes
Richmond
Versailles
Williamsburg
Carter
Greenwich
from

GAZETTEER OF OHIO

Adams	3 I	546	20,381
Allen	2 C	406	69,419
Ashland	5 C	421	26,867
Ashtabula	8 A	723	68,631
Athens	6 G	487	44,175
Auglaize	2 D	397	28,034
Belmont	8 E	530	94,719
Brown	2 H	481	20,148
Butler	1 G	452	114,084
Carroll	7 D	387	16,057
Champaign	3 E	421	24,103
Clark	2 F	407	90,936
Clermont	2 H	465	29,786
Clinton	2 G	411	21,547
Columbiana	8 C	534	86,484
Coshocton	6 E	558	28,976
Crawford	4 C	409	35,345
Cuyahoga	6 A	463	1,201,455
Darke	1 E	686	38,009
Defiance	1 B	405	22,714
Delaware	4 E	445	26,016
Erie	5 B	256	42,133
Fairfield	4 F	495	44,010
Fayette	3 G	413	20,755
Franklin	4 F	517	361,055
Fulton	2 A	405	23,477
Gallia	5 I	449	23,050
Geauga	7 B	416	15,414
Greene	2 F	415	33,259
Guernsey	7 E	518	41,486
Hamilton	1 H	407	589,356
Hancock	3 C	535	40,404
Hardin	3 D	473	27,635
Harrison	8 E	401	18,844
Henry	2 B	414	22,524
Highland	3 H	549	25,416
Hocking	5 G	411	20,407
Holmes	6 D	418	16,726
Huron	5 C	494	33,700
Jackson	5 H	404	25,040
Jefferson	8 E	407	88,307
Knox	5 D	513	29,338
Lake	7 A	241	41,674
Lawrence	5 I	443	44,541
Licking	5 E	669	59,962
Logan	2 E	461	28,981
Lorain	6 B	497	109,206
Lucas	3 A	342	347,709
Madison	3 F	497	20,253
Mahoning	8 C	427	236,142
Marion	4 D	409	46,420
Medina	6 C	435	29,677
Meigs	6 H	412	23,961
Mercer	1 D	450	25,096
Miami	2 E	408	51,301
Monroe	8 F	448	18,426
Montgomery	2 F	455	273,481
Morgan	6 F	402	13,583
Morrow	4 D	403	14,489
Muskingum	6 F	664	67,398
Noble	7 F	399	14,961
Ottawa	4 A	270	24,109
Paulding	1 C	413	15,301
Perry	5 F	399	31,445
Pickaway	4 F	490	27,238
Pike	4 H	428	13,876
Portage	7 B	521	42,682
Preble	1 F	416	22,455
Putnam	2 C	482	25,074
Richland	5 C	503	65,902
Ross	4 G	668	45,181
Sandusky	4 B	413	39,731
Scioto	4 I	623	81,221
Seneca	4 C	550	47,941
Shelby	2 E	418	24,924
Stark	7 C	566	221,784
Summit	7 C	408	344,131
Trumbull	8 B	633	123,063
Tuscarawas	7 D	555	68,193
Union	3 E	446	19,192
Van Wert	1 C	406	26,273
Vinton	5 G	412	10,287
Warren	2 G	413	27,348
Washington	7 G	630	42,437
Wayne	6 C	557	47,024
Williams	1 A	411	24,316
Wood	3 B	612	65,320
Wyandot	3 C	406	19,036
Total, 88 Counties		40,740	6,646,697

A

Aberdeen 2 I....479
Ackerman 4 E....
Ada 2 D....2,475
Adams Mills 4 E....151
Adamsville 6 E....190
Addison 6 H....90
Addyston 1 H....1,768
Adelphi 4 G....412
Adena 8 E....1,286
Adrian 3 C....101
Afton 2 H....5
Agosta 3 D....605
Aid 5 I....102
Air Hill 1 F....5
Akron 7 C....255,040
Albany 5 G....469
Alden 7 G....
Alexandria 5 E....450
Alexis 3 A....25
Alfred 6 H....40
Alger 2 D....857
Alice 5 H....40
Alledonia 8 F....35
Allensville 5 G....151
Alliance 8 C....23,093
Alliance Junction 8 C....
Alpha 2 F....303
Alta 5 D....
Altitude 8 F....10
Alton 4 F....101
Alvada 3 C....141
Alvordton 1 A....247
Amanda 4 F....554
Amboy 8 A....282
Amelia 2 H....427
Amesville 6 G....275
Amherst 5 B....2,844
Amlin 4 E....25
Amsden 3 C....144
Amsterdam 8 D....1,171
Anderson 4 G....40
Andover 8 A....904
Ankenytown 5 D....111
Anna 2 E....467
Ansley 8 D....
Ansonia 1 E....651
Antioch 8 F....131
Antiquity 6 H....202
Antrim 7 E....232
Antwerp 1 C....1,024
Anvil Key 8 F....
Apex 4 H....
Applecreek 6 D....459
Apple Grove 6 H....76
Arcadia 3 C....170
Arcanum 1 E....1,145
Archbold 1 B....1,186
Archers Fork 7 G....40
Arion 4 H....25
Arlington 3 C....701
Armstrong 6 C....25
Armstrongs Mills 8 F....227
Ashland 5 C....11,036
Ashland Junction 5 C....
Ashley 4 E....734
Ashmont 5 B....
Ashtabula 8 A....23,294
Ashtabula Station 8 A....
Ashville 4 F....1,085
Ashwood 1 B....
Athalia 5 I....205
Athens 6 G....7,252
Atlanta 4 G....101
Atlas 7 F....90
Atlasco 2 F....
Attica 4 C....783
Atwater 7 C....505
Augusta 8 D....307
Aultman 7 C....202
Aurora 7 B....252
rora Station 7 B....75
Austin 3 G....20
Austinburg 8 A....272
Ava 7 F....25
Avery 5 B....132
Avon 6 B....1,830
Avon Lake 6 B....1,609

B

Backus 1 F....
Baddow Pass 6 D....
Bailey 2 B....25
Baileys Mills 7 F....45
Bainbridge 3 G....785
Bairdstown 3 B....168
Bakers 5 C....
Bakersville 7 E....151
Baldwin 1 A
Baltic 6 D....545
Baltimore 5 F....720
Bangs 5 E....68
Banner 5 H....
Bannock 8 E....204
Bantam 2 H....303
Barberton 7 C....23,932
Barlow 6 G....
Barnesville 7 F....4,602
Barrs (Barr Station) 7 D....15
Barr Station (Barrs) 7 D....15
Bartles 5 I....
Bartlett 6 G....303
Barton 8 E....925
Bascom 3 C....303
Basil 5 F....709
Batavia 2 H....1,117
Batesville 7 F....222
Bath 7 C....508
Bayard 8 D....147
Bays 3 B....
Bay Village (North Dover Station) 6 B 2,812
Beach City 7 D....725
Beallsville 8 F....479
Beaver 4 H....280
Beaverdam 2 C....397
Beaverpond 3 H....25
Becket 8 F....
Beckett 6 G....45
Bedford 7 B....6,780
Beebe 6 G....20
Beebetown 6 B....24
Belden 6 F....101
Belfast 3 H....303
Bellaire 8 E....13,327
Bellbrook 2 F....389
Belle Center 2 D....860
Bellefontaine 2 E....9,535
Belle Valley 7 F....603
Bellevue 4 B....6,249
Bells 4 F....
Bellville 5 D....984
Belmont 8 E....675
Belmore 2 C....251
Beloit 8 C....694
Belpre 7 G....1,724
Benton 6 D....250
Benton Ridge 2 C....242
Bentonville 3 I....404
Berea 6 B....6,831
Bergholz 8 D....918
Berkey 2 A....261
Berlin 6 D....308
Berlin Center 8 C....215
Berlin Cross Roads 5 H....277
Berlin Heights 5 B....569
Berlin Heights Station 6 B....
Berne 7 F....
Berwick 3 C....131
Bethany 1 G....162
Bethel 2 H....1,310
Bethesda 8 E....1,157
Bettsville 3 B....656
Bevan 7 G....60
Beverly 7 G....591
Bidwell 5 H....303
Big Prairie 6 D....205
Big Shreve 6 D....
Bigsprings 3 D....50
Big Walnut 4 F....
Birds Run 7 E....40
Birmingham 5 B....202
Bishopville 6 G....50
Black Fork 5 H....464
Black Fork Junction 5 H....
Blacklick 4 F....85
Blackrun 6 E....25
Bladen 5 I....101
Bladensburg 5 E....252
Blaine 8 E....533
Blakeslee 1 B....146
Blanchard 3 D....25
Blanchester 2 G....1,596
Blessings 3 F....
Blissfield 6 E....101
Bloomdale 3 C....578
Bloomingburg 3 G....643
Bloomingdale 8 E....600
Bloom Junction 5 I....
Bloomville 4 C....700
Blue Ash 1 G....658
Blue Rock 6 F....76
Bluffton 2 C....2,036
Bodman 2 H....
Bolivar 7 D....506
Boneta 6 C....50
Bono 3 A....303
Boston Mill 7 B....
Botkins 2 D....488
Boughtonville 5 C....111
Bourneville 4 G....148
Bowdil 7 C....1,210
Bowerstown 7 D....440
Bowersville 2 G....315
Bowling Green 3 B....6,664
Bowlusville 2 E....50
Boyds 3 G....
Bradfield 4 F....
Bradford 1 E....1,782
Bradley 8 E....1,505
Bradner 3 B....836
Brailey 2 B....60
Branch Hill 1 G....100
Brandywine 4 C....
Brecksville 7 B....1,296
Brecon 1 G....101
Bremen 5 F....1,232
Brewster 7 D....1,464
Brice 4 F....35
Briceton 1 C....202
Bridgeport 8 E....4,656
Bridgeville 6 F....60
Brier Hill 8 C....
Briggsdale 4 F....60
Brighton (Hamilton Co.) 1 H....
Brighton (Lorain Co.) 5 C....99
Brilliant 8 E....1,682
Brinkhaven 5 D....345
Bristolville 8 B....505
Broadacre 8 E....50
Broadway 3 E....405
Brokaw 6 G....
Brookfield 8 B....303
Brooklyn 6 B....782
Brooks 3 F....
Brookside 4 H....882
Brookville 1 F....1,393
Broughton 1 C....113
Brownsville 5 F....383
Brunswick 6 B....202
Brunt 4 E....
Bryan 1 B....4,670
Buchtel 6 G....799
Buchwalter 3 F....
Buckeye Lake 5 F....101
Buck Hill 7 D....
Buckland 1 D....260
Bucyrus 4 D....10,027
Buena Vista 3 I....465
Buffalo 7 F....202
Buford 2 H....151
Bundysburg 8 B....
Burbank 6 C....308
Burghill 8 B....353
Burgoon 3 B....246
Burkettsville (Gilbert Station) 1 E....155
Burr Oak 6 G....
Burton 7 B....591
Burton Station 8 B....50
Butler 5 D....684
Butlers Mill 2 C....
Byers 5 H....202
Byesville 7 F....2,688

C

Cable 3 E....212
Cadiz 8 E....2,595
Cairo 2 C....484
Caldwell 7 F....1,778
Caledonia 4 D....626
California 1 H....
Calla 8 C....60
Calvin 6 H....
Camba 5 H....
Cambridge 7 E....14,613
Camden 1 F....884
Cameron (Columbiana Co.) 8 D....
Cameron (Monroe Co.) 8 F....303
Camp 4 H....25
Campbell 8 C....14,673
Campbellstown 1 F....101
Camp Chase 4 F....58
Camp Dennison 1 H....294
Camp Grounds 5 F....
Camp Perry 4 B....
Canal Fulton 7 C....1,160
Canal Winchester 4 F....909
Canfield 8 C....1,011
Cannel Spur 6 E....
Cannelville 6 F....381
Canton 7 D....104,906
Carbondale 6 G....151
Cardington 4 D....1,190
Carey 3 C....2,722
Carl 4 I....
Carlisle 1 G....106
Carpenter 6 H....10
Carroll 4 F....351
Carrollton 8 D....2,284
Carrothers 4 C....181
Carson 8 A....
Carthagena 1 D....202
Cassells 7 E....
Casstown 2 E....293
Castalia 4 B....565
Casterline 3 C....
Castine 1 F....91
Catawba 3 F....260
Catawba Station 3 E....10
Cavallo Station (Wintergreen) 6 D....
Cavett 1 C....60
Cecil 1 B....250
Cedar Point 5 B....202
Cedar Run 6 F....
Cedar Valley 6 C....
Cedarville 2 F....940
Celina 1 D....4,658
Cement 7 A....
Centennial 2 A....
Center Belpre 7 G....116
Centerburg 5 E....761
Center Road (Geauga Co.) 7 B....
Center Road (Stark Co.) 8 C....
Centerton 4 C....40
Centerville 2 G....400
Chagrin Falls 7 B....2,787
Chalfants 5 F....27
Chandler 8 E....10
Chandlersville 6 F....264
Chardon 7 A....1,814
Charm 6 D....126
Chase 3 C....60
Chatfield 4 C....241
Chauncey 6 G....1,257
Cherry Fork 3 H....195
Chesapeake 5 J....1,094
Cheshire 6 H....303
Chester 6 H....147
Chesterhill 6 G....431
Chesterland 7 B....138
Chesterville 5 D....184
Chickasaw 1 D....149
Chillicothe 4 G....18,315
Chilo 2 I....221
Chippewa Lake 6 C....22
Christiansburg 2 E....477
Cincinnati 1 H....451,160
Circleville 4 G....7,366
Claiborne 3 E....126
Clarington 8 F....506
Clarion 5 H....101
Clark 6 D....151
Clarks 7 A....
Clarksburg 4 G....426
Clarksfield 5 C....218
Clarkson 8 D....101
Clarksville 2 G....415
Clay 5 H....
Clay Center 3 B....353
Claysville 6 F....111
Clayton 1 F....360
Cleveland 6 B....9[illegible]
Cleves 1 H....[illegible]
Clifford 4 H....
Clifton 2 F....190
Climax 4 D....62
Clinton (Clinton Co.) 2 G....
Clinton (Summit Co.) 7 C....404
Cloverdale 1 C....227
Clyde 4 B....3,157
Coal Grove 5 I....2,181
Coal Run 7 G....166
Coalton 5 H....644
Coats 8 F....
Codding 3 D....
Colby 4 B....30
Cold Springs 2 F....50
Coldwater 1 D....1,787
Coalbrook 8 B....101
Colerain 8 E....306
College Corner 1 G....876
College Hill 1 H....
Collins 5 B....277
Collinsville 1 G....202
Collinwood 7 B....
Colton 2 B....151
Columbiana 8 C....2,482
Columbia Park 1 H....202
Columbia Station 6 B....176
Columbus 4 F....290,564
Columbus Grove 2 C....1,631
Commercial Point 4 F....210
Concord 7 A....
Condit 4 E....303
Conesville 6 E....605
Congo 6 G....25
Conneaut 8 A....9,683
Conneaut Harbor 8 A....
Connorville 8 E....308
Conotton 7 E....151
Conover 2 E....151
Constitution 7 G....75
Continental 1 C....896
Convoy 1 C....876
Cook 3 F....15
Coolville 6 G....476
Cooper 4 C....25
Cooperdale 6 E....76
Copley 7 C....310
Cordelia 2 C....
Cornelia 5 H....
Corning 6 G....1,411
Cortland 8 B....[illegible]40
Coshocton 6 E....10,885
Costonia 8 D....30
Cove 4 H....22
Covington 1 E....[illegible]804
Cozaddale 2 G....202
Creola 5 G....25
Crestline 4 D....4,425
Creston 6 C....1,[illegible]26
Cridersville 2 D....59
Cromers 4 C....72
Crooksville 6 F....3,2[illegible]6
Croton 5 E....[illegible]
Crown City 5 I....2[illegible]0
Cuba 2 G....151
Cumberland 7 F....5[illegible]6
Curtice 3 A....252
Custaloga 6 D....
Custar 2 B....207
Cutler 6 G....1[illegible]
Cuyahoga Falls 7 C....19,5[illegible]
Cygnet 3 B....515
Cynthiana 3 H....303

D

Dalton 6 C....656
Damascus 8 C....40[illegible]
Danbury 4 B....50
Danville 5 D....764
Darrowville 7 B....125
Dart 7 G....30
Dawn 1 E....308
Dawson 1 E....25
Dayton 2 F....200,225
Deavertown 6 F....192
Decatur 3 I....303
Decliff 3 D....25
Deerfield 8 C....378
Deersville 7 E....116
Defiance 1 B....8,763
Degraff 2 E....849
Delaware 4 E....8,663
Delisle 1 E....101
Dellroy 7 D....311
Del Mount 5 F....
Delphos 1 C....5,670
Delta 2 B....1,777
Dennison 7 E....4,5[illegible]8
Denson 2 A....10
Denver 4 H....50
Derby 4 F....222
Derwent 7 F....75
Deshler 2 B....1,685
Deucher 7 G....40
Deunquat 4 C....162
Dexter 5 H....50
Dexter City 7 F....214
Diamond (Palmyra Station) 8 C....180
Dilles Bottom (Dille Station) 8 F....151
Dille Station (Dilles Bottom) 8 F....151
Dillon 6 F....
Dillonvale 8 E....1,434
Dipple 3 E....
Dixie 5 F....25
Dixon 1 C....202
Doanville 5 G....50
Dodds 2 G....101
Dodgeville 8 A....192
Dodson 1 F....15
Doherty 7 F....30
Dola 3 D....203
Dorney 4 G....
Dornington 2 C....
Dorset [illegible] A....252
Doughton 8 C....
Douglass 1 C....
Dove (Robbins Station) 4 H....50
Dover 7 D....9,695
Dover Center 6 B....2,453
Dowling 3 B....353
Downington 6 H....101
Doylestown 6 C....1,140
Dresden 6 E....1,362
Dublin 4 E....234
Dudley 7 F....25
Duke 3 H....55
Dull 1 D....60
Dunbridge 3 B....151
Duncan Falls 6 F....323
Duncans 5 G....
Duncanwood 8 E....505
Dundas 5 H....203
Dundee 7 D....200
Dunkirk 3 D....904
Dupont 1 C....206
Durant 6 F....10
Duvall 4 F....25
Dyesville 5 H....25
Dyke 5 C....25

E

Eagleport 6 F....15
Eagleville 8 A....108
East Akron 7 C....
East Canton 7 D....962
East Claridon 8 B....124
East Cleveland 7 B....40,279
East Columbus 4 F....1,958
East Conneaut 8 A....
East Danville Station (Winkle) 3 H....
East Fultonham 6 F....606
East Liberty 3 E....410
East Liverpool 8 D....23,197
East Monroe 3 G....151
East Orwell 8 B....202
East Palestine 8 C....5,207
East Rochester 8 D....252
East Sparta 7 D....353
East Springfield 8 D....318
Eastwood 2 H....28
Eaton 1 F....3,343
Eckerts 5 F....
Eckley 2 B....25
Edenton 2 H....252
Edgefield 3 G....
Edgerton 1 B....982
Edison 4 D....389
Edon 1 B....581
Egypt 7 B....
Elba 7 G....146
Eldorado 1 F....292
Elgin 1 D....112
Elida 2 D....538
Elkton 8 D....118
Ellis 6 E....25
Elliston 3 B....202
Ellsworth 8 C....202
Elmgrove 4 H....25
Elmira 1 B....96
Elmore 3 B....1,107
Elroy 1 E....35
Elyria 6 B....25,606
Emerson 8 E....66
Emery 2 F....
Emmett 1 B....
Empire 8 D....708
England 5 C....
Englewood 2 F....415
Enon 2 F....280
Enterprise 5 G....101
Era 3 F....151
Erhart 6 C....232
Ethel 7 F....50
Etna 5 F....309
Euclid 7 B....12,675
Eureka 5 I....170
Evansport 1 B....303
Evanston 1 H....
Everett 7 C....95
Evergreen 5 H....25
Ewington 5 H....
Excello 1 G....307

F

Fairfield 2 F....1,240
Fairhaven 1 F....202
Fairlawn 7 C....44
Fairpoint 8 E....850
Fairport Harbor 7 A....5,042
Fairview (Ross Co.) 3 G....
Fairview (Guernsey Co.) 7 E....233
Farmdale (Kinsman Station) 8 B....203
Farmer 1 B....166
Farmers 2 G....
Farmersville 1 F....446
Fay 7 G....
Fayette 1 A....840
Fayetteville 2 H....352
Federal 6 G....25
Feesburg 2 H....995
Felicity 2 H....580
Fernald 1 G....
Fernwood 8 E....27
Fincastle 3 H....126
Findlay 3 C....19,329
Firebrick 5 H....30
Fisher 6 G....
Fitchville 5 C....138
Fite 4 F....
Flat Rock 4 B....212
Fleming 7 G....60
Fletcher 2 E....407
Flint 4 E....101
Flocton 1 G....
Floodwood 5 G....60
Flora 6 H....202
Florence 3 F....70
Flushing 8 E....1,120
Fly 8 G....60
Foraker 2 D....
Forest 3 D....1,100
Forestville 1 H....101
Forgy 2 F....56
Fort Jennings 1 C....318
Fort Loramie 2 E....427
Fort Recovery 1 D....1,117
Fort Seneca 3 C....115
Foster (Warren Co.) 1 G....252
Fosters (Pike Co.) 4 H....
Fostoria 3 C....12,745
Fowler Station (Nutwood) 8 B....505
France 3 D....
Frank 4 C....80
Frankfort 4 G....764
Franklin (Williams Co.) 1 A....
Franklin (Warren Co.) 1 G....4,490
Franklin Furnace 4 I....75
Frazeysburg 6 E....679
Fredericksburg 6 D....484
Fredericksdale 7 F....
Fredericktown 5 D....1,255
Freedom Station 7 B....101
Freeport 7 E....578
Fremont 4 B....13,364
Fresno 6 E....151
Friendship 4 I....151
Frost (Frosts Station) 6 G....76
Frosts Station (Frost) 6 G....76
Fruitdale 3 G....10
Fulton 4 D....314
Fultonham 6 F....464
Funk 6 D....75

G

Gage Station (Neapolis) 2 B
Gahanna 4 E....417
Galatea 3 C....101
Galena 4 E....376
Galion 4 D....7,644
Gallia 5 H....50
Gallipolis 5 I....7,106
Galloway 4 F....183
Gallup 2 C....
Gambier 5 E....498
Garfield 8 C....15,575
Garrettsville 8 B....1,125
Gates Mills 7 B....545
Gatton Rock 5 D....
Geauga Lake 7 B....40
Geneva 8 A....3,787
Geneva on the Lake 8 A....102
Gennetts 4 I....
Genoa 3 B....1,487
George 4 I....
Georgetown 2 H....1,531
Gerald 2 B....10
Geralds 8 A....
Germano 8 E....400
Germantown 1 G....2,018
Gernon 2 H....
Gettysburg 1 E....418
Ghormleys 3 G....
Gibson 7 F....
Gibsonburg 3 B....2,121
Gibsonville 5 G....60
Gilbert 6 E....10
Gilbert Station (Burkettsville) 1 E....
Gilboa 2 C....201
Gilletts 2 H....
Gilmore 7 E....252
Girard 8 C....9,865
Glade 4 H....25
Glade Run 3 F....
Glandorf 2 C....456
Glanntown 3 A....
Glass Rock 5 F....
Glencoe 8 E....316
Glendale 1 G....2,860
Glenford 5 F....180
Glen Jean 4 H....
Glenkarn 1 E....76
Glenmont 6 D....289
Glenmore 1 C....40
Glenn 5 H....25
Glenwillow 7 B....215
Glenwood 7 F....101
Glouster 6 G....2,905
Gnadenhutten 7 E....870
Goes 2 F....
Gomer 2 C....121
Good Hope 3 G....257
Gordon 1 F....137
Gore 5 G....505
Goshen 2 G....
Goshen 7 D....404
Goshen Station 7 D....
Gould 3 A....
Grafton 6 B....935
Grand Rapids 2 B....589
Grand River 7 A....250
Grandview 8 G....202
Grants 3 D....20
Granville 5 E....1,462
Gratiot 5 F....303
Gratis 1 F....365
Grays 6 E....
Grayson 2 F....
Graysville 7 F....189
Green Camp 4 D....362
Greendale 5 G....25
Greenfield 3 G....3,869
Greenford 8 C....202
Greensburg 7 C....131
Green Springs 4 B....747
Greentown 7 C....400
Greenville 1 E....7,120
Greenwich 5 C....956
Greer 5 D....155
Gregg 4 H....
Gregory 4 E....
Grelton 2 B....253
Gretna 2 E....
Grove City 4 F....1,543
Groveport 4 F....944
Grover Hill 1 C....414
Guernsey 7 E....30
Gurleys 3 D....
Gutman 2 D....101
Guysville 6 G....202
Gypsum 4 B....202

H

Hageman 1 G....
Hallsville 4 G....371
Hamden 5 F....882
Hamersville 2 H....237
Hamilton 1 G....52,108
Hamler 2 B....535
Hamlet 2 H....75
Hammond 8 D....
Hammondsville 8 D....303
Hancock 2 C....
Hanging Rock 4 I....550
Hannibal 8 F....614
Hanover 5 E....356
Hanoverton 8 D....287
Harbor 8 A....
Harbor View 3 A....292
Hard 6 D....
Hardin 1 E....126
Harlem Springs 8 D....202
Harper 3 D....15
Harpers Station 3 G....
Harpersville [illegible] E....151
Harpster 3 D....242
Harriettsville 7 F....303
Harrisburg 4 F....276
Harrison 1 G....1,449
Harrisonville 6 H....359
Harris Station 8 E....356
Harrisville 8 E....380
Harrod 2 D....421
Hartford 8 B....354
Hartland 5 C....
Hartville 7 C....505
Hartwell 1 H....
Harvey 4 D....
Harveysburg 2 G....358
Harwalk 7 D....
Haskins 3 B....466
Hatch 4 H....25
Hatton 3 B....80
Havana 4 C....181
Havens 4 B....
Haverhill 4 I....109
Haviland 1 C....202
Hawks 5 H....35
Hayden 4 E....50
Haydenville 5 G....202
Hayesville (Pickaway Co.) 4 G....
Hayesville (Ashland Co.) 5 D....332
Hayward 7 G....
Hazelwood 1 G....25
Heath 5 E....
Hebbardsville 6 G....303
Hebron 5 F....767
Heglers 3 G....
Helena 3 B....240
Helmick 6 E....
Hemlock 5 F....282
Hemlock Grove 6 H....75
Hendrysburg 7 E....221
Henley 4 H....101
Hepburn 3 D....258
Hibbetts 8 D....
Hicksville 1 B....2,440
Higby 4 H....50
Higginsport 2 I....356
Highbank 4 G....
Highland 3 G....237
Hilliards 3 E....465
Hillsboro 3 H....4,039
Hines 4 C....
Hiram 7 B....458
Hiram Station 7 B....
Hockingport 6 H....151
Holgate 2 B....949
Holland 3 A....500
Hollansburg 1 F....264
Hollister 6 G....202
Holloway 8 E....771
Holmesville 6 D....362
Homer 5 E....303
Homerville 6 C....200
Homeworth 8 C....378
Hooker 5 F....202
Hoover 4 D....
Hope 5 G....
Hopedale 8 E....743
Hopetown 4 G....
Hopewell 6 F....202
Horatio 1 E....70
Horton 3 D....25
Houcktown 3 C....161
Houston 1 E....303
Howard 5 E....356
Howenstine 7 D....32
Hoytville 2 C....341
Hubbard 8 C....4,083
Huber 3 C....
Hudson 7 B....1,324
Hughes 1 G....101
Hull Prairie 3 B....
Humboldt 3 G....25
Hume 2 D....101
Hunt 5 E....45
Huntington 5 C....101
Huntsburg 8 B....331
Huntsville 2 D....398
Huron 5 B....1,696
Hyatts 4 E....

I

Iberia 4 D....151
Idaho 4 H....202
Ilers 3 C....
Independence 7 B....1,530
Ingomar 1 F....50
Ira 7 C....
Irondale 8 D....1,140
Ironton 5 I....16,600
Irwin 3 E....101
Isle Saint George 4 A....
Isleta 6 E....50
Ithaca 1 F....76

J

Jackson (Jackson Co.) 5 H....5,922
Jackson (Mahoning Co.) 8 C....
Jackson Center 2 D....526
Jacksontown 5 F....252
Jacksonville 6 G....879
Jacobsburg 8 F....111
Jaite 7 B....202
Jamestown 3 F....944
Jasper (Fayette Co.) 3 G....
Jasper (Pike Co.) 4 H....262
Jaybird 3 H....25
Jays 1 E....
Jeddoe 7 B....
Jefferson 8 A....1,600
Jeffersonville 3 F....652
Jenera 3 C....271
Jeromesville 5 D....412
Jerry City 3 B....292
Jerusalem 8 F....168
Jester 8 A....
Jewell 1 B....50
Jewett 8 E....876
Johnsons 3 G....
Johnstown 5 E....1,006
Jonestown Station (Tokio) 1 D....
Judds 1 H....
Junction City 5 F....857
Justus 7 D....353

K

Kalida 2 C....426
Kanauga 6 H....101
Kansas 3 B....323
Kauke 6 D....
Kays 3 F....
Keene 6 E....202
Kelleys Island 5 B....637
Kelsey 8 F....40
Kemery 7 D....
Kemp Station (Kempton) 2 D....25
Kempton (Kemp Station) 2 D....25
Kenmore 7 C....
Kennard (Champaign Co.) 3 E....70
Kennard (Athens Co.) 5 G....
Kensington 8 D....454
Kent 7 C....8,274
Kenton 3 D....7,066
Kerr (Gallia Co.) 5 H....25
Kerr (Monroe Co.) 8 F....
Kessler 1 F....75
Kettler[illegible] 1 D....141
Ke[illegible] 5 H....
K[illegible]bourne 4 E....161
Kile 3 E....
Kilgore 8 D....202
Killbuck 6 D....703
Kimball 5 B....56
Kimbolton 7 E....218
Kinderhook 4 G....25
Kingman 2 G....25
Kings Creek 3 E....306
Kings Mills 1 G....
Kingston 4 G....857
Kingsville 8 A....556
Kingsway 4 B....20
Kinsman 8 B....1,295
Kinsman Station (Farmdale) 8 B....
Kipling 7 F....85
Kipton 5 B....303
Kirby 3 C....128
Kirkersville 5 F....279
Kirkwood 2 E....101
Kishmans 5 B....
Kitts Hill 5 I....25
Klondyke 8 D....
Kneisleys 2 F....
Knoxdale 1 B....
Kuhn (Herlans Station) 7 F....75
Kunkle 1 A....404
Kyger 6 H....101
Kyles 1 G....
Kylesburg 5 E....50

L

Lacarne 4 B....75
Ladd 3 H....25
Lafayette 2 D....386
Lafferty 8 E....151
Lagonda 3 F....
La Grange 6 B....498
Laings 8 F....90
Lakemore 7 C....1,669
Lakeside 4 B....303
Lakeview 2 D....584
Lakeville 6 D....181
Lakewood 6 B....69,811
Lamartine 8 D....141
Lamira 8 E....115
Lancaster 5 F....18,653
Landgraf 3 C....
Langsville 5 H....151
Lansing 8 E....426
La Rue 3 D....672
Latham 3 H....126
Lathrop 6 G....
Latimer 8 B....
Latty 1 C....274
Laura 1 F....271
Laurelville 4 G....429
Lawndale 7 C....20
Laws 2 D....
Lawshe 3 H....131
Lawton 6 F....
Layland 6 D....40
Leaper 5 I....
Leavittsburg 8 B....404
Lebanon 2 G....3,214
Lebanon Junction 2 F....
Lecta 5 I....25
Leesburg 3 G....830
Lees Creek 3 G....151
Leesville 7 D....199
Leetonia 8 C....2,329
Leipsic 2 C....1,570
Leith 8 G....20
Lemert 4 C....92
Lemoyne 3 B....303
Leon 8 A....92
Leonardsburg 4 E....101
Lerado 2 H....101
Leroy 6 C....243
Lesmil 5 H....
Lester 6 C....
Letart Falls 6 H....505
Levanna 2 I....296
Lewisburg 1 F....936
Lewis Center 4 E....303
Lewistown 2 D....204
Lewisville 7 F....232
Lexington 5 D....640
Liberty Center 2 B....748
Lilly Chapel 3 F....347
Lima 2 D....42,217
Limaville [illegible]....195
Lime[illegible]....184
Lime[illegible]....101
Lime[illegible] D....
Linco[illegible]wood 8 C....
Lindsey 4 B....447
Linworth 4 E....25
Lippincotts 2 E....10
Lisbon 8 D....3,405
Lisman 5 I....
Litchfield 6 C....227
Lithopolis 4 F....285
Little Hocking 6 G....353
Lockbourne 4 F....299
Lockhart 5 D....
Lockland 1 G....5,710
Lockwood 8 B....202
Lodi 6 C....1,276
Logan 5 G....6,028
London 3 F....4,133
Londonderry 4 G....252
Long Bottom 6 H....252
Lorain 5 B....44,483
Loramie 1 E....
Lore City 7 F....580
Lost Run 5 G....
Loudonville 5 D....2,068
Louisville 7 C....3,094
Loveland 1 G....1,954
Lovell 3 C....50
Lowell 7 G....520
Lowellville 8 C....2,552
Lower Salem 7 G....139
Lucas 5 D....340
Lucasville 4 H....303
Luckey 3 B....606
Ludlow Falls 1 F....202
Luray 3 G....
Lykens 4 C....202
Lyme 4 B....
Lynchburg 3 G....792
Lyndhurst 6 B....1,922
Lyndon 3 G....176
Lynn 4 D....
Lynx 3 I....30
Lyons 2 A....390
Lyra 4 I....25
Lytle 2 G....151

M

McArthur 5 G....[illegible],188
McClure 2 B....431
McComb 2 C....932
McConnellsville 6 F....1,749
McCuneville 5 F....101
McCutchenville 3 C....434
McDermot 4 H....25
McDonald 8 B....1,714
McGuffey 2 D....710
McLean 3 G....10
McLuney 5 F....202
McMorran 2 E....10
McVittys 3 D....
Macedonia 7 B....734
Macksburg 7 F....320
Macon 3 H....50
Madeira 1 G....1,162
Madison 8 A....926
Madison Mills 3 F....75
Magnetic Springs 3 E....195
Magnolia 7 D....685
Mahoning 8 B....50
Malaga 8 F....101
Malinta 2 B....347
Mallet Creek 6 C....310
Malta 6 F....932
Malvern 7 D....1,100
Manchester 3 I....2,009
Mandale 1 C....25
Mann 8 A....
Manor 2 G....
Mansfield 5 D....33,434
Mantua 7 B....778
Mantua Station 7 B....
Maplegrove 3 B....50
Maplewood 2 E....101
Marathon 2 H....145
Marble Cliff 4 F....318
Marblehead 5 B....1,027
Marengo 4 E....225
Maria Stein 1 D....353
Marietta 7 G....14,244
Marion 4 D....31,005
Mark Center 1 B....303
Marne 5 E....
Marr 7 F....35
Marshall 4 H....126
Marshallville 6 C....324
Marshs 3 D....
Martel 4 D....302
Martin 3 B....303
Martinsburg 5 E....169
Martins Ferry 8 E....14,525
Martinsville 2 G....369
Marysville 3 E....3,631
Mason 1 G....820
Massillon 7 D....26,475
Masury 8 B....202
Maud 1 G....147
Maumee 3 B....4,586
Maximo 7 C....186
Mayfield Heights 6 B....2,610
Maynard 8 E....930
Means 8 E....202
Mechanicsburg 3 E....1,424
Medina 6 C....4,363
Medway 2 F....257
Meeker (Marion Co.) 3 D....121
Meekers (Darke Co.) 1 E....
Melbern 1 B....176
Melco 5 D....
Melmore 4 C....218
Melrose 1 C....188
Melvin 3 G....30
Mendon 1 D....502
Mentley 1 B....
Mentor 7 A....1,595
Mentzer 8 D....
Mercer 1 D....303
Mercerville 5 I....50
Mermill 3 B....50
Merriam 6 F....
Mesopotamia 8 B....706
Metamora 2 A....552
Metz 7 C....75
Miamisburg 1 F....5,518
Miamitown 1 G....277
Miamiville 1 H....206
Middle Bass 4 A....151
Middlebranch 7 C....404
Middleburg 3 E....303
Middlefield 8 B....728
Middle Point 1 C....566
Middleport 6 H....3,502
Middletown 1 G....29,843
Midland (Midland City Station) 2 G....297
Midland City Station (Midland) 2 G....297
Midvale 7 D....667
Milan 5 B....673
Milford 1 H....1,915
Milford Center 3 E....647
Millbury 3 B....403
Milledgeville 3 G....155
Miller 5 I....233
Miller City 2 C....182
Millersburg 6 D....2,303
Millersport 5 F....373
Millersville 3 B....55
Millfield 6 G....101
Millport 8 D....82
Mills 5 H....
Milton 5 C....303
Milton Center (Milton Station) 2 B....195
Miltonsburg 8 F....69
Milton Station (Milton Center) 2 B....195
Mina 1 B....
Mineral 5 G....202
Mineral City 7 D....847
Mineral Ridge 8 C....765
Minersville 6 H....980
Minerva 8 D....2,675
Minerva Junction 7 D....
Minford 4 H....202
Mingo (Champaign Co.) 3 E....184
Mingo (Jefferson Co.) 8 E....
Mingo Junction 8 E....5,031
Minster 1 E....1,380
Mitiwanga 5 B....
Moats 1 B....
Modest 2 H....
Mogadore 7 C....1,489
Moline 3 B....25
Monclova 3 B....101
Monnette (Monnette Station) 4 D....164
Monnette Station (Monnette) 4 D....164
Monroe 1 G....285
Monroeville 5 B....1,083
Monterey 2 H....101
Montezuma 1 D....176
Montgomery 1 G....397
Montpelier 1 A....3,667
Montville 8 A....303
Moonville 5 G....
Moorefield (Clark Co.) 3 F.
Moorefield (Harrison Co.) 8 E....303
Morgan Run 6 E....
Morgantown 3 H....202
Morning Sun 1 G....141
Morral 3 D....451
Morristown 8 E....369
Morrow 2 G....737
Mortimer 3 C....151
Moscow 2 H....276
Moulton 1 D....151
Mount Blanchard 3 C....431
Mount Carmel 1 H....202
Mount Cory 2 C....254
Mount Eaton 6 D....178
Mount Ephraim 7 F....202
Mount Gilead 4 D....1,870
Mount Hope 6 D....202
Mount Liberty 5 E....227
Mount Orab 2 H....541
Mount Pleasant 8 E....674
Mount Saint Joseph 1 H....
Mount Sterling 3 F....1,090
Mount Vernon 5 E....9,370
Mount Victory 3 D....597
Mount Washington 1 H....
Mowrystown 2 H....372
Moxahala 6 F....412
Mulberry 2 G....102
Munroe Falls 7 C....302
Muntanna 1 C....50
Murphy 3 C....
Murray City 5 G....1,046
Muskingum 6 F....
Musselman 4 G....

N

Nankin 5 C....252
Naomi 2 B....10
Napoleon 2 B....4,539
Nashport 6 E....170
Nashville 6 D....177
Nason 3 A....
National Military Home 1 F
National Roads 5 F....50
Navarre 7 D....1,593
Neapolis (Gage Station) 2 B....101
Neffs 8 E....1,200
Negley 8 D....404
Nellie 6 E....117
Nelsonville 6 G....5,229
Nevada 3 C....731
Neville 2 I....130
New Albany 4 E....215
Newark 5 E....30,471
New Athens 8 E....464
New Bavaria 2 B....126
New Bedford 6 D....141
New Boston 4 I....5,931
New Bremen 1 D....1,486
Newburg 7 B....4,150
New Burlington 2 G....404
New Carlisle 2 F....1,089
Newcastle 6 E....151
New Comerstown 7 E....4,262
New Concord 6 F....1,078
New Cumberland 7 D....151
New Dover 3 E....113
New Hampshire 2 D....202
Newhaven 5 C....
New Holland 3 G....739
New Hope 1 F....202
New Jasper 2 F....60
Newkirk 1 G....
New Knoxville 1 D....527
New Lebanon 1 F....505
New Lexington 5 F....3,888
New London 5 C....1,522
New Lyme 8 A....303
New Lyme Station 8 A....75
New Madison 1 F....516
Newmarket 3 H....126
New Marshfield 5 G....590
New Matamoras 8 G....781
New Middletown 8 C....205
New Milford (Rootstown Station) 7 C....101
New Paris 1 F....925
New Petersburg 3 G....234
New Philadelphia 7 D....12,361
New Plymouth 5 G....141
Newport 7 G....35
New Richmond 1 H....1,826
New Riegel 3 C....248
New Rumley 8 E....
New Salem 5 F....150
New Salisbury 8 D....75
New Springfield 8 C....408
New Straitsville 5 G....1,717
Newton Falls 8 C....3,458
Newtonsville 2 H....148
Newtown 1 H....940
New Vienna 3 G....626
New Washington 4 C....921
New Waterford 8 C....491
New Weston 1 E....174
Ney 1 [illegible]....276
Nichols [illegible] E....
Niles 8 C....16,313
Niles Station [illegible] C....
Noble 7 A....45
North Auburn 4 C....40
North Baltimore [illegible] C....2,404
North Bend 1 H....596
North Benton 8 C....96
North Berne 5 F....26
North Bloomfield 8 B....8[illegible]
North Broadway 4 E....
North Canton 7 C....2,648
North Creek 2 C....50
North Dover Station (Bay Village) 6 B....101
North Eaton 6 B....131
North Fairfield 5 C....532
Northfield 7 B....1,75[illegible]
North Georgetown 8 C....20[illegible]
North Hampton 2 F....3[illegible]
North Kenova 5 J....
North Kingsville 8 A....8[illegible]
North Lewisburg 3 E....6[illegible]
North Lima 8 C....[illegible]
North Madison 8 A....1[illegible]
North Olmsted 6 B....2,5[illegible]
North Ridgeville 6 B....3[illegible]
North Robinson 4 D....1[illegible]
North Sebring 8 C....
North Star 1 E....10
Northup 5 I....2
North Warren 8 B....
Norton 4 D....45
Norwalk 5 B....7,730
Norwich 6 F....167
Norwood 1 H....33,367
Nova 5 C....400
Nutwood (Fowler Station) 8 B....505

O

Oakfield 8 B....303
Oakharbor 4 B....1,849
Oak Hill 5 H....1,578
Oakland 1 D....
Oakley 1 H....
Oak Point 5 B....
Oak Shade 2 A....[illegible]
Oakview 2 F....
Oakwood 1 C....6,467
Oberlin 5 B....4,281
Obetz 4 F....6[illegible]
Oceola 4 C....1[illegible]
Octa 3 G....50
Ogden 2 G....50
Ogles 2 G....
Ohio City 1 D....875
Oil Spring 6 F....
Okeana 1 G....202
Okolona 2 B....85
Old Fort 4 B....172
Oldham 7 E....
Old Washington 7 E....369
Olena 5 C....126
Olmsted Falls 6 B....673
Omar 4 C....60
Omega 4 H....101
Ontario 5 D....121
Orange 4 E....266
Orangeville 8 B....224
Oregonia 2 G....120
Oreton 5 H....20
Orient 4 F....303
Orland 5 G....60
Orphans Home 2 F....
Orrville 6 C....4,4[illegible]5
Orwell 8 B....594
Osborn 2 F....1,271
Osgood 1 E....152
Ostrander 4 E....394
Otsego 6 E....202
Ottawa 2 C....2,169
Otter 3 E....
Ottoville 1 C....438
Otway 3 H....265
Outville 5 F....202
Owens 4 D....101
Owensville 2 H....333
Oxford 1 G....2,570
Ozark 8 F....82

P

Painesville 7 A....10,968
Palestine 1 E....176
Palmyra (Diamond) 8 C....176
Palos 6 G....
Pandora 2 C....588
Paris 7 D....191
Park 1 G....
Parkman 8 B....249
Parma 6 B....13,811
Pataskala 5 F....787
Patriot 5 I....202
Patterson 3 D....169
Pattersonville 8 D....25
Paulding 1 B....1,903
Pauls 7 C....
Pavonia 5 D....93
Payne 1 C....1,007
Pearl 6 E....60
Pearsons 3 G....
Peck 4 H....
Pedro 5 I....20
Peebles 3 H....1,235
Peerless 4 E....15
Pemberton 2 E....303
Pemberville 3 B....960
Peniel 5 I....21
Peninsula 7 B....508
Pennsville 6 G....252
Peoli 7 E....101
Peoria 3 E....202
Perintown 1 H....50
Perry 8 A....598
Perrysburg 3 B....3,147
Perrysville 5 D....615
Pershing 4 E....
Petersburg 8 C....334
Pettisville 2 B....303
Phalanx 8 B....101
Phalanx Station 8 B....
Phillipsburg 1 F....436
Philo 6 F....538
Phoneton 2 F....25
Pickerington 4 F....361
Piedmont 7 E....303
Pierpont 8 A....303
Piketon 4 H....713
Pikeville 1 E....90
Pioneer 1 A....686
Piqua 1 E....15,997
Pitsburg 1 E....302
Pitts 5 B....
Plain City 3 E....1,287
Plainfield 6 E....183
Plainville 1 H....201
Plankton 4 C....50
Plants 6 H....25
Plattsburg 3 F....75
Pleasant Bend 2 C....252
Pleasant City 7 F....627
Pleasant Hill 1 E....745
Pleasantplain 2 G....156
Pleasant Ridge 1 H....
Pleasant Valley 6 E....38
Pleasantville 5 F....485
Plymouth 5 C....1,385
Poast Town 1 G....151
Point Pleasant 1 H....126
Poland 8 C....966
Polk 5 C....374
Polkadotte 5 I....30
Pomeroy 6 H....3,559
Pontiac 4 C....
Poplar Grove 3 H....25
Portage 3 B....412
Portage Lakes 7 C....
Port Clinton 4 B....4,407
Porter 5 H....200
Portersville 6 F....50
Port Homer 8 D....101
Port Jefferson 2 E....270
Portland 6 H....303
Portsmouth 4 H....42,536
Port Washington 7 E....499
Port William 2 G....245
Post Boy 7 E....
Poston 6 G....
Potsdam 1 F....303
Pottersburg 3 E....50
Powell 4 E....303
Powhatan Point (Powhatan Station) 8 F....2,329
Powhatan Station (Powhatan Point) 8 F....2,329
Prairie 6 D....
Pratts 3 C....
Pratts Fork 6 H....60
Prentiss 2 C....
Pride 4 G....25
Pritchard 8 C....
Proctorville 5 I....675
Prospect 4 D....1,013
Put in Bay 4 A....218

Q

Quaker City 7 F....613
Qualeys 6 G....
Quincy 2 E....600

R

Raccoon Island 5 I....
Racine 6 H....610
Radcliff 5 H....262
Radnor 4 E....605
Ragersville 7 D....101
Rainbow 7 G....
Rainsboro 3 H....252
Randolph 7 C....378
Rappsburg 5 I....
Rarden 3 H....305
Ravenna 7 C....8,123
Rawson 2 C....420
Ray 5 H....151
Raymond 3 E....252
Reading 1 G....6,723
Reedsville 6 H....202
Reesville 3 G....247
Reily 1 G....191
Reinersville 7 F....101
Rendville 6 F....331
Renick 4 G....
Renner 4 E....
Reno 7 G....75
Republic 4 C....512
Rex (Brown Station) 2 F....25
Reynolds 7 A....
Reynoldsburg 4 F....562
Rialto 1 G....76
Rice 1 C....19
Richards 3 A....
Richfield 7 B....20
Richland 5 H....
Richmond 8 D....391
Richmond Dale 4 H....303
Richwood 3 D....1,573
Ridgeton 4 C....40
Ridgeville Corners 2 B....151
Ridgeway 3 D....375
Rimer 2 C....10
Rinard Mills 8 G....45
Ringgold 6 G....56
Rio Grande 5 H....303
Ripley 2 I....1,552
Risingsun 3 B....628
Risley 6 C....
Rittman 5 H....2,788
Roachton 3 B....
Robbins Station (Dove) 4 H....
Robertsville 7 D....202
Robins 7 F....404
Roca 4 H....
Rochester 5 C....158
Rockbridge 5 G....252
Rock Camp 5 I....202
Rock Creek 8 A....491
Rock Creek Station 8 A....151
Rock Cut 6 E....
Rockford 1 D....887
Rockland 7 G....163
Rockyridge 4 B....215
Rocky River 6 B....5,616
Rodney 5 H....50
Ro[illegible]ers 8 D....260
R[illegible]dus 6 H....
[illegible]
Rossford 3 A....[illegible]
Roswell 7 D....
Round Bottom 7 F....
Roundhead 2 D....[illegible]
Roxabell 4 G....
Roxana 2 G....
Roxbury 6 G....
Royal 3 F....
Rudolph 3 B....
Rushmore 1 C....
Rush Run 8 F....
Rushsylvania 3 D....307
Rushtown 4 H....25
Rushville 5 F....211
Russell 3 H....101
Russells Point 2 D....311
Russelville 2 H....411
Russia 1 E....101
Rutland 6 H....569
Rye Beach 5 B....

S

Sabina 3 G....1,296
Saint Clair 6 F....
Saint Clairsville 8 E....2,440
Saint Henry 1 D....671
Saint James 4 D....[illegible]
Saint Johns 2 D....
Saint Louisville 5 E....
Saint Martin 2 H....
Saint Marys 1 D....5,396
Saint Paris 2 E....1,177
Saint Stephens 4 C....23
Salem 8 C....10,607
Salesville 7 E....193
Salineville 8 D....2,133
Saltillo 6 F....50
Sandusky 5 B....24,631
Sandyville 7 D....303
Santa Fe 2 D....202
San Toy 6 F....128
Sarahsville 7 F....187
Sardinia 2 H....583
Sardis 8 F....655
Savannah 5 C....338
Savona 1 F....161
Saybrook 8 A....250
Sayler Park 1 H....
Sayre 6 F....40
Schley 7 G....25
Schooleys 4 C....
Schumm 1 D....
Scienceville 8 [illegible]
Scio 8 E....758
Scioto Furnace 4 H....303
Sciotoville 4 I....
Scott 1 C....353
Scottown 5 I....101
Seaman 3 H....717
Sebring 8 C....3,945
Sedalia 3 F....303
Sekitan 1 H....505
Selma 3 C....258
Seneca 4 C....
Senecaville 7 F....993
Seven Mile 1 G....455
Seventeen 7 E....101
Seville 6 C....785
Shackelton 3 H
Shade 6 G....101
Shadyside 8 F....4,098
Shandon 1 G....303
Shanesville 7 E....494
Sharon 7 F....277
Sharon Center 6 C....186
Sharonville 1 H....1,111
Sharpsburg 6 G....25
Shauck 5 D....265
Shawbers 2 B....
Shawnee 5 G....1,457
Shawville 6 B....
Shay 7 G....40
Sheffield Station 6 B....
Shelby 5 C....6,198
Sheridan 5 I....
Sherman 4 G....
Sherritts 5 I....
Sherrodsville 7 D....380
Sherwood 1 B....521
Shiloh 5 C....517
Short Creek 8 E....252
Shreve 6 D....1,103
Shyville 4 H....25
Sidney 2 E....9,289
Signal 8 D....101
Siloam 5 I....
Silver Creek 3 D....8
Simons 8 B....60
Sinking Spring 3 H....177
Slater 2 D....
Slicks 4 D....
Smith 5 B....
Smithfield 8 E....1,023
Smithville 6 C....582
Soldiers Home 5 B....
Solon 7 B....1,097
Somerdale 7 D....303
Somerset 5 F....1,297
Somerton 8 F....211
Somerville 1 G....308
Sonora 6 F....202
South Bloomingville 5 G....101
South Charleston 3 F....1,208
Southernton 1 B....
South Euclid 7 B....4,194
South Lebanon 2 G....714
South Lorain 6 B....
South Newark 5 E....
South Olive 7 F....151
South Park 7 B....50
South Perry 5 G....202
South Point 5 J....499
South Salem 3 G....1[illegible]
South Side 1 H....
South Solon 3 F....409
South Vienna 3 E....401
South Webster 4 H....697
South Zanesville 6 F....1,269
Spafford 2 E....
Spargursville 4 G....50
Sparta 5 E....165
Speidel 8 F....106
Spellacy 5 D....
Spencer 6 C....592
Spencerville 1 D....1,610
Spokane 8 B....25
Spratt 6 F....12
Springboro 1 G....344
Springfield 2 F....68,406
Spring Valley 2 G....448
Stafford 7 F....159
Standley 2 B....50
Stanhope 8 B....
Stanleyville 7 G....85
Starr 5 G....101
State Road 8 B....20
Stelvideo 1 E....70
Sterling 6 C....
Steubenville 8 E....35,418
Stewart 6 G....202
Stewartsville 8 E....404
Stickney 2 B....
Stillwater 7 E....126
Stockdale 4 H....303
Stockport 6 G....459
Stockton 1 G....50
Stone Creek 7 E....225
Stony Ridge 3 B....150
Storms 3 G....25
Stout 3 I....404
Stoutsville 4 G....404
Strasburg 7 D....1,296
Strongsville 6 B....1,327
Struthers 8 C....11,247
Stryker 1 B....817
Suffield 7 C....202
Sugarcreek 7 D....895
Sugar Grove 5 F....388
Sugar Ridge 3 B....151
Sugar Tree Ridge 3 H....202
Suiter 5 I....
Sullivan 5 C....202
Sulphur Springs 4 C....378
Summerfield 7 F....394
Summit Hill (Summit Station (Ross Co.) 4 H....35
Summit Station (Licking Co.) 4 F....303
Station Station (Summit Hill) (Ross Co.) 4 H....35
Summitville 8 D....65
Sumner 6 H....25
Sunbury 4 E....784
Superior (Lawrence Co.) 4 I....50
Superior (Jackson Co.) 5 H....
Swander 4 C....25
Swanders 2 E....101
Swanton 2 A....1,506
Swifts 6 G....27
Swings 2 H....
Sycamore 4 C....806
Sycamore Valley 7 F....50
Sylvania 3 A....2,039
Syracuse 6 H....663

T

Tabor 8 D....25
Tallmadge 7 C....665
Tama 1 D....
Tappan 7 E....107
Tarlton 4 G....272
Taylorsville 2 H....804
Teegarden 8 C....80
Temperanceville 7 F....111
Terrace Park 1 H....713
Thackery 2 E....120
The Bend 1 B....101
Thivener 5 I....126
Thomp[illegible] A....112
Th[illegible]....437
[illegible]....217
[illegible]....430
[illegible]....16,395
[illegible]....2,242
[illegible]....556
[illegible]....2,558
[illegible]....20[illegible]
[illegible]....31
T[illegible] B
[illegible]
Trotwood 1 [illegible]
Trowbridge 3 [illegible]
Troy 1 E....[illegible]
Troyton 4 [illegible]
Tulip 3 [illegible]
Tunnel H[illegible]
Tuppers Plains [illegible] H
Tuscarawas [illegible]
Twinsburg [illegible]
[illegible]

U

[illegible]
Union Lodge 4 I....
Unionport 8 E....253
Union Village 1 G....
Unionville Center (Unionville Station) 3 E....189
Unionville Station (Unionville Center) 3 E....189
Uniopolis 2 D....194
Upper Sandusky 3 D....3,885
Urbana 2 E....7,714
Utica 5 E....1,293

V

Valley City 6 B....[illegible]
Valley Crossing 4 F....
Valley Junction 1 H....
Vanatta 5 E....[illegible]
Vanburen 3 C....[illegible]
[illegible]
Vauces 4 G....
Vaughnsville 2 C....
Venedocia 1 C....[illegible]
Venice 4 B....[illegible]
Vermilion 5 B....[illegible]
Vernon 5 C....[illegible]
Verona 1 F....3[illegible]0
Versailles 1 E....1,4[illegible]3
Vesuvius 5 I....
Vickery 4 B....50
Victoria 1 D....
Vigo 4 G....[illegible]
Vincent 6 G....[illegible]
Vinton 5 H....

W

Wade 7 G....65
Wadsworth 6 C....[illegible]
Wainwright 7 D....404
Wakatomika 6 E....[illegible]
Wakefield 4 H....[illegible]
Wakeman 5 B....
Walbridge 3 B....[illegible]
Waldo 4 D....[illegible]
Walhonding 6 E....1[illegible]6
Walnut Creek 6 [illegible]....202
Walsh 4 G....
Wamsley 3 H....[illegible]
[illegible]
Warren 8 B....[illegible]
Warrensville 7 B....[illegible]
Warsaw 6 E....[illegible]
Warwick 7 C....161
Washington C H 3 G....8,41[illegible]
Washingtonville 8 D....8[illegible]
Waterford 7 G....[illegible]
Waterloo 5 I....[illegible]
Watertown 7 G....[illegible]
Waterville 3 B....[illegible]
Watsons 4 C....
Wauseon 2 B....[illegible]
Waverly 4 H....[illegible]
Wayland 8 C....[illegible]
Wayne 3 B....
Waynesburg 7 D....[illegible]
Waynesfield 2 D....[illegible]
Waynesville 2 G
Wegee 8 F....[illegible]
Weiant 5 E....
Weilersville 6 C....[illegible]
Wellington 5 C....2,236
Wellston 5 H....[illegible],319
Wellsville 8 D....7,925
Welshfield 7 B....252
West Alexandria 1 F....925
West Alliance 8 C
West Bedford [illegible] E....151
Westboro 2 G....303
West Carlisle 6 E....202
West Carrollton 1 F....2,097
West Dover 6 B....75
West Elkton 1 G....[illegible]
Westerville 4 E....[illegible]
West Farmington [illegible]
West Jefferson [illegible]
West [illegible]
West Lebanon [illegible] D....202
West Liberty 2 E....1,24[illegible]
West Lodi 4 C....1,109
West Loudonville 5 D....
West Manchester 1 F....3[illegible]
West Mansfield 3 E....676
West Middletown 1 G....212
West Millgrove 3 B....158
West Milton 1 F....1,386
Westminster 2 D....303
West Oberlin 5 B....
Weston 2 B....794
West Park 6 B....
West Point 8 D....151
West Richfield 7 B....143
West Rushville 5 F....143
West Salem 6 C....645
West Sonora 1 F....202
West Toledo 3 A....
West Union 3 I....1,093
West Unity 1 A....[illegible]25
Westview 6 B....[illegible]
Westville 2 E....258
Westwood 1 H....
Wetmore 4 H
Weyers 4 B.
Wharton 3 C....[illegible]
Wheeler 4 H.
Wheelersburg 4 I....394
Whigville 7 F....75
Whipple 7 G....202
Whisler 4 G....10
White Cottage 6 F....247
Whitehouse 2 B....618
White Oak 2 H....25
Whitmore 4 B....10
Wickliffe 7 A....[illegible],510
Wiggins 1 G
Wilberforce 2 I....25
Wilgus 5 I....10
Wilkesville 5 G....224
Willard 4 C....4,[illegible]7
Williamsburg 2 H....1,147
Williamsfield 8 B....303
Williamsport 4 F....[illegible]24
Williamstown 3 C....161
Williston 3 B....126
Willoughby 7 A....4,271
Willow Farm 7 G
Willshire 1 D....504
Wilmer 5 B
Wilmington 2 [illegible]....[illegible]29
Wilmot 7 D....[illegible]
Wiltsee Station 2 H....
Winchester (Preble Co.) 1 F
Winchester (Adams Co.) 3 H....821
Windham 8 B....[illegible]
Windsor 2 G....286
Winesburg 6 D....323
Wingett Run 7 G....42
Winkle (East Danville Station) 3 H....25
Winona 8 C....202
Wintergreen (Cavallo Station) 6 D....30
Winterset 7 F....202
Wolf 7 E....101
Wolf Run 8 D....404
Woodington 1 F....303
Woodland 3 D
Woodly 4 G....
Woodsfield 8 F....2,317
Woodside 3 B....25
Woodstock 3 E....[illegible]
Woodville 3 B....1,151
Wooster 6 D....10,764
Worstville 1 C....303
Worthington 4 E....1,236
Wren 1 C....381
Wright 2 F....
Wrights 3 B....

X

Xenia 2 F....10,498

Y

Yellow Springs 2 F....1,426
Yelverton 3 D....18
York 8 B....101
Yorkshire 1 E....124
Yorkville 8 E....1,964
Yost 5 F....
Youngs 3 H....
Youngstown 8 C....170,004

Z

Zaleski 5 G....398
Zanesfield 3 E....245
Zanesville 6 F....[illegible]
Zoar 7 D....[illegible]
Zoarville 7 D....101

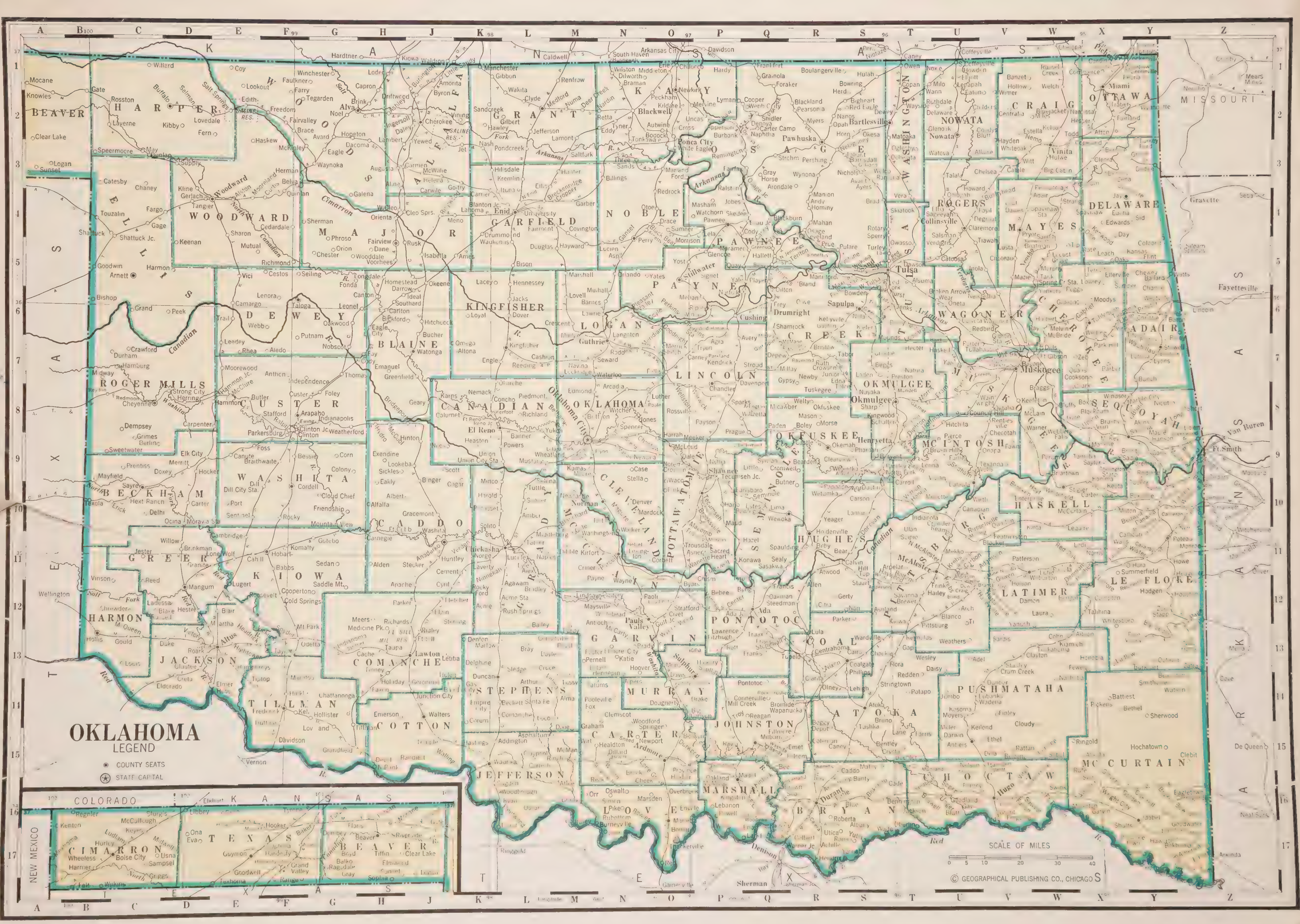
OKLAHOMA
LEGEND
COUNTY SEATS
STATE CAPITAL
SCALE OF MILES
0 5 10 20 30 40
© GEOGRAPHICAL PUBLISHING CO., CHICAGO
MISSOURI
KANSAS
ARKANSAS
TEXAS
COLORADO
NEW MEXICO
BEAVER
HARPER
WOODS
ALFALFA
GRANT
KAY
OSAGE
WASHINGTON
NOWATA
CRAIG
OTTAWA
DELAWARE
MAYES
ROGERS
ELLIS
WOODWARD
MAJOR
GARFIELD
NOBLE
PAWNEE
TULSA
WAGONER
CHEROKEE
ADAIR
DEWEY
BLAINE
KINGFISHER
LOGAN
PAYNE
LINCOLN
CREEK
OKMULGEE
MUSKOGEE
SEQUOYAH
ROGER MILLS
CUSTER
CANADIAN
OKLAHOMA
OKFUSKEE
McINTOSH
HASKELL
LE FLORE
BECKHAM
WASHITA
CADDO
GRADY
McCLAIN
CLEVELAND
POTTAWATOMIE
SEMINOLE
HUGHES
PITTSBURG
LATIMER
GREER
KIOWA
HARMON
JACKSON
TILLMAN
COMANCHE
COTTON
STEPHENS
JEFFERSON
GARVIN
MURRAY
CARTER
LOVE
PONTOTOC
COAL
JOHNSTON
MARSHALL
ATOKA
BRYAN
PUSHMATAHA
CHOCTAW
McCURTAIN
CIMARRON
TEXAS
BEAVER

GAZETTEER OF OKLAHOMA

Counties or Parishes	Key	Area Sq. Miles	Pop.
Adair	6 Y	584	14,756
Alfalfa	2 J	867	15,228
Atoka	14 S	997	14,533
Beaver	2 A, 17 H	1,813	11,452
Beckham	10 C	917	28,991
Blaine	7 H	931	20,452
Bryan	17 R	928	32,277
Caddo	10 J	1,289	50,779
Canadian	8 K	891	28,115
Carter	15 N	831	41,419
Cherokee	6 W	771	17,470
Choctaw	16 V	790	24,142
Cimarron	17 B	1,849	5,408
Cleveland	10 N	554	24,948
Coal	13 R	526	11,521
Comanche	13 J	1,096	34,317
Cotton	15 J	630	15,442
Craig	2 W	757	18,052
Creek	6 R	962	64,115
Custer	8 F	998	27,517
Delaware	4 X	794	15,370
Dewey	6 F	989	13,250
Ellis	5 C	1,218	10,541
Garfield	4 L	1,061	45,588
Garvin	12 N	821	31,401
Grady	[illegible]	1,112	47,638
Grant	2 L	994	14,150
Greer	11 D	644	20,282
Harmon	12 B	548	13,834
Harper	2 C	1,033	7,761
Haskell	10 W	616	16,216
Hughes	11 R	790	30,334
Jackson	13 D	778	28,910
Jefferson	15 L	749	17,392
Johnston	14 Q	658	13,082
Kay	1 O	934	50,186
Kingfisher	6 K	890	15,960
Kiowa	11 F	1,047	29,630
Latimer	12 V	735	11,184
Le Flore	12 Y	1,614	42,896
Lincoln	7 P	959	33,738
Logan	6 M	739	27,761
Love	16 O	514	9,639
McClain	11 N	562	21,575
McCurtain	15 Y	1,897	34,759
McIntosh	9 U	708	24,924
Major	4 H	937	12,206
Marshall	16 P	419	11,026
Mayes	4 W	676	17,883
Murray	13 O	424	12,410
Muskogee	8 V	814	66,424
Noble	4 N	734	15,139
Nowata	2 U	586	13,611
Okfuskee	9 R	623	29,016
Oklahoma	8 M	717	221,738
Okmulgee	7 T	697	56,558
Osage	2 R	2,277	47,334
Ottawa	1 X	477	38,542
Pawnee	4 P	584	19,882
Payne	5 O	678	36,905
Pittsburg	11 U	1,370	50,778
Pontotoc	12 P	728	32,469
Pottawatomie	10 P	793	66,572
Pushmataha	14 V	1,430	14,744
Roger Mills	8 C	1,135	14,164
Rogers	4 U	710	18,956
Seminole	10 Q	633	79,621
Sequoyah	9 Y	693	19,505
Stephens	13 L	897	33,069
Texas	17 E	2,065	14,100
Tillman	14 F	865	24,390
Tulsa	5 T	585	187,574
Wagoner	6 U	565	22,428
Washington	2 T	425	27,777
Washita	10 F	1,006	29,435
Woods	2 F	1,255	17,005
Woodward	4 E	1,233	15,844
Total, 77 Counties		69,414	2,396,040

A

Achille 17 R....383
Acme 12 K....
Acme Station 12 K....
Ada 12 Q....11,260
Adair 4 W....292
Ada Junction 12 Q....
Adams 17 F....
Adamson 11 U....50
Addielee 6 Y....75
Addington 15 K....318
Adel 13 U....
Afton 2 X....1,220
Agawam 12 K....
Agra 7 P....260
Akins 8 Y....90
Alabama 9 S....
Albany 17 S....252
Albert 10 H....
Albion 13 W....258
Alden 11 H....15
Alderson 12 U....421
Aledo 7 F....25
Alex 11 L....558
Alfalfa 10 H....40
Alikchi 15 X....25
Aline 3 H....429
Allen 12 R....1,438
Allison 17 R....50
Alluwe 3 U....25
Alma 14 M....126
Alpers 14 N....
Alston 4 E....
Alsuma 5 T....25
Altona 7 T....23
Altus 13 E....8,173
Alva 2 G....5,117
Amber 10 L....102
America 17 Z....25
Ames 5 K....280
Amorita 1 J....199
Anadarko 11 J....5,041
Anderson 12 T....
Andy 4 R....
Anthon 7 F....
Antioch 12 N....15
Antlers 16 U....2,236
Apache 12 J....1,302
Apperson 2 P....154
Arapaho 8 F....412
Arcadia 8 N....210
Arch 12 U....
Archille 17 R....
Ardmore 15 O....15,789
Arkoma 9 Z....
Arlington 8 Q....
Armstrong 16 R....10
Arnett 5 C....408
Arnettville 4 N....
Arondale 3 R....
Arpelar 11 T....
Arthur 14 L....12
Asher 11 P....663
Ashland 12 S....132
Ashley 2 H....20
Asp 5 N....
Asphaltum 15 L....10
Atlee 16 M....
Atoka 14 S....1,856
Atwood 11 R....
Augusta 3 H....
Autwine 2 O....
Avant 3 S....696
Avard 2 G....212
Avery 7 P....202
Ayers 3 S....
Aylesworth 16 Q....202

B

Babbs 11 F....
Bache 12 U....40
Bacone 7 V....
Bailey 13 L....45
Baird 14 K....25
Baker 17 G....
Balko 17 G....15
Ballard 5 Y....
Banner 9 L....75
Banty 16 S....75
Banzet 1 W....
[illegible] 7 X....
Barnes 6 N....
Barnsdall 3 S....2,012
Baron 6 Y....50
Bartlesville 2 T....14,746
Battiest 14 X....35
Beachton 14 Z....
Bear 11 S....
Bearden 9 R....101
Beaver 17 H....1,028
Bebee 12 P....25
Beckett 14 K....
Bedwell 10 Y....
Bee 15 Q....52
Beggs 7 S....1,531
Bellemont 9 P....
Belva 3 F....9
Belzoni 15 V....
Bengal 12 W....363
Bennington 16 T....402
Bentley 15 S....101
Berlin 9 C....75
Bernice 3 X....163
Berwyn 15 O....303
Bessie 9 F....415
Bethany 8 M....2,030
Bethel 14 X....90
Bickford 6 H....
Bidding Springs 7 Y....
Big Cabin 3 W....271
Big Canyon 14 O....
Big Cedar 13 Y....
Bigheart 2 S....
Bilby 11 R....
Billings 3 N....648
Binger 10 J....848
Bishop 6 B....
Bison 5 L....207
Bixby 6 T....1,251
Black Bear 4 O....
Blackburn 4 O....219
Blackgum 8 X....95
Blackland 2 R....
Blackwell 2 N....9,365
Blair 12 E....585
Blake 12 C....19
Blanchard 10 M....1,039
Blanck 7 Y....
Blanco 12 U....20
Bland 6 R....
Blanton Junction 4 L....
Blocker 11 U....132
Blue 16 S....75
Bluejacket 2 W....265
Bluff 16 U....25
Bluffs 8 W....
Blunt 8 Y....
Boatman 5 V....
Bodock 2 O....
Boehler 15 T....
Boggy Depot 15 R....50
Bolo 6 Q....
Boise City 17 C....1,256
Bokchito 16 S....466
Bokhoma 17 Z....101
Bokoshe 10 Y....715
Boley 8 R....874
Bolton 12 T....
Bomar 17 O....
Bond 12 U....
Boss 17 Y....10
Boswell 16 T....987
Boudinot 12 O....
Boulangerville 1 S....
Bowden 6 S....
Bowlegs 10 Q....
Bowles 16 O....
Bowring 1 S....57
Box 8 X....
Boyd 17 G....
Boynton 8 U....1,210
Brace 2 F....
Brad 4 S....
Braden 9 Z....101
Bradley 12 L....57
Brady (Tulsa Co.) 6 T....
Brady (Garvin Co.) 13 N....
Braggs 8 W....404
Braithwaite 9 F....
Braman 1 N....507
Branch Junction 12 U....
Bray 13 L....
Breckenridge 4 L....76
Brent 9 Y....
Brewer 12 T....
Briartown 9 W....10
Bridgeport 8 H....432
Brink 2 H....
Brinkman 11 D....254
Bristow 7 R....6,601
Britton 8 M....2,216
Brock 16 N....80
Broken 10 V....
Broken Arrow 6 T....1,964
Broken Bow 16 Y....2,291
Bromide 14 R....353
Bromide Junction 14 R....
Brooken 10 V....202
Brooksville 10 P....
Brown 16 R....
Bruno 14 S....
Brush Hill 9 U....
Brushy 8 X....
Bryant 9 S....157
Bucher 6 J....
Buck 11 U....
Buffalo 2 D....990
Bunch 7 Y....
Burbank 2 P....372
Burkhart 13 Y....
Burlington 1 J....170
Burneyville 17 N....75
Bushyhead 4 V....21
Butler 8 E....473
Butner 10 R....
Byars 12 O....502
Byng 12 Q....
Byron 1 J....197

C

Cache 13 H....434
Caddo 16 S....933
Cade 16 T....30
Caesar 7 V....
Cahill 11 E....
Cairo 13 S....
Calera 17 R....503
Calhoun 11 Y....
Calumet 8 K....262
Calvin 11 S....626
Camargo 6 E....303
Cambridge 11 E....
Cameron 10 Z....235
Camp 16 E....
Canadian 10 U....297
Caney 15 S....276
Canton 6 H....798
Canute 9 E....366
Capitol Hill 9 M....
Capron 1 H....185
Carbon 11 U....12
Cardin 1 X....436
Carlton 6 H....35
Carmen 3 H....904
Carnegie 11 H....2,093
Carney 7 O....370
Carpenter 8 D....53
Carrier 4 K....318
Carroll 10 T....
Carson 10 S....
Carter 10 D....642
Carter Camp 2 Q....
Cartersville 10 X....50
Carwile 3 J....4
Case 9 N....
Casey 5 Q....
Cashion 7 M....293
Castle 9 R....283
Catale 3 V....10
Catesby 3 B....19
Catoosa 5 U....264
Cavanal 11 Y....
Cedarvale 4 F....8
Cement 11 K....1,115
Center 12 P....555
Centrahoma 13 R....358
Centralia 2 V....193
Century 1 X....
Cerrogordo 16 Z....25
Cestos 5 F....328
Chance 5 Y....
Chandler 8 P....2,717
Chaney 3 C....9
Chattanooga 14 H....362
Checotah 9 V....2,109
Cheek 16 N....31
Chelsea 3 V....1,540
Cherokee 2 J....2,236
Chester 5 G....25
Chewey 5 Y....
Cheyenne 8 C....826
Chickasha 11 L....14,025
Childers 2 U....
Chilocco 1 O....
Chism 12 P....40
Chockie 13 T....
Choctaw 9 N....248
Choteau 5 V....430
Christie 6 Y....
Citra 12 R....15
Civet 12 O....10
Claremore 4 U....3,713
Clarita 14 R....191
Claud 11 M....103
Claypool 15 L....
Clayton 13 V....404
Clear Lake 17 H, 2 A....
Clearview 9 S....11
Clebit 15 Z....50
Clemscot 14 N....
Cleora 3 X....10
Cleo Springs 4 H....380
Cleveland 4 R....2,945
Clinton 9 F....7,386
Clinton Junction 8 F....
Cloud Chief 10 G....202
Cloudy 15 W....
Clyde 2 L....25
Coal Creek 10 Y....
Coalgate 13 S....2,064
Coalton 8 T....
Cody (Pawnee Co.) 4 Q....
Cody (Custer Co.) 7 G....
Cogar 10 K....50
Cohn 13 W....
Colbert 17 R....303
Colcord 5 Y....101
Cold Springs 12 F....151
Cole 11 M....
Coleman 5 R....101
Collinsville 4 T....2,237
Colony 9 G....55
Comanche 14 K....1,704
Commerce 1 X....2,609
Compton 12 X....
Concho 8 K....
Conditville 13 M....
Connerville 14 O....140
Coodys Bluff 2 U....7
Cookson 7 X....
Cooper 2 Q....
Cooperton 12 G....153
Copan 1 T....521
Copeland 3 X....
Corbett 11 O....10
Cordell 10 F....2,909
Corinne 15 W....
Corn 9 G....111
Cornish 15 M....188
Corum 14 K....
Council Hill 8 U....197
Courtney 17 M....
Covington 4 M....919
Coweta 6 U....1,274
Cowlington 9 Y....267
Coy 1 E....
Coyle 6 O....424
Craig 12 U....
Crawford 7 C....25
Crekola 7 V....7
Crescent 6 M....1,190
Creta 13 D....
Criner 11 M....
Cromwell 9 R....249
Cropper 4 M....
Cross 2 O....
Crossan 9 O....
Crowder 10 U....343
Crowson 7 R....
Cruce 13 L....
Crum Creek 13 V....
Crystal 15 T....
Cumberland 16 Q....191
Curtis 4 F....309
Cushing 6 P....9,061
Custer 8 F....698
Cyril 12 J....922

D

Dacoma 3 H....332
Daisy 13 U....15
Dale 9 O....146
Daley 2 J....
Damon 12 V....
Dane 5 H....47
Darrow 6 J....
Darwin 16 U....444
Davenport 7 P....1,071
Davidson 15 F....568
Davis 14 O....1,392
Dawes 4 V....
Dawson 5 T....833
Day 4 X....
Deer Creek 2 M....312
Degroot 4 U....
Dela 15 V....
Delaware 2 U....626
Delhi 10 C....9
Delphine 13 K....
Dempsey 8 C....
Denman 11 X....
Dennis 3 X....
Denoya 2 Q....
Denoya Junction 2 Q....
Denton 13 K....
Denver 10 N....
Depew 7 Q....1,129
Devol 15 H....329
Dewar 9 T....994
Dewey 2 T....2,074
Dibble 11 M....202
Dighton 9 T....
Dill (Dill City Station) 10 E....499
Dillard 15 N....202
Dill City Station (Dill) 10 E....499
Dills 7 W....
Dilworth 1 N....22
Dixie 15 M....98
Dodge 3 Y....7
Dombey 17 G....15
Donovan 11 S....
Dougherty 14 O....364
Douglas 5 M....163
Dover 6 L....479
Dow 12 U....303
Doxey 9 D....227
Doyle 13 M....48
Drace 4 O....
Drake 14 P....
Driftwood 2 J....71
Drummond 4 K....294
Drumright 6 Q....4,763
Duke 13 D....543
Dunbar 14 V....151
Duncan 14 K....8,316
Dunlap 3 C....
Durant 16 R....7,452
Durham 7 B....25
Durwood 15 P....303
Dustin 10 S....537

E

Eagle 3 G....
Eagle City 6 H....270
Eagletown 16 Z....40
Eakly 10 H....136
Earlsboro 10 P....1,951
East Port 17 Z....
Eaton 2 V....
Echota 7 Y....25
Eddy 2 N....101
Edith 2 E....
Edmond 8 M....3,539
Edna 7 S....33
Edwards 4 X....
Elba 4 U....
Eldon 6 X....
Eldorado 14 C....1,183
Elgin 12 J....338
Elk City 9 D....5,663
Ellerville 5 X....
Elliott 1 U....12
Ellis 3 L....
Elmer 14 E....240
Elmore City 13 N....395
Elmwood 17 H....
El Reno 8 K....9,379
Emanuel 7 H....
Emerson 14 H....
Empire City 14 K....
Engle 7 K....
Enid 4 L....26,331
Enos 17 P....
Enterprise 10 V....151
Enville 15 O....50
Eola 13 N....
Eram 8 U....
Erick 10 B....2,229
Erie 1 O....
Ervin 16 V....
Esau Junction 4 Q....
Estella 2 V....17
Estes 10 Q....
Ethel 15 V....
Eubanks 14 U....
Eucha 4 X....10
Eufaula 10 U....2,076
Eva 17 D....5
Ewing 8 F....
Exendine 9 H....

F

Fairfax 3 Q....2,128
Fairland 2 X....679
Fairmont 4 M....169
Fairvalley 2 F....25
Fairview 5 H....1,880
Fallis 7 O....174
Fallon 16 V....15
Fame 9 U....8
Fanshawe 11 X....101
Fargo 4 C....325
Farris 15 T....25
Farry 2 F....
Faulkner 1 F....
Fawn 9 V....
Faxon 14 H....214
Fay 7 H....152
Featherston 11 V....40
Felt 17 B....
Fern 2 E....
Fewell 13 X....
Fillmore 15 R....50
Finley 14 V....75
Fisher Station (Maxine) 5 S....26
Fitzhugh 13 P....10
Fleetwood 17 L....40
Fletcher 12 J....739
Flora 13 T....
Floris 16 G....
Flynn 9 M....
Fogel 12 Z....
Foley 8 G....
Folsom 15 R....
Fonda 5 G....2
Foraker 1 Q....316
Ford 3 O....
Foreman 9 Y....
Forgan 16 H....605
Forney 16 U....35
Fort Cobb 11 H....926
Fort Gibson 7 W....1,159
Fort Reno 8 K....
Fort Sill 13 J....3,495
Fort Towson 16 W....458
Foss 9 E....524
Foster 13 M....
Fox 14 M....101
Fovil 4 U....155
Francis 12 Q....607
Frankfort 1 Q....
Franks 13 Q....90
Frederick 14 F....4,552
Freedom 2 F....354
Frey 6 Q....
Friendship 10 G....
Frink 12 T....
Frisco 13 Q....20
Frogville 16 W....85

G

Gabriel 8 W....
Gage 4 C....851
Gaither 8 T....
Galena 4 G....
Gans 9 Y....206
Gansel 5 N....
Gap 13 T....
Garber 4 M....1,356
Gardner 13 G....
Garvin 16 X....263
Gas City 14 K....
Gaston 6 R....
Gate 17 J, 2 B....312
Gay 16 U....20
Geary 8 J....1,892
Gerlach 4 D....
Geronimo 14 J....135
Gerty 12 R....137
Gibbon 1 K....96
Gibson Station 7 V....75
Gideon 6 W....
Gilbert 2 L....
Gilliland 3 S....
Glencoe 5 P....209
Glenoak 2 T....20
Glenpool 6 S....312
Glover 16 X....75
Golden 16 X....50
Golf Spur 7 Q....
Goltry 3 K....316
Goodnight 6 O....77
Goodland 16 U....
Goodwater 16 Z....151
Goodwell 17 E....501
Goodwin 5 B....
Gore 8 W....299
Gotebo 11 G....827
Gould 13 C....370
Gowen 12 V....151
Gowen Siding 12 V....
Gracemont 10 J....394
Grady 16 M....54
Graham 16 N....126
Grainola 1 Q....199
Grand 6 C....35
Grandfield 15 G....1,416
Grand Valley 17 F....
Granite 11 D....1,340
Grant 16 V....296
Gray 17 G....75
Gray Horse 3 Q....57
Grayson 9 T....300
Greene 7 S....
Greenfield 7 J....55
Greenup 5 Q....
Greenwood 9 Z....
Griggs 17 D....
Grimes 9 C....30
Grove 3 Y....812
Gulf Junction 13 O....
Guthrie 7 N....9,190
Guymon 17 E....2,181
Gypsy 7 R....

H

Hailey 12 T....
Haileyville 12 U....1,799
Hallett 5 Q....176
Hamburg 7 C....
Hamden 15 V....
Hammon 8 D....783
Hammon Junction 8 E....
Hanna 10 T....363
Hanson 9 Y....183
Hardesty 17 F....
Hardy 1 P....51
Harjo 10 P....
Harmer 17 B....
Harmon 5 D....15
Harold 10 K....
Harrah 9 O....694
Harris 17 Y....90
Hartshorne 12 V....3,587
Haskell 7 U....1,689
Haskew 3 E....20
Hastings 15 K....379
Hawley 2 K....30
Haworth 17 Y....276
Hayden 2 V....15
Hayward 5 M....60
Haywood 12 T....
Hazel 11 [illegible]....9
Headrick [illegible] E....250
Healdton [illegible] M....2,017
Heaston 9 K....
Heavener 11 Y....2,269
Hector 7 T....
Helena 3 J....735
Helsel 11 N....
Hendrix 17 R....131
Hennepin 14 N....20
Hennessey 5 L....1,271
Henryetta 9 T....7,687
Herd 1 S....
Herman 3 F....
Herring 8 D....
Hess 14 E....57
Hesser 2 X....
Hester 12 D....110
Hewitt 15 N....
Hext Ranch 10 C....
Heyburn 7 R....
Hickory 13 P....157
Hightower 13 E....
Hill 10 Z....
Hillsdale 3 K....171
Hill Top 11 S....
Hinkle 14 F....
Hinton 9 J....1,006
Hitchcock 6 J....246
Hitchita 8 U....230
Hitchland 17 F....
Hobart 11 F....4,960
Hochatown 15 Y....25
Hocker 9 D....
Hockerville 1 X....
Hodgen 12 Y....80
Hoffman 9 T....378
Holdenville 11 R....7,268
Holliday 14 H....
Hollis 13 B....3,003
Hollister 14 G....198
Hollow 1 W....7
Holson 12 V....
Homestead 5 J....386
Hominy 4 R....3,484
Honobia 13 X....
Hooker 17 F....1,628
Hoover 14 N....
Hopeton 2 G....126
Horn 2 S....
Hough 16 E....
Houston 12 Y....
Howard 4 V....
Howden 1 U....
Howe 11 Y....692
Hoxbar 16 O....353
Hoyt 10 V....252
Huffine 14 F....
Hughes 11 X....55
Hugo 16 V....5,272
Hulah 1 S....
Hulbert 6 W....740
Hulen 14 J....57
Hulwe 3 W....
Humphreys 13 E....
Hunter 3 M....336
Huntley 11 J....
Hurley 17 C....
Hydro 8 H....948

I

Idabel 17 Y....2,558
Ideal 6 H....
Independence 7 F....
Indiahoma 13 G....290
Indianapolis 8 G....
Indianola 10 U....381
Ingersoll 2 J....166
Inola 5 V....401
Ioni 13 O....
Isabella 5 J....136
Ituna 4 K....

J

Jacks 6 L....
Jackson 16 T....35
Jadie 16 Z....
Jay 4 X....218
Jefferson 2 L....269
Jenks 6 T....1,114
Jennings 5 Q....653
Jester 11 C....65
Jet 3 K....373
Jobes 4 Q....
Jones 8 N....290
Jumbo 14 U....228
Junction City 14 J....
Junior 7 S....

K

Kanima 10 X....25
Kansas 5 X....155
Kaina 8 J....
Katie 13 N....22
Kaw 2 P....1,001
Keefeton 8 V....202
Keenan 5 D....
Kell 14 F....
Kellond 15 U....
Kellyville 6 S....548
Kelso 2 W....8
Kemp 17 R....186
Kendrick 7 P....267
Kenefic 15 R....284
Kent 16 U....60
Kenton 16 A....303
Kenwood 4 X....
Kenwood Junction 5 W....
Keota 9 X....474
Kerfoot 8 K....
Ketchum 3 X....90
Keyes 17 C....350
Keystone 5 R....482
Kiamichi 13 W....
Kibby 2 D....10
Kiefer 6 S....600
Kiersey 16 R....
Kildare 2 O....147
Kingfisher 7 L....2,726
Kingston 16 Q....552
Kingwood 8 T....
Kinlock 16 Q....
Kinta 10 W....261
Kiowa 12 T....689
Kirfort 11 M....
Kline 4 D....
Klint 5 Y....
Knowles 17 J, 2 A....219
Komalty 11 F....26
Komas 9 M....
Konawa 11 P....2070
Kosoma 14 U....131
Krebs 11 U....1,375
Kremlin 3 L....124
Kullituklo 17 Y....20
Kusa 9 T....268

L

Lacey 5 K....
Laden 7 S....
Ladessa 12 D....23
Lahoma 4 K....195
Lamar 10 S....227
Lambert 3 H....116
Lamont 2 M....554
Lane 15 T....45
Langston 6 N....360
Lark 17 Q....
Laura 12 W....
Laverne 2 B....903
Laverty 11 K....20
Law 5 T....
Lawrence 13 P....25
Lawrie 6 N....
Lawton 13 J....12,115
Leach 5 X....
Lebanon 16 P....252
Leedey 7 E....646
Leflore 12 X....331
Lehigh 14 S....497
Lela 4 P....53
Lenapah 1 U....336
Lenna 9 T....11
Lenora 6 F....116
Leon 17 N....146
Leonard 6 T....50
Leonel 6 H....
Lequire 11 W....151
Letitia 13 J....
Lexington 11 N....836
Libbey 16 D....
Liberty 8 Z....6
Lillard Park 9 M....
Lima 10 Q....239
Lincolnville 1 Y....
Lindsay 12 M....1,709
Lio 3 N....
Little 9 Q....
Little Sandy 1 J....
Loaf 4 V....
Lockridge 7 M....257
Loco 14 M....303
Locust Grove 5 W....510
Loder 1 H....
Lodi 11 X....
Logan 17 J, 3 A....25
Lone Grove 15 N....288
Lone Wolf 11 E....1,016
Long 8 Y....133
Longdale 5 H....284
Lookeba 9 J....312
Lookout 1 E....
Louis 13 C....21
Lovedale 2 D....
Loveland 15 G....106
Lovell 6 M....220
Lowrey 5 X....
Loyal 6 K....303
Lucien 5 N....158
Lucille 11 L....
Ludlam 17 C....
Ludlow 13 X....
Lugert 12 E....30
Lula 13 R....15
Lusta 5 V....
Luther 8 O....618
Lutie 11 W....
Lyle 11 L....
Lyman 2 P....
Lyons 7 Y....

M

McAlester 11 U....11,782
McBride 7 W....20
McCarty 13 N....
McClure 8 E....
McCool 8 H....
McCullough 16 C....
McCurtain 10 X....934
McKey 9 X....
McKinley 3 F....
McLain 8 W....101
McLoud 9 O....791
McMan 15 M....
McMann 7 Q....
McMillon 16 P....164
McQueen 13 C....101
McWillie 3 J....5
Makelle 9 X....
Macomb 10 O....197
Madill 16 P....2,203
Maguire 10 N....25
Mahan 4 R....
Manchester 1 K....279
Mangum 12 D....4,775
Manion 4 R....
Manitou 14 F....323
Mannford 5 R....425
Mannsville 15 P....372
Maple 8 Y....
Maramec 5 Q....390
Marble City 8 X....138
Mardock 10 O....
Marietta 17 O....1,506
Marion 9 N....
Marland 3 O....361
Marlow 13 K....3,049
Marsden 16 O....
Marshall 5 M....700
Martha 12 D....327
Masham 4 P....8
Mason 8 R....7
Massey 11 U....
Matoaka 2 T....
Matoy 15 S....50
Maud 10 P....4,310
Maxine (Fisher Station) 5 S....
Maxwell 11 P....60
May 3 C....258
Mayfield 9 B....
Maysville 12 N....872
Mazie 5 V....
Mead 16 Q....202
Medford 2 L....1,060
Medicine Park 13 H....
Meeker 9 P....562
Meers 12 H....
Mehan 6 P....87
Mekko 11 U....
Mellette 10 U....
Melvin 6 W....
Memorial 7 V....
Meno 4 J....92
Mercer 7 Q....
Meridian 7 N....167
Merrick 7 O....203
Merritt 9 D....
Mervine 2 O....
Mexhoma 17 A....
Miami 1 X....8,060
Micawber 8 Q....12
Mickey 7 Q....
Middleberg 11 L....60
Middleton 1 O....
Midway 7 B....
Midwell 17 D....
Milburn 15 Q....498
Miles 2 W....10
Milfay 7 Q....
Mill Creek 14 P....426
Miller 15 U....25
Millerton 16 X....252
Milo 1 T....46
Milton 10 X....129
Minco 10 K....954
Mine Number 40 12 V....
Mocane 16 H, 1 A....
Moffett 9 Z....343
Monroe 11 Z....186
Mons 13 O....
Moodys 6 X....
Moon 17 Z....101
Moore 9 M....537
Mooreland 4 E....706
Moorewood 7 E....50
Moravia Station (Ocina) 10 D....
Morgan 11 P....
Morris 8 T....1,694
Morrison 4 O....284
Morse 8 R....
Mounds 7 S....746
Mountain Park 13 F....463
Mountain View 11 G....1,024
Mouser 17 E....
Moyers 14 U....
Mudge 7 M....
Mudsand 16 U....10
Muldrow 9 Y....554
Mulhall 6 N....379
Mundell 8 T....
Murphy 5 W....20
Muskogee 7 V....31,988
Mustang 9 L....108
Mutual 5 E....177
Myers 2 R....

N

Nanos 2 R....
Naptha 2 Q....
Naples 11 L....37
Narcissa 2 X....126
Nardin 2 N....180
Nash 3 K....412
Nashoba 14 W....121
Natura 7 T....
Navina 7 M....79
Neff 11 Z....
Nelagoney 3 R....124
Nelson 15 U....45
Nemack 8 K....
Nemo 3 W....
Neodesha 6 V....8
Newalla 9 O....97
Newby 7 R....14
Newcastle 10 M....25
New Home 13 Z....
Newkirk 1 O....2,131
Newport 15 N....50
Nichols 3 S....
Nicut 8 Y....
Niles 9 J....15
Ninnekah 11 K....303
Nixon 13 R....
Noble 10 N....465
Nobscot 7 G....
Noel 2 G....
Nola 6 S....
Non 12 S....10
Norfolk 6 P....
Norge 11 K....
Norman 10 N....9,597
Norris 11 X....
North Bank 15 H....
North Enid 4 L....165
North Fork 9 S....
North Jennings 5 Q....
North McAlester 11 U....
North Miami 1 X....503
Noten 9 O....
Nowata 2 U....3,515
Noxie 1 U....
Numa 2 M....70
Nuyaka 8 S....
Nydia 9 P....

O

Oak Hill 16 Y....50
Oakhurst 6 S....
Oakland 16 P....248
Oakman 12 Q....25
Oaks 5 X....70
Oakwood 6 G....266
Oberlin 17 T....8
Ochelata 3 T....333
Ocina (Moravia Station) 10 D....
Octavia 13 Y....
Odell 17 Y....
Odetta 13 G....28
Odle 4 X....
Oglesby 3 T....15
O'Hara 11 X....
Oilton 6 Q....1,505
Okarche 7 K....453
Okay 7 V....250
Okeene 5 J....1,090
Okemah 9 R....4,001
Okesa 2 S....
Okfuskee 8 R....10
Oklahoma City 9 M....185,389
Okmulgee 8 T....18,014
Oktaha 8 V....294
Olive 6 R....151
Olney 14 R....95
Olustee 13 D....651
Omega 7 J....101
Ona 17 D....
Onapa 9 U....
Oneta 6 U....6
Oologah 4 U....266
Opah 2 R....
Optima 17 F....115
Ord 17 V....
Orienta 4 H....96
Orion 5 G....19
Orlando 5 N....246
Orr 16 M....150
Osage 4 R....610
Osage Junction 3 Q....
Oscar 16 L....
Oswalt 16 N....58
Otoe 4 O....
Overbrook 16 O....111
Owasso 5 T....412
Owen 1 T....
Ozark 8 W....

P

Paden 9 Q....593
Page 12 Z....75
Panama 10 Y....764
Panola 11 W....
Paoli 12 N....394
Papoose 10 R....
Parker (Comanche Co.) 12 J....
Parker (Coal Co.) 12 S....
Parkersburg 9 F....
Park Hill 7 X....101
Parkland 7 P....198
Parsley 9 S....
Patterson 11 V....
Pauls Valley 12 N....4,232
Pawhuska 3 R....5,931
Pawnee 4 P....2,541
Payne 12 M....20
Payson 8 P....157
Pearsonia 2 R....
Peckham 2 O....328
Peek 6 D....
Peggs 6 W....76
Peno 9 Z....
Pensacola 4 W....7
Peoria 1 Y....181
Perkins 6 O....606
Perkins Station 6 O....
Pernell 13 M....
Perry 5 N....4,206
Pershing 3 R....76
Pharoah 9 S....
Phillips 14 S....176
Phroso 5 G....
Picher 1 X....7,773
Pickens 14 X....50
Pickwick 17 Q....
Piedmont 8 L....148
Pierce 9 U....
Pine Valley 13 Y....303
Piney 7 Z....
Pink 10 O....26
Pirtle 16 R....50
Pittsburg 13 T....873
Platter 17 Q....60
Player 5 Q....
Pleasant Hill 17 Y....20
Pleasant Valley 6 N....152
Pocasset 10 K....126
Ponca City 2 O....15,833
Pondcreek 3 L....857
Pontotoc 14 Q....302
Poole 8 N....
Pooleville 14 N....151
Port 10 E....226
Porter 7 U....525
Porum 9 W....475
Potapo 14 T....
Poteau 11 Y....3,162
Powell 16 P....
Powers 9 K....
Prague 9 Q....1,280
Prentiss 9 C....
Preston 7 T....310
Proctor 6 Y....
Province 15 O....
Prue 5 R....164
Pryor 4 V....1,828
Pulare 5 R....
Purcell 11 N....2,795
Purdy 13 M....
Putnam 7 F....140

Q

Qualls 7 W....
Quapaw 1 Y....1,342
Quay 5 Q....186
Quinlan 4 F....231
Quinton 10 V....1,804

R

Ragsdale 17 G....
Ralph 8 F....
Ralston 8 P....725
Ramona 3 T....617
Randlett 15 H....259
Randolph 15 Q....
Range 17 F....19
Rattan 15 V....
Ravia 15 P....345
Ray 6 W....7
Raymond 7 R....
Reagan 14 Q....202
Reams 11 U....
Reck 16 M....
Red 17 O....
Redbird 6 U....220
Redden 14 T....25
Red Eagle 2 S....
Red Fork 5 S....
Redland 9 Y....60
Redmoon 8 C....
Red Oak 11 W....464
Redrock 4 O....375
Red Rose 5 T....
Reed 12 C....35
Reeding 7 L....39
Reeves 7 V....
Regnier 16 B....
Reichert 12 Y....116
Remington 3 Q....
Renfrow 1 M....125
Reno Junction 8 K....
Rentiesville 8 V....155
Retta 2 N....17
Reydon 8 B....216
Reynolds 13 T....
Rhea 7 E....32
Richards 12 J....
Richland 8 L....101
Richmond 5 F....60
Richville 11 U....
Ricks 8 S....
Ridling 13 J....
Ringling 15 M....1,002
Ringling Junction 15 M....
Ringold 15 W....25
Ringwood 4 J....266
Ripley 6 P....493
Riverside 17 H....
Roark 13 D....
Robbins 6 X....
Roberta 17 R....75
Rock Crusher 14 R....
Rock Island 10 Z....
Rocky 10 F....517
Rocky Ford 12 K....
Rodo 7 N....
Roff 13 P....772
Roland 9 Z....214
Romia 17 S....
Romulus 10 P....78
Roosevelt 12 F....721
Rose 5 X....10
Rosedale 12 O....101
Rosston 2 B....182
Rossville 8 O....12
Rotary 4 T....
Royal 13 M....20
Rubottom 17 N....
Rufe 16 W....30
Ruggles 10 P....
Rush Springs 12 K....1,337
Rusk 5 H....
Russell 12 C....
Russell Creek 1 W....
Russelville 10 V....10
Ruth 7 R....
Ruthdale 2 U....50
Ryan 16 K....1,254

S

Sacred Heart 11 P....378
Saddle Mountain 12 G....
Sadie 9 X....
St. Louis 9 [illegible]
Segeeyah 4 [illegible]
Salem 8 T....
Salina 4 W....[illegible]
Sallisaw 9 [illegible]
Salsman 4 U....
Saltfork 3 M....24
Salt Springs 2 E....
Sampsel 17 C....
Sandbluff 16 T....[illegible]
Sandcreek 2 K....
Sand Springs 5 S....6,632
Sandy 15 Q....
Santa Fe 14 M....46
Sapulpa 6 S....10,534
Sardis 13 V....
Sasakwa 11 Q....781
Savanna 12 T....202
Sawyer 16 V....[illegible]
Saylor 9 X....
Sayre 10 C....[illegible]
Schulter 8 T....80
Scipio 11 T....[illegible]
Scott 9 J....[illegible]
Scraper 5 X....
Scullin 14 P....
Sealy 11 Q....
Sedan 11 G....
Selling 5 F....
Selena 9 L....
Selman 2 D....101
Seminole 10 Q....10,332
Sentinel 10 F....[illegible]
Seward 7 M....106
Shadypoint 10 Y....132
Shamrock 6 Q....785
Sharon 4 E....
Sharp 8 S....
Shattuck 4 B....1,370
Shattuck Junction 4 B....
Shawnee 9 P....23,276
Shawneetown 17 Y....
Shay 16 Q....
Shedd 9 N....
Sherman 4 F....5
Sherwood 14 Y....
Shidler 2 Q....1,177
Shiloh 7 O....
Short 8 Z....151
Shrewder 12 C....
Shults 17 Y....30
Sickles 9 H....101
Sid 4 Y....
Silo 16 R....153
Signet 5 P....
Simmons 7 Q....
Simon 16 N....
Simon Pike 16 N....
Simpson 16 P....[illegible]
Sinnett 5 R....80
Skedee 4 Q....270
Skiatook 4 T....[illegible]
Sledge 14 L....
Slick 7 R....452
Slim 16 X....[illegible]
Smithville 14 Y....
Sneed 15 N....
Snyder 13 J....[illegible]
Sobol 15 W....15
Soltio 10 K....
Sooner 10 L....
Soper 16 U....
Sophia 17 H....
Southard 6 H....172
South Coffeyville 1 T....[illegible]
Sparks 8 P....176
Spaulding 11 R....15
Spavinaw 4 X....1,010
Spavinaw Station 4 W....
Speer 16 V....75
Spearmoore 3 B....[illegible]
Spencer 8 N....[illegible]
Spencerville 16 V....30
Sperry 4 T....561
Spiro 10 Y....966
Springer 15 O....252
Stafford 8 E....
Stanley 13 V....151
Stapp 12 Y....
Star 9 X....
Stecker 11 J....303
Steedman 12 R....20
Stella 10 N....69
Sterling 12 J....361
Stidham 9 U....93
Stigler 10 W....1,517
Stillwater 5 O....6,936
Stilwell 7 Y....[illegible]
Stonebluff 7 U....
Stonewall 13 Q....478
Story 12 N....
Strang 4 W....286
Stratford 12 O....948
Stringtown 14 S....558
Strohm 3 Q....
Strong City 8 D....353
Stroud 7 Q....[illegible]
Stuart 12 S....[illegible]
Sturgis 16 D....
Sudgen 16 K....146
Sulphur 14 O....4,239
Summerfield 11 X....50
Sumner 4 O....65
Sunkist 16 T....25
Sunset 17 H, 3 A....
Supply 3 D....[illegible]
Sweetwater 9 B....70
Swink 16 W....
Sycamore 4 Y....
Sylvian 9 Q....

T

Tabler 11 L....
Tabor 7 R....
Taft 7 U....690
Tahlequah 6 X....2,490
Tahona 10 Y....
Talala 3 U....199
Talihina 12 X....1,033
Tallant 3 S....
Taloga 6 F....
Tamaha 9 X....[illegible]
Tangier 4 D....[illegible]
Tank (Spring Creek Station) 5 W....
Tatums 14 M....209
Taupa 13 H....
Taylor 13 F....
Tecumseh 10 P....[illegible]
Tecumseh Junction 9 P....
Tegarden 2 F....
Temple 15 J....1,181
Teresita 5 X....
Terlton 5 Q....234
Terral 17 K....592
Texanna 9 V....85
Texas Junction 17 Q....
Texhoma 17 E....819
Texola 10 B....681
Thackerville 17 O....185
Thomas 7 G....1,258
Three Sands 3 N....
Ti 13 U....60
Tiawah 5 U....
Tiffin 17 H....
Tillman 16 G....
Tinney 13 H....
Tip 5 W....
Tipton 14 E....1,450
Tishomingo 15 Q....[illegible]
Titanic 6 Y....
Todd 2 W....
Tolon 8 S....
[illegible] 17 Z....17
Tonkawa 3 N....3,311
Touzalin 4 B....
Traber 2 X....
Trail 6 E....60
Tribbey 11 O....252
Tribes 6 S....
Trousdale 11 O....37
[illegible]
Tullahassee 7 V....165
Tulsa 5 T....[illegible]
Tupelo 13 R....[illegible]
Turkey Ford 3 Y....
Turley 5 T....70
Turpin 16 G....
Tuscania 6 X....
Tushka 15 S....250
Tuskahoma 13 W....181
Tuskegee 8 R....
Tussy 14 M....
Tuttle 10 L....767
Tyner 2 N....
Tyrola 12 Q....
Tyrone 16 F....[illegible]

U

Ulan 10 T....
Uncas 2 P....101
Unger 16 U....50
Union (Union City Station) 9 K....537
Union City Station (Union) 9 K....537
University 4 L....
Upson 8 X....
Ury 16 R....
Usna 17 C....
Utica 17 S....76

V

Valley 5 Q....6
Valliant 16 X....608
Vanoss 12 P....353
Van Tress 12 X....
Velma 14 M....35
Vera 4 T....206
Verden 11 K....587
Verdigris 5 U....7
Vernon 10 T....
Vian 8 X....900
Vici 5 E....581
Vickers 13 F....
Victory 12 D....
Vinco 8 O....30
Vining 2 K....
Vinita 3 W....4,263
Vinson 12 E....111
Virgil 16 V....
Vivian 10 U....
Voorhees 5 H....

W

Waco 10 O....
Wade 17 S....[illegible]
Wadena 14 [illegible]
Wagoner 6 [illegible]
Wainwright [illegible]....163
Wakita 2 L....341
Walker 11 N....
Walling 15 J....
Walls 11 X....
Walters 14 J....[illegible]
Wanette 11 O....[illegible]
Wann 1 T....
Wapanucka 14 R....[illegible]
Wardville 13 S....176
Warner 9 V....[illegible]
Warwick 8 O....[illegible]
Washington 11 M....[illegible]
Washita (Caddo Co.) 11 J....101
[illegible] 15 Q....
Watchorn 4 [illegible]
Waterloo 7 M....48
[illegible] 7 J....[illegible]
[illegible]
Watson [illegible] Z....
Watts 5 Y....[illegible]
Wauhillau [illegible]
Waukomis [illegible] L....411
Waurika [illegible]
[illegible]
Webbers Falls 8 W....419
Wekiwa 5 S....11
Welch 1 W....448
Weleetka 9 S....2,041
Welling 7 X....10
Welon 13 I....
Wells 9 U....
Wellston 8 O....[illegible]
[illegible] 8 R....131
[illegible] 13 T....
West Clio 4 H....
West Tulsa 5 S....
Westville 6 Y....691
Wetumka 10 S....2,153
Wewoka 10 Q....[illegible]
Wheatland 9 M....404
Wheeless 17 B....6
Whitehead 12 N....101
White Eagle 3 O....
Whitefield 10 W....202
Whiteoak 3 V....11
Whites 12 T....
Whitesboro 13 X....
Wilburton 11 V....1,524
Wild Horse 6 P....
Wilkins 17 B....
Willard 1 C....17
Williams 10 Z....
Willis 17 P....105
Willow 11 D....370
Willzetta 8 P....40
Wilson 15 N....2,648
Wilston 1 N....
Wimer 2 V....15
Winchester 1 G....7
Windsor 8 Y....
Wirt 15 M....393
Wirth 10 U....
Wister 11 Y....761
Witcher 8 N....65
Witt 3 V....
Welco 3 S....
Woodbrough 16 L....
Wooddale 5 G....5
Woodford 15 N....101
Woodville 17 Q....353
Woodward 4 D....5,047
Wright City 16 X....252
Wyandotte 2 Y....271
Wybark 7 V....50
Wynne Wood 13 O....1,815
Wynona 3 R....1,169

Y

Yahola 7 U....10
Yale 5 Q....1,738
Yanush 13 W....
Yarnaby 17 S....10
[illegible]
Yonkers 6 W....
Yost [illegible] O....
Yuba 17 S....15
Yuvon 9 L....1,452

Z

Zafra 13 Z....
Zeb 7 W....
Zena 3 X....8
Zincville 1 X....
Zoe 12 Y....

SPAVINAW LAKE, TULSA, OKLAHOMA.
Pure mountain spring water flows 60 miles by gravity to Tulsa's water system from this lake.

AIR VIEW OF TULSA'S DOWNTOWN DISTRICT.

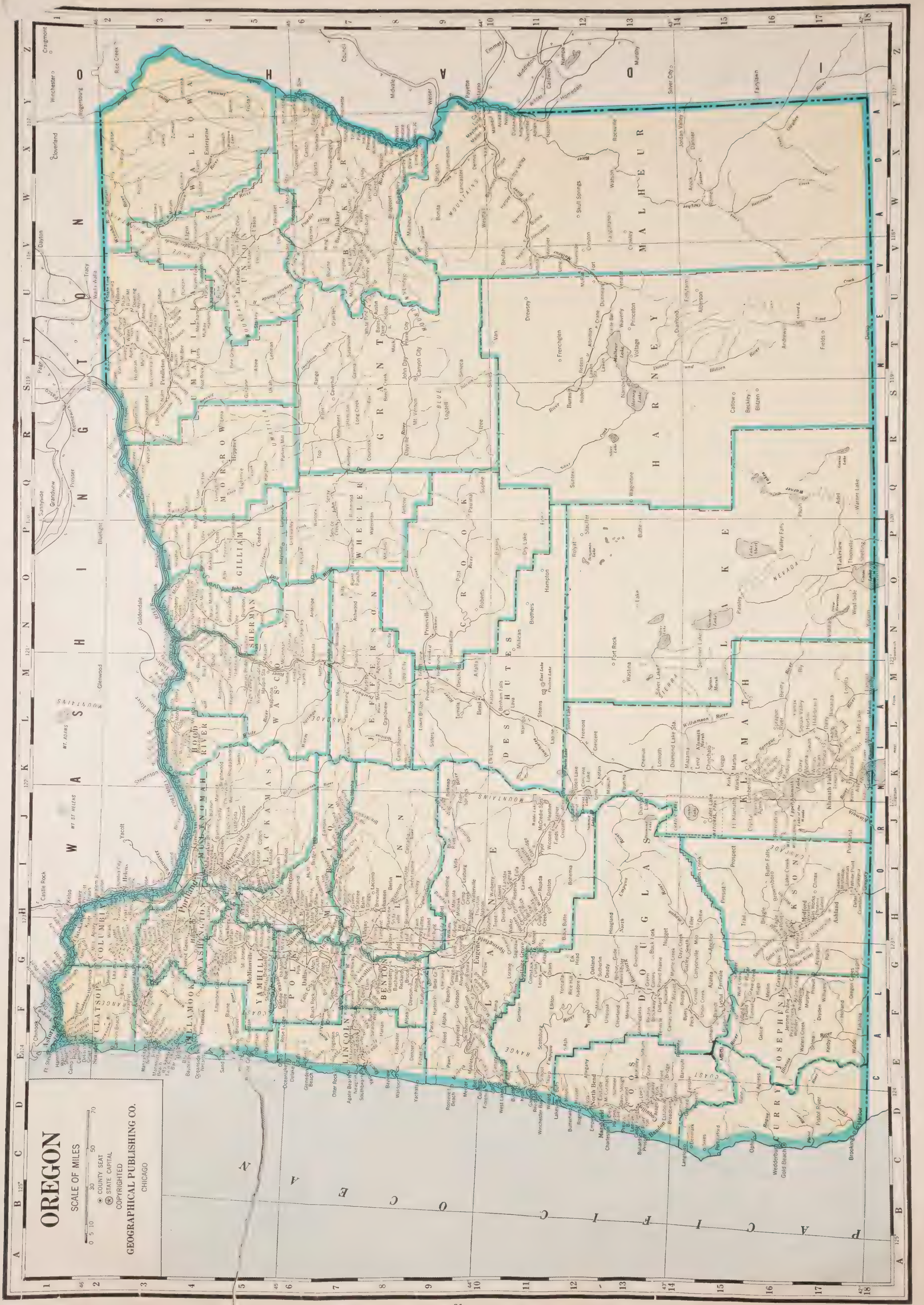

OREGON
SCALE OF MILES
0 5 10 30 50 70
COUNTY SEAT
STATE CAPITAL
COPYRIGHTED
GEOGRAPHICAL PUBLISHING CO.
CHICAGO
WASHINGTON
IDAHO
NEVADA
CALIFORNIA
PACIFIC OCEAN
CLATSOP
COLUMBIA
TILLAMOOK
WASHINGTON
MULTNOMAH
HOOD RIVER
WASCO
SHERMAN
GILLIAM
MORROW
UMATILLA
UNION
WALLOWA
BAKER
MALHEUR
GRANT
WHEELER
JEFFERSON
CROOK
HARNEY
YAMHILL
POLK
MARION
CLACKAMAS
LINCOLN
BENTON
LINN
LANE
DESCHUTES
LAKE
KLAMATH
DOUGLAS
COOS
CURRY
JOSEPHINE
JACKSON

GAZETTEER OF OREGON

County	Key	Area Sq Miles	Pop
Baker	7 V	3,086	16,754
Benton	8 F	688	16,555
Clackamas	5 J	1,868	46,205
Clatsop	1 F	821	21,124
Columbia	2 G	662	20,047
Coos	13 E	1,628	28,373
Crook	9 O	2,934	3,336
Curry	16 D	1,612	3,257
Deschutes	10 L	3,065	14,749
Douglas	13 G	4,991	21,965
Gilliam	4 P	1,201	3,467
Grant	8 S	4,520	5,940
Harney	14 S	9,933	5,920
Hood River	3 L	540	8,938
Jackson	17 H	2,794	32,918
Jefferson	7 M	1,779	2,291
Josephine	17 F	1,637	11,498
Klamath	15 K	5,999	32,407
Lake	15 O	7,920	4,833
Lane	10 H	4,587	54,493
Lincoln	7 E	1,009	9,903
Linn	8 I	2,258	24,700
Malheur	11 X	9,883	11,269
Marion	6 I	1,193	60,541
Morrow	4 Q	2,025	4,941
Multnomah	3 I	434	338,241
Polk	6 G	708	16,858
Sherman	4 N	836	2,978
Tillamook	4 F	1,125	11,824
Umatilla	3 T	3,203	24,399
Union	4 V	2,007	17,492
Wallowa	3 X	3,169	7,814
Wasco	M	2,343	12,646
Washington	H	731	30,275
Wheeler	7 P	1,704	2,799
Yamhill	5 G	714	22,036
Total, 36 Counties		95,607	953,786

A

Abernethy 12 J
Ada 11 E
Adams 3 T....199
Adamsboro 4 I
Adel 1. Q
Adobe 4 G
Adrian 11 Y
Ady 18 K
Agate Beach 7 E
Agency 8 M
Agness 16 D
Airlie 7 G....40
Albany 8 G....6,463
Albee 5 S....62
Alberson 14 U
Albina 4 I
Albritton 12 T
Aldrich Point 1 G
Alfalfa 10 M
Algoma 17 K....252
Alicel 4 V....23
Allegany 12 E....20
Alma 10 F
Alpha 9 F
Alpine 9 G....202
Alpine Junction 9 G
Alsea 9 F....161
Alvadore 10 G
Amity 5 G....434
Anchor 15 G
Andrews 16 T
Anlauf 11 G
Annalore 4 M
Antelope 6 N....176
Antone 8 Q
Apex 2 T
Applegate 17 G....84
Arago 14 D....15
Arcadia 10 Y
Arden Craig 17 F
Arell 7 F
Arlington 3 P....608
Armin 5 Y
Armitage 10 H
Arock 14 X
Ash 12 E
Ashland 17 H....4,528
Ashwood 7 N....26
Astoria 1 F....10,349
Athena 3 T....504
Aumsville 7 H....154
Aurora 5 H....217
Austin 8 U....59
Azalea 15 G

B

Bacona 3 G
Bade 2 U
Bagley 4 H
Bailey 2 R
Baker 7 V....7,855
Ballston 6 G....101
Ballwood 10 W
Balm 8 H
Bancroft 14 E
Bandon 14 C....1,506
Banks 3 H....205
Barlow 5 I....40
Barnett 4 P
Barnhart 3 S
Bartlett 2 W....4
Barton 4 J
Bar View 4 E
Basin 13 D
Bates 8 T
Bay City 4 E....424
Bayocean 4 E
Bayview 8 E
Beagle 16 H
Beagle Creek Junction 6 W
Bear Creek 9 G
Beatty 16 M
Beaver 5 E....45
Beavercreek 5 I
Beaver Marsh 14 K
Beaverton 4 H....1,134
Beckley 16 S
Bed Rock 11 H
Beech Creek 8 S....5
Beecher 10 F
Belding 3 G
Belfort 3 F
Belknap Springs 9 J
Bend 10 L....8,821
Benham Falls 10 L
Berlin 8 H....10
Betzen 10 E
Beulah 10 V....36
Big Eddy 4 M
Biggs 3 N....25
Birch 3 S
Birkenfeld 2 G
Blachly 9 F....10
Blackbutte 12 G
Black Rock 7 F
Blaine 5 F....101
Blakely 3 T
Blakes 8 X
Blakes Junction 8 X
Blalock 3 O....20
Blind Slough 1 F
Blitzen 16 S
Blodgett 8 F....22
Bloucher 4 L
Blue Mountain 2 U
Blue River 10 J....35
Bly 17 M....80
Boardman 3 Q....100
Bodie 4 U
Bohemia 12 I
Bohna 11 W
Bonanza 17 L....141
Bonita 9 W
Bonneville 3 K
Booth 11 D
Boring 4 J....252
Boro 2 G
Bourbon 5 N
Bourne 7 U....1
Boyd 4 M....193
Bradbury 1 H
Brandt 15 F
Braun 3 G
Braymill 15 K
Breitenbush 7 J
Brenham 11 D
Brewster 8 H
Bridal Veil 4 J....412
Bridgeport (Polk Co.) 7 G
Bridgeport (Baker Co.) 8 W
Briedwell 5 G
Brighton 3 E
Brightwood 5 K
Brix 3 H
Broadacres 5 H
Broadbent 14 D....50
Broadmead 6 G
Brockway 14 F....151
Brogan 9 W....50
Brookings 18 D
Brooks 6 H....111
Brothers 11 N
Brownlee 7 Y
Brownsboro 16 H
Brownsmead 1 F
Brownsville 9 H....746
Bruce 9 G....4
Buchanan 8 G
Buell 6 G
Bufo 12 D
Bullards 13 D....46
Bullrun 4 J....85
Buman 7 G
Bunting 6 H
Burlington 3 H....23
Burns 12 S....[illegible]
Burnt Ranch 7 O
Burnt Woods 8 F
Busters 2 G
Butte Falls 16 I....300
Butterfield 12 D
Buxton 3 G....25
Byers 14 F

C

Cairo 10 Y
Calimus 16 K
Calloway 7 G
Calor 18 K
Camas Valley 14 F....86
Camp Clatsop 1 E
Camp Sherman 8 L
Canary 10 E
Canby 5 I....744
Cannon Beach 2 E
Canyon City 9 S....269
Canyonville 14 G....168
Carlton 5 G....748
Carman 14 D
Carnahan 2 E
Carnes 14 F
Carroll 7 U
Carson 6 X
Carstens 3 G
Carter 11 H
Cartney 9 G
Cascade Locks 3 K....406
Cascade Summit 12 J
Cascadia 9 I
Castle 3 Q
Cayuse 3 T
Cazadero 5 J
Cecil 4 P
Cedar Creek 4 G
Cedar Point 13 D
Celilo 3 N....77
Central Point 17 H....621
Cerro Gordo 11 E
Chapman 3 H
Charleston 13 D
Charlton 2 H
Chatfield 3 M
Chelsea 17 K
Chemawa 6 H....604
Chemult 13 K
Cherry Creek 17 L
Cherry Grove 4 G
Cherryville 5 J....75
Cheshire 9 G
Chesterbrook 4 G
Chico 3 X
Chiloquin 16 K....481
Chinchalo 15 K
Chitwood 7 E....24
Circle Bar 13 U
Clackamas 4 I....101
Clarke 3 Q
Clarno 6 O
Clatskanie 1 G....737
Clawson 17 I
Claxtar 6 H
Clem 4 P....20
Cleo 13 D
Clifford 7 U
Clifton 1 G....434
Climax 17 I
Cloverdale 5 E....75
Coburg 10 H....272
Cochran 3 G
Cold Springs 2 S
Colestin 18 H
Colton 5 I....20
Columbia City 2 H....308
Comstock 11 G....40
Condon 5 P....940
Conley 4 V
Connacher 3 G
Coos 12 D
Cooston 12 D....20
Copper 18 G
Copperfield 6 Y
Coquille 13 D....2,732
Corbett 4 J....45
Cormick 3 H
Cornelius 3 H....487
Cornucopia 6 X....10
Cornutt 14 F
Corvallis 8 G....7,581
Cottage Grove 11 G....2,472
Courtrock 8 R
Cove 5 V....311
Cove Creek 6 M
Cove Orchard 4 G
Crabtree 7 H....25
Crane 12 T
Crater Lake 15 J
Crates 3 M
Crawfordsville 9 H....126
Crescent 12 K....75
Crescent Lake 12 K
Creston 12 V
Creswell 10 H....345
Crooks 5 V
Crow 10 G....38
Crowley (Polk Co.) 6 G
Crowley (Malheur Co.) 13 V
Cruzatte 12 J
Crystal 16 J
Culp Creek 11 H
Culver 8 M....34
Curtin 11 G....9
Cushman 10 E....101

D

Dairy 17 L
Dallas 6 G....2,970
Danner 14 X
Davis Slough 13 D
Dawson 9 F
Day 3 N
Days Creek 14 G....25
Dayton 5 H....378
Dayville 8 R....107
Deady 13 G
Dean 7 V
Dee 4 L....151
Deer Island 2 H....20
Delake 6 E
Dellmoor 2 E
DeMoss 4 N
Denio 18 T....50
Denmark 14 C....30
Dennis 10 X
Denzer 9 E
Deschutes 10 M
Deter 18 H
Detroit 7 J....121
Devitt 8 F
Dexter 11 H....35
Diamond 14 T
Diamond Lake 13 J
Diamond Lake Station 14 K
Dike 4 N
Dillard 14 F....40
Dilley 4 G....101
Dillon 3 M
Disston 11 H
Divide 11 G
Dixie (Grant Co.) 8 T
Dixie (Baker Co.) 8 X
Dixonville 13 G....5
Dodson 4 K
Donald 5 H....116
Dora 14 E
Dorena 11 H....50
Dothan 15 F....26
Downing 3 U
Downs 6 H
Drain 11 G....497
Drew 15 H
Drewsey 11 U....64
Dry Creek 8 G
Dryden 17 F
Drylake 11 P
Dufur 4 M....382
Dunaway 11 Y
Duncan 4 U
Dundee 5 H....232
Dune 3 M
Dunnean 12 U
Durkee 8 W....50
Duroc 2 T

E

Eagle Creek 5 J....73
Eagle Island 6 Y
Eagle Point 16 H....211
Early 2 G
East Portland 4 I
Eastside 13 D....666
Echo 3 S....311
Eddyville 7 E....30
Eightmile 5 Q
Elam 8 F
Elgarose 13 F
Elgin 4 V....724
Elk City 8 E....35
Elk Head 12 G
Elk Lake 10 K
Elkton 12 F....80
Elmira 10 G....[illegible]
Eloa 6 G
Elrus 10 G
Elsie 2 F
Emerson 4 N
Empire 12 D....502
Ender 7 J
Enid 10 G
Enright 3 F
Enterprise 4 X....1,379
Erskine 4 N
Estabrook 14 D
Estacada 5 J....[illegible]
Eugene 10 G....18,893
Eula 11 I
Evans 4 X
Ewing 3 P

F

Fairdale 4 G
Fairview 4 I....268
Fall Creek 10 H....32
Falls City 7 G....[illegible]
Faloma 4 I
Fangollano 13 W
Fanno 4 H
Fargher 5 M
Farley 3 K
Faubion 5 K
Fawn 7 I
Fensler 14 D
Fernhill 1 F
Fernvale 15 F
Fields (Lane Co.) 12 J
Fields (Harney Co.) 17 T
Fife 11 P
Finley 3 R
Fisher 9 E
Flavel 1 E
Flora 2 X....126
Florence 10 D....320
Foleysprings 10 J
Follyfarm 14 U
Forest Grove 4 H....1,856
Forks 11 H
Fort 12 V
Fort Klamath 15 J....26
Fort Rock 13 M
Fort Stevens 1 E
Foss 3 F
Fossil 6 P....539
Foster (Benton Co.) 7 G
Foster (Linn Co.) 8 I....50
Fox 8 S
Fox Valley 7 I
Frazier 12 J
Free Bridge 4 N
Freewater 2 U....728
Fremont 12 L
Frenchglen 15 S
Frieda 6 M
Friend 5 M....21
Fruita 5 Y
Fry 8 H
Fuego 15 K
Fulton 3 T
Fultons 4 N

G

Gaines 7 H
Galena 7 T....36
Galice 16 F....36
Gardiner 11 D....505
Garibaldi 4 E....940
Gaston 4 G....227
Gas Works 17 H
Gates 7 I....60
Gateway 7 M....16
Gaylord 14 D
Gazley 14 G
Gearhart 2 E....120
Geer 6 H
Geneva 8 L
Georgetown 9 G
Gervais 6 H....256
Gibbon 3 U
Gladstone 4 I....1,339
Glenada 10 D
Glendale 15 F....518
Gleneden Beach 6 E
Glenwood 3 G
Glide 13 G....25
Globe 10 F
Glover 4 U
Goble 2 H....86
Gold Beach 16 C....165
Gold Hill 16 G....512
Gold Medal 2 G
Goldson 10 F
Gooch 7 I
Goshen 10 H....25
Grande Ronde 6 F
Grandview 8 L
Granite 7 U....15
Granite Mountain 7 J
Grant 3 N
Grants Pass 16 G....4,659
Grass Valley 5 N....[illegible]
Grave Creek 16 F
Gray 8 G
Green 14 F
Greenberry 8 G
Greenleaf 10 F
Gregory 18 I
Gresham 4 I....1,640
Griggs 8 H
Grizzly 8 N....25
Gulling 3 V
Gunter 11 F....20
Gurdane 5 S
Gwendolen 5 P....50
Gwinn 11 V
Gypsum 8 X

H

Hack 7 X
Haines 6 V....429
Halfway 6 X....351
Halls 7 J
Halsey 9 G....300
Hamlet 3 F
Hamilton 7 R....75
Hammond 1 E....283
Hampton 11 O
Hanlons 4 U
Harbor 18 D....40
Hardman 5 Q....120
Harlan 8 F
Harney 12 T....16
Harper 11 W
Harriett 3 P
Harrisburg 9 G....564
Hauser 12 D
Havana 3 T
Hay Canyon 4 O
Hayden 13 D
Heather 11 J
Hebo 5 E....202
Helix 3 T....193
Helon 12 D
Hemlock 4 I
Hensley 9 M
Heppner 5 R....1,188
Heppner Junction 3 P
Hereford 8 V
Hermiston 3 R....608
Hershal 7 V
Hildebrand 17 L
Hilgard 4 U....183
Hillsboro 4 H....2,984
Hinman 7 W
Hinkle 3 R
Hipp 3 F
Hoaglin 13 H
Hobbs 8 T
Holbrook 3 H....482
Holdman 2 S....60
Holland 18 F
Holley 9 H....30
Home 8 X
Homestead 6 Y
Hood River 3 L....2,757
H[illegible]
Hope 10 X
Horseshoe 2 G
Horton (Lane Co.) 9 F
Horton (Klamath Co.) 17 L
Hoskins 7 F
Hot Lake 5 V
Houlton 3 H
Hubbard 5 H....[illegible]
Hugo 16 F....252
Hulit 6 I
Huntington 9 X....797
Huron 4 U
Huston 1 E
Hutchinson 6 V
Hyland 9 H

I

Idanha 7 J
Illahe 16 D
Imbler 4 V....208
Imnaha 3 Y....50
Independence 7 G....1,248
Inlet 13 D
Ione 4 Q....283
Ironside 9 V
Irrigon 2 Q....151
Irving 10 G....75
Isadore 12 G
Island City 5 V....117
Ivar 18 K
Ivy 1 F
Izee 10 R

J

Jacksonville 17 H....706
Jamieson 9 X....20
Jasper 10 H....40
Jefferson 7 H....342
Jerome Prairie 16 F
Jersey 7 M
Jetson 10 G
Jetty 3 E
Jewell 2 F
Jobe 4 H
John Day (Clatsop Co.) 1 F
John Day (Grant Co.) 8 S....429
Johnson 14 D
Jonesboro 11 V
Jordan 4 Q
Jordan Valley 14 Y....306
Joseph 4 X....602
Junction City 9 G....923
Juniper 2 S
Juno 4 E
Juntura 11 V....136

K

Kamela 4 U....116
Kaskela 6 M
Katalo 10 L
Kavler 5 I
Keating 7 W....8
Keasey 2 G
Kelsey 6 N
Keno 18 K....40
Kent 5 N....101
Kerby 17 E....107
Kernville 6 E
Kerry 1 G
Ketchum 4 N
Kilts 7 O
Kimberly 7 Q
Kime 11 W
Kingman 11 Y
Kingston 7 H
Kings Valley 7 G....121
Kirk 15 K
Kitts 17 L
Klamath Agency 16 K....50
Klamath Falls 17 K....16,053
Klondike 4 O....13
Knappa 1 F
Knudson 3 F
Kopplein 7 F
Kotan 13 K
Kroll 11 D

L

Lacomb 8 H....50
Lafayette 5 H....353
La Grande 5 V....8,043
Lake 13 N
Lakecreek 17 I
Lake Grove 4 I
Lake Lytle 3 E
Lakeside 13 D....92
Lakeview 17 O....1,796
Lancaster 9 X
Landax 11 I
Langell Valley 18 M
Langlois 14 C....101
Lapine 12 L....127
Larch 7 U
Larson 7 J
Lasen 10 G
Latham 11 G
Latourell Falls 4 J....60
Laurel 4 H....12
Lausman 2 G
Lava 11 L
Lawen 12 T....[illegible]
Lawler 11 I
Leaburg 10 I
Lebanon 8 H....1,846
Lee 13 D
Leland 16 F
Lena 4 R
Leneve 13 D
Lens 4 T
Leona 11 G
Leonard 7 W
Lewis 3 X
Lexington 4 Q....181
Liberal 5 I....25
Lime 8 X....101
Lindsey 3 K
Linn 8 H
Linnton 3 H
Linslaw 10 F
Little Valley 10 W
Lobert 16 K
Lockhart 7 V
Lockit 4 N
Logdell 9 S
Logsden 7 E
Lonerock 6 Q....82
Lone Tree 5 V
Long 12 V
Long Creek 7 S....149
Looking Glass 3 V
Lookingglass 13 F....40
Lookout 11 I
Lorane 11 G....16
Lorella 18 M
Lostine 4 W....176
Lost Valley 6 P
Lowell 10 H
Lower Bridge 9 L
Lumberton 16 K
Lun 6 V
Luse 10 Y
Lynbrook 3 F
Lyons 7 I....151
Lystul 15 F

M

Mabel 9 H
McAllister 9 N
McBee 4 T
McCormac 13 D
McCormmach 3 T
McCoy (Polk Co.) 6 G....101
McCoy (Baker Co.) 7 U
McCredie Springs 11 J
McEwen 7 V
McGlinn 10 F
McKay 4 T
McKee 6 H
McKenzie Bridge 9 J....20
McKinley 13 E
McLennon 6 M
McMinnville 5 G....2,864
McNab 4 Q
McNary [illegible]
McPherson 3 G
McRae [illegible] V
Macfer 6 Y
Mack 8 T
Macleay 6 H....40
Madras 8 M....291
Malheur 8 W....101
Malheur Junction 10 Y
Malin 18 L....215
Mallett 10 X
Manhattan Beach 3 E
Manning 3 G....50
Manzanita 3 E
Mapleton 10 E....20
Marcola 9 H....505
Marial 15 E
Marion 7 H....75
Marmot 4 J....20
Marquam 6 I....60
Marshfield 13 D....5,286
Marshland 1 G....72
Martin 15 K
Mason 7 V
Maupin 5 M....249
Maupin Station 5 M
Maxville 3 W
Mayberg 10 Y....101
Mayger 1 H
Mayo 3 G
Mays 4 N
Mayville 6 P
Maywood 10 G
Mazama 14 K
Meacham 4 U....50
Medford 17 H....10,847
Medical Springs 6 W....75
Mehama 7 I....75
Melas 6 H
Melrose 13 F....101
Meno 3 L
Mercer 10 E
Merlin 16 F....105
Merrill 18 L....306
Merrill Road 17 K
Merryweather 1 E
Messner 3 Q
Metolius 8 M....38
Miami 4 E
Midland 18 K....35
Mikkalo 4 P....15
Mill City 7 I....404
Miller 3 N
Millican 11 N
Millwood (Marion Co.) 7 I
Millwood (Douglas Co.) 13 F
Milo 14 G
Milton 2 U....1,577
Milwaukie 4 I....1,760
Minam 3 W
Minerva 10 E
Minto 7 J
Mission 3 T
Mist 2 G....101
Mistletoe 18 I
Mitchell 8 P....226
Modoc Point 16 K
Mohawk 10 H....25
Mohawk Junction 10 H
Mohler 3 E....36
Mohrs 3 L
Molalla 5 I....660
Monet 11 G
Monitor 6 I....141
Monmouth 7 G....885
Monroe 9 G....227
Monument 7 R....97
Moody (Sherman Co.) 3 N
Moody (Lincoln Co.) 8 E
Morgan 4 P
Moro 4 N....352
Morall 4 P
Mosier 3 L....192
Mount Angel 6 H....979
Mount Hood 4 L....25
Mount Vernon 8 S....30
Mowich 13 K
Mulino 5 I....143
Mulloy 5 H
Munsey 9 G
Murphy 17 F....101
Myrick 3 T
Myrtle Creek 14 G....402
Myrtle Point 14 D....1,362

N

Namorf 11 W
Napton 11 Y
Narrows 13 S....65
Nashville 7 F....20
Nathan 6 M
Natron 10 H
Nehalem 3 E....247
Nehalem Junction 2 H
Nekoma 10 F
Nelson 8 X
Nena 6 M
Neotsu 6 E
Neskowin 6 E
Netarts 4 E....5
Newberg 5 H....2,947
New Bridge 7 X....112
New Pine Creek 18 O....97
Newport 7 E....1,530
Niagara 7 J
Nish 4 N
Nolin 3 S
North Albany 7 G
North Bend 12 D....4,001
North Fork 4 U
North Junction 6 M
North Plains 4 H....252
North Portland 3 I
North Powder 6 V....653
Nortons 7 F....25
Norway 14 D....25
Noti 10 F....20
Nyssa 10 Y....820

O

Oakbrook 5 M
Oakland 12 G....421
Oakridge 11 I....50
Oak Springs 5 M
Oceanlake 6 E
Oceanside 4 E
Odell 3 L....101
Odell Lake 12 K
Olene 18 L....30
Olex 4 P....51
Olney 2 F....20
Olson 7 F
Oneonta 4 J
Ontario 10 Y....1,940
Opal City 8 M
Ophir 16 C
Oregon Caves 18 F
Oregon City 5 I....5,760
Orenco 4 H....40
Oretown 5 E....99
Orville 6 G
Oswego 4 I....1,282
Otis 6 E
Otter Rock 7 E
Ouxy 17 K
Overland 13 D
Overstreet 11 Y
Ox Bow 6 Y

P

Pacific City 5 E....26
Paisley 15 O....259
Palm 1 G
Palmer Junction [illegible] V
Paradise 2 X
Paris 9 F
Park 7 X
Parkdale 4 L....85
Parker 7 G
Parkers Mill 6 Q
Parsons 1 G
Paulina 10 P....43
Paunina 13 K
Pawn 9 E
Paxton 7 M
Peach 11 V
Peck 14 F
Pedee 7 G....80
Pelican 17 K
Pendleton 3 T....6,624
Pengra 10 H
Perry 4 U
Persist 15 I
Petch 5 G
Peters 3 Q
Pheney 7 X
Philomath 8 G....694
Phoenix 17 H....439
Pike 5 G
Pilot Rock 4 T....275
Pine 6 Y....35
Pine Grove 5 S
Pine Grove 17 K
Pinehurst 18 I
Pine Ridge 16 K
Pioneer 7 E
Pirtle 8 G
Pistol River 17 D
Placer 16 G
Plainview 8 H
Pleasant Valley 7 W....75
Plush 17 Q....75
Point Bridge 14 E
Point Terrace 10 E
Polk 6 G
Pollard 15 F
Pondosa 6 W
Portland 4 I....301,890
Port Orford 15 C....126
Post 10 O
Potter 8 G
Powell Butte 9 M....25
Powerdale 3 L....1,165
Powers 15 D
Poynter 2 G
Prahl 5 H
Prairie City 8 T....442
Prairie Creek 17 F
Pratum 6 H....30
Prescott 2 H....25
Preuss 13 D
Prevost 8 X
Princeton 13 T
Prineville 9 N....1,026
Prineville Junction 9 M
Pringle 6 H
Promise 3 W
Prospect 15 I....26
Prosper 13 D....75
Provolt 17 G....151
Prunedale 2 U
Pryor 11 I
Pyramid 1 H

Q

Quartz 7 W
Quincy 1 G....303
Quinton 3 O

R

Rainbow 10 J
Rainier 2 H....1,360
Rainrock 10 E
Ramsay 3 O
Range 6 S
Raygold 16 H
Realore 8 X
Reckards 8 G
Rector 3 F
Redess 12 S
Redmond 9 M....[illegible]
Reed 9 E
Reedsport 11 D....1,161
Reedville 4 H....35
Reliance 3 G
Remote 14 E
Reserve 11 I
Reston 14 F
Retrah 6 Y
Reuben 15 F
Rex 5 H
Rhea 3 P
Rhinehart 4 V
Rhododendron 5 K
Rice 2 H
Rice 4 M
Rice Hill 12 G
Richland 7 X....214
Richmond 7 P....[illegible]
Rickreall 6 G....101
Riddle 14 F....195
Rieth 3 S
Ring 2 T
Ripples 3 F
Ritter 7 S....10
Riverside 12 V....220
Riverton 13 D....15
Roberts 10 N
Robinette 7 Y....50
Rockaway 3 E....202
Rockcreek 4 O....25
Rock Point 16 G
Rockton 3 H
Rockville 13 Y
Rocky Point 16 J
Rodeo 12 S
Rogers 12 D
Rogue River 16 G....256
Rolyat 12 P
Rome 15 W
Romeo 7 Y
Rondowa 3 V
Roosevelt Beach 9 D
Roseburg 13 G....4,332
Rose Lodge 6 E
Round Prairie 14 F
Rowena 3 M
Rowland 3 M
Rowland 9 H
Roy 4 H
Ruch 17 G....14
Ruckles 14 G
Rufus 3 N....60
Rujada 11 H
Rye Valley 8 W....60

S

Saginaw 11 G....101
Sago 6 V
Saint Helens 2 H....3,965
Saint Joseph 5 G
Saint Paul 5 H....149
Salado 8 E
Salem 6 H....26,266
Salisbury 7 V
Salmonberry 3 F
Sams Valley 16 G
Sand 2 S
Sandlake 5 E
Sandon 4 O
Sandy 4 J....244
Saxe 3 T
Scappoose 3 H....252
School 11 D
Schroeder 7 J
Scio 7 H....260
Scofield 3 G
Scottsburg 11 E....126
Scotts Mills 6 I....154
Seal Rock 8 E
Seaside 2 E....1,561
Seekay 7 F
Seitters 5 G
Selma 17 F....33
Seneca 9 S
Service Creek 7 P
Seuferts 4 M
Seven Oaks 17 H
Shaniko 6 N....[illegible]
Shaw 7 H....60
Sheaville 14 Y
Shedd 8 G....101
Shelburn 7 H
Sherars Bridge 5 M
Sheridan 6 G....1,008
Sherman 3 N
Sherwood 5 H....386
Shirley 6 G
Shutler 3 P
Siboro 10 E
Sidney 7 H
Signal 11 I
Siletz 7 E....101
Siltcoos 10 E
Silver Lake (Klamath Co.) 12 L
Silver Lake (Lake Co.) 14 M....127
Silverton 6 H....[illegible]
Silvies 10 S
Simmons 16 F
[illegible]
Sinamox 6 N
Sink 4 N
Siskiyou 18 I
Sitkum 13 E
Sixes 15 C
Skipanon 1 E
Skullspring 12 W
Sloan 3 U
Smeltz 2 T
Smythe 4 P
Snelling 18 O
Sodaville 8 H....[illegible]
Sonny 3 L
South Baker 7 V
Southbeach 8 E....60
South Junction 7 M
Sparks 4 T
Sparta 6 X....15
Speece 4 P
Spofford 2 [illegible]
Sprague River 16 L....[illegible]
Spray 7 Q....121
Springfield 10 H....2,359
Squaw Valley 17 L
Stanfield 3 R....204
Stanton 2 T
Star 11 H
Starkey 5 U
State Line 2 U
State School 7 H
Stauffer 12 P
Stayton 7 H....[illegible]
Stearns 11 L
Steinman 18 I
Still 8 X
Storrs 7 E
Strassel 3 G
Sturgill 7 Y
Sublimity 7 H....216
Summer Lake 15 N
Summerville 4 V....117
Summit (Hood River Co.) 3 L
Summit (Benton Co.) 7 F....60
Sumner 13 D
Sumpter 7 [illegible]
Sun 8 X
Sunnymead 1 F
Suntex 12 Q
Suplee 10 Q
Susanville 7 T....[illegible]
Sutherlin 12 G....[illegible]
Suver 7 G....25
Svensen 1 F....[illegible]
Swan 17 K
Swan Lake 17 L
Swan Lake Junction 17 L
Sweet Home 9 I....190
Swim 5 K
Swisshome 10 E
Switzerland 6 H

T

Taft 6 E....60
Takilma 18 F....25
Talbot 7 H
Talent 17 H....[illegible]
Talman 8 H
Tara 2 G
Telocaset 6 V....70
Tenmile 14 F
Terrebonne 9 M....50
Texum 17 K
Tharp 11 D
The Dalles 4 M....[illegible]
Thionville 18 O
Thomas 7 H
Thornberry 3 N
Thorn Hollow 3 U
Three Springs 5 M
Tide Creek 2 H
Tidewater 8 E
Tiernan 10 E
Tigard 4 H....[illegible]
Tillamook 4 E....2,502
Tillamook Gate 4 G
Tiller 15 H....[illegible]
Timber 3 G....101
Tipton 7 U
Titus 7 Y
Toledo 8 E....[illegible]
Tolo 16 H
Tongue Point 1 F
Tonquin 5 H
Top 6 R
Tophill 3 G
Townsend 5 H
Trail 16 H....15
Trehorn 3 G
Trenholm 2 H
Trent 10 H
Trojan 2 H
Troutcreek 4 L
Troutdale 4 J....229
Troy 2 W....27
Tualatin 4 H....194
Tule Lake 18 L
Tulsa 9 G
Tumalo 10 L
Tunnel 16 F
Tunnel One 5 N
Turner 7 H....278
Turners 2 G
Tuskan 5 M
Twin Buttes 9 H
Twin Rocks 4 E
Two Springs 6 M
Tyee 12 F
Tygh Valley [illegible] M....[illegible]

U

Ukiah 5 S
Umapine 2 T
Umatilla 2 R....[illegible]
Umli 12 K
Umpqua 13 F
Union 5 V....[illegible]
Union Creek 15 F
Union Creek 15 I
Union Junction 5 V
Unity 7 W....30

V

Vale 10 X....[illegible]
Valley Falls 16 P
Valsetz 7 F
Van 10 T
Van Horn 3 L
Van Sycle 2 T
Veatch 11 G
Venator 13 U
Veneta 10 G
Vernonia 2 G....[illegible]
Vida 10 I....[illegible]
Viento 3 L
Vistillas 17 N
Vitae Springs 7 H
Voltage 13 T....70
Voorhies 17 H

W

Wabash 6 G
Waconda 6 H....38
Wagontire 13 Q
Wakefield 3 F
Walden 11 H
Waldo 18 E
Waldport 8 E
Walker 11 H
Wallace 5 H
Wallinch 7 G
Wallowa 4 W....[illegible]
Walterville 10 H....111
Walton 10 F....[illegible]
Wamic 5 M....[illegible]
Wanoga 11 L
Wapato 4 G
Wapinitia 6 M....[illegible]
Ward 4 I
Warko 15 K
Warm Springs 7 M....[illegible]
Warner 14 D
Warner Lake 18 P
Warren 3 H....[illegible]
Warrendale 4 K....[illegible]
Warrenton 1 E....681
Wasco 4 N....[illegible]
Washburn 3 G
Wastina 13 M
Waterloo 8 H
Waterman 2 T
Waters Creek 17 F
Watson 13 X
Wauna 1 G....[illegible]
Weatherby 8 X
Weaver 14 G
Wedderburn 16 C....75
Welches 5 K
Wells 7 [illegible]
Wemme 5 K
Wendling 9 H....303
West 2 E
Westfall 10 W....6
Westfir 11 I
Westimber 3 G
Westlake 11 D
Westland 3 R
West Linn 5 I....1,956
Weston 3 U....[illegible]
Westport 1 G....[illegible]
West Salem 6 G....974
West Side 18 O
West Woodburn 5 H
Wheeler 3 E....[illegible]
White Pine 7 U
White Point 18 I
Whiteson 5 G....101
Whitney 7 U....36
Wicks 11 H
Wicopee 11 J
W[illegible] H
Wilbridge 4 H
Wilbur 13 G....151
Wilcox 6 N
Wilderville 17 F
Wildwood 11 H
Wilhoit 6 I
Wilkesboro 4 H
Wilkins 9 G
Willamette 5 I....330
Willamina 6 F....361
Willard 12 D
Williams (Marion Co.) 7 I
Williams (Josephine Co.) 17 G
Willowdale 7 N
Willows 3 P
Wilsonville 5 H....30
Wilton 9 N
Winans 4 L
Winant 8 E
Winberry 10 H
Winch 6 G
Winchester 13 G....50
Winchester Bay 11 D
Winema 15 K
Wing 7 V
Winlock 6 Q
Winslow 8 X
Wisner 11 V
Wocus 17 K
Wolfcreek [illegible] F
Wonder 17 F....101
Wood 5 G
Woodburn 5 H....[illegible]
Woods 5 E....60
Woodson 1 G
Worden 18 K
Wren 8 G....22
Wrentham 4 N
Wyeth 3 K....65

Y

Yachats 9 E
Yainax 17 L
Yamhill 5 G
Yankton 2 H
Yaquina 8 E....104
Yarnell 10 H
Yoakum 3 S
Yocum 18 N
Yoncalla 12 G....257
York 14 D

Z

Zumwalt 3 Y

DRYING LONG FIBRE FLAX NEAR SALEM, OREGON.

HARVESTING BARCELONA FILBERTS NEAR SALEM, OREGON.

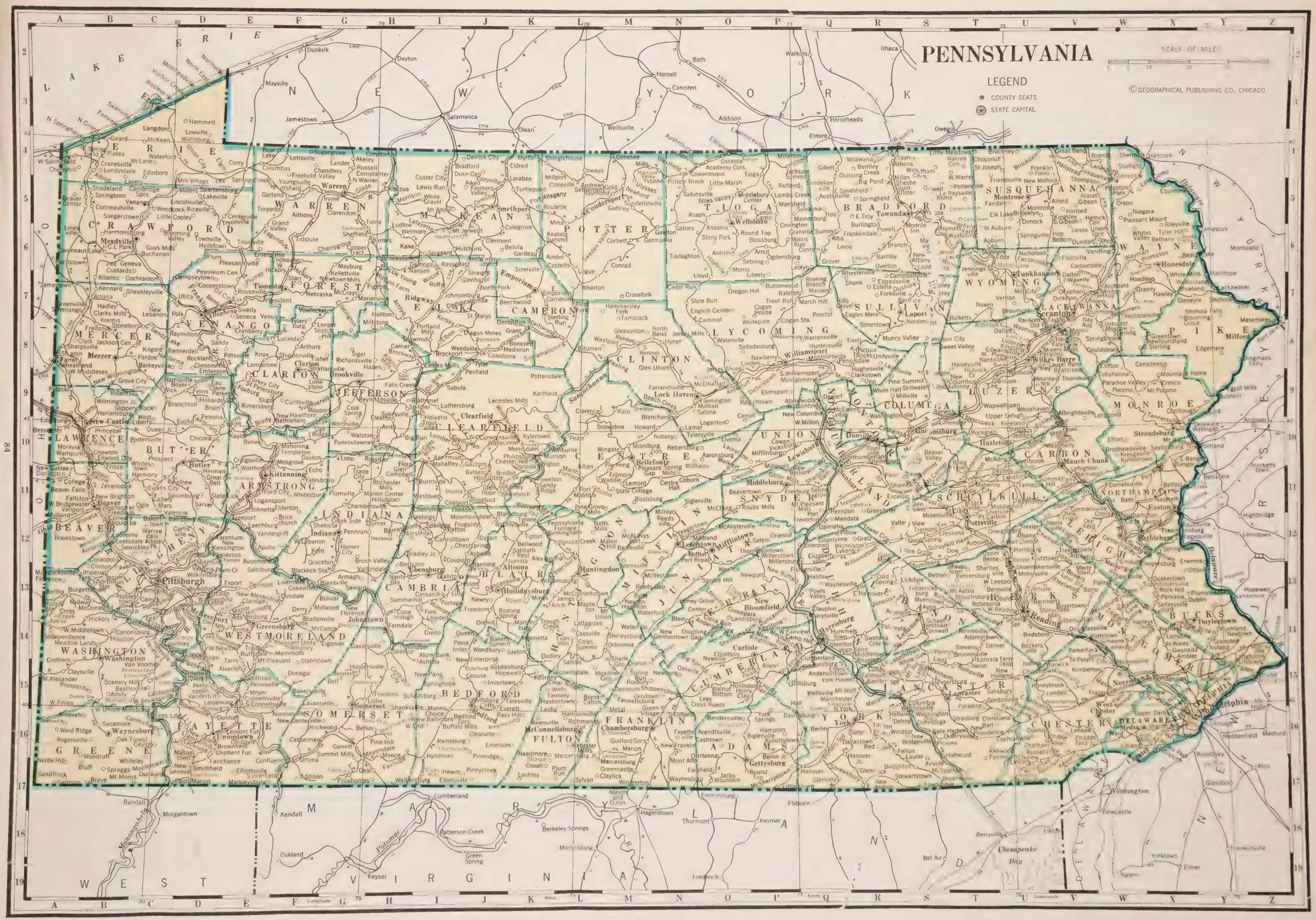
PENNSYLVANIA
LEGEND
COUNTY SEATS
STATE CAPITAL
SCALE OF MILES
© GEOGRAPHICAL PUBLISHING CO., CHICAGO
LAKE ERIE
NEW YORK
WEST VIRGINIA
ERIE
CRAWFORD
WARREN
MCKEAN
POTTER
TIOGA
BRADFORD
SUSQUEHANNA
WAYNE
MERCER
VENANGO
FOREST
ELK
CAMERON
LYCOMING
SULLIVAN
WYOMING
LACKAWANNA
PIKE
LAWRENCE
BUTLER
CLARION
JEFFERSON
CLINTON
CLEARFIELD
CENTRE
UNION
COLUMBIA
LUZERNE
MONROE
BEAVER
ARMSTRONG
INDIANA
CAMBRIA
BLAIR
HUNTINGDON
MIFFLIN
SNYDER
NORTHUMBERLAND
SCHUYLKILL
CARBON
NORTHAMPTON
LEHIGH
BERKS
BUCKS
WASHINGTON
WESTMORELAND
BEDFORD
SOMERSET
FULTON
FRANKLIN
ADAMS
YORK
LANCASTER
CHESTER
DELAWARE
FAYETTE
GREENE
Pittsburgh
Johnstown
Altoona
Harrisburg
Philadelphia
Scranton
Wilkes Barre
Reading
Allentown
Easton
Williamsport
Erie
Chesapeake Bay

GAZETTEER OF PENNSYLVANIA

County	Key	Area Sq Miles	Pop.
Adams	17 O	528	37,128
Allegheny	13 C	725	1,374,310
Armstrong	11 F	653	79,298
Beaver	11 A	429	149,062
Bedford	16 J	1,026	37,309
Berks	13 U	865	231,717
Blair	13 J	535	139,840
Bradford	6 R	1,145	49,039
Bucks	14 Y	608	96,727
Butler	10 D	790	80,480
Cambria	13 I	717	203,146
Cameron	7 K	392	5,307
Carbon	10 U	406	63,380
Centre	10 M	1,146	46,294
Chester	16 V	777	126,629
Clarion	8 F	601	34,531
Clearfield	10 J	1,142	86,727
Clinton	8 M	878	32,319
Columbia	9 S	479	48,803
Crawford	6 C	1,038	62,980
Cumberland	14 O	528	68,236
Dauphin	13 Q	522	165,231
Delaware	16 W	185	280,264
Elk	7 I	806	33,431
Erie	4 C	781	175,277
Fayette	17 D	796	198,542
Forest	7 F	424	5,180
Franklin	16 M	751	65,010
Fulton	17 K	403	9,231
Greene	17 A	574	41,767
Huntingdon	13 L	918	39,021
Indiana	12 G	829	75,395
Jefferson	9 H	666	52,114
Juniata	12 O	392	14,325
Lackawanna	7 V	451	310,397
Lancaster	15 S	941	[illegible]
Lawrence	10 A	360	[illegible]
Lebanon	14 S	360	67,103
Lehigh	12 W	344	172,893
Luzerne	8 T	892	444,409
Lycoming	8 P	1,220	93,421
McKean	5 I	987	55,167
Mercer	8 A	700	99,246
Mifflin	12 M	398	40,335
Monroe	9 W	623	28,286
Montgomery	14 W	484	265,804
Montour	10 R	130	14,517
Northampton	11 X	372	169,304
Northumberland	10 Q	454	128,504
Perry	13 O	554	21,744
Philadelphia	16 Y	128	1,950,961
Pike	8 Y	544	7,483
Potter	5 L	1,071	17,489
Schuylkill	12 T	777	235,505
Snyder	11 P	311	18,836
Somerset	16 G	1,034	80,764
Sullivan	7 R	458	7,499
Susquehanna	5 U	824	33,806
Tioga	5 O	1,142	31,871
Union	10 P	305	17,468
Venango	7 D	661	63,226
Warren	5 G	902	41,453
Washington	14 A	862	204,802
Wayne	6 X	739	28,420
Westmoreland	14 F	1,039	295,795
Wyoming	6 T	397	15,517
York	16 Q	903	167,135
Total, 67 Counties		44,832	9,631,350

A

Aaronsburg 10 O...353
Abbottstown 16 P...455
Academy Corne[illegible]
Adamsburg 14 [illegible]
Adamstown [illegible] O. [illegible]
Addison [illegible]...227
Aik[illegible]
A[illegible] F...191
[illegible] 5 J...
[illegible]eadirville 17 S...303
Aitch 13 K...111
Akeley 4 G...161
Akersville 16 K...28
Akron 15 T...747
Alba 6 Q...122
Albany 12 U...85
Albion 4 B...1,697
Albrightsville 10 V...80
Alburtis 12 V...823
Alderson 8 U...151
Alexandria 12 L...444
Alford 5 U...98
Alicia 16 D...303
Aliquippa 12 B...27,122
Allen 15 P...380
Allens Mills 9 H...252
Allensville 13 M...363
Allentown 12 W...92,563
Allenwood 9 Q...227
Allison Park 12 C...705
Althom 5 F...
Altoona 13 J...82,054
Alum Bank 15 I...378
Alverton 15 E...505
Amasa 7 B...
Amberson 15 M...315
Ambler 15 X...[illegible]
Ambridge 12 B...[illegible]
Amity 15 B...172
Andalusia 14 Y...404
Andersonburg 14 N...181
Andersontown 15 R...
Andrews Settlement 5 M...
Anita 10 H...2,010
Annville 14 R...2,508
Ansonia 6 O...101
Antesfort 9 O...652
Antrim 6 O...816
Apollo 12 E...3,403
Ararat 5 W...517
Arcadia 12 G...1,505
Archbald 7 W...9,583
Ardmore 15 W...10,076
Arendtsville 16 O...338
Armagh 13 G...112
Arnold 14 F...11,375
Arnot 6 P...1,210
Arona 14 E...457
Arroyo 7 H...
Arthurs 8 F...25
Asaph 5 O...24
Ashland 12 T...7,164
Ashley 9 U...7,094
Ashtola 15 I...
Ashville 12 J...451
Aspinwall 13 D...4,253
Atglen 16 V...620
Athens 4 R...4,370
Atlantic 7 B...176
Atlas 10 R...1,506
Atwood 11 F...135
Auburn 12 T...1,170
Auburn Center 6 T...83
Austin 6 L...1,116
Austinburg 4 N...86
Austinville 5 Q...140
Avalon 13 C...5,932
Avella 14 A...505
Avis 9 O...1,100
Avoca 8 V...4,941
Avon 14 S...343
Avondale 17 V...763
Avonmore 13 E...1,237

B

Baden 11 B...1,930
Baggaley 14 F...1,050
Bainbridge 15 R...706
Bairdford 12 D...202
Bakers Summit 14 J...121
Bakerstown 12 C...404
Bakersville 15 G...252
Bally 13 U...679
Bangor 10 X...5,825
Barclay 6 R...
Barkeyville 9 C...136
Barnes 6 H...236
Barnesboro 12 I...3,506
Bart 16 T...303
Barto 13 V...222
Bath 11 W...1,675
Beach Lake 6 X...271
Beallsville 16 C...581
Bearcreek 9 V...101
Bear Lake 4 F...162
Beaumont 7 U...194
Beaver 11 B...5,650
Beaver Center 5 A...50
Beaver Falls 11 B...17,140
Beaver Meadows 10 U.1,889
Beavertown 11 P...604
Beaver Valley 10 S...76
Bechtelsville 13 U...549
Beckersville 14 U...20
Bedford 16 J...2,949
Bedford Springs 16 J...50
Beech Creek 9 N...590
Beechwood 7 J...56
Belfast 11 X...262
Bell 15 G...303
Bellefonte 10 M...4,804
Belle Vernon 15 D...2,489
Belleville 12 M...700
Bellevue 13 C...10,[illegible]
Bellwood 12 K...[illegible]
Belsano 13 H...404
Belsena 11 J.
Benavon 13 C...2,150
Bendersville 16 O...384
Benezett 8 J...316
Bentley Creek 4 R...131
Bentleyville 15 C...3,608
Benton 9 S...733
Berlin 16 H...1,393
Berlin Junction 17 P...
Berne 12 U...131
Bernharts 13 U...252
Bernice 7 S...
Beri[illegible]
Ber[illegible]
Be[illegible]ville 13 T...305
[illegible]ysburg 13 Q...395
[illegible]tha 13 A...25
[illegible]erwick 9 T...12,674
Berwyn 15 W...1,210
Bessemer 10 A...2,001
Bethany 6 X...146
Bethel 13 S...505
Bethlehem 12 W...57,773
Betula 6 J...
Biglerville 16 O...659
Big Pond 5 R...126
Big Run 10 H...795
Birdsboro 14 V...3,542
Birmingham 12 K...198
Bishop 14 B...
Bitumen 8 M...
Black Lick 13 G...707
Blain 14 N...293
Blairsville 13 F...5,296
Blanchard 10 N...656
Blandburg 12 J...755
Blawnox 13 C...2,187
Blooming Grove 7 X...320
Blooming Valley 6 C...195
Bloomsburg 10 S...9,093
Blossburg 6 P...1,680
Bluff 17 B...20
Boalsburg 11 M...363
Boiling Springs 15 O...610
Bolivar 13 G...783
Boswell 16 G...1,777
Bowers 13 V...
Bowmanstown 10 V...843
Boyds Mills 6 X...43
Boyers 9 D...151
Boyertown 13 V...3,943
Brackenridge 13 D...6,251
Brackney 4 U...[illegible]
Braddock 13 D...19,332
Bradenville 14 E...505
Bradford 4 I...19,306
Bradfordwoods 13 C...370
Bradley Junction 12 I...101
Branch Dale 11 T...1,210
Branchton 9 C...101
Brandt 4 W...440
Brane 17 B...
Breezewood 16 K...101
Briar Creek 9 S...249
Brick Church 12 F...25
Bridgeport 15 X...5,590
Bridgeton 17 S...101
Bridgeville 12 C...3,939
Brisbin 11 K...436
Bristol 15 Z...11,800
Broad Top 13 L...511
Brockport 8 I...317
Brockway 8 I...2,690
Brodheadsville 10 W...489
Brookdale 4 U...67
Brooklyn 5 U...332
Brookston 6 H...303
Brookville 9 G...4,387
Brownfield 16 D...1,010
Brownstown 15 T...1,586
Brownsville 15 D...2,866
Bruin 9 D...623
Brunnerville 15 T...202
Brush Valley 12 G...160
Bryansville 17 S...202
Brynathyn 15 W...766
Bryn Mawr 15 W...3,056
Buchanan 6 C...
Buffalo Mills 16 I...252
Bulger 14 B...1,400
Burgettstown 13 A...2,262
Burlington 5 R...138
Burnham 12 N...3,089
Burnside 11 T...350
Burnt Cabins 15 L...277
Bushkill 9 Y...134
Butler 10 D...23,578
Buttonwood 7 P...25
Byrnedale 8 J...

C

Caledonia 8 J...173
California 15 C...2,354
Callensburg 8 F...208
Callery 11 C...321
Cambridge Springs 6C.1,665
Camden 16 X...
Cameron 7 K...262
Cammal 8 N...606
Campbellville 7 R...60
Camp Hill 14 Q...3,028
Camptown 5 T...303
Canadensis 8 X...85
Canoe Camp 5 P...154
Canonsburg 14 B...12,540
Canton 6 Q...1,904
Carbondale 6 W...20,036
Carlisle 15 O...12,692
Carmichaels 16 C...708
Carmona 9 C...
Carnegie 13 C...12,501
Carrick 13 C...
Carrier 8 H...
Carroll 10 O...101
Carrolltown 12 I...1,227
Cashtown 16 O...303
Cassandra 13 I...472
Casselman 16 G...132
Cassville 14 L...111
Castle Shannon 13 C...3,808
Catasauqua 12 W...4,851
Catawissa 10 S...2,023
Cedar Run 7 N...126
Cementon 12 V...1,835
Center 14 O...
Center Valley 12 W...328
Centerville 5 D...6,464
Central City 15 H...2,108
Centralia 11 S...2,445
Centre Hall 11 N...658
Cessna 15 J...181
Ceylon 16 C...50
Chalfont 14 X...650
Chambersburg 16 N...13,813
Chambersville 11 G...605
Chandlers Valley 4 F...202
Chaneysville 16 J...202
Charleroi 15 C...11,246
Chatham 16 V...252
Cherrygrove 6 G...
Cherryhill 4 A...
Cherrytree 11 H...619
Chester 16 X...58,963
Chester Hill 10 K...786
Chestsprings 12 I...161
Cheswick 13 D...1,053
Chewton 10 B...606
Chicora 10 D...1,010
Choconut 4 U...
Chadds Ford Junction 16 W...
Christiana 16 U...958
Churchtown 15 U...404
Cisna Run 14 O...95
Clairton 13 D...15,295
Clarence 9 L...807
Clarendon 5 G...928
Claridge 13 E...755
Clarington 8 G...400
Clarion 9 F...3,196
Clark 8 A...226
Clarks Green 7 V...694
Clarks Mills 7 B...212
Clarks Summit 7 V...2,598
Clarkstown 9 Q...
Clarksville 16 B...279
Claylick 17 L...50
Claysville 15 A...912
Clearfield 10 J...9,211
Clear Ridge 15 L...126
Clearville 16 J...505
Cleona 14 S...968
Clermont 6 J...312
Cliffs 16 J...
Clifton 8 W...
Clifton Heights 16 X...5,056
Clinton 13 B...505
Clintonville 9 D...332
Clymer 12 H...2,671
Coal Bluff 14 C...151
Coal Center 14 C...629
Coaldale 11 T...6,921
Coal Glen 9 H...303
Coalmont 13 L...159
Coalport 11 J...1,221
Coatesville 16 V...14,525
Coburn 11 N...222
Cochranton 7 C...726
Cochranville 16 U...188
Cogan House 7 P...75
Cogan Station 8 P...75
Cokeburg 14 A...1,550
Cokeville 13 F...75
Cold Spring 13 R...
Colebrook 14 S...90
Colegrove 6 J...126
Coles Summit 14 L...
College 11 B...
Collegeville 14 W...877
Colley 7 S...75
Columbia 15 S...11,353
Columbus 4 E...316
Colver 13 I...1,806
Conemaugh 14 H...6,010
Coneville 5 L...46
Conewago 15 R...101
Confluence 17 F...989
Conneaut Lake Park 6 B...496
Conneautville 5 B...926
Connellsville 15 E...13,285
Conoquenessing 10 [illegible]
Conr[illegible]
C[illegible] 6 [illegible]...406
[illegible]ad 6 M...375
Conshohocken 15 X...10,838
Conway 12 B...2,000
Conyngham 8 U...522
Cooks Mills 17 I...101
Coolbaugh 9 Y...25
Cool Spring 10 G...151
Coopersburg 12 W...1,057
Cooperstown 7 D...202
Cooper Tract 6 G...
Coplay 12 W...3,279
Coral 12 H...252
Coraopolis 12 B...10,718
Corbett 6 M...
Cornplanter 5 H...
Cornwall 14 S...1,837
Corry 4 E...7,129
Corsica 9 H...391
Corydon 4 H...424
Coryville 5 J...198
Costello 6 L...960
Coudersport 5 L...2,740
Countyline 12 Q...25
Coupon 12 J...303
Courtney 14 C...606
Covalt 17 K...
Coverts 10 A...
Covington 6 P...554
Cowan 10 P...101
Cowanesque 4 N...374
Crabtree 14 F...520
Craig Head 15 P...202
Craigsville 11 E...151
Cranberry 8 E...143
Cranesville 4 B...554
Creek Side 12 G...500
Cresco 9 X...121
Cresson 13 I...2,317
Cressona 12 T...1,946
Cross Creek 14 A...151
Crossfork 7 M...740
Crothers 15 A...136
Curllsville 9 F...154
Curtisville 12 D...
Curwensville 10 J...3,140
Custards 7 C...50
Custer City 5 I...181

D

Daguscahonda 7 I...259
Dagus Mines 8 I...260
Dahoga 6 I...
Dallas 8 U...1,185
Dallastown 16 R...2,849
Dalmatia 12 Q...455
Dalton 7 V...1,071
Damascus 6 X...151
Danielsville 11 W...490
Danville 10 R...7,189
Darby 16 X...9,899
Darlington 11 A...469
Darragh 14 D...505
Dauphin 14 Q...600
Davidsburg 16 Q...252
Davidsville 14 H...116
Dawson 16 D...796
Dayton 10 G...836
Deal 17 H...50
Decorum 15 M...80
Delano 11 T...910
Delaware Watergap 10 X...443
Delmont 13 E...606
Delroy 16 R...303
Delta 16 Q...760
Dempseytown 7 D...126
Dents Run 8 K...252
Denver 14 T...1,203
Derrick City 4 J...
Derry 14 F...3,046
Dewart 9 Q...303
De Young 6 H...304
Dickson 7 V...12,395
Dillsburg 15 P...983
Dimock 5 U...122
Dingmans Ferry 8 Y...360
Dixonville 11 H...1,010
Doerun 16 V...119
Donegal 15 F...133
Donora 14 D...13,883
Doubling Gap 14 O...
Douglassville 14 V...505
Dover 16 Q...676
Dow 12 T...50
Downingtown 15 V...4,544
Doylestown 14 X...4,569
Dravosburg 13 D...2,291
Drifton 10 U...2,210
Driftwood 8 L...282
Drums 8 T...545
Dryrun 15 M...404
Dublin 13 X...298
Du Bois 9 I...11,593
Duboistown 9 P...1,049
Dudley 15 K...495
Duke Center 4 J...663
Dunbar 16 E...1,350
Duncannon 13 O...1,732
Duncansville 13 J...1,379
Dundaff 6 V...95
Dundale 13 F...
Dunkard 17 C...176
Dunlevy 14 B...491
Dunlo 14 I...3,110
Dunmore 7 V...22,595
Dunning 4 Q...
Dunns Station 15 B...
Dupont 9 U...5,159
Duquesne 13 D...21,396
Duryea 8 T...8,503
Dushore 7 S...715
Dysart 12 J...156

E

Eagles Mere 7 R...217
East Bangor 10 X...948
East Berlin 16 Q...790
East Brady 10 E...1,563
East Butler 10 E...530
East Freedom 14 J...262
East Greenville 13 W...1,736
East Hanover 13 R...101
East McKeesport 14 D...2,920
Easton 11 X...34,328
East Pittsburgh 13 C...6,216
East Prospect 16 R...391
East Salem 12 O...202
East Sandy 8 D...
East Smithfield 5 R...333
East Springfield 4 A...355
East Stroudsburg 10X...6,098
East Troy 5 R...174
East Vandergrift 14 F...2,441
East Waterford 14 N...202
Eau Claire 9 D...340
Ebensburg 13 I...3,059
Echo 11 F...40
Eckley 10 U...1,250
Economy 12 B...
Eddystone 16 X...2,670
Edgemere 8 Y...
Edgeworth 13 C...1,667
Edinboro 5 C...780
Edinburg 10 A...710
Edwardsville 8 U...8,849
Effort 10 W...227
Egypt 12 W...888
Egypt Mills 9 Y...
Elbinsville 17 J...
Elbon 8 I...273
Elco 14 A...704
Elderton 11 F...311
Eldred 4 J...1,116
Eldredsville 7 R...24
Eleanor 10 H...
Elgin 4 D...180
Elimsport 9 P...356
Elizabeth 14 D...2,928
Elizabethtown 15 R...3,940
Elizabethville 12 Q...1,341
Elk Lake 5 U...221
Elkland 4 O...1,978
Elkview 17 U...50
Elliotsburg 13 O...151
Elliottson 15 O...
Elliottsville 17 E...28
Ellsworth [illegible]...2,274
Ellwood City 10 B...12,321
Elmhurst 8 W...841
Elverson 16 V...330
Emaus 12 W...6,419
Emerson 16 K...
Emigsville 15 R...404
Emlenton 9 E...1,127
Emporium 7 K...2,929
Emsworth 12 D...2,709
Endeavor 6 F...249
English Center 7 O...40
Enola 14 O...4,430
Enon Valley 10 A...360
Enterprise 6 E...216
Ephrata 15 T...5,014
Equinunk 5 X...429
Erie 3 C...115,922
Erwinna 12 Y...252
Espy 9 S...606
Estella 7 R...101
Etna 13 C...7,492
Etters 15 Q...202
Euclid 10 C...137
Evans City 11 C...1,563
Evanston 14 L...
Everett 16 J...1,874
Everson 17 E...1,903
Excelsior 11 S...303
Export 13 E...2,184
Eynon 8 V...3,010

F

Factoryville 6 U [illegible]
[illegible]...863
Fagundus 6 F...
Fairchance 17 D...1,800
Fairdale 5 U...423
Fairfield 17 O...385
Fairhope 17 H...404
Fairmount City 10 D...628
Fairmount 17 T...30
Fairview 4 B...459
Falls Creek 9 I...1,231
Fallston 11 B...665
Falmouth 15 R...303
Fannettsburg 15 M...333
Farmers Valley 5 J...120
Farrandsville 9 N...
Farrell 8 A...14,359
Fawngrove 17 S...302
Fayette City 16 D...1,584
Fayetteville 16 N...670
Felton 17 R...400
Ferndale 14 H...2,742
Fern Glen 10 T...101
Ferris 9 D...
Fillmore 11 M...
Finleyville 14 C...595
First Fork 7 L...
Fisher 8 G...118
Fisherville 13 Q...212
Fleetville 6 V...75
Fleetwood 13 V...2,150
Fleming 10 M...363
Flemington 9 N...1,191
Flinton 11 J...303
Flora 10 H...75
Flora Dale 16 O...25
Florence 13 A...222
Florin 15 R...606
Fogelsville 12 V...484
Folcroft 17 W...1,431
Ford City 11 E...6,127
Ford Cliff 11 F...[illegible]
Forest City 6 W...5,210
Forksville 7 R...106
Forty Fort 8 U...6,221
Foxburg 9 E...472
Frackville 11 T...8,032
Franklin 7 D...10,210
Franklindale 6 R...93
Franklin Forks 4 U...111
Franklintown 16 R...[illegible]
Frazer 15 W...161
Fredericksburg 13 S...707
Fredonia 8 B...426
Freeburg 11 Q...331
Freedom 11 B...3,230
Freehold 4 F...151
Freeland 10 U...7,096
Freemansburg 12 X...1,776
Freeport 12 E...2,772
Friedens 15 H...101
Friendsville 4 T...74
Frisco 11 B...122
Frugality 12 J...707
Fryburg 8 F...87

G

Gaffney 5 M...
Gaines 6 N...503
Galeton 6 N...2,200
Gallitzin 13 J...3,458
Gap 16 U...505
Gardeau 6 K...55
Garland 5 F...471
Garrett 16 G...879
Garrison 17 A...65
Gastonville 14 C...404
Gazzam 11 J...
Geistown 12 I...871
Genesee 4 M...606
Geneva 6 B...246
Georgetown 11 A...260
Germania 6 M...490
Germansville 11 V...163
Gettysburg 17 O...5,581
Gibson 5 V...271
Gilberton 11 T...4,227
Gilbertsville 14 V...455
Gillett 4 Q...249
Girard 4 B...1,553
Girardville 11 T...4,891
Glade 5 G...101
Glassmere 12 C...202
Glassport 13 C...8,380
Gleasonton 8 M...505
Glenburn 7 V...520
Glen Campbell 11 H...585
Glen Dower 11 S...
Gleneyre 7 X...
Glenfield 12 B...951
Glenhazel 7 I...
Glen Hope 11 J...187
Gleniron 11 O...252
Glenlyon 9 T...3,505
Glen Olden 16 W...4,484
Glen Rock 17 R...1,309
Glenside 14 W...2,505
Glen Union 8 N...
Glenville 17 Q...303
Globe Mills 11 P...252
Gold 5 M...75
Gold Mine 13 R...
Goldsboro 16 Q...459
Good Spring 12 S...151
Gordon 11 T...1,069
Gordonville 15 T...404
Gouldsboro 8 W...76
Graceton 13 G...101
Grampian 10 I...533
Grand Valley 6 E...271
Grant 8 K...
Granville 12 N...202
Granville Summit 6 Q...60
Grassflat 10 L...1,010
Gratz 12 R...685
Gravity 7 W...166
Gray 16 G...202
Grays Landing 16 E...3,010
Graysville 16 A...217
Great Belt 11 D...101
Great Bend 4 V...582
Greenbriar 12 R...25
Greencastle 17 M...2,557
Green Lane 14 W...335
Greenpark 13 O...
Greensboro 17 A...598
Greensburg 14 E...16,387
Greentown 8 X...85
Green Village 16 N...161
Greenville 7 B...8,629
Grenable 14 Y...
Grove City 9 C...6,146
Grover 6 Q...815
Guilford Springs 16 M...55
Guys Mills 6 C...282
Gwynedd 14 X...151

H

Hadley 7 B...278
Halifax 13 Q...755
Hale 16 P...
Hallstead 4 V...1,254
Hallton 7 H...314
Hamburg 12 U...3,637
Hammersley Fork 7 M...101
Hammett 3 D...25
Hampton 16 P...292
Hanlin Station 13 A...80
Hanover 17 Q...11,803
Hanover Junction 17 Q...202
Harbor Creek 3 D...303
Harford 5 V...315
Harlansburg 10 B...252
Harleysville 14 W...404
Harmonsville 6 B...50
Harmony 11 C...787
Harrisburg 14 Q...80,284
Harrison Valley 6 N...663
Harrisonville 16 L...126
Harrisville 9 C...583
Hartstown 6 B...136
Harveyville 9 T...202
Hastings 12 I...2,011
Hatboro 15 V...2,614
Hatfield 14 X...1,150
Hauto 11 U...75
Hawk Run 9 J...1,565
Hawley 7 X...1,811
Hawthorn 10 F...571
Hazel Hurst 6 I...980
Hazen 9 H...57
Hazleton 10 U...39,078
Heilwood 12 H...1,810
Hellam 16 R...476
Hellertown 12 X...3,852
Helvetia 10 I...808
Henrietta 14 K...252
Henry Clay 15 O...
Hepburnville 8 P...101
Herman 11 D...403
Herminie 14 D...2,510
Herndon 12 Q...655
Herrick Center 5 W...427
Herrickville 5 T...221
Hewitt 17 J...126
Hickory (Forest Co.) 6 F...
Hickory (Washington Co.) 14 B...404
High Spire 14 Q...2,327
Hilliards 9 D...404
Hillsdale 11 H...202
Hills Grove 7 R...441
Hoadleys 7 X...52
Hollidaysburg 13 J...5,933
Hollisterville 7 W...323
Holtwood 17 S...1,505
Homer City 12 G...2,0[illegible]
Homestead 13 C...[illegible]
Homets Ferry 6 S...
Honesdale 6 X...[illegible]
Hon[illegible]...5,4[illegible]
[illegible]eybrook 16 U...664
Honey Grove 13 N...202
Hookstown 12 A...206
Hooversville 15 H...1,448
Hop Bottom 6 V...352
Hopewell 15 K...434
Hopwood 16 D...880
Houston 14 B...1,741
Houtzdale 11 J...1,850
Howard 10 N...662
Hoytville 7 O...
Hughesville 8 R...1,868
Hulmeville 13 Y...582
Hummelstown 14 R...3,040
Hunkers 14 F...378
Hunlock 9 T...
Huntersville 8 Q...50
Huntingdon 13 L...7,552
Huntsdale 15 O...318
Hustontown 15 L...303
Hutchins 6 I...275
Hyde Park 14 F...738
Hydetown 6 E...420
Hyndman 17 I...1,190
Hyner 8 N...303

I

Idamar 12 G...505
Imler 14 J...60
Imlertown 15 J...101
Imperial 13 B...1,188
Independence 14 A...140
Indiana 12 G...9,565
Industry 11 A...680
Instanter 6 J...
Irvine 5 G...310
Irvona 11 J...1,213
Irwin 14 D...3,433
Iselin 12 F...2,506
Ivyland 14 Y...310

J

Jacks Mountain 17 O...
Jackson Center 8 C...242
Jackson Summit 4 P...34
Jacobus 16 R...445
James Creek 13 K...213
Jamestown 7 A...709
Jamison City 8 S...505
Jeanesville 9 U...1,310
Jeannette 14 E...15,167
Jeddo 10 U...404
Jefferson 16 B...528
Jenkintown 15 X...4,792
Jenners 15 G...262
Jenningsville 6 T...221
Jermyn 7 V...3,521
Jerome 16 G...1,010
Jersey Mills 8 O...227
Jersey Shore 9 O...5,791
Jessup 7 V...9,010
Joanna 15 U...455
Johnetta 11 E...6
Johnsonburg 7 I...4,738
Johnstown 14 H...66,983
Jonestown 13 S...618
Josephine 12 G...1,800
Julian 11 L...252
Juniata 13 J...

K

Kane 6 I...6,230
Karns City 10 D...432
Karthaus 9 L...707
Kato 9 M...303
Kaylor 10 E...2,506
Kearney 15 K...50
Keating 8 M...25
Keating Summit 6 K...202
Kelayres 11 T...1,210
Kellettville 7 G...505
Kempton 12 U...90
Kennard 7 B...121
Kennerdell 8 D...252
Kennett Square 17 V...3,091
Kent 12 F...161
Kerrmoor 10 J...176
Kersey 8 I...606
Keystone 14 P...252
Kilgore 8 C...20
Kimberton 15 W...151
Kingsley 5 V...312
Kingston 8 U...21,378
Kinzua 5 H...740
Kirkwood 16 T...202
Kittanning 11 E...7,801
Kittanning Point 13 J...
Knox 8 E...1,110
Knoxville 4 N...608
Koppel 11 B...1,057
Kremis 8 B...52
Kresgeville 10 W...191
Kulpmont 11 S...6,121
Kunkletown 11 W...186
Kutztown 13 V...2,841
Kylertown 10 K...404

L

Laceyville 6 T...470
Lackawaxen 7 X...985
Laddsburg 6 S...
Lafayette 6 I...40
Laidig 16 L...42
Lairdsville 8 R...202
Lake Ariel 7 W...437
Lake Como 5 W...242
Lake Lynn 17 D...202
Lakeville 5 D...66
Lamar 10 N...252
Lamartine 8 E...279
Lamberton 16 D...707
Lambs Creek 5 P...162
Lancaster 15 S...60,596
Landenburg 17 V...655
Lander 4 G...328
Landingville 12 T...273
Landisburg 14 O...238
Landisville 15 S...560
Lanesboro 4 V...731
Lanes Mills 8 I...151
Langdon 4 C...
Langhorne 14 Y...1,140
Lansdale 14 X...8,370
Lansdowne 16 X...9,542
Lansford 11 U...9,632
Laplume 7 V...332
Laporte 7 S...164
Laquin 6 R...303
Larabee 5 J...105
Larksville 8 U...9,925
Lashley 17 K...26
Latrobe 14 F...10,633
Lattagrove 14 L...25
Lattimer Mines 9 U...1,505
Laurel 17 S...151
Laurel Run 8 U...944
Laurelton 10 P...700
Lavansville 15 G...176
Lavery 5 B...55
Lawrenceville 4 P...457
Lawsonham 10 E...151
Lebanon 14 S...25,568
Leckrone 16 D...1,010
Lecontes Mills 9 K...202
Lee 9 T...505
Leechburg 12 E...4,480
Leeper 8 F...353
Lees Cross Roads 15 N...
Leesport 13 U...440
Leetsdale 12 B...2,779
Lehighton 11 V...6,489
Leisenring 16 E...840
Lemasters 17 M...353
Lemont 11 M...151
Lemont Furnace 16 D...2,000
Lemoyne 14 O...4,171
Lenape 16 V...35
Lenhartsville 13 U...204
Lenni Mills 16 W...1,010
Lenox 6 V...69
Leolyn 6 Q...21
LeRaysville 5 T...300
Leroy 6 R...126
Lewisberry 16 R...226
Lewisburg 10 Q...3,310
Lewis Run 5 I...837
Lewistown 12 N...13,277
Liberty 7 P...221
Lickdale 13 R...202
Ligonier 14 F...1,978
Lilly 13 I...2,160
Limeridge 10 S...202
Limestone 9 F...315
Lincoln 17 U...880
Lincolnville 5 D...252
Linden 8 P...202
Lindsey 10 H...
Linesville 6 A...968
Linfield 14 W...404
Listie 15 G...101
Lititz 15 S...4,368
Little Cooley 5 D...202
Little Marsh 5 O...227
Little Meadows 4 T...120
Littlestown 17 P...2,001
Livermore 13 F...131
Liverpool 12 P...586
Livonia 10 O...50
Lloyd 7 O...209
Lloydell 14 I...606
Lloydville 12 J...
Lock Haven 9 N...9,657
Locustdale 11 T...960
Loc[illegible] Gap 11 S...1,655
Log[illegible]
[illegible]ansport 11 [illegible]
[illegible]oganton 10 O...2[illegible]
Loganville 16 R...40[illegible]
[illegible]gue 7 L...
London Grove 16 V...101
Longpond 9 W...35
Loop 10 G...35
Lopez 7 S...1,410
Loretto 13 I...352
Lottsville 4 F...232
Lowville 4 D...135
Loysville 14 O...303
Lucinda 8 F...252
Ludlow 6 H...512
Lumber City 10 I...264
Lundyslane 4 B...374
Luthersburg 9 I...404
Luzerne 8 U...6,950
Lykens 12 R...3,031
Lyndell 15 V...50
Lyndora 10 D...2,505
Lyon Station 13 V...511

M

McAdoo 10 U...5,239
McAlevys Fort 12 M...111
McAlisterville 12 O...444
McCance 14 F...404
McClure 11 O...605
McConnellsburg 16 L...768
McConnellstown 13 L...312
McCrays 7 G...
McDonald 13 B...3,281
McElhattan 9 O...146
McEwensville 9 Q...209
McGeesMills 10 I...506
McKean 4 C...424
McKeesport 13 D...54,631
McKees Rocks 13 C...18,116
McLane 4 C...93
McSherrystown 17 P...2,050
McSparran 17 T...101
McVeytown 13 M...568
Macdonaldton 16 H...303
Macungie 12 W...842
Madera 10 J...605
Madison 14 F...365
Mahaffey 10 I...667
Mahanoy City 11 T...14,801
Mahanoy Plane 11 T...2,150
Mahoning 10 F...90
Mainesburg 5 P...195
Mainville 10 S...141
Maitland 12 N...35
Malvern 15 W...1,550
Mammoth 14 E...2,405
Mance 17 H...
Manchester 15 R...940
Mandata 12 Q...75
Manheim 15 S...3,522
Manns Choice 16 I...276
Manor 14 E...1,306
Manor Hill 12 M...50
Manorville 10 E...608
Mansfield 5 P...1,755
Mapleton 13 L...804
Mapletown 17 C...136
Marcus Hook 16 X...4,579
Marianna 15 C...1,762
Marienville 7 G...1,176
Marietta 15 R...1,972
Marion 17 M...454
Marion Center 11 G...459
Markleysburg 17 E...192
Mars 11 C...1,309
Marsh Hill 7 P...25
Marshview 6 S...
Marsteller 12 H...1,010
Martha Furnace 11 L...35
Martin 16 D...1,010
Martinsburg 14 K...1,295
Martins Creek 11 X...555
Marysville 14 Q...1,923
Masontown 16 C...3,860
Masten 7 Q...707
Masthope 7 Y...
Matamoras 8 Z...1,884
Mauch Chunk 11 V...3,205
Mayburg 6 G...454
Mayfield 7 V...3,776
Mayport 9 G...151
Meadow Gap 15 L...
Meadow Lands 14 B...2,010
Meadville 6 C...16,595
Mechanicsburg 14 P...5,647
Media 16 W...5,358
Medixrun 8 J...40
Mehoopany 6 T...666
Mercer 8 B...2,125
Mercersburg 17 L...1,632
Mercersburg Junction 17 L
Mertztown 13 V...620
Meshoppen 7 U...523
Metal 16 M...74
Mexico 13 O...303
Meyersdale 17 G...3,060
Middleburg 11 P...1,023
Middlebury Center 5 O...191
Middleport 11 T...1,225
Middletown 15 R...6,078
Midland 12 A...6,030
Midway 13 B...951
Mifflin 12 O...913
Mifflinburg 10 P...1,959
Mifflintown 12 O...1,025
Milan 5 R...123
Mildred 7 R...644
Milesburg 10 M...
Milford 8 Z...883
Mill City 7 U...520
Mill Creek 13 L...334
Millers 5 C...
Millersburg 13 P...2,907
Millerstown 12 P...1,052
Millersville 15 T...1,410
Millerton 4 Q...425
Mill Hall 9 N...1,420
Millheim 10 N...659
Millmont 10 P...252
Millport 4 L...202
Mills 4 M...403
Millsboro 16 C...353
Millstone 8 H...
Millvale 12 C...8,091
Mill Village 5 D...250
Millville 9 R...666
Millwood 13 F...308
Milroy 12 N...808
Milton 10 Q...8,551
Mina 5 L...
Miners Mills 8 U...
Minersville 12 T...9,393
Mines 13 K...505
Modena 16 V...599
Mohnton 13 U...1,824
Mohrsville 13 U...353
Monaca 11 B...4,641
Monessen 15 D...20,260
Monongahela 14 C...8,664
Monroeton 6 S...418
Mont Alto 17 N...606
Montgomery 9 Q...1,910
Montoursville 8 Q...2,709
Montrose 5 U...1,896
Moon Run 13 B...807
Moorheadville 3 D...162
Moosic 8 V...4,563
Moravia 10 A...
Morea Colliery 11 T...910
Morris 6 O...810
Morrisdale 10 K...505
Morrison 5 H...
Morris Run 6 P...807
Morrisville 14 Z...5,363
Morton 16 W...1,341
Moscow 8 W...892
Mosgrove 10 F...202
Mount Aetna 13 S...425
Mountaindale 12 J...283
Mountain Home 9 X...181
Mountaintop 9 U...970
Mount Alton 5 I...313
Mount Bethel 10 X...287
Mount Braddock 16 D...404
Mount Carmel 11 S...17,963
Mount Holly Springs 15 P...1,040
Mount Jewett 6 I...1,377
Mount Joy 15 S...2,716
Mount Morris 17 C...318
Mount Pleasant 15 E...5,863
Mount Pleasant Mills 11 P...253
Mount Pocono 9 W...466
Mount Sterling 17 D...500
Mount Union 13 M...4,893
Mountville 1[illegible] T...950
Mount Wolf 15 R...999
Mo[illegible]er 1[illegible] E...353
Muncy 9 Q...2,410
Muncy Valley 8 R...290
Munson 10 K...505
Murdocksville 13 A...75
Murray 7 S...
Myerstown 13 S...2,633
Myrtle 4 K...

N

Nansen 6 H...
Nanticoke 8 U...26,084
Nanty Glo 13 H...5,598
Narberth 15 X...4,663
Natrona 12 D...1,505
Nay Aug 7 V...181
Nazareth 11 X...5,505
Nebraska 7 F...233
Nectarine 9 D...50
Needmore 17 K...81
Neelyton 15 M...25
Neffs Mills 12 L...126
Nelson 4 O...[illegible]
Nescopeck 9 T...
Nesquehoning 10 [illegible]
[illegible] 17 A...1,850
Nett[illegible]...25
New Albany 6 S...296
New Alexandria 13 E...592
New Baltimore 16 H...137
New Berlin 10 P...464
Newberry 8 P...
New Bethlehem 10 F...1,588
New Bloomfield 13 P...735
New Bridgeville 16 S...303
New Brighton 11 B...9,960
New Britain 14 X...420
New Buffalo 13 P...99
Newburg 15 N...224
New Castle 10 B...48,705
New Centerville 16 G...105
New Columbia 9 Q...404
New Columbus 9 S...137
New Cumberland 14 Q...4,283
New Eagle 15 B...1,793
New Enterprise 15 J...202
Newfield 5 M...63
New Florence 13 G...796
Newfoundland 8 W...925
New Franklin 16 N...142
New Freedom 17 R...1,124
New Freeport 17 A...408
New Galilee 11 A...492
New Geneva 17 C...378
New Germantown 14 N...252
New Holland 15 T...1,725
New Hope 13 Y...1,106
New Kensington 12 D...16,742
New Kingstown 14 P...405
New Lebanon 7 C...119
New Milford 5 V...782
New Oxford 17 O...1,138
New Paris 15 I...209
Newport 13 P...1,875
New Providence 16 T...303
New Ringgold 12 T...245
Newry 13 J...397
New Salem 16 D...329
Newton Hamilton 13 M...348
Newtown 14 Y...1,818
Newtown Mills 7 F
New Tripoli 12 V...470
Newville 15 O...1,482
New Wilmington 9 B...906
Niagara 5 W...76
Nicholson 6 U...932
Niles Valley 5 O...252
Nineveh 16 B...151
Nittany 10 N...75
Noblestown 13 B...605
Nordmont 8 S...119
Normalville 16 F...202
Norristown 15 X...35,837
Northampton 12 W...9,841
North Bend 8 M...808
North East 3 D...3,659
North Fork 7 J...
North Girard 4 B...1,077
North Springfield 4 A...131
North Star 13 B...
Northumberland 10 Q...4,482
Northville 3 D...
North Wales 14 X...2,387
North Warren 5 G...508
North York 16 R...2,415
Norwood 16 X...3,874
Nottingham 17 U...151
Noxen 7 T...1,050
Nuangola 8 T...241

O

Oakdale 12 D...1,697
Oak Forest 16 B...141
Oakmont 12 D...6,021
Oak Ridge 10 F...808
Oakville 15 N...202
Obold 13 T...
Ogdensburg 6 P...50
Ogle 11 C...50
Ohiopyle 16 E...425
Oil City 7 E...22,048
Old Forge 8 V...12,660
Oliphant Furnace 16 D...181
Olyphant 7 V...10,736
Opp 9 R...25
Orangeville 9 S...415
Orbisonia 14 M...741
Orefield 12 V...287
Oregon Hill 7 O...25
Orehill 14 J...252
Oriental 12 P...252
Ormsby 5 J...198
Orrstown 15 N...213
Orrtanna 17 O...191
Orson 5 W...543
Orviston 9 M...605
Orwell 5 S...126
Orwigsburg 12 T...2,031
Osceola 4 O...2,002
Osceola Mills 11 K...2,515
Osterburg 15 J...202
Oswayo 4 L...131
Ottsville 13 X...303
Overton 6 R...302
Oxford 17 U...2,606

P

Palm 13 W...505
Palmerton 10 V...7,678
Palmyra 14 R...4,377
Paoli 15 W...404
Paradise 16 T...505
Paradise Valley 9 X...191
Pardoe 8 C...415
Parkerford 14 W...253
Parkers Landing 9 E...1,510
Parkesburg 16 U...[illegible]
Parnassus 12 D...6,136
Parryville 11 V...553
Parsons 8 U...
Patton 13 H...2,985
Pavia 14 I...101
Paxinos 11 R...100
Peach Bottom 17 T...50
Peale 10 L...
Peckville 7 V...8,505
Pen Argyl 10 X...4,311
Penfield 9 J...808
Penn 14 E...926
Pennrun 12 H...303
Penneburg 13 W...1,494
Pennsdale 8 Q...202
Pennsville 15 E...353
Pennsylvania Furnace 12 K...121
Penryn 14 S...202
Pequea 16 S...126
Perkasie 13 X...3,466
Perryopolis 15 D...303
Petersburg (Huntingdon Co.) 12 L...627
Petersburg (Lancaster Co.) 16 S...
Petroleum Center 7 E...242
Petrolia 10 D...469
Philadelphia 16 X...1,950,961
Philipsburg 10 K...3,594
Phoenixville 15 W...12,046
Picture Rocks 8 R...548
Pigeon 7 H...40
Pillow 12 Q...320
Pine Grove 12 S...2,257
Pine Grove Mills 11 M...277
Pine Hill 16 H...202
Pineridge 17 J...25
Pine Summit 9 R...151
Pineycreek 17 J...
Pitcairn 13 D...6,315
Pittsburgh 13 C...669,742
Pittsfield 5 F...378
Pittston 8 V...18,250
Pittsville 8 D...108
Platea 4 B...241
Pleasant Gap 11 M...404
Pleasant Mount 5 W...221
Pleasant Unity 14 E...655
Pleasantville 6 E...624
Plum 6 D...70
Plum Creek 13 D...
Plumer 7 E...101
Plum Run 17 L...45
Plumsteadville 13 X...353
Plumville 11 G...542
Plymouth 8 V...16,546
Pocahontas 17 H...151
Pocono 9 W...40
Point Marion 17 C...2,039
Point Pleasant 13 Y...404
Polk 8 D...3,336
Pomeroy 16 U...[illegible]
Portage 13 I...4,433
Port Allegany 5 K...[illegible]
Port Carbon 12 T...3,225
Port Clinton 12 U...478
Porters Sideling 17 Q...50
Portersville 10 C...166
Portland 10 X...551
Portland Mills 8 H...267
Port Matilda 11 L...505
Port Royal 13 O...574
Port Trevorton 12 Q...353
Potter Brook 4 N...164
Pottersdale 9 L...101
Potterville 5 T...132
Pottstown 14 V...19,424
Pottsville 12 T...24,276
Powell 6 R...267
Powelton 11 K...303
Powls Valley 13 Q...215
President 7 E...45
Preston Park 5 W...88
Princeton 10 B...156
Proctor 7 Q...50
Prompton 6 W...186
Prospect 10 C...456
[illegible] 15 [illegible]...202
Pulaski [illegible]...353
Pullytown 15 Z...
Punxsutawney 10 H...9,26[illegible]

Q

Quakertown 13 X...4,873
Quarryville 16 T...1,028
Queen 14 J...101
Queen Junction 10 C...121

R

Racine 11 B...231
Railroad 15 Q...268
Rainsburg 16 J...222
Ralston 7 P...818
Ramey 11 J...803
Ramsaytown 9 G...658
Rankin 13 C...7,960
Ransom 7 U...505
Rasselas 6 I...
Rathmel 9 H...505
Ratton 12 I...
Raubs Mills 11 O...
Raubsville 12 X...111
Rauchton 9 O...30
Raymilton 8 C...106
Raymond 5 M...
Rays Hill 16 K...
Reading 14 U...110,289
Reamstown 15 T...600
Rebersburg 10 N...505
Rebuck 11 R...26
Red Hill 14 V...851
Red Lion 16 R...4,754
Reeds Gap 13 N...252
Reedsville 12 N...707
Rehrersburg 13 T...505
Reinholds 14 T...404
Renfrew 11 C...400
Reno 7 D...303
Renovo 8 M...3,906
Renton 12 D...50
Reynolds 11 U...80
Reynoldsville 9 H...3,480
Rices Landing 16 C...977
Riceville 5 D...95
Richardsville 8 H...101
Richfield 12 P...353
Richland 13 T...952
Richlandtown 14 Y...642
Richmond Furnace 16 L...113
Ricketts 8 S...
Riddlesburg 15 K...303
Ridgway 7 I...6,298
Ridley Park 16 X...3,349
Riegelsville 12 X...725
Rileyville 6 X...72
Rimer 10 E...202
Rimersburg 9 E...1,319
Ringtown 11 T...899
Riverside 10 R...415
Roaring Branch 7 Q...454
Roaring Creek 10 S...303
Roaring Spring 14 J...2,721
Robertsdale 15 L...1,610
Robesonia 14 T...1,454
Rochester 11 B...7,735
Rochester Mills 11 H...303
Rock 12 S...176
Rockglen 10 T...404
Rock Hill 13 X...502
Rockland 8 D...25
Rockledge 14 W...1,920
Rockwood 16 G...1,176
Rogersville 16 B...328
Rolfe 7 I...
Rome 5 S...212
Ronco 16 D...505
Roscoe 15 C...1,307
Rosebud 11 J...
Roseto 11 X...1,746
Rossiter 10 H...3,505
Rothsville 15 T...505
Roulette 5 K...1,410
Round Top (Tioga Co.) 6 O...18
Round Top (Adams Co.) 17 O...
Rouseville 7 E...1,059
Rouzerville 16 N...760
Rowland 7 Y...85
Roxbury 15 M...313
Royalton 15 R...1,112
Royer 13 K...30
Royersford 15 X...3,715
Ruffsdale 14 E...606
Rummerfield 5 S...131
Rural Valley 11 F...948
Rushland 14 Y...50
Russell 4 G...706
Russellton 13 C...1,000
Russelville 17 U...202
Rutland 5 P...250
Rutledge 16 W...789
Ryde 13 M...151

S

Sabath Rest 12 K...202
Sabinsville 5 N...690
Sabula 9 I...151
Saegerstown 5 C...645
Safe Harbor 16 S...505
Saint Benedict 13 H...1,405
Saint Clair 11 T...7,225
Saint Joseph 4 U...42
Saint Lawrence 13 E...760
Saint Marys 8 J...7,462
Saint Peters 15 V...404
Saint Petersburg 9 E...458
Saint Thomas 16 M...414
Salisbury (Lancaster Co.) 15 U...
Salisbury (Somerset Co.) 17 G...710
Salladasburg 8 O...229
Salona 9 N...404
Saltillo 15 L...386
Saltsburg 13 F...1,036
Sand Rock 17 A...
Sandy Lake 8 C...674
Sandy Ridge 11 K...505
Sarver 11 D...126
Saxonburg 11 D...452
Saxton 14 K...1,127
Saybrook 6 G...85
Saylorsburg 10 X...454
Sayre 4 R...7,902
Scalp Level 14 H...1,575
Scenery Hill 15 C...303
Schaefferstown 14 S...959
Schellsburg 15 I...303
Schuylkill Haven 12 T...6,510
Schwenk 14 W...40[illegible]
Scotch Hill 8 F...
Scotia 11 L...
Scotland 16 N...323
Scottdale 15 E...6,696
Scranton 7 V...143,428
Seanor 14 H...50
Sebring 6 P...42
Seelyville 6 X...684
Selinsgrove 11 Q...2,794
Sellersville 13 X...2,063
Seminole 10 F...505
Seneca 7 E...245
Sergeant 6 I...159
Seven Valleys 16 R...405
Seward 13 G...742
Sewickley 12 B...5,581
Shade Gap 15 M...137
Shadeland 5 B...
Shamokin 11 R...20,275
Shamokin Dam 11 Q...729
Shanksville 16 H...262
Sharon 8 A...25,863
Sharon Hill 16 X...3,825
Sharp 17 K...
Sharpsburg 13 C...8,631
Sharpsville 8 A...5,195
Shartlesville 13 T...404
Shawmut 8 I...400
Sheakleyville 7 B...[illegible]
Sheffield 6 H...1,555
Shelocta 12 F...12[illegible]
Shenandoah 11 T...21,716
Shenango 7 A...152
Sherman 4 W...
Shermansdale 14 P...577
Sheshequin 5 R...
Shickshinny 9 S...2,451
Shillington 13 U...4,402
Shinglehouse 4 K...1,380
Sh[illegible] 15 [illegible]...4,318
[illegible]
[illegible] 11 A...[illegible]
Shiremanstown 14 Q...731
Shirleysburg 14 M...202
Shoemakersville 13 U...937
Shohola 7 Y...438
Shohola Falls 7 Y...50
Shrewsbury 17 R...671
Shunk 7 Q...218
Siddonsburg 15 Q...202
Sigel 8 G...227
Siglerville 11 N...202
Silverbrook 10 U...
Silvercreek 11 T...2,545
Silverdale 14 Y...253
Sinking Spring 14 U...1,771
Sinnamahoning 8 L...555
Siverly 7 E...
Sizerville 7 K...
Skinners Eddy 6 T...217
Slatedale 11 V...645
Slate Lick 11 E...151
Slate Run 7 N...202
Slatington 11 V...4,134
Sligo 9 E...750
Slippery Rock 9 C...1,1[illegible]
Smethport 5 J...1,[illegible]
Smithfield 17 D...938
Smithmill 11 J...505
[illegible]ithton 14 F...709
[illegible]k 15 D...910
Snede[illegible]kerville 5 Q...
Snow [illegible]hoe 10 L...510
Snydertow[illegible] 10 R...273
Soldier 9 H...706
Somerfield 17 [illegible]...170
Somerset 15 G...4,391
Sonestown 8 R...313
Soppitt 9 D...505
Souderton 14 X...[illegible]856
Southampton 14 Y...2,[illegible]10
South Branch 6 S...
South Brownsville 16 D...5,266
South Connellsville 15 E...2,516
South Fork 13 I...3,230
South Gibson 5 V...184
South Heights 11 A...549
South Langhorne 15 Z...789
South Montrose 5 U...127
South Renovo 8 M...1,054
South Sterling 8 W...374
South Williamsport 9 P...6,158
Spangler 12 I...2,758
Spartansburg 5 E...374
Spraggs 17 B...90
Springboro 5 B...487
Springbrook 8 V...20
Spring City 14 W...2,955
Spring Creek 5 E...303
Springdale 13 C...4,778
Springfield 5 R...2,220
Spring Grove 16 Q...1,2[illegible]
Springhope 15 I...151
Spring Mills 11 N...605
Spring Mount 14 W...202
Spring Run 15 M...60
Springtown 12 X...303
Springville 6 U...[illegible]
Spruce 13 N.
Spruce Creek 12 L...404
Spry 16 R...252
Stahlstown 15 F...1[illegible]
Starlight 4 W...43
Starr 7 F...30
Starrucca 4 W...351
State College 11 M...4,390
Steelton 14 Q...13,285
Steinsville 12 U...85
Sterling 8 W...414
Sterling Run 7 K...434
Stevens 14 T...353
Stewartstown 17 R...863
Stockdale 14 A...772
Stockertown 11 X...601
Stokesdale 5 O...
Stoneboro 8 C...1,189
Stony Creek 16 H...
Stonycreek Mills 13 U...181
Stony Fork 6 O...68
Stouchsburg 13 T...321
Stoyestown 15 H...447
Straight 6 J...233
Strasburg 16 T...975
Strattanville 9 F...465
Strausstown 13 T...353
Stroudsburg 10 X...5,940
Suedberg 13 S...126
Sugargrove 4 F...445
Sugarrun 6 T...40
Summerhill 13 I...785
Summerville 9 G...1,202
Summit Hill 11 U...5,569
Summit Mills 17 G...202
Sunbury 11 Q...15,626
Sunderlinville 5 N...131
Susquehanna 4 V...3,200
Sutersville 14 F...918
Swanville 3 B...111
Swarthmore 16 X...3,399
Swatara 14 R...126
Sweden Valley 6 M...82
Sweet Valley 8 T...242
Swissvale 13 C...16,033
Sycamore 16 B...111
Sykesville 10 H...2,103
Sylvan 17 L...191
Sylvania 5 Q...195

T

Tamaqua 11 U...12,933
Tamarack 7 M...
Tannersville 9 W...282
Tarentum 12 D...9,539
Tarrs 15 E...353
Tatamy 16 R...592
Tatesville 15 J...151
Taylor 8 V...10,426
Telford 14 X...417
Temple 13 U...1,374
Templeton 10 F...605
Terre Hill 15 U...812
Thompson 5 W...321
Thompsontown 12 O...309
Thornhurst 9 V...312
Three Springs 13 L...398
Throop 7 V...8,009
Tiadaghton 6 N...
Tidioute 6 F...970
Tilden 16 R...202
Timblin 9 H...431
Tioga 4 P...435
Tiona 5 G...298
Tionesta 7 F...670
Tipton 12 K...151
Titusville 6 E...8,055
Tivoli 8 R...
Tobyhanna 9 W...706
Topton 13 V...1,665
Torpedo 5 F...50
Towanda 5 S...4,103
Tower City 12 R...2,482
Townville 6 D...274
Trade City 11 G...51
Trafford 14 F...4,200
Trauger 14 E...1,505
Tremont 12 S...2,304
Trevorton 11 R...2,01[illegible]
Trexler 12 U...111
Trexlertown 12 V...[illegible]
Trough Creek 14 K...[illegible]
Trout Run 7 P...[illegible]
Troutville 10 I...[illegible]
Troy 5 Q...1,189
Trumbauersville 13 W...692
Tryonville 6 D...218
Tullytown 15 Z...658
Tulpehocken 13 T...292
Tunkhannock 7 U...1,973
Turbotville 10 O...456
Turkey City 9 E...131
Turtle Creek 13 C...10,690
Turtlepoint...303
Tuscarora 11 T...[illegible]
Tyler 8 J...[illegible]
Tyler Hill 6 X...138
Tylersburg 8 F...[illegible]
Tylersville 10 O...303
Tyre 13 B...[illegible]
Tyrone 12 K...9,10[illegible]

U

Ulster 5 R...440
Ulysses 5 M...740
Union City 4 [illegible]...[illegible]
Union Dale 6 [illegible]
Uniontown 16 D...[illegible]
Unionville 16 V...
Unityville 8 R...
Upland 16 W...[illegible]
Upper Borne 12 U...[illegible]
Upper Darby 16 X...46,628
Upper Lehigh 9 U...[illegible]
Ursina 17 F...
Utica 7 D...[illegible]
Uwchland 15 V...[illegible]

V

Vail 12 K...50
Valencia 12 C...[illegible]
Valley View 12 R...[illegible]
Van 8 E...
Vanderbilt 15 D...[illegible]
Vandergrift 12 E...[illegible]
Vandling 6 W...[illegible]
Vanport 11 B...[illegible]
Van V[illegible] 17 C...[illegible]
[illegible]
[illegible] 14 [illegible]
Venus 8 F...[illegible]
Vernon 7 U...[illegible]
Verona 13 D...[illegible]
Vicksburg 10 P...[illegible]
Vintondale 13 H...[illegible]
Volant 9 B...[illegible]
Vowinckel 7 G...[illegible]

W

Waddle 11 L...[illegible]
Wall 13 C...[illegible]
Wallaceton 10 K...[illegible]
Walnut Bottom 15 O...[illegible]
Walnut Port 11 X...[illegible]
Walston 10 H...[illegible]
Wampum 10 B...[illegible]
Wanamie 8 U...[illegible]
Wapwallopen 9 T...[illegible]
Ward 16 W...[illegible]
Warren 5 G...[illegible]
Warren Center 4 T...[illegible]
Warrendale 12 C...
Warr[illegible] Q
W[illegible]
Wa[illegible]
Washington (Washington Co.) 15 B...2[illegible]
Washington (Lancaster Co.) 16 S...[illegible]
Washingtonville 9 R...[illegible]
Waterford 4 D...[illegible]
Waterloo 14 M...[illegible]
Waterville 8 O...
Watson Farm 7 H
Watsontown 9 Q...[illegible]
Wattsburg 4 D...[illegible]
Waverly (Bradford Co.) 4 R...
Waverly (Lackawanna Co.) 7 V.
Waymart 6 W...[illegible]
Wayne 15 W...[illegible]
Waynesboro 17 N...1[illegible]
Waynesburg 16 B...[illegible]
Waynesville 13 Q...[illegible]
Weatherly 10 U...[illegible]
Webster 14 F...[illegible]
Webster Mills 16 L...[illegible]
Weedville 8 J.
Weikert 11 O...
Weissport 11 V...[illegible]
Wellersburg 17 H...[illegible]
Wellsboro 6 O...3,[illegible]
Wells Tannery 15 K...[illegible]
Wellsville 15 Q...[illegible]
Wernersville 13...[illegible]
Wesleyville 3 C...[illegible]
West Alexander 15 A...349
West Auburn 6 T...164
West Bridgewater 11 B...1,50[illegible]
West Brownsville 15 C...1,70[illegible]
West Chester 16 W...12,331
Westcolang 7 Y...
West Elizabeth 14 C...1,07[illegible]
West End 16 I...[illegible]
West Fairview 14 Q...[illegible]
Westfield 4 N...[illegible]
West Finley 15 A...[illegible]
Westgrove 17 V...[illegible]
West Hickory 6 F.
West Lawn 13 U...[illegible]
West Lebanon 12 F...[illegible]
West Leesport 13 U...[illegible]
West Liberty 10 C...[illegible]
West Middlesex 9 A...1,1[illegible]
West Middletown 14 A...[illegible]
West Milton 10 Q...[illegible]
West Monterey 9 F...[illegible]
West Newton 14 D...[illegible]
Westover 11 I...[illegible]
West Pittsburg 10 B...706
West Plymouth 8 U.
Westport 8 M...
West Reading 14 U...[illegible]
West Springfield 4 A...[illegible]
West Sunbury 10 D...
West Union 16 B...15[illegible]
West Warren 4 T...50
West Winfield 11 D...323
Wetmore 6 H...
Wharton 7 L...101
Wheatland 8 A...1,516
Wheelerville 7 Q...3[illegible]
Whitaker 13 C...2,072
White Gravel 5 I...
White Hall 9 R...[illegible]
White Haven 9 V...[illegible]
Whiteley 17 C...
White Mills 7 X...[illegible]
White Oak 14 S...[illegible]
Whitepine 7 O...[illegible]
Whitespring 13 Q...[illegible]
Whitesburg 11 F...[illegible]
Whitestown 11 C...
Whites Valley 6 W...[illegible]
Whitney 14 F...[illegible]
Wick 9 C...
Wiconisco 12 R...[illegible]
Wigton 10 K.
Wilawana 4 R...[illegible]
Wilcox 7 I...[illegible]
Wilkes-Barre 8 U...[illegible]
Wilkinsburg 13 D...[illegible]
Williamsburg 13 K...[illegible]
Williamsport 8 P...[illegible]
Williamstown 12 R...[illegible]
Willmore 13 I.
Wilmerding 13 D...[illegible]
Wilmington Junction 9 B.
Wilmot 6 S...[illegible]
Wilpen 14 G...[illegible]
Wimmers 7 W.
Winburne 10 L...[illegible]
Windber 14 H...[illegible]
Windgap 11 X...[illegible]
Windham Center 4 S.
Wind Ridge 16 A...[illegible]
Windsor 16 R...[illegible]
Winfield 10 Q...[illegible]
Wingate 10 M...[illegible]
Wingerton 17 M...[illegible]
Winton 7 W...[illegible]
Wolfsburg 15 J...[illegible]
Womelsdorf 14 T...1,4[illegible]
Woodbury 14 J...[illegible]
Woodcock 5 C...[illegible]
Woodland 10 K...[illegible]
Woodlawn 12 B...
Woodruff 17 B...[illegible]
Woolrich 9 O...[illegible]
Wormleysburg 14 P...[illegible]
Worthington 11 E...[illegible]
Worthville 10 G...[illegible]
Wrightsville 15 R...[illegible]
Wyalusing 6 T...[illegible]
Wyoming 8 U...[illegible]
Wyomissing 13 U...3,1[illegible]
Wysox 5 S...199

Y

Yardley 13 Y...1,3[illegible]
Yatesboro 11 F...[illegible]
Yatesville 8 U...[illegible]
Yeagertown 12 N...[illegible]
Yoe 16 R...[illegible]
York 16 R...[illegible]
York Haven 15 R...[illegible]
York Springs 16 P...[illegible]
Youngstown 14 F...[illegible]
Youngsville 5 F...1,906
Youngwood 14 F...[illegible]
Yvonne 4 N...
Yukon 15 F...[illegible]

Z

Zelienople 11 B...[illegible]
Zieglerville 14 W...[illegible]
Zion 10 M...[illegible]
Zionsville 1[illegible]...328

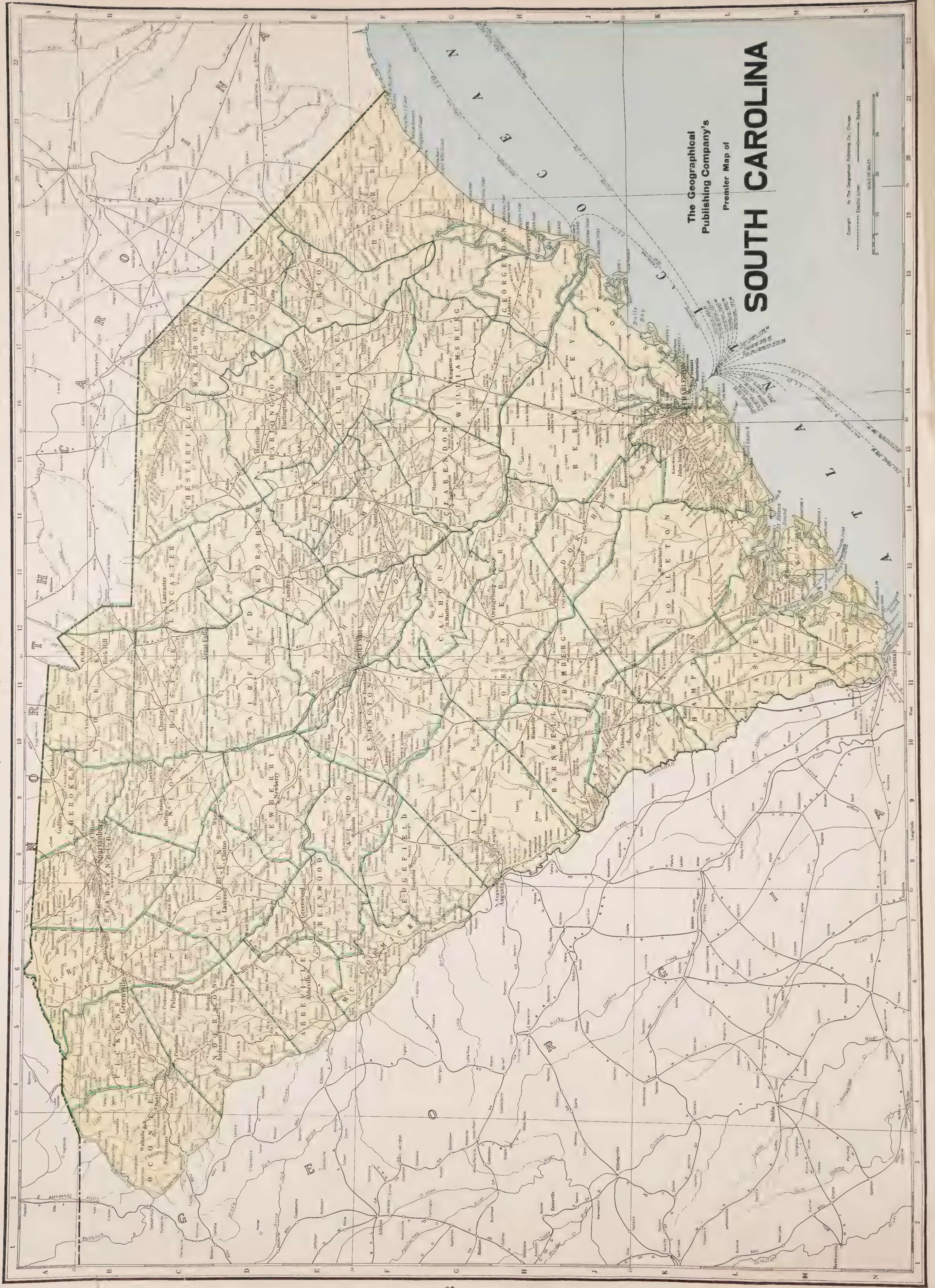
The Geographical
Publishing Company's
Premier Map of
SOUTH CAROLINA
Copyright by The Geographical Publishing Co. Chicago
Electric Lines
Railroads
SCALE OF MILES
ATLANTIC OCEAN
NORTH CAROLINA
GEORGIA

GAZETTEER OF SOUTH CAROLINA

County	Key	Area Sq. Miles	Pop.
Abbeville	5 E	510	23,323
Aiken	9 G	1,100	47,403
Allendale	10 K	435	13,294
Anderson	5 D	758	80,949
Bamberg	11 H	379	19,410
Barnwell	10 H	532	21,221
Beaufort	13 M	702	21,815
Berkeley	16 J	1,203	22,236
Calhoun	13 G	391	16,707
Charleston	16 L	923	101,050
Cherokee	9 A	375	32,201
Chester	11 C	592	31,803
Chesterfield	15 C	837	34,334
Clarendon	15 G	640	30,036
Colleton	13 K	1,122	25,821
Darlington	15 E	605	41,427
Dillon	18 D	471	25,733
Dorchester	14 J	613	18,956
Edgefield	8 F	518	19,326
Fairfield	11 D	706	23,287
Florence	16 E	744	61,027
Georgetown	18 H	828	21,738
Greenville	6 B	781	117,009
Greenwood	7 E	473	36,078
Hampton	11 K	513	17,248
Horry	19 F	1,168	39,376
Jasper	11 M	596	9,988
Kershaw	13 D	671	32,070
Lancaster	13 C	515	27,980
Laurens	7 C	690	42,094
Lee	14 E	409	24,096
Lexington	10 F	743	36,494
McCormick	6 F	385	11,471
Marion	18 E	529	27,221
Marlboro	17 C	519	31,634
Newberry	9 D	623	34,681
Oconee	3 B	650	33,368
Orangeburg	12 H	1,131	63,864
Pickens	4 B	529	33,709
Richland	12 F	765	87,667
Saluda	8 E	435	18,148
Spartanburg	7 B	765	116,323
Sumter	14 F	638	46,902
Union	9 C	492	30,920
Williamsburg	16 G	882	34,914
York	11 A	649	53,418
Total, 46 Counties		30,495	1,738,765

A

Abbeville 6 E....4,406
Abingdon 9 B
Ackerman 14 L
Acton 13 F
Ada 9 C
Adams, Oconee Co. 4 B..117
Adams, McCormick Co. 7 F.
Adamsboro 17 C
Adamsboro Jct. 17 C
Adamsburg or Adam Sta. 9 B....65
Adams Run 14 L....303
Adger 11 D....151
Adrian 19 F....50
Advance 12 G.
Aiken 9 G....6,033
Airlee 11 C
Aix 7 E
Albemarle 16 K
Albion 10 D
Albreton 18 C
Alcolu 15 G....462
Alcot 15 E....68
Algary 6 D
Alice 5 D
Allen 19 F
Allendale 10 J....2,066
Allens [illegible] C
Allison 18 F
Allsbrook 20 E....27
Allsville 17 C
Alma 7 C
Almeda 11 K
Alston 10 E
Alton 17 D
Alvin 16 H....35
Aman 14 E
Anderson 5 D....14,130
Anderson Quarry 10 D
Andrews, Georgetown Co. 17 H....1,712
Andrews, Richland Co. 12 F.
Angelus 14 C....111
Annandale 19 J
Annie 6 D
Antioch 13 E....50
Antreville 5 D....112
Apia 9 G
Appleton 10 J....167
Arcadia 8 B....319
Arden 7 A....987
Ariel 5 B
Arkwright 8 B
Arlington 7 B....303
Armenia 10 C
Armstrong 5 B
Arthur 11 F
Asbury 9 B
Ashepoo 14 L
Ashleigh 10 H
Ashley Jct. 16 K
Ashley Phosphate 15 K
Ashton, Colleton Co. 11 J..151
Ashton, Sumter Co. 15 F
Athea 10 F
Athens 6 B
Atkins 15 F....38
Atlanticville 16 K
Attaway 8 F
Auburn 16 D
Austin 7 D
Autun 4 C
Averill 9 J
Avon 10 D
Awendaw 17 J....23
Ayers 17 C
Aynor 19 F....375
Ayres 11 J

B

Babbtown 6 C
Badham 13 J....50
Bagwell 13 L
Bair 13 H
Baker Moore 12 L
Bakersville 12 F
Baldock or Beldoc Sta. 10 J....81
Bald Rock 9 B
Baldwin 7 D
Baldwin Mills Sta. 10 C
Ballentine 10 D....60
Bamberg 11 H....2,449
Banks 11 C
Bannockburn or Howe Sta. 16 E....35
Barber 13 G
Bardy 20 F
Barksdale 7 C....30
Barnes, Anderson Co. 5 E.75
Barnes, Horry Co. 20 E
Barnett 14 E
Barnwell 10 J....1,834
Barnwell Sta. 10 J
Barr 10 F
Barrellville 14 L
Barton 10 K....76
Bascomville 12 C....60
Bashan 12 L
Batesburg 9 F....2,848
Batesville 7 B
Bath 8 H....404
Baxter or Kneece Sta. 9 F....27
Bayboro 19 F....50
Baynham 8 G
Beard 15 F
Beaufort 13 M....2,762
Beaufort Sta. 13 M
Beautyspot 17 C
Beaverdam 9 G
Beech 5 E
Beech Is. 8 H
Belair 12 B
Bell 9 F
Bellamy 13 M
Bellfield 12 E
Bellinger 12 N
Bells 12 K
Bells Crossing 14 E
Belton 6 C....1,765
Belvedere 8 G
Ben 6 A
Benbow 14 G
Bennett 15 K
Bennetts 7 A
Bennettsville 17 C....3,567
Benchaw 16 C
Benson 17 G
Berlin 10 G
Bermuda 18 D
Berry 8 A
Berry Hill 15 K
Berrys 18 D
Bethel 11 A
Bethera 17 J....16
Bethune 14 D....523
Beulah 10 G
Beverly 5 B
Biddle 12 D....25
Bigcreek 8 E
Bingham 17 D....110
Birch 16 E
Bishopville 14 E....2,249
Blackfields 15 L
Blacks 9 F
Blacksburg 9 A....1,747
Blackstock 12 C....167
Blackville 10 H....1,284
Blackwood 7 A
Blairs 10 D....54
Blairsville 10 B
Blakely 17 H
Blanche 19 E
Blaney 12 E....175
Blenheim 17 D....253
Blenheim Jc. 17 D
Bloomhill 13 F
Bloomingvale 16 G
Bloomville 15 G....33
Blossom 17 F
Blue Brick 17 E
Bluffton 12 N....570
Blythewood 12 E....202
Bolen 12 H
Boney 12 E
Bonham 9 B
Bonneau 16 H....176
Bookman 11 E....60
Borax 10 B
Bordeaux 6 F....166
Borden 13 E....45
Bostick 17 F
Bouknight 8 F
Bowling Green (Bowlin Sta.) 10 A....53
Bowman 13 H....750
Bowyer 14 H....136
Boyds 9 E
Boykin 13 E....101
Boyleston 10 D
Brabhams 9 J
Bradley 6 E....135
Branchville 12 J....1,689
Brand 8 D
Brannon 7 A
Braun 13 E
Breeden 17 C
Breezewood 7 E
Brent 14 F
Briar 13 L
Brighton 10 L
Brightsville 17 C
Bristow 17 D
Britton 14 F....15
Brittons Neck 18 F
Britts 6 F
Broadway 14 G
Brockinton 16 G
Brogdon or Brogden 15 F.48
Brook 9 F
Brookgreen 19 G....85
Brookland 11 F....1,722
Brooklyn 8 A....1,793
Brooks 16 E
Brown Hill 8 H
Brownlee 5 D
Brownsville 17 D....76
Broyles 4 C
Bruce 20 F
Brunson 11 K....675
Bryant, Fairfield Co. 12 D..
Bryant, Darlington Co. 16 D.
Bryson 8 C
Bucklick 12 D
Buckroe 18 D
Bucksport 19 G....28
Buckswamp 18 D
Bucksville 19 G
Buddenville 10 K
Buffalo, McCormick Co. 6 F.
Buffalo, Union Co. 9 C..2,010
Buffalo Lick Springs 9 C
Bulow 15 K
Bulow Mines 15 K
Bulls 14 H
Bultman 17 F
Burdine 5 C
Burgess 19 G
Burrows 14 E
Burton 13 M....111
Bush 8 J
Bussey 7 G
Byrd 13 J

C

Cades 16 G....202
Caesars Head 5 A
Caldwell 12 J
Calhoun 4 C....816
Calhoun Falls 5 E....1,758
Calla 11 E
Callison 7 E....145
Calsaco 13 G
Calvin 10 B
Cambridge 8 E
Camden 13 E....5,142
Camden Jc. or (Camden Crossing) 13 F
Camden Water Works 13 D.
Cameron 13 G....620
Camp 7 B
Camp Branch 11 K
Campfield 18 H
Camp Jackson 12 F
Campobello 7 A....337
Camp Sevier 6 B
Campton 7 A....15
Cana 6 E
Canes Mill 14 F
Cannon 13 L
Cantey 13 D
Cantleys 13 E
Carem 9 C
Carhartt 12 B
Carl 5 A
Carlisle 10 C....382
Carmel 12 C
Carrigans 14 G
Carris 16 H
Carroll 8 E
Carson 14 C
Carters Cross Roads 15 E
Cartersville 15 E....178
Carvers Bay 18 G
Cash 16 C
Cashville 7 C....25
Caskey 12 C
Cassatt 14 D....60
Catawba or (Catawba Jc.) 12 B....75
Cateechee 4 B....561
Cato 15 C
Causey 19 E
Causeys 10 K
Cave 6 D....33
Cayce 11 F....1,267
Cedargrove 7 C
Cedar Spring 8 B
Cedrus 6 C
Celestia 8 F
Cely 6 C
Centenary 18 E....50
Centerville 7 C
Central 4 C....1,436
Chaffee 10 G
Chalkville 10 C
Chalmer 3 C
Chandler 6 C....18
Chapin 10 E....439
Chapman 18 F
Chappells 8 E....174
Charleston 16 K....62,123
Chavis 8 G
Cheatham 7 F
Checkley 11 H
Chedar 6 C
Cheraw 16 C....3,575
Crow Creek 4 B
Cherokee 8 A....50
Cherokee Falls 9 A
Cherrys 4 C
Chesnee 8 A....764
Chester 11 C....5,440
Chesterfield 15 C....1,030
Chicora 15 H
Childs 12 F
China 15 D
Chisholm 13 L
Choppee 18 G
Church 17 G
Citadel 16 K
Clara 5 A
Claremont 13 F....60
Clarks 18 J
Clarks Hill 7 G....151
Claussen 17 E....101
Clayhill 11 A
Clayton 10 D
Clayville 12 F
Clearpond 11 J
Clearwater 8 H....797
Clement 5 B
Clements 15 L
Clemson College 4 C....408
Cleora 7 F....60
Clifton 8 B....6,005
Clifton Sta. 8 B
Clinton 8 D....5,643
Clio 17 C....809
Cloudscreek 9 F
Clover 11 A....3,111
Clover Hill 13 L
Clyburn 13 D
Clyde 15 D
Coal Chute 12 H
Coin Gulley 16 J
Cokers 16 E
Cokesbury 7 D....760
Cold Point 7 D....50
Cold Springs 7 F
Colemans 8 E
Colerain 8 C
College Place 11 E
Colleton 12 J....27
Colliers 7 G....75
Collins 12 B
Collins Sdg. 14 D
Colston 11 J
Columbia 11 F....51,581
Combahee 13 L
Coneross 3 C
Conestee 6 B....205
Congaree 12 F....151
Connors 14 H....60
Converse 8 B....1,510
Conway 19 F....3,011
Cooler 12 M
Cool Spring 19 F
Cooper 17 G....50
Coopers 14 L
Coosaw 12 L
Coosawhatchie 12 L....151
Cope 12 H....231
Cordesville 16 J....176
Cordova 12 H....151
Corinne 5 D
Cornwell 12 C....70
Coronaca 7 E....101
Cosby or Highsmith Sta. 11 L....50
Cothran 7 E
Cottageville 14 K....465
Cotton 10 B
Countsville 10 D
Courtenay 4 C
Coward 16 F....176
Cowden 8 J
Cowpens 8 B....1,116
Cox 15 L
Craigsville 12 B
Crawford 9 C
Crayton 6 D
Creco 11 H
Crescent 7 C....50
Creston 13 G
Crete 4 B
Crocketville 11 K....151
Croft 9 G
Cross 15 H....40
Cross Anchor 8 C....202
Cross Hill 8 D....678
Crosskeys 8 C....130
Crosswell 6 B
Crouch 9 E
Crowburk 11 B
Cummings 12 K....43
Curren 16 E
Cypress 15 E

D

Dacusville 5 B....28
Daisy 20 F
Dale 13 L....85
Daley 10 L
Dalton 4 B
Dalzell 14 E....166
Danora or Kendall Sta. 9 J.
Dantzler 13 H....137
Darlington 16 E....5,556
Darraugh 6 E
Daufuskie Island 12 N....25
Davidson 12 L
Davis, Berkeley Co. 17 H
Davis, Aiken Co. 10 H
Davis, McCormick Co. 6 F
Davis Sta. 14 G....301
Dawkins 10 D....26
Deans 5 D
De Camp 12 L
Deerfield 11 M
Deerwanna 9 G
Dekalb 13 D
De la Howe 6 F
Dellinger 9 A
Delmar 9 E....75
De Loach, Hampton Co. 11 L.
Deloach, Kershaw Co. 13 E
Delphia 10 B
Delta 9 C
Denmark 11 H....1,712
Denny 9 E
Dents 12 E....50
Denver 5 C
Dewitt 12 C
Dillon 18 D....2,731
Dinber 10 B
Dixaco 12 F
Dixiana 11 F....30
Dixie 13 F
Docheno 6 D
Dolcy 8 H
Donalds 6 D....219
Dongola 19 F
Donoho 18 D
Dorange 13 J
Dorchee 14 H
Dorchester 14 J....126
Douglas 16 C
Douglass 11 D
Dover 8 D
Dovesville 16 D....185
Downs 7 E
Drainland 15 J
Drake 17 D....52
Drawdys 13 K
Drayton 8 B....196
Drayton Hall 15 K
Dresden 5 E
Dubose 14 E
Due West 6 D....620
Dukes 11 K
Dunbar 17 D....252
Dunbarton 9 J....275
Duncan 7 B....405
Dundee 18 E
Dunklin 6 C
Dunvegan 18 G
Dupier 9 E
Durant 15 F
Durwood 16 F
Dwight 13 C
Dyson 8 E....28

E

Eadytown 15 H....102
Earle, Aiken Co. 9 G....30
Earle, Williamsburg Co. 17 H
Early Branch 12 L....152
Easley 5 B....4,886
Eastatoe 4 B
Eastover 13 F....393
E. Spartanburg
Eau Claire 12 F....2,910
Ebenezer 11 A....298
Eddy 18 G
Eddy Lake 19 G
Eden 7 C
Edgefield 8 F....2,132
Edgewold 12 F
Edgmoor or Edgemoor Sta. 11 B....159
Edisto Island 15 L....3,010
Edisto Mills 9 F
Edmund 11 F....127
Edna 7 F
Edwards, Lee Co. 14 E
Edwards, Williamsburg Co. 16 G
Effie 7 G
Effingham 16 E....303
Ehney 11 H
Ehrhardt 11 J....432
Eighteenmile 5 C
Ekom 7 D
Eldorado 20 F
Elgin 12 C
Elko 10 H....210
Ellenton 9 J....620
Ellerbee 14 F
Elliott 15 E....276
Elloree 13 G....1,098
Elmwood 8 F
Elsie 10 F
Embree 12 J
Emory 9 E
English 13 E....27
Enola 8 A
Enon 12 E
Enoree 8 C....1,805
Enquirer 11 A
Enterprise 15 L
Epworth 7 E....47
Equality 5 C
Erskine 10 D
Erskines 5 D
Erwinton 10 K
Estill 10 K....1,412
Ethel 14 L
Etheridge 9 E....50
Ethon 10 F
Eulonia 18 F
Eureka 9 G....75
Eutawville 14 H....327
Evatt 4 C
Evans 11 C
Evans Mill 15 C
Everett 16 C
Exelsior 16 C
Excelton 17 F
Exchange 15 L
Ezell 8 A

F

Fair 14 L
Fairbanks 10 E
Fairfax 11 K....1,371
Fairforest 7 B....303
Fairmont 7 B....101
Fair Play 4 D....100
Fairview 6 C
Fairwold 12 F
Falfa 7 G
Fallis 6 B
Fallow 5 B
Fechtig 12 K
Felder 12 H
Felderville 13 H
Fennell 12 J
Fendall 17 E
Fenwick 14 L
Ferebee 11 M
Ferguson 15 H
Ferndale 16 K
Fersners 13 G
Fifty Eight 13 J
Filbert 10 B....101
Fingerville 7 A....313
Finklea 20 E
Fitts 17 D
Fleet 17 F
Flerence Trans. 17 E
Fletcher 17 C
Fletchers Gin 11 N
Flora 7 B
Florence 16 E....14,655
Floyd 16 D
Floyd Dale 18 D....151
Fogle 11 H
Folly Beach 16 L
Foraker 14 H
Foresco 14 H
Foreston or Forreston Sta. 15 G....57
Fork 18 D....168
Forkshoals 6 C....373
Fornance 11 E
Forney 19 F
Fort Fremont 13 M
Fort Lawn 5 C....169
Fort Mill 12 B....2,112
Fort Motte 13 G....464
Fortner 5 A
Fort Sumter 16 L
41 Mile Siding 16 H
Fountain Inn 7 C....1,265
Four Holes 14 H....25
Fowle 10 F
Fowler 17 G....76
Fox 9 E....35
Franklin 7 F
Fraziers 12 L
Fredonia 10 F
Frees 9 G
Friendship 17 F
Frierson 13 E
Frogmore 13 M....98
Frost 11 E
Fruit Hill 8 F
Fudges 5 C....32
Fulton, Marlboro Co. 16 C
Fulton, Sumter Co. 14 G
Funches 13 H
Furman 11 L....270

G

Gable 15 F....303
Gaddy 19 D
Gadsden 12 F....75
Gaffney 9 A....6,879
Gaillard 16 J
Gaines 7 E....30
Galavon 18 D
Gallivants Ferry 19 E....35
Gandy 16 D
Gannon 14 L
Gantt 6 B
Garbitts 9 J
Gardner 10 G
Garlington 9 D
Garnett 11 L....101
Garrick 12 F
Garris 11 H
Garvin 13 H
Gary 8 D
Gaston 11 F....127
Gate 3 B
Gaydens 11 D
Gaza 13 L
Genoa 17 D
Georgetown 18 H....5,068
Getsinger 12 K
Gibson 4 B
Gideon 19 F
Gifford 11 K....136
Gilbert 10 F....560
Gillespie 16 C
Gillisonville 11 L....100
Gilmania 12 L
Gin 11 D
Givhans 14 K....126
Glassy 6 A
Glendale 8 B....804
Glenn 20 E
Glenn Springs 9 B....157
Globe 6 D
Gluck 5 D
Glymphville 10 D
Godbold 18 F
Godsey 8 E
Golden Grove 6 C
Goldville 8 D....202
Goodrich 15 K
Goodson 14 D
Goodwill 15 F
Gordon 18 G
Goshen 15 L
Goshenhill 9 D
Gothe 11 K
Goucher 9 B
Gough 16 J
Gourdin 16 H....232
Govan 11 J....106
Gowansville 7 A....99
Gowdeysville 9 B
Grace 12 C
Grahamville 12 M
Gramling 7 A....25
Grandeur 6 A
Graniteville 8 G....1,010
Grant Note 5 E
Grattan 12 B
Graves 18 H
Gray 11 L
Gray Court 7 C....360
Grays Hill 13 M....28
Great Falls 12 C....4,700
Greelyville, or Greeleyville Sta. 16 G....474
Green Hill 15 G
Greenland 9 H
Greenplain 16 D
Green Pond 13 L....287
Green Sea 20 E....50
Greenville 6 B....29,081
Greenwood 7 E....11,020
Greer 7 B....2,419
Gregory 9 C
Gresham 18 F....45
Griggs 15 B
Grimes 12 H
Grover 13 J....57
Grumball 14 L
Guess 14 C
Guffin 13 L
Gumville 16 H
Gurley 20 F....101
Guthriesville, Guthries Sta. 10 B....85
Guyton 5 C

H

Hagood 13 E....217
Hairston 8 D
Hale 5 B
Hall, Lexington Co. 10 F
Hall, Hampton Co. 12 L
Halls 11 K
Halsellville 10 C....35
Hamburg 8 H
Hamer 18 D....303
Hamer Cotton Mills 18 D
Hammond, Kershaw Co. 13 E
Hammond, Horry Co. 20 F....101
Hampton 11 K....811
Hams 16 E
Hand 20 F
Handy 10 J
Hankinson 8 H
Hannah 17 F
Hannahan 15 K
Harbin 3 C
Harby 15 F
Hardeeville 11 M....728
Hardys 7 G
Hares 16 E
Harleyville 14 J....371
Harmony 12 B
Hartsville 15 D....5,036
Hartzog 12 J
Harvin 15 F....50
Haskell 19 F
Hattieville 9 J
Hawthorne 9 H
Hayes 10 F
Haynesworth 14 F
Hazelhurst 14 F
Hazelton 8 F
Heath 14 L
Heath Springs 13 C....520
Heinemann or Heinemans Sta. 16 G....85
Helena 9 D....596
Hellams 6 B
Hemingway 17 G....351
Hendersonville 13 K....316
Henry 17 G
Herbert 10 D
Hero 10 A
Hess 15 L
Hester 5 E
Heyward 12 M
Hibernia 9 F
Hicklins 11 B
Hickory Grove 10 B....318
Hickson 15 D
Hilda 11 H....176
Hilton 10 D
Hiltonhead 13 N....101
Hobbysville 8 C....40
Hodges 6 D....284
Holden 4 B
Holland 4 D
Hollis 11 C
Holly Hill 14 H....702
Hollywood 15 L
Holmesville 19 D
Homewood 19 F....36
Honea Path 6 D....2,740
Honeyhill 17 J
Hood 6 B
Hoovers 16 C
Hope 10 D
Hopewell 10 B
Hopkins 12 F....101
Horatio 13 E....50
Horrell 12 F
Horry 19 F....50
Hospital 6 B
Howard 20 E
Howells 19 F
Huger 16 J....27
Hughes, Pickens Co. 4 B
Hughes, Bamberg Co. 11 J
Humery 19 E
Hunters 6 E
Huntersville 7 C
Huntington 8 C
Hutsons 11 N
Hyman 17 F....77

I

Iceman Mill 17 C
Independence 8 D
Indian 16 D
Indiantown 17 G
Inez 4 D
Ingleside 15 K
Ingram 14 D
Inman 7 A....969
Innes 16 K
Ionia 14 E
Irby Sta. 16 C
Irby 7 D
Irene 10 F....101
Iris 6 D
Irmo 11 E....365
Irwin Park 11 E
Islandton 12 K....146
Islay 17 C
Isle of Palms 17 K
Iva 5 D....1,270

J

Jacks 8 C
Jackson 8 H....152
Jacksonboro 14 L....56
Jahns 16 K
Jalapa 9 D....25
James 4 C
James Crossing 12 F
James Island 16 L
Jamestown 17 H....75
Jamison 13 G....126
Jasper 12 M
Java 17 E
Jeb 7 C
Jedburg 15 J....123
Jefferson 14 C....454
Jeffords 17 E
Jenkinsville 10 D....101
Jennings 11 E
Jennys 11 J
Jiggs 12 E
Jocassee 4 B
Johns Island 15 K....202
Johnsons 7 G
Johnsonville 18 F....325
Johnston 8 F....1,072
Jones 14 F
Jonesville 9 G....1,153
Joppa 19 E
Jordan 15 G....252
Jordania 4 C
Jordanville 19 F....31
Julia 9 E
Junction 14 C
Justice 19 F

K

Kaolin 8 G
Karl 13 F
Kathwood 8 H....176
Keaton 6 D
Kelly 9 B
Kelton 9 G....62
Kemper 19 D....47
Keno 9 F
Kent 17 H
Kershaw 13 C....1,120
Key 17 D
Kilgore 8 C
Killgo 13 D
Killian 12 E....158
Kimberly 16 C
Kinards 8 D....273
King 14 L
Kings 4 B
Kingsburg 17 F....176
Kings Creek 10 A....101
Kings Crossing 20 G
Kingstree 16 G....2,392
Kingville 13 F....85
Kinsler 11 F
Kirkwood 13 D
Kirby 16 F
Kirksey 7 E....75
Kittridge 16 J
Kline 10 J....214
Klondike 10 F
Knowles 12 M
Knox 11 C
Kollock 16 C....126
Koonce 18 E

L

Labana 19 F
Laco 7 E
Ladson 15 K....60
Lake City 16 F....1,942
Laketon 9 G
Lake View 19 D....160
Lamar 15 E....915
Lambrick 13 H
Lambs Jc. 15 K
Lancaster 12 C....3,541
Lancet 13 L
Lando 11 C....151
Landrum 7 A....1,208
Landsford 5 C
Lane or Lanes Sta. 16 H..433
Laney 16 C
Lanford Sta. 7 C....101
Langley 8 H....1,210
Lathem 5 B
Latimer 5 E
Latta 18 D....1,166
Laughlin 18 E
Laurens 7 D....5,348
Lauret 19 G
Lavendar 15 C
Laws 15 E
Leaphart 11 E
Lebanon 6 E
Leeds 10 C....150
Lees 11 H....53
Leesville 9 F....1,340
Legare 15 J
Leitner 18 E
Leland 15 D
Lemon 11 H
Lena 11 K....176
Lenderman 6 C
Lenoir 7 G
Lenoker 15 E
Lenud 17 H
Lenwood 7 B
Leo 17 F....151
Leodson 12 L
Lesesne 12 H
Lesslie, Leslie Sta. 12 B..50
Lester 17 C
Level Land 6 D....45
Levi 13 F
Levys 11 N....[illegible]
Lewis 4 B....[illegible]
Lewis Turnout, Lewis Sta. 11 B....35
Lexington 10 F....1,152
Lexington Sta. 10 F
Liberty 5 B....2,129
Libertyhill 12 D....159
Lickville 6 C
Lides 16 D
Lila 15 E
Lily 6 B
Limehouse 15 K
Limp 8 F
Lincoln 17 C
Lincolnville 15 K....600
Lisbon, Laurens Co. 7 D
Lisbon, Richland Co. 12 E
Little Edisto 15 L
Little Mountain 10 E....244
Little River 21 F....253
Little Rock 18 D....274
Little Siding 16 C
Livingston 11 G....196
Lobeco 13 L....50
Lockhart 10 C....2,005
Lockhart Jc. 9 B
Lodge 12 J....290
Loland 9 J
Lolo 8 B
London 10 A
Lonestar 13 G....125
Longcreek 3 B....10
Longmires Store 7 F
Longridge 15 J
Longs 21 F
Longshore 8 D
Longtown 12 D....202
Lonoke 6 C
Loraine 11 H
Loris 20 E....900
Lota 7 E
Lottie 7 F
Lowndesville 5 E....210
Lowrys 10 B....298
Lucile 17 E
Lucknow 14 D....40
Ludgate 10 H
Lugoff 13 E....202
Luke 10 D
Lulu 8 F
Lumber 16 D
Lunn 15 D
Luray 14 K....188
Luther 11 H
Lydia 15 E....268
Lykesland or Lykes Sta. 12 F....77
Lylesford 10 D
Lyman 7 B....2,005
Lynch 16 F
Lynchburg 15 E....512
Lyndhurst 10 J

M

McAuliffe 8 H
McBee 14 D....514
McCabe 14 E
McClellanville 18 J....500
McClure 4 D
McColl 17 C....1,657
McConnellsville 10 B....270
McCormick 6 F....1,304
McCoys 14 D
McCurdy 12 L
McCutcheon 14 E
McDaniel 11 C
McDonald 17 C
McEween 16 G
McGee 6 E
McGill 16 E
McInnis 17 C
McIver 13 F
McKennon 15 C
McKeown 11 C
McLaurens 17 E
McLaurin 13 F
McLaurins Mill 17 C
McLeod, Beaufort Co. 13 M.
McLeod, Clarendon Co. 15 F.
McLlwaine 9 J
McNeill 12 L
Macbeth or McBeths Sta. 16 H....95
Macedon 11 F
Macfie 11 D
Madden 7 D....151
Madeline 16 C
Madison 3 C....277
Majors 5 C
Mala 5 B
Mallory 17 D....81
Malta 13 F
Manchester 14 F
Manning 15 G....1,884
Mannville 14 E
Mannville Jc 14 E
Maple Swamp 18 D
Maplehurst 18 D
Marietta 6 A....252
Marion 18 E....4,915
Marlboro 16 C
Mars Bluff 17 E....202
Martha 13 C
Martin 10 J....151
Martins Pt. 15 L....33
Mary 19 F
Mascot 7 A
Mathis 10 J
Mattie 20 E
Mauldin 6 B....202
Mauncy 15 E
Max 16 F
Maxie 17 C
Maxwell 7 E
May 18 D
Maybinton 9 D
Mayesville 15 F....649
Mayfield 5 B
Maynard 5 B
Mayo 8 A....76
Meadows 10 C
Meehan 14 L
Meeks 17 E
Meeting Street 8 F....75
Meggett 15 L....605
Mercatus 10 H
Mercer 9 A
Meredith 14 E
Meriwether 7 G....25
Merritts Bridge 9 G
Metts 6 A
Metz 9 J
Meyers Mill 9 J....178
Michael 20 F
Middendorf 16 C....75
Middlepen 13 H
Midland Park 16 K....126
Midway 12 H....96
Mike 12 K
Mill 15 C
Millard Jc. 14 G
Milledgeville 9 G
Miller 14 C
Millettville or Millet Sta. 9 J
Miley 11 K....50
Milligans 14 H
Mills 5 C
Milton 8 D
Mims 9 F....50
Minden 14 C
Mins 16 F
Minturn 18 D....101
Mitchell 6 A
Mixen 15 J
Mixon 10 H
Modoc 7 G....90
Moffettsville 5 D
Monarch 9 C
Moncks Corner 16 J....623
Monetta 9 F....203
Montague 6 B
Montclare 16 D....101
Montgomery 11 E
Monticello 10 D....126
Montmorenci 9 G....242
Montrose 16 C
Moody 9 E
Moore 7 B....141
Moores Pit 9 J
Morberry 18 H
Morgan 11 M
Morgana 7 G
Morrell 16 E
Morrisville 17 G....126
Morson 18 E
Moscow 5 D
Moselle 11 J
Mosquito Wharf 14 L
Moss 7 F
Mossy 9 H
Motbridge 16 F
Moultrieville 16 L....1,015
Mountain Rest 3 B....10
Mt. Carmel 5 F....103
Mt. Croghan 15 C....232
Mt. Holly 15 K....57
Mt. Joy 9 B
Mt. Pleasant 16 K....1,415
Mt Tabor or Robat Sta. 9 B....40
Mountville 8 D....151
Mt. Willing 9 E....53
Mouzons 16 G
Moy 13 G
Moyd 18 H
Mudlic 8 E
Mullethall 15 L
Mullins 18 E....3,149
Munster 11 E
Murad 12 M
Murphys 12 G
Murphy 4 B
Murrels Inlet 19 G....25
Musterfield 8 H
Myers, Jasper Co. 11 L
Myers, Charleston Co. 16 K....212
Myrtle Beach 20 G....50

N

Navy Yard 16 K....1,080
Nebo 18 F
Neeses or Neeces Sta. 11 G....320
Nelson or Simpson Sta. 11 D....50
Nesbitt 8 C
Nesmith 17 G....25
Neva 5 D
Newberry 9 D....7,298
New Brookland 11 F....910
Newell, Anderson Co. 5 C
Newell, Orangeburg Co. 12 G
New Hope 16 F....75
Newmarket 7 E....126
Newport 11 B....101
New Prospect 7 A
Newroad 15 L
Newry 4 C....905
New Shoals 10 C
Newtonville 17 C
New Zion 15 F....126
New Zion Sta. 15 F
Neyles 14 K
Nichols 19 E....239
Nimmons 4 A
Nine Mile Sdg. 16 E
Ninetimes 4 B....28
Ninety Six 7 E....1,377
Nitrolee 12 C
Nixons 15 G
Nixonville 20 F....78
Noah 17 C
Norris 5 C....216
North 11 G....755
N. Augusta 8 H....2,003
No. Charleston 16 K....700
Northwestern Jc. or Sou. Ry. Jc. 13 E
Norton 20 E
Norway 11 H....494

O

Oakgrove 17 D
Oakley Depot or Oakley Sta. 15 J....123
Oakridge 12 C
Oaks 18 G
Oakvale 6 B
Oakvilla 11 G
Oakway 3 C....50
Oakwood 9 G
Oats 15 E
Oats Jc. 15 E
Obed 7 A
Oceda 17 H
Ogden 11 B....40
Okatie 12 M....27
Olanta 16 F....433
Olar 11 J....540
Old Point 11 B
Old Town 8 E....28
Olga 5 B
Olin 18 H
Omohundro 19 E
Oneal 6 A
Ora 8 C....25
Orangeburg 12 H....8,764
Orr 5 D
Orrs 11 C
Orum 17 E
Osborn or Adams Run Sta. 14 L
Osceola, Hancock Sta. 12 B....77
Oswego 14 F....102
Otranto, Berkeley Co. 15 K
Otranto, Allendale Co. 10 K.
Otside 11 H
Ott 11 H
Ousley 15 D
Outland 18 F
Owdoms 8 F
Owings 7 C....176
Owingsville 7 D

P

Pacolet 8 B....369
Padgett 8 B
Padgetts 12 J
Pageland 14 C....707
Pages Mill 19 E
Palmerville 17 J
Palmetto 11 E
Pamplico 17 F....452
Panola 14 G
Paris 6 B
Parker, Marlboro Co. 17 C
Parker, Aiken Co. 8 H
Parkers Ferry 14 L
Parkhill 8 F
Parksville 7 F....175
Parler or Parlers Sta. 14 G....165
Parnell 15 E
Paroda Jc. 16 F
Parr 10 D....50
Parris Island 13 M....252
Patrick 15 C....230
Paul 7 C
Pauline 8 B....25
Paulson 15 F
Pawleys Island 19 H
Paxville, or Paxville Sta. 14 G....170
Payne 8 E
Peak 10 E....160
Pearces 7 E
Pearl 5 B
Pedee 17 E....75
Peeples 10 K
Pelham 7 B....303
Pelion 11 F....200
Pelzer 6 C....6,010
Penallen 14 J
Pendleton 4 C....1,030
Peniel 16 E
Perrot 17 F
Perry 10 G....166
Pershing 15 L
Peters 10 E
Petersfield 18 G
Petigru 6 F
Phillips 11 G
Phinneys 4 C
Phoenix 7 E
Phospho 15 K
Pickens 5 B....1,129
Piedmont 6 C....4,010
Pierceton 5 C
Pinckney 10 B
Pinedale 16 D
Pine Grove 16 J
Pine Island 20 G
Pine Land, Williamsburg Co. 16 H
Pineland, Jasper Co. 11 L....202
Pine Ridge 11 D
Pinetree 14 C
Pineville 15 H....101
Pinewood 14 G....400
Pinopolis 15 J
Plains 14 C
Plantersville 18 G....71
Pleasant 12 E
Pleasant Hill 13 C....37
Pleasant Lane 7 F....151
Pleona 7 F
Plum Branch 6 F....127
Pt. Pleasant 15 K
Pomaria 10 D....263
Pon Pon 14 L
Pontiac 12 E....50
Porter 5 B
Port Royal 13 M....353
Poston 17 E....25
Poyner 17 E
Praters 4 B
Pregnall or Pregnalls Sta. 14 J....98
Preston 12 K
Prettyman 15 [illegible]
Pride 10 C
Primrose 15 K
Primus 13 C
Princeton 6 D....183
Prioleau 15 H
Pritchard 12 N
Pritchardville 12 N....75
Privateer 14 F
Privetts 19 F
Prosperity 9 E....844
Providence 14 E
Puck 14 L
Puryaburg 11 N

R

Racine 16 J
Radium 16 K
Rains 18 E
Rambo 7 E
Rantowles 15 K
Ravenels 15 L....181
Ravenna 9 B
Ray 5 D
Rayflin 10 F
Raymond 12 G....52
Red Point 10 C....27
Red River 11 B....685
Reevesville 13 J....181
Reid 6 B
Reidville 7 B....231
Rembert 13 E....202
Remleys 16 K....50
Rennie 8 G
Renno 8 D....50
Retreat 3 C
Revells 16 E
Rex 21 E
Reynolds 10 H
Rhems 18 G....50
Rhett 10 H
Richardson, McCormick Co. 6 F
Richardson, Allendale Co. 10 J
Richardson, Greenville Co. 6 C
Richardsonville 8 E
Richburg 11 C....246
Richland 3 C
Richtex or Littleton Sta. 11 E....25
Rickenbockers 13 K
Ridgeland 11 M....715
Ridge Spring 9 F....628
Ridgeville 14 J....418
Ridgeway 12 D....404
Rightwell 10 E
Riley 12 G
Rileys 7 D
Rimini, Remini Sta. 14 G....101
Rion 11 D....30
Ritter 13 K....33
Riverdale 16 D
River Falls 5 A
Rivers 15 C
Riverside 12 C....30
River View 5 A
Roadville 14 J
Roanoke 5 B
Robbins 9 J....76
Roberts 11 D
Robeson 14 B
Robins Neck 16 D
Rock 5 B
Rockford 9 B
Rock Hill 11 B....11,244
Rock Mills 4 D
Rockton 11 D....161
Rocky Bluff 14 F
Rocky Bottom 5 A
Rockywell 10 D
Roddey 12 B
Rodman 11 C....75
Roebuck 8 B....90
Rogers 18 E
Rollings 14 G
Rome 18 G
Rose 17 E
Rosebud 11 K
Rose Hill 14 E
Roseida 13 M
Roseland 9 G
Rosemary 11 H
Rosinville 14 J
Rotalata 8 G
Round 13 K....136
Rouse 10 K
Rowell 12 B
Rowesville 2 H....400
Roys 11 K
Ruby 15 C....326
Ruddell 10 K
Ruff 9 E
Ruffin 12 K....443
Rumph 14 L
Rush 13 G
Russell 3 B
Russellville 16 H....35
Ruth 21 F
Ryttenburg 14 F

S

St. Albans 6 C
St. Charles 15 E....154
St. George 13 J....1,639
St. Helena Island 13 M
St. Matthews 13 G....1,750
St. Paul 14 G....315
St. Stephen 16 H....910
Salak 7 E
Salem 4 B....140
Salkehatchie 12 L
Salley 10 G....433
Salliehill 16 E
Salters Depot or Salters Sta. 16 G....202
Saluca 7 E
Saluda 8 E....1,381
Samaria 10 F....101
Samlaw 14 C
Sampit 18 G
Sampit Sta. 18 H
Sanders 10 K
Sandover 6 F
Sandridge 15 J
Sandy River 10 C
Sandy Run, Orangeburg Co. 13 H
Sandy Run, Calhoun Co. 12 F
Sandy Springs 5 C....53
Santee 18 J
Santee Brick 16 H
Santee River 16 H
Santuck or Santuc Sta. 9 C....105
Sanway 13 G
Sarah 8 D
Saratt 9 B
Sardina 15 F....126
Sardis 16 F
Sato 11 H
Savannah 14 F
Savannah River Pt. 8 H
Sawyer 9 F
Sawyerdale 11 G
Saxon Mills, or Hayne Sta. 8 B
Scapo 15 F
Schofield 11 J
Scotia 10 L....324
Scotland 15 C
Scotts 17 C
Scranton 16 F....392
Seaboard Jc 16 C
Seaboard, Lumber Co. 16 J
Seabrook 13 L....75
Seals 13 E
Sedalia 9 C....31
Sedan 17 C
Segars 15 D
Seiglingville, or [illegible] Sta. 10 J....[illegible]
Seivern 10 G....151
Sellers 18 E....690
Seloc 15 F
Selwood 10 D
Seneca 4 C....1,929
Seminole 10 K
Septus 5 C
Seven Mile 16 K
Seven Mile Siding 18 H
Shamokin 13 D
Sharon 10 B....324
Sharp 12 E
Shaws Quarry 7 D
Sheldon 12 L....98
Shell 20 F
Shelly 19 F
Shelton 10 D....151
Shepard 13 D
Shepherd 14 H
Sheriff 5 B
Shiloh 15 F....101
Shirley 10 L
Shives 11 L
Shoals Jc. 6 D....25
Shuler 11 F
Sibley 14 F
Sidney 13 K
Sigsbee 7 B
Silver 14 G....178
Silverstreet 9 E....221
Simms 12 F
Simons 12 H
Simpson 7 D
Simpsonville 7 C....1,400
Sims 16 J
Single 17 G
Singleton, Horry Co. 19 G
Singleton, Calhoun Co. 13 G.
Six Mile 4 B....150
Sixty Six 12 H
Skyland 7 B
Slann 14 L
Sled 6 B
Slighs 10 E
Smallwood 12 D
Smithboro 18 E
Smiths 11 F
Smiths Mills 18 F
Smiths Turn Out, Smiths Sta. 11 B....126
Smoaks 12 J....176
Smyrna 10 A....101
Snellings 10 J....[illegible]
Snipes 18 E
Society Hill 16 D....573
Sondleys 9 D
S. Anderson 6 D
S. Greenwood 7 E
South Island 19 J
So. Lynchburg 15 E....101
S Marion 18 E
Spalding 13 D
Spartanburg 8 B....28,643
Spear 12 E
Spearman 9 E
Spence 12 B
Spigener 8 F
Springdell 12 B
Springfield 10 G....948
Springhill 10 D.
Squires 18 D
Stafford 11 L
Stall 10 G
Stalvey 20 G
Starr 5 D....361
State Farm 13 E
State Park 12 E
Statesburg
Steedman 10 F....126
Steel Creek 9 J
Steen 13 L
Stevy 9 A
Stewart 4 B
Stilton 13 G
Stirling 6 C
Stockman 9 E
Stockton 13 E
Stokes, Jasper Co 11 L...80
Stokes, Colleton Co. 13 K
Stokesbridge 15 E....101
Stoneboro 12 C....75
Stono 15 K
Stornaway 17 C
Stover 12 C....25
Strawberry 15 J....32
Strickland, Colleton Co. 12 J
Strickland, Marion Co. 18 E
Strother 10 D....101
Styx 11 F
Sueville 10 D
Sullivan 6 D
Sullivans Island 14 L
Sultons 17 H
Summerland 9 F
Summerton 14 G....812
Summerville 15 J....2,676
Summit 10 F....66
Sumter 14 F....11,723
Sumter Jc. 13 F
Sunnybrook 8 G
Sunnydale 4 B
Sunnyside 9 B
Sunset 4 B....10
Swansea 11 G....717
Swifton 14 F
Switzer 7 B....101
Switzerland or Okeetee Sta. 11 M....20
Sycamore 11 J....149
Syracuse 16 E....75

T

Taber 3 C
Tabernacle 18 F
Table Mountain 5 B
Taft 16 H
Taho 6 A
Talatha 9 H
Talley 4 B
Tamasee 3 B....22
Tarboro 11 L
Tatum 17 C....[illegible]
Taxahaw 13 C....78
Taylors 6 B....353
Tea Farm 15 L
Teals 15 C
Ten Mile 15 K
Terry 6 A
Tertia 4 C
Testo 11 F
Texaway 5 D
The Farms 15 K
Thickety 8 A....25
Thomas, or Cave Sta. 10 J....30
Thompson 19 G
Thompsons 15 C
Thor 10 G
Tigerville 6 A....10
Tillman 11 M....252
Timmonsville 16 E....1,919
Timrod 14 D
Tindal 14 F....[illegible]
Tizah 11 B....160
Toale 11 G
Toby 10 J
Todd 10 G
Todds Mill 18 E
Toddville 19 F....75
Tokeena 4 C
Tomotley 12 L
Toney Creek 6 C....[illegible]
Toumey 14 F
Towles 15 L
Townville 4 C
Tradesville 13 C....[illegible]
Travelers Rest 6 B....298
Travis 9 F
Trenton 8 F....369
Trilby 9 D
Trio 17 H....149
Trough 8 B
Troy 6 F
Tucapau 7 B
Tunnel Hill 3 B
Turbeville 15 F
Turner, Darlington Co. 15 E
Turner, Aiken Co. 9 H.
Tuten 11 J
Twiggs 8 H
Tylersville 8 C

U

Ulmers 12 J....[illegible]
Una 15 E
Ungers 9 E
Union 9 C....[illegible]
Unity 13 C
Utopia 9 E

V

Valentine 10 K
Vance or Vances Sta. 14 H....[illegible]
Van Wyck 12 B....[illegible]
Vardelle 19 F
Varntown 12 K
Varnville 11 K....[illegible]
Vaucluse 8 G
Vaught 20 F
Velma 8 F
Venters 17 F
Venus 5 A
Verdery 7 E....162
Vina 20 F
Vincent 12 M
Viola 12 J
Virgo 19 G
Vox 17 F

W

Waccamaw 19 H
Waco 5 C
Wadsworth 8 B
Wagener 10 G....[illegible]
Wait 16 E
Walhalla 3 B....2,385
Walker, Barnwell Co. 10 H
Walker, Allendale Co. 10 J.
Wallaceville 10 D....53
Waller 18 E
Walterboro 13 K....2,592
Walton 10 D
Wampee 21 F....[illegible]
Wanamaker 19 E
Wando 16 K....[illegible]
Ward 9 F....[illegible]
Ware Shoals 7 D....[illegible]
Waring 17 F
Warner 16 E
Warren 10 J
Warrenville 8 G....[illegible]
Warrick 8 G
Warsaw 17 H
Warthen 6 C
Wateree 13 F....[illegible]
Wateree Bridge 13 F
Waterloo 7 D
Watsons 5 C
Watsons, Chesterfield Co. 16 F
[illegible] 5 A
Watts 6 D
Watts Mills 7 D
Waverly Mills 19 H....126
Waycross 8 F
Weatherly 15 E
Weathersbee 10 H
Webster 15 C
Weddell 12 E
Wedgefield 14 F....[illegible]
Weekly 11 J
Weeks 13 J
Wellford 7 B....[illegible]
Wells, Sumter Co. 14 F
Wells, Orangeburg Co. 14 H.
Werts 8 E
West 16 K
West Anderson 5 C
West Andrews 17 H
W. Marion 18 E
Westminister 3 ....[illegible]
Weston 12 F
West Springs 9 B....102
West Union 3 C....309
Westville 13 D....64
Whaley 10 H
Whatleys 12 L
Wheat 15 E
Wheelers 16 E
Whetstone, Oconee Co. 3 B....25
Whetstone, Bamberg Co. 11 J
White 6 B
Whitehall 13 L....252
White Oak 11 D....50
White Pond 10 H....202
White Rock 10 D....138
Whites 14 F
White Stone 8 B....25
White Stone Springs 8 B
Whitmire 9 D....[illegible]
Whitney 8 B....[illegible]
Wideawake 15 L
Widemans 6 F
Wiggins 13 L
Wilburn 10 A
Wilkins 13 M
Wilkinsville 9 B
Wilksburg 10 C
Williams 12 J....[illegible]
Williams Corners 11 [illegible]
Williamston 6 C....[illegible]
Willie 7 A
Willington 6 F....[illegible]
Willis 17 C
Williston 10 H....[illegible]
Willow 19 F
Wilson, or Wilson Mill Sta. 15 G
Wilsons Crossing 19 F.
Winburn 18 E
Windsor 10 H
Winnsboro 11 D
Winona 17 E....176
Winterseat 6 F
Witts Mills 11 G
Wofford 7 F
Wolfton 11 G
Wolling 10 C
Woodford 11 G
Woodrow 14 F
Woodruff 8 C....3,176
Woods 6 B
Woodstock 15 K
Woodville 6 C....30
Woodward 12 C....200
Workman 16 G....50
Wylie 10 C
Wyses Ferry 9 E

Y

Yale 10 H
Yauhannah 19 G
Yemassee 12 L....[illegible]
Yenome 10 J
Yonges 15 L
Yonges Island 15 L....[illegible]
Yoe 4 D
York 10 B....[illegible]
Youmans 11 J
Youngs 7 C

Z

Zadok 10 A
Zeb 17 G
Zemps 14 E
Zion 18 E....371
Zion Hill 8 B

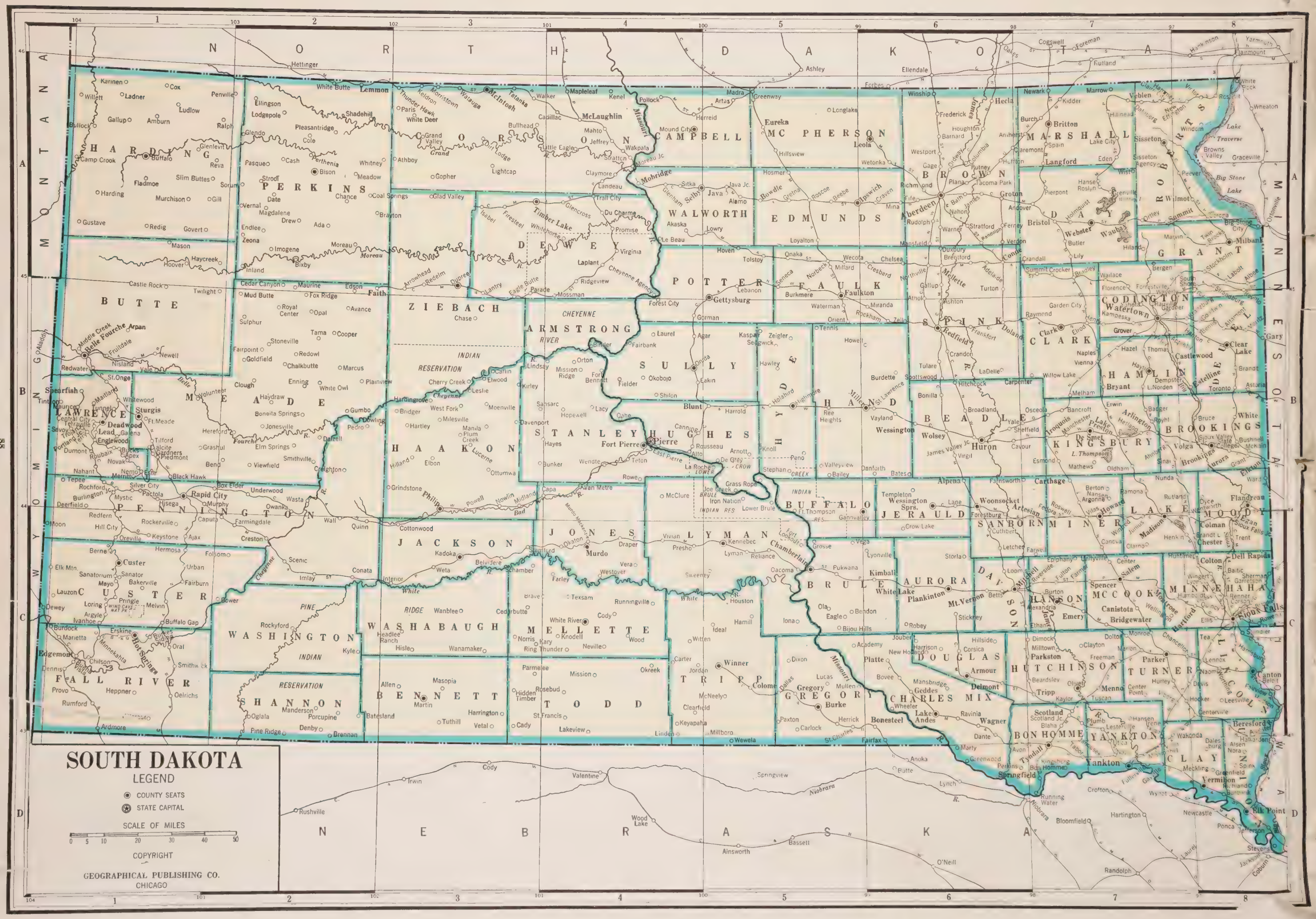
SOUTH DAKOTA
LEGEND
COUNTY SEATS
STATE CAPITAL
SCALE OF MILES
0 5 10 20 30 40 50
COPYRIGHT
GEOGRAPHICAL PUBLISHING CO.
CHICAGO
NORTH DAKOTA
MONTANA
WYOMING
NEBRASKA
MINNESOTA
IOWA
HARDING
PERKINS
BUTTE
MEADE
LAWRENCE
PENNINGTON
CUSTER
FALL RIVER
ZIEBACH
DEWEY
CORSON
CAMPBELL
MC PHERSON
WALWORTH
EDMUNDS
POTTER
FAULK
MARSHALL
BROWN
ROBERTS
DAY
GRANT
CODINGTON
CLARK
HAMLIN
DEUEL
BROOKINGS
KINGSBURY
BEADLE
SPINK
HAND
HYDE
STANLEY
HUGHES
SULLY
HUGHES
HAAKON
JACKSON
JONES
LYMAN
BUFFALO
JERAULD
SANBORN
MINER
LAKE
MOODY
BRULE
AURORA
DAVISON
HANSON
MC COOK
MINNEHAHA
LINCOLN
TURNER
HUTCHINSON
DOUGLAS
CHARLES MIX
GREGORY
TRIPP
TODD
MELLETTE
WASHABAUGH
WASHINGTON
SHANNON
BENNETT
BON HOMME
YANKTON
CLAY
UNION
ARMSTRONG
INDIAN RESERVATION
CHEYENNE RIVER
INDIAN RESERVATION
NEBRASKA
Rapid City
Sioux Falls
Aberdeen
Pierre
Fort Pierre
Huron
Watertown
Mitchell
Yankton
Sioux City
Omaha
Lincoln
Sioux City
Fargo
Minneapolis
Des Moines
Kansas City
Denver
Cheyenne
Chicago
St. Louis
Cincinnati
Pittsburgh
Washington
New York
Boston
Philadelphia
Cleveland
Detroit
Toronto
Winnipeg
Regina
Saskatoon
Edmonton
Calgary
Vancouver
Seattle
Portland
San Francisco
Los Angeles
New Orleans
Mobile
Atlanta
Charleston
Jacksonville
Miami
Tampa
Key West
Havana
Nassau
Bermuda
Mexico City
Guadalajara
Monterrey
Tampico
Veracruz
Merida
Cuba
Jamaica
Haiti
Dominican Republic
Puerto Rico
Bahamas
Central America
Panama
Colombia
Venezuela
Guyana
Suriname
Brazil
Peru
Bolivia
Paraguay
Chile
Argentina
Uruguay
Europe
Asia
Africa
Australia
New Zealand
Pacific Ocean
Atlantic Ocean
Indian Ocean
Arctic Ocean
Antarctica

GAZETTEER OF SOUTH DAKOTA

County	Key	Area Sq. Miles	Pop.
Armstrong	4 B	530	80
Aurora	6 C	719	7,139
Beadle	6 B	1,260	22,917
Bennett	3 C	1,173	4,590
Bon Homme	7 D	573	11,737
Brookings	8 B	791	16,847
Brown	6 A	1,750	31,458
Brule	5 C	837	7,416
Buffalo	5 B	479	1,931
Butte	1 B	2,289	8,589
Campbell	4 A	774	5,629
Charles Mix	6 C	1,134	16,703
Clark	7 B	974	11,022
Clay	8 D	403	10,088
Codington	7 B	701	17,457
Corson	3 A	2,526	9,535
Custer	1 C	1,573	5,353
Davison	6 C	432	16,821
Day	7 A	1,061	14,606
Deuel	8 B	632	8,732
Dewey	3 A	1,907	6,476
Douglas	6 C	435	7,236
Edmunds	5 A	1,158	8,712
Fall River	1 C	1,756	8,741
Faulk	5 A	1,018	6,895
Grant	8 A	691	10,729
Gregory	5 C	1,032	11,420
Haakon	3 B	1,819	4,679
Hamlin	7 B	520	8,299
Hand	6 B	1,426	9,485
Hanson	7 C	432	6,131
Harding	1 A	2,682	3,589
Hughes	4 B	759	7,009
Hutchinson	7 C	817	13,904
Hyde	5 B	866	3,690
Jackson	3 C	816	2,636
Jerauld	6 B	531	5,816
Jones	4 C	982	3,177
Kingsbury	7 B	814	12,805
Lake	7 C	562	12,379
Lawrence	1 B	797	13,920
Lincoln	8 C	574	13,918
Lyman	5 C	1,643	6,335
McCook	7 C	573	10,316
McPherson	5 A	1,157	8,774
Marshall	7 A	889	9,540
Meade	2 B	3,491	11,482
Mellette	4 C	1,303	5,293
Miner	7 C	568	8,376
Minnehaha	8 C	815	50,872
Moody	8 C	527	9,603
Pennington	1 C	2,792	20,079
Perkins	2 A	2,914	8,717
Potter	4 A	898	5,762
Roberts	8 A	1,111	15,782
Sanborn	6 B	576	7,326
Shannon	2 C	964	4,058
Spink	6 B	1,511	15,304
Stanley	4 B	1,521	2,381
Sully	4 B	1,058	3,852
Todd	4 C	1,397	5,898
Tripp	5 C	1,629	12,712
Turner	8 C	617	14,891
Union	8 D	452	11,480
Walworth	4 A	742	8,791
Washabaugh	3 C	1,071	2,474
Washington	2 C	1,167	1,827
Yankton	7 D	523	16,589
Ziebach	3 A	1,974	4,039
Total, 69 Counties		76,868	692,849

A

Aberdeen 6 A 16,465
Academy 5 C 151
Ada 2 A
Adelaide 6 A 10
Advance 2 B
Agar 4 B 10
Ahnberg 7 B 25
Ajax 1 C
Akaska 4 A 169
Alamo 5 A
Albee 8 A 94
Alcester 8 D 496
Alexandria 7 C 685
Allen 3 C 50
Alpena 6 B 499
Alsen 8 D 80
Altamont 8 B 128
Alto 4 B
Amburn 1 A
Amherst 7 A 151
Andover 7 A 322
Apex 1 B
Appleby 7 B 10
Ardmore 1 C 261
Argonne 7 B 55
Argyle 1 C
Arlington 7 B 1,020
Armour 6 C 1,005
Arnott 5 B
Arpan 1 B 6
Arrowhead 3 B
Artas 5 A 178
Artesian 7 C 556
Ashton 6 B 114
Astoria 8 B 247
Athboy 3 A 5
Athol 6 B 227
Aurora 8 B 166
Avon 6 D 665

B

Badger 7 B 163
Bailey 5 B
Bakerville 1 C
Baltic 8 C 272
Bancroft 7 B 166
Barnard 6 A 52
Bates 6 B
Batesland 2 C
Bath 6 A 89
Beardsley 7 C 25
Beebe 5 A 21
Belle Fourche 1 B 2,029
Belvidere 3 C 211
Bemis 8 B 87
Bend 2 B
Bendon 5 C
Beresford 8 C 1,460
Bergen 7 A
Berne 1 C
Berton 7 B 15
Betts 6 C 30
Big Stone City 8 A 617
Bijou Hills 5 C 303
Binder 4 B
Bison 2 A 202
Bixby 2 A 26
Black Hawk 1 B 84
Blaha 7 C 50
Blunt 5 B 477
Bonelta Springs 2 B 20
Bonesteel 6 C 565
Bon Homme 7 D
Bonilla 6 B 89
Booge 8 C 75
Bovee 6 C 15
Bowdle 5 A 772
Bower 2 C
Box Elder 2 B 6
Bradley 7 A 291
Brandon 8 C 227
Brandt 8 B 265
Brandt Lake 8 C
Brave 4 C 15
Brayton 2 A
Brennan 2 D 5
Brentford 6 A 174
Bridger 3 B 10
Bridgewater 7 C 762
Bristol 7 A 627
Britton 7 A 1,310
Broadland 6 B 116
Brookings 8 B 4,367
Bruce 8 B 371
Bryant 7 B 656
Bucks 1 B
Buena Vista 1 C
Buffalo 1 A 126
Buffalo Gap 1 C 183
Bullhead 3 A 10
Bullock 1 A 6
Bunker 3 B
Burbank 8 D 202
Burch 7 A 30
Burdette 6 B 15
Burdock 1 C
Burke 5 C 606
Burkes Siding 1 C
Burkmere 5 B 36
Burlington Junction 1 B
Burton 7 C
Bushnell 8 B 134
Butler 7 A 181

C

Cadillac 4 A
Cady 3 C
Calcite 1 B
Camp Crook 1 A 142
Calnistota 7 C 582
Canning 4 B 24
Canova 7 C 342
Canton 8 C 2,270
Capa 4 B 279
Caputa 2 C 25
Carlin 3 B
Carlock 5 C 202
Carpenter 7 B 90
Carter 4 C 94
Carthage 7 B 590
Cash 2 A 75
Castle Rock 1 B 10
Castlewood 7 B 500
Cavour 6 B 203
Cedarbutte 3 C 10
Cedar Canyon 2 B 5
Center 7 C
Center Point 7 C 101
Centerville 8 C 1,175
Central City 1 B 190
Chalkbutte 2 B 10
Chamberlain 5 C 1,358
Chance 2 A 35
Chancellor 7 C 272
Chase 3 B
Chelsea 6 A 84
Cherry Creek 3 B 40
Chester 8 C 479
Cheyenne Agency 4 B 303
Chilson 1 C
Claire City 7 A 193
Claremont 7 A 281
Clark 7 B 1,290
Clarno 7 C 20
Claymore 4 A
Clayton 7 C 25
Clearfield 4 C
Clear Lake 8 B 834
Clough 2 B 25
Coal Springs 2 A 3
Cody 4 C
Cole 2 A
Colman 8 C 488
Colome 5 C 600
Colton 8 C 575
Columbia 6 A 281
Conata 2 C 202
Conde 6 A 431
Cooper 2 B
Corona 8 A 148
Corsica 6 C 516
Corson 8 C 126
Corton 8 C
Cottonwood 3 C 101
Cox 1 A
Crandall 7 A 151
Crandon 6 B 128
Craven 6 A 10
Creighton 2 B
Cresbard 6 A 368
Creston 2 C 10
Crocker 7 A 151
Crooks 8 C 141
Crow Lake 6 C 35
Custer 1 C 1,203
Cuthbert 6 C 151

D

Dahlberg 7 A 10
Dalesburg 8 D 20
Dallas 5 C 423
Dalzell 2 B 25
Danforth 6 B 25
Dante 6 D 158
Date 2 A
Davenport 3 B
Davis 7 C 209
Deadwood 1 B 2,549
Deerfield 1 C
De Grey 5 B 10
Dell Rapids 8 C 1,651
Delmont 6 C 476
Dempster 8 B 131
Denby 2 C 5
Dennis 1 C
De Smet 7 B 1,017
Dewey 1 C 25
Dimock 7 C 101
Dirt Lodge 3 A
Dixon 5 C 227
Doland 6 B 538
Dolton 7 C 124
Dowling 2 B
Draper 4 C 158
Drew 2 A
Du Charme 4 A
Dumont 1 B
Dupree 3 B 366
Duxbury 6 A 10
Dyce 8 B

E

Eagle 5 C 75
Eagle Butte 3 B 387
Eakin 5 B
East Pierre 4 B
Eden 7 A 150
Edgemont 1 C 1,100
Edson 2 B 25
Egan 8 C 417
Elbon 3 B
Elk Mountain 1 C
Elk Point 8 D 1,294
Elkton 8 B 855
Ellingson 2 A 9
Ellis 8 C 50
Elm Springs 2 B
Elrod 7 B 86
Elwood 3 B
Emery 7 C 545
Endlee 2 A
Englewood 1 B 91
Enning 2 B 10
Epiphany 7 C 101
Erskine 1 C
Erwin 7 B 205
Esmond 7 B 132
Este 1 B
Estelline 8 B 488
Ethan 6 C 373
Eureka 5 A 1,308

F

Fairbank 4 B 6
Fairburn 1 C 91
Fairfax 6 D 430
Fairpoint 2 B 80
Fairview 8 C 164
Faith 2 B 635
Farley 4 C 25
Farmer 7 C 146
Farmingdale 2 B 75
Farnsworth 6 B
Farwell 7 C 35
Faulkton 5 B 735
Fedora 7 C 479
Ferney 6 A 126
Fielder 4 B
Fife 6 A
Firesteel 3 A 50
Fladmoe 1 A
Flandreau 8 B 1,934
Florence 7 A 298
Foley 7 B
Folsom 2 C 3
Forestburg 6 C 303
Forest City 4 B 48
Forrestville 7 A
Fort Bennett 4 B
Fort Lookout 5 C
Fort Meade 1 B
Fort Pierre 4 B 683
Fort Thompson 5 C 1,200
Fox Ridge 2 B
Frankfort 6 B 365
Frederick 6 A 461
Freeman 7 C 987
Fruitdale 1 B 113
Fullerville 7 D 30
Fulton 7 C 171

G

Gage 6 A
Galena 1 B
Gallup (Harding Co.) 1 A
Gallup (Spink Co.) 6 A
Gannvalley 6 B 202
Garden City 7 B 260
Gardner 7 B
Gardners 1 B
Garretson 8 C 656
Gary 8 B 538
Gayville 7 D 261
Geddes 6 C 678
Gettysburg 5 B 1,397
Gill 1 A
Glad Valley 3 A 10
Glencross 4 A 30
Glendo 2 A
Glenham 4 A 170
Glenlevit 1 A
Goldfield 2 B
Goodwin 8 B 149
Gopher 3 A 10
Gorman 4 B 23
Govert 1 A 10
Grand Valley 3 A 4
Grant 8 B
Grashul 1 B
Grass Rope 5 B
Greenfield 8 D 62
Greenway 6 A 65
Greenwood 6 D 101
Gregory 5 C 1,033
Grenville 7 A 258
Gretna 6 A 1
Grindstone 3 B 5
Grosse 5 C 25
Groton 6 A 1,008
Grover 7 B 76
Gumbo 2 B
Gustave 1 A

H

Hamill 5 C 202
Hammer 7 A 126
Hanse 7 A
Hansen 7 C
Hanton 8 B
Harding 1 A 12
Hardingrove 3 B
Harrington 3 C
Harrisburg 8 C 207
Harrison 6 C 293
Harrold 6 B 345
Hartford 8 C 628
Hartley 3 B
Hawley 5 B
Haycreek 1 A 5
Haydraw 2 B 10
Hayes 3 B 21
Hayti 7 B 330
Hazel 7 B 191
Headlee Ranch 3 C 6
Hecla 6 A 558
Henkin 7 C
Henry 7 B 355
Heppner 1 C
Hereford 2 B 10
Hermosa 1 C 128
Herreid 4 A 526
Herrick 5 C 339
Hetland 7 B 250
Hidden Timber 3 C
Highmore 5 B 1,034
Hiland 7 A
Hilland 3 B 10
Hill City 1 C 311
Hillcrest 1 C
Hillhead 7 A 95
Hillside 6 C 26
Hillsview 5 A 101
Hisega 1 B 10
Hisle 3 C 15
Hitchcock 6 B 334
Holabird 5 B 75
Holmquist 7 A 23
Hooker 7 C 10
Hoover 1 A 35
Hopewell 4 B
Hosmer 5 A 524
Hot Springs 1 C 2,903
Houghton 6 A 176
Houston 5 C
Hoven 5 A 386
Howard 7 C 1,330
Howell 6 B
Hudson 8 C 490
Huffton 6 A 30
Humboldt 7 C 430
Huntimer 8 C 6
Hurley 7 C 586
Huron 6 B 10,946

I

Ideal 5 C 26
Imlay 2 C 60
Imogene 2 A 7
Inland 2 A
Interior 3 C 130
Iona 5 C 40
Ipswich 6 A 913
Irene 7 C 470
Iron Nation 5 B 15
Iroquois 7 B 531
Isabel 3 A 430
Ivanhoe 1 C

J

James 6 A 35
James Valley Junction 6 B
Janousek 7 D 80
Java 5 A 529
Java Junction 5 A
Jefferson 8 D 426
Jeffrey 4 A
Joe Creek 5 B
Jonesville 2 B
Jordan 4 C 101
Joubert 6 C 43
Junius 7 C 202

K

Kadoka 3 C 344
Kampeska 7 B 66
Karinen 1 A 10
Kary 3 C 10
Kaspar 5 B
Kaylor 7 C 176
Keldron 3 A 10
Kenel 4 A 101
Kennebec 5 C 357
Keyapaha 4 C 10
Keystone 1 C 277
Kidder 7 A 186
Kimball 6 C 1,108
Kingsburg 7 D 50
Kirley 3 B
Knodell 4 C
Knoll 5 B
Kranzburg 8 B 126
Kyle 2 C 41

L

Labolt 8 A 138
Lacy 4 B
La Delle 6 B 25
Ladner 1 A 9
Lake Andes 6 C 1,052
Lake City 7 A 16
Lake Norden 7 B 455
Lake Preston 7 B 940
Lakeview 4 D 10
Landeau 4 A 5
Lane 6 B 188
Langford 7 A 441
Lantry 3 B 40
Laplant 4 A 181
La Roche 5 B
Laurel 4 B
Lauzon 1 C
Lead 1 B 5,725
Lebanon 5 B 384
LeBeau 4 A
Leesville 8 C
Lemmon 2 A 1,508
Lennox 8 C 1,113
Leola 6 A 724
Leslie 3 B
Lesterville 7 C 228
Letcher 6 C 414
Lightcap 3 A 10
Lily 7 A 135
Linden 4 D
Lindsay 4 B 10
Little Eagle 4 A 50
Lodgepole 2 A 31
Longlake 5 A 10
Loomis 6 C 278
Loring 1 C
Lower Brule 5 B 52
Lowry 5 A 30
Loyalton 5 A [illegible]
Lucas 5 C [illegible]
Lucerne 3 B
Ludlow 1 A [illegible]
Lyman 5 C [illegible]
Lyons 8 C [illegible]
Lyonville 6 C

M

McClure 4 B
McIntosh 3 A [illegible]
McKain 8 B 10
McLaughlin 4 A [illegible]
McNeely 5 C
Madison 7 C [illegible]
Madra 6 A
Magdalene 2 A
Malito 4 A 11
Maitland 1 B 75
Manchester 7 B 136
Manderson 2 C 49
Manila 3 B
Mansbridge 6 C 25
Mansfield 6 A 161
Mapleleaf 4 A 10
Marcus 2 B 75
Marietta 1 C
Marion 7 C 703
Marlow 7 A 10
Martin 3 C [illegible]
Marty 6 D
Marvin 8 A 142
Mason 1 A 50
Masopia 3 C
Mathews 7 B 15
Maurice 1 B
Maurine 2 B 5
Mayo 1 C
Meadow 2 A 101
Meckling 7 D 121
Melham 7 B 40
Mellette 6 A [illegible]
Melvin 1 C
Menno 7 C 909
Merritt 1 B
Middle Creek 1 B
Midland 3 C 242
Milbank 8 A 2,387
Milesville 3 B [illegible]
Millard 5 A 24
Millboro 6 D 101
Miller 6 B 1,447
Milltown 7 C 89
Mina 6 A 75
Minnekahta 1 C 10
Miranda 6 B 101
Mission 4 C 28
Missionhill 7 D 190
Mission Ridge 4 B
Mitchell 6 C 10,743
Mobridge 4 A 3,517
Moenville 3 B 10
Monroe 7 C 237
Montrose 7 C 475
Moon 1 C
Moreau 2 A
Moreau Junction 4 A
Moritz 8 B 21
Morristown 3 A [illegible]
Mossman 4 B
Mound City 4 A 165
Mount Vernon 6 C 493
Mud Butte 2 B
Mullen 5 C
Murchison 1 A 2
Murdo 4 C 619
Murdo Mackenzie 4 C
Murphy 1 B
Mystic 1 B 10

N

Nahant 1 B
Nahon 6 A 10
Nansen 7 B 15
Naomi 8 C
Napa 7 D
Naples 7 B 89
Nemo 1 B
Neville 4 C
Newark 7 A 168
New Effington 8 A 330
Newell 1 B 547
New Holland 6 C 101
New Underwood 2 B 311
Nisland 1 B 187
Nora 8 D 49
Norbeck 5 A 60
Norris 3 C 15
Northville 6 A 277
Novak 1 B
Nowlin 3 C 126
Nunda 7 B 177

O

Oacoma 5 C [illegible]
Oahe 4 B
Oelrichs 1 C
Oglala 2 C 5
Okaton 4 C 126
Okobojo 4 B 24
Okreek 4 C
Ola 5 C 6
Oldham 7 B [illegible]
Olivet 7 C [illegible]
Onaka 5 A 164
Onida 5 B 636
Opal 2 B [illegible]
Oral 1 C 126
Ordway 6 A 27
Oreville 1 C
Orient 5 B
Ortley 7 A [illegible]
Orton 4 B
Osceola 7 B 101
Ottumwa 3 B
Owanka 2 C 176

P

Pactola 1 B 30
Parade 3 B 5
Paris 3 A
Parker 7 C 1,225
Parkston 7 C 1,336
Parmelee 3 C [illegible]
Pasque 2 A
Paxton 5 C 101
Pedro 2 B
Peever 8 A 264
Peno 5 B
Penville 1 A 4
Perkins 6 D 39
Perthenia 2 A
Philip 3 C 777
Piedmont 1 B [illegible]
Pierpont 7 A 374
Pierre 4 B [illegible]
Pine Ridge 2 D [illegible]
Plainview 2 B 6
Plana 6 A [illegible]
Plankinton 6 C 756
Platte 6 C [illegible]
Pleasantridge 2 A 10
Plumb 7 C 5
Plum Creek 3 B
Pollock 4 A 481
Porcupine 2 C 8
Portland Junction 1 B
Powell 3 C 26
Presho 4 C [illegible]
Pringle 1 C 101
Promise 4 A 49
Provo 1 C 6
Pukwana 5 C [illegible]
Putney 6 A 45

Q

Quincy 8 C
Quinn 2 C 138

R

Ralph 1 A 11
Ramona 7 B [illegible]
Randolph 6 A 30
Rapid City 1 B [illegible]
Rauville 7 B 14
Ravinia 6 C 162
Raymond 7 B [illegible]
Redelm 3 B 10
Redfern 1 C
Redfield 6 B [illegible]
Redig 1 A 10
Redowl 2 B 50
Redwater 1 B
Ree Heights 5 B [illegible]
Reliance 5 C 293
Renner 8 C 101
Reva 1 A 10
Revillo 8 B [illegible]
Richland 8 D 3
Richmond 6 A 10
Ridgeview 4 A 50
Ring Thunder 4 C
Riverside 7 C 63
Robey 6 C 10
Rochford 1 B 151
Rockerville 1 C
Rockham 6 B 285
Rockyford 2 C
Roscoe 5 A 491
Rosebud 4 C
Rosholt 8 A 317
Roslyn 7 A 267
Roswell 7 C [illegible]
Roubaix 1 B
Rousseau 4 B
Rowe 4 B
Rowena 8 C 92
Royal Center 2 B
Royhl 6 B
Rudolph 6 A
Rumford 1 C 10
Runningville 4 C 30
Running Water 7 D [illegible]
Rutland 8 B [illegible]

S

Saint Charles 5 C 202
Saint Francis 4 C [illegible]
Saint Lawrence 6 B 413
Saint Onge 1 B [illegible]
Salem 7 C 1,112
Sanatorium 1 C
Sansare 3 B
Savoy 1 B 50
Scenic 2 C 202
Schamber 3 C
Scotland 7 C 1,163
Scotland Junction 7 C
Sedgwick 5 B
Selby 4 A 545
Senator 1 C
Seneca 5 B [illegible]
Shadehill 2 A 10
Sheffield 6 B 15
Sherman 8 C 194
Shiloh 4 B
Shindler 8 C 80
Silver City 1 B
Sinai 7 B 217
Sioux Falls 8 C 33,360
Sioux Falls Junction 8 C
Sioux Valley Junction 8 B
Sisseton 7 A 1,569
Sisseton Agency 7 A
Sitka 1 A
Slim Buttes 1 A
Smithville 2 B
Smithwick 1 C
S[illegible] 2 A 50
South Shore 8 A [illegible]
Spain 7 A [illegible]
Spearfish 1 B [illegible]
Spencer 7 C [illegible]
Spink 8 D 33
Spottswood 6 B
Springfield 7 D [illegible]
Stamford 3 C 30
State College 8 B
Stephan 5 B [illegible]
Stevens 8 D [illegible]
Stickney 6 C [illegible]
Stockholm 8 A [illegible]
Stoneville 2 B [illegible]
Storla 6 C [illegible]
Strandburg 8 A [illegible]
Stratford 6 A [illegible]
Stratton 4 A
Strool 2 A [illegible]
Sturgis 1 B 1,746
Sulphur 3 B [illegible]
Summit 7 A 431
Sweeney 5 C

T

Tabor 7 D 397
Tacoma Park 6 A 40
Talmo 7 D 6
Tama 2 B
Tatanka 3 A
Tea 8 C 148
Templeton 6 B 5
Tennis 5 B
Tepee 1 B
Terraville 1 B
Terry 1 B
Teton 4 B
Texsam 4 C
Thomas 7 B 101
Thunder Hawk 3 A 100
Tilford 1 B 56
Timber Lake 3 A 571
Tinton 1 B 10
Tolstoy 5 A 208
Toronto 8 B 394
Trail City 4 A 101
Trent 8 C [illegible]
Tripp 7 C 938
Trojan 1 B 264
Troy 8 A 202
Tulare 6 B [illegible]
Tunnel 1 B
Turton 6 B [illegible]
Tuscan 7 C
Tuthill 3 C
Twilight 1 B 3
Twin Brooks 8 A [illegible]
Tyndall 7 D 1,288

U

Unityville 7 C 126
Urban 1 C
Utica 7 D [illegible]

V

Vale 1 B [illegible]
Valley Springs 8 C [illegible]
Valleyview 5 B
Van Metre 4 B
Vayland 6 B
Veblen 7 A
Vega 5 C
Vera 4 C
Verdon 6 A
Vermillion 8 D [illegible]
Vernal 2 A
Vetal 3 C
Viborg 7 C [illegible]
Victor 8 A 76
Vienna 7 B [illegible]
Viewfield 2 B
Vilas 7 C [illegible]
Virgil 6 B [illegible]
Virginia 4 A
Vivian 4 C 428
Volga 8 B 604
Volin 7 D 283
Volunteer 1 B

W

Wagner 6 C [illegible]
Wakonda 7 D [illegible]
Wakpala 4 A 121
Walker 3 A 10
Wall 2 C [illegible]
Wallace 7 A [illegible]
Wanamaker 3 C 8
Wanblee 3 C 5
Ward 8 B [illegible]
Warner 6 A 111
Wasta 2 B 378
Watauga 3 A 151
Waterman 5 B
Watertown 7 B 10,251
Waubay 7 A [illegible]
Waverly 7 B [illegible]
Webster 7 A 1,539
Wecota 5 A 101
Wellington 7 C
Wendte 4 B 27
Wentworth 8 C 312
Wessington 6 B 581
Wessington Springs 6 B 1,401
West Fork 3 B
Westover 4 C [illegible]
Westport 6 A 202
Weta 3 C 23
Wetonka 6 A 111
Wewela 5 D 202
Wheeler 6 C
White 8 B 530
White Butte 2 A 75
White Deer 3 A 2
Whitehorse 4 A 10
White Lake 6 C 575
White Owl 2 B 120
White River 4 C 471
White Rock 8 A 281
Whitewood 1 B 392
Whitney 2 A
Willett 1 A
Willow Lake 7 B 514
Wilmot 8 A 572
Windom 8 A
Winfred 7 C 312
Wingert 8 C
Winner 5 C 2,194
Wirship 6 A 19
W[illegible] 7 A 17
Witten 4 C 307
Wolsey 6 B 458
Wood 4 C 257
Woonsocket 6 B 1,106
Worthing 8 C 276

Y

Yahota 7 B 2
Yale 6 B 185
Yankton 7 D [illegible]

Z

Ziegler 5 B
Zell 6 B 98
Zeona 2 A 10

MOUTH OF BEAUTIFUL LOGAN CANYON.
Electric Power Plant of Utah Power and Light Company in foreground.

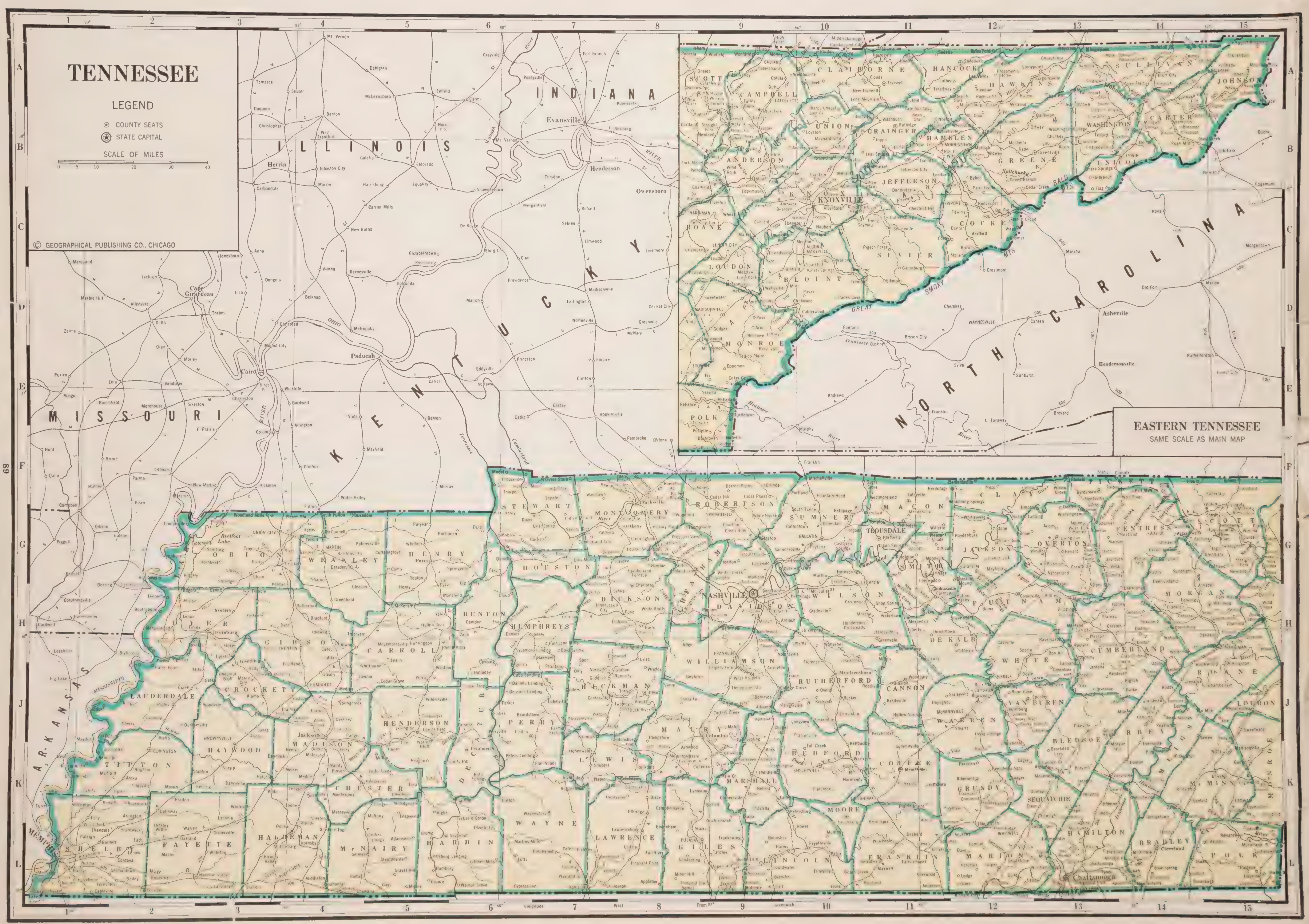
TENNESSEE
LEGEND
COUNTY SEATS
STATE CAPITAL
SCALE OF MILES
© GEOGRAPHICAL PUBLISHING CO., CHICAGO
EASTERN TENNESSEE
SAME SCALE AS MAIN MAP
ILLINOIS
INDIANA
KENTUCKY
MISSOURI
ARKANSAS
MISSISSIPPI
NORTH CAROLINA
Nashville
Chattanooga
Knoxville
Memphis
Evansville
Henderson
Owensboro
Paducah
Cairo
Cape Girardeau
Asheville
Hendersonville
Longitude
West
From 87°
Greenwich

GAZETTEER OF TENNESSEE

County	Key	Area Sq. Miles	Pop.
Anderson	9 B, 15 H	342	19,722
Bedford	10 K	614	21,077
Benton	6 H	436	11,237
Bledsoe	13 J	391	7,128
Blount	10 D	571	33,989
Bradley	14 L	362	22,870
Campbell	9 A, 15 G	459	26,827
Cannon	11 H	268	8,935
Carroll	5 H	619	26,132
Carter	14 B	353	29,223
Cheatham	8 G	314	9,025
Chester	5 K	313	10,603
Claiborne	10 A	468	24,318
Clay	12 F	254	9,577
Cocke	12 C	427	21,775
Coffee	11 K	443	16,801
Crockett	3 J	267	17,359
Cumberland	13 H	666	11,440
Davidson	9 H	511	222,854
Decatur	6 J	288	10,106
De Kalb	12 H	311	14,213
Dickson	8 H	549	18,491
Dyer	2 H	500	31,405
Fayette	3 L	618	28,891
Fentress	14 G	486	11,036
Franklin	11 L	575	21,796
Gibson	4 H	633	46,528
Giles	9 L	628	28,016
Grainger	11 B	307	12,737
Greene	12 B	613	35,119
Grundy	12 K	375	9,717
Hamblen	11 B	158	16,616
Hamilton	13 L	548	159,497
Hancock	11 A	228	9,673
Hardeman	4 L	697	22,193
Hardin	6 L	582	16,213
Hawkins	12 A	482	24,117
Haywood	3 K	508	26,063
Henderson	5 J	536	17,665
Henry	5 G	626	26,432
Hickman	J	570	13,613
Houston	G	197	5,555
Humphreys	H	451	12,039
Jackson	12 G	301	13,589
Jefferson	11 B	312	17,914
Johnson	15 A	294	12,209
Knox	10 B	504	155,902
Lake	2 G	122	10,486
Lauderdale	2 J	456	23,406
Lawrence	8 L	611	26,776
Lewis	7 K	286	5,258
Lincoln	10 L	587	26,422
Loudon	15 J, 9 C	219	17,805
McMinn	15 K, 8 D	432	29,019
McNairy	5 L	588	19,901
Macon	11 F	286	13,872
Madison	4 K	552	51,059
Marion	[illegible]	501	17,549
Marshall	9 K	378	16,574
Maury	8 K	582	34,016
Meigs	14 K	207	6,127
Monroe	15 K, 9 D	673	21,377
Montgomery	7 F	516	30,882
Moore	10 K	141	4,037
Morgan	14 H, 8 B	529	13,603
Obion	3 G	552	29,086
Overton	13 G	446	18,079
Perry	6 J	487	7,147
Pickett	13 F	162	5,615
Polk	L	432	15,686
Putnam	12 H	404	23,759
Rhea	14 J	365	13,871
Roane	15 H, 8 C	380	24,477
Robertson	9 F	455	28,191
Rutherford	10 H	614	32,286
Scott	8 A, 15 G	550	14,080
Sequatchie	13 K	264	4,047
Sevier	11 D	587	20,480
Shelby	1 L	801	306,482
Smith	11 G	296	15,473
Stewart	6 F	449	13,276
Sullivan	14 A	436	51,087
Sumner	10 G	558	28,622
Tipton	2 K	442	27,498
Trousdale	10 G	106	5,629
Unicoi	14 B	201	12,678
Union	10 B	235	11,371
Van Buren	12 J	293	3,516
Warren	12 J	423	20,209
Washington	13 B	325	45,805
Wayne	7 L	749	12,134
Weakley	4 G	580	29,262
White	12 H	363	15,543
Williamson	9 H	586	22,845
Wilson	10 G	613	23,929
Total, 95 Counties		41,687	2,616,556

A

Acorn 9 D ... 27
Adams 8 F ... 12
Adamsville 5 L ... 643
Aetna 7 J ... 98
Afton 13 B ... 120
Alamo 3 J ... 906
Alanthus Hill 11 A ...
Alcoa 10 C ... 3,263
Alexandria 11 H ... 449
Algood 12 H ... 657
Allardt 14 G ... 303
Allens 8 J ...
Allisona 9 J ... 151
Allons 13 G ... 118
Allred 13 G ... 10
Alpine 13 G ... 25
Altamont 12 K ... 140
Alto 11 L ... 151
Alton Park 13 L ...
Ames 9 K ...
Amherst 10 C ...
Anderson 11 L ...
Andersonville 10 B ... 68
Annadel 14 H ... 50
Anthras 10 A ... 156
Antioch 9 H ... 101
Apison 14 L ... 506
Appleton 8 L ... 50
Archville 8 E, 15 L ... 52
Ardmore 9 L ... 505
Arlington 2 K ... 446
Armathwaite 14 G ... 30
Armona 10 C ...
Arnold 8 J ...
Arrington 9 J ... 25
Arthur 11 A ... 220
Ashland City 8 G ... 712
Ashport 2 J ... 212
Ashwood 8 K ... 25
Aspen Hill 9 L ... 319
Athens 15 K ... 5,367
Atoka 2 K ... 222
Atpontley 13 K ...
Atpontley Junction 13 K ..
Atwood 4 H ... 220
Auburntown 11 H ... 161

B

Bacons Ferry 9 D ...
Badgett 3 J ... 25
Bailey 2 L ... 45
Baileyton 13 B ... 212
Bakers Gap 15 A ... 30
Bakerville 7 H ... 82
Bakewell 13 K ... 62
Banner Springs 14 G ... 60
Barnesville 8 K ...
Barr 2 J ... 20
Barren Plains 9 F ... 76
Bartlett 1 L ... 429
Bath Springs 6 K ... 97
Batley 9 B ...
Baugh 9 L ... 25
Baugus 8 K ...
Baxter 12 H ... 541
Beacon 6 J ... 45
Beans Creek 11 L ... 50
Bean Station 11 B ... 176
Bearden 10 C ... 220
Beardstown 7 J ... 101
Bear Spring 7 G ... 98
Beech Bluff 4 K ... 58
Beechgrove 11 J ... 98
Beersheba Springs 12 K .18
Belfast 9 K ... 124
Bellbuckle 10 K ... 378
Belleview 9 H ... 760
Bells 3 J ... 919
Belltown 9 D ... 165
Belvidere 11 L ... 80
Bemis 4 K ... 637
Benderman 8 K ...
Benedict 13 J ...
Ben Stockton 14 G ... 20
Benton 15 L ... 530
Benton Station 14 L ...
Bethel 8 L ... 138
Bethel Springs 5 L ... 573
Bethesda 9 J ...
Bethpage 10 G ... 98
Beverly 10 ...
Bickford 1 L ...
Biglick 14 J ... 30
Big Rock 7 F ... 198
Big Sandy 6 G ... 603
Bigspring 14 K ... 51
Bilbrey 13 H ...
Binfield 10 D ... 55
Binghamton 1 L ...
Birchwood 14 K ... 101
Blanche 9 L ... 303
Blevins 14 B ...
Block 9 A ...
Bloomington Springs 12 H. ... 167
Blountville 14 A ... 252
Blue Spring 14 L ... 60
Bluff City 14 A ... 671
Boatland 14 G ... 32
Bodenham 8 L ... 50
Bogota 2 H ... 50
Bold Spring 7 H ... 16
Bolivar 4 L ... 1,217
Boma 12 H ... 124
Bon Air 13 H ... 340
Bon Aqua 8 H ... 88
Bond 8 J ...
Bone Cave 12 J ... 10
Boomer 12 C ...
Boone 13 A ...
Boonshill 9 L ... 25
Boothspoint 2 H ... 50
Boston 8 J ... 31
Boyce 13 L ...
Boyds Creek 11 C ... 161
Brace 8 K ... 64
Braden 2 K ... 161
Bradford 4 H ... 670
Bradyville 11 J ... 66
Braemar 14 B ...
Brainerd 13 L ...
Bransford 10 G ... 70
Braxton 11 J ... 19
Brayton 13 K ... 101
Breedenton 14 K ... 15
Brentwood 9 H ... 88
Brewstertown 4 G ...
Briceville 9 B ... 1,410
Brick Church 9 K ... 11
Bridgeport 12 C ... 28
Brighton 2 K ... 297
Bristol 14 A ... 12,013
Brittain 3 J ...
Brockdell 13 K ... 20
Brodies 6 J ... 75
Brotherton 13 H ... 218
Browns 12 C ... 65
Brownsville 3 K ... 3,204
Bruceton 5 H ... 1,112
Brunswick 2 L ... 258
Brush Creek 11 H ... 178
Bryant Station 9 K ... 41
Bryson 10 A ... 14
Buchanan 6 G ... 101
Buena Vista 5 H ... 89
Buffalo 7 J ... 25
Buffalo Valley 12 H ... 161
Buford 9 K ... 31
Buladeen 15 A ...
Bullsgap 12 B ... 1,080
Bumpus Mills 7 F ... 267
Bunker Hill 9 L ... 94
Buntyn 1 L ... 523
Burem 12 A ... 27
Burke 14 J ... 40
Burlison 2 K ... 52
Burns 8 H ... 505
Burrville 14 G ... 151
Butler 15 A ... 700
Butlers Landing 12 G .. 40
Bybee 12 B ... 176
Byington 9 C ... 64
Byrdstown 13 F ... 135

C

Cades 4 H ... 56
Cades Cove 10 D ... 25
Cagle 12 K ... 50
Calderwood 10 D ... 900
Calhoun 14 K ... 232
Cambria 8 E, 15 K ...
Camden 6 H ... 955
Campaign 12 J ... 606
Campbell Junction 13 H ...
Campbellsville 8 K ... 82
Caney Branch 12 B ...
Caneyspring 9 J ... 50
Cannon Creek 13 K ... 101
Capleville 1 L ... 161
Cardens Bluff 14 B ... 55
Cardiff 15 H ...
Caringer 10 D ...
Carlisle 7 G ... 10
Carroll 4 J ... 46
Carter 14 A ... 46
Carters Creek 9 J ... 203
Carthage 11 G ... 1,020
Carthage Junction 11 H ..
Cartwright 13 K ... 101
Caryville 9 B ... 318
Cassville 12 H ... 25
Castalian Springs 10 G .. 75
Catlettsburg 11 C ...
Catoosa 14 H ... 50
Cedarcreek 12 B ... 16
Cedar Grove 5 J ... 25
Cedar Hill 9 F ... 404
Cedar Springs 12 L ... 15
Celina 12 F ... 756
Centerville 7 J ... 943
Cerro Gordo 6 K ... 40
Chalybeate 12 K ...
Chamberlain 8 C, 15 J ...
Chanute 14 F ... 16
Chapel Hill 9 J ... 377
Chamansboro 8 G ...
Charleston 14 K ... 505
Charlotte 8 H ... 291
Chaska 9 A ... 114
Chattanooga 13 L .. 119,539
Cherry 2 J ... 113
Chesterfield 5 J ... 123
Chestnut Bluff 3 J ...
Chestnut Hill 11 C ...
Chestnut Mound 12 G .60
Chewalla 4 L ... 101
Chic 2 H ... 111
Chilhowee 10 D ... 33
Christian 14 G ...
Christiana 10 J ... 303
Chuckey 13 B ... 169
Church Hill 13 A ... 166
Clairfield 10 A ... 229
Clarkrange 14 H ... 20
Clarksville 8 G ... 9,227
Claud 6 H ...
Clearbranch 13 B ... 19
Clementsville 12 F ... 89
Cleveland 14 L ... 9,120
Clifton 6 K ... 720
Clifty 13 H ... 192
Clinton 9 B ... 1,927
Clouds 11 A ... 30
Clovercroft 9 H ...
Coal Creek 9 B ... 1,116
Coalfield 9 C, 15 H ... 330
Coalmont 12 K ... 379
Coble 7 J ... 137
Cog Hill 15 K ...
Cokercreek 9 E, 15 K ... 40
Coldwater 9 L ... 75
Colesburg 8 H ...
Collegedale 14 L ...
College Grove 9 J ... 113
Collierville 2 L ... 1,006
Collinwood 7 L ... 705
Columbia 9 J ... 7,878
Comfort 12 L ... 25
Como 5 G ... 151
Conasauga 14 L ... 120
Concord 9 C ... 535
Cookeville 12 H ... 3,725
Cook Place 13 G ... 55
Copperhill 9 F, 15 L .. 1,050
Coran 12 A ...
Cordell 9 A, 15 G ... 50
Cordova 2 L ... 101
Cornersville 9 K ... 329
Corning 7 L ...
Corona 1 K ...
Corryton 10 B ... 126
Cortland 8 B, 15 G ... 26
Cortner 10 K ... 40
Cosby 12 C ... 63
Coster 10 C ...
Cottagegrove 5 G ... 188
Cottontown 10 G ... 76
Cotula 10 A ... 181
Counce 6 L ... 46
Courtland 9 G ...
Covington 2 K ... 3,397
Cowan 11 L ... 1,367
Cowden 9 K ...
Coxburg 6 J ...
Crab Orchard 14 H ... 202
Craggie Hope 8 H ...
Crandull 15 A ... 170
Cravens 13 G ...
Crawford 13 G ... 348
Creek 12 J ... 18
Creston 13 H ... 30
Crestview 8 K ... 98
Crockett 4 G ...
Crockett Mills 3 J ... 54
Cronanville 2 G ... 89
Crossman 13 L ...
Cross Plains 9 F ... 151
Crossville 14 H ... 1,128
Crump 5 L ... 106
Cuba Landing 6 J ... 31
Culleoka 9 K ... 277
Cumberland City 7 G .. 313
Cumberland Furnace 8 G.
Cumberland Gap 10 A ... 369
Cummingsville 13 J ... 151
Cunningham 8 G ... 252
Curve 2 J ... 120
Cypress 4 L ... 35
Cypress Inn 7 L ... 25

D

Daddys Creek 14 H ...
Daisy 13 L ... 373
Dancyville 3 K ...
Dandridge 11 C ... 450
Daniels Landing 6 J ... 10
Dante 10 B ...
Danville 6 G ... 108
Darden 6 J ... 212
Daus 13 K ... 50
Davidson 13 G ... 101
Daylight 12 J ... 19
Dayton 14 K ... 2,006
Deanburn 4 K ...
De Armond 9 C, 15 H ...
Decatur 14 K ... 158
Decaturville 6 K ... 419
Decherd 11 L ... 876
Deer 2 H ...
Deer Lodge 14 G ... 202
Deermont 15 H ...
Delano 15 K ... 505
Dellrose 9 L ... 35
Del Rio 12 C ... 303
Denmark 4 K ... 74
Densons Landing 6 J ... 30
Denton 12 C ...
Denver 6 H ... 95
De Rossett 13 H ... 202
Devonia 9 B, 15 H ... 202
Diana 9 K ... 90
Dickson 8 H ... 2,901
Difficult 11 G ... 101
Dill 6 F ...
Dismukes 10 G ...
Doddsville 8 G ...
Dodson 13 J ... 11
Doeville 15 A ... 176
Dogwood 8 G ...
Donelson 9 H ... 242
Dorton 14 H ...
Dossett 9 B ...
Double Springs 12 H ... 141
Dove 12 L ... 50
Dover 7 G ... 404
Dowelltown 11 H ... 244
Doyle 12 J ... 328
Dresden 4 G ... 1,047
Driping Springs 13 H ...
Drummonds 1 K ... 65
Duck River 8 J ... 60
Ducktown 9 F, 15 L .. 1,530
Duff 9 A ... 35
Dukedom 4 D ... 202
Dulac 6 G ...
Dunlap 13 K ... 1,295
Durhamville 2 J ...
Dyer 4 H ... 1,214
Dyersburg 3 H ... 8,780

E

Eads 2 L ... 106
Eagan 10 A ... 25
Eagle Creek 6 J ... 10
Eagleville 10 J ... 442
Earleyville 11 J ...
East Chattanooga 13 L ...
East Jamestown 14 G ... 22
Eastlake 13 L ...
Eastland 13 H ... 236
Eaton 3 H ... 277
Ebenezer 10 C ... 117
Edenwold 9 G ... 151
Edgemoor 9 C ... 52
Edwina 12 C ...
Eidson 12 A ... 101
Elbridge 3 G ... 151
Elgin 15 G ... 50
Elizabethton 14 A ... 8,044
Elkanah 13 A ... 27
Elkmont 11 D ... 111
Elkmont Springs 9 L ... 25
Elkton 9 L ... 214
Elk Valley 9 A ... 220
Ellendale 1 L ... 34
Ellis Mills 7 G ... 16
Elmwood 11 G ... 186
Elora 10 L ... 220
Elva 14 F ... 16
Elverton 9 C, 15 H ... 25
Embreeville 13 B ... 321
Embreeville Junction 14 B
Emmet 14 A ... 75
Emory Gap 15 H ... 389
Englewood 9 D, 15 K 1,472
Enville 5 K ... 154
Epperson 9 E, 15 K ... 10
Erie 8 D, 15 J ... 50
Erin 7 G ... 819
Erwin 14 B ... 3,623
Estill Springs 11 L ... 570
Ethridge 8 K ... 488
Etowah 8 E, 15 K ... 4,209
Euchee 14 J ... 35
Eva 6 H ... 259
Evensville 14 K ... 174
Ewing 11 C ...

F

Fairmount 13 L ...
Fall Branch 13 A ... 151
Fall Creek 10 K ...
Fall River 8 L ...
Faris Chapel 11 L ... 35
Farmers Exchange 7 J .. 46
Farmington 9 K ... 139
Farner 9 E, 15 L ... 75
Faxon 6 G ... 202
Fayetteville 10 L ... 3,822
Finger 5 K ... 378
Finley 2 H ... 400
Fishdam 15 A ... 63
Fish Spring 15 A ... 111
Flat Pond 13 B ... 39
Flatcreek 10 K ... 187
Flattop 13 K ... 30
Flat Woods 6 K ... 80
Flintville 10 L ... 161
Florence 10 J ... 35
Flynns Lick 12 G ... 44
Forbus 14 F ... 60
Fordtown 13 A ... 30
Forest Hill 2 L ... 676
Fork Mountain 9 B, 15 H. ... 85
Fork Ridge 10 A ...
Fort Henry 6 G ... 32
Fosterville 10 J ... 101
Fountain City 10 B .. 3,925
Fountain Creek 9 K .. 130
Fountain Head 10 F ... 605
Fowlkes 3 H ... 342
Fox Bluff 8 G ... 10
Frankewing 9 L ... 80
Frankfort 14 H ... 20
Franklin 9 H ... 3,365
Fremont 12 K ...
French Broad 12 C ... 14
Friendship 3 J ... 493
Friendsville 9 C ... 439
Fruitland 4 J ... 75
Fruitvale 4 J ... 60
Fulton 1 J ... 104

G

Gadsden 4 J ... 252
Gainesboro 12 G ... 656
Galbraith Springs 12 A .. 12
Gallatin 10 G ... 3,050
Gallaway 2 K ... 101
Garber 13 B ...
Gardner 4 G ... 280
Gassaway 11 H ... 101
Gates 3 J ... 314
Gatlinburg 11 D ... 78
Genesis 14 H ...
Gennett 9 B, 15 G ... 101
Georgetown 14 K ... 92
Germantown 2 L ... 322
Gernt 14 G ... 75
Gerren Heights 13 J ...
Gibbs 4 G ... 10
Gibson 4 J ... 302
Gillentine 12 J ...
Gillises Mills 6 L ... 89
Gladeville 10 H ... 126
Glass 3 G ... 1,285
Gleason 6 H ... 760
Glenalice 14 J ... 28
Glencliff 9 H ...
Glendale 9 K ... 15
Glen Ellen 8 F ...
Glenmary 15 G ... 1,210
Goin 10 A ... 124
Golddust 1 J ... 202
Goodlettsville 9 G ... 905
Goodrich 7 J ...
Goodspring 8 L ... 27
Gordonsburg 7 K ... 440
Gordonsville 11 H ... 280
Gorman 7 H ... 280
Graham 7 J ...
Grand Junction 3 L ... 524
Granville 12 G ... 187
Grassy Cove 14 J ... 47
Gravel Hill 5 L ...
Gravelotte 9 G ...
Graveston 10 B ...
Gray 13 A ... 11
Graysville 13 K ... 793
Greenback 9 D ... 176
Green Brier 9 G ... 631
Greeneville 13 B ... 5,543
Greenfield 4 H ... 1,429
Greentree 13 J ... 14
Greenvale 11 H ...
Greenwood 11 H ... 15
Grimsley 14 G ... 20
Groveland 9 K ... 5
Gruetli 12 K ... 318
Gudger 9 D, 15 K ...
Guild 12 L ... 202
Gunter 13 G ... 11
Guys 5 L ... 75

H

Habersham 9 A ... 10
Hackberry 8 G ... 40
Hales Point 2 J ... 176
Haley 10 K ... 90
Halls 3 J ... 1,474
Hamble 8 G ...
Hamburg 5 L ... 138
Hampshire 8 K ... 50
Hampton 14 B ... 616
Hampton Station 8 F ... 49
Harms 10 L ... 52
Harr 15 A ... 35
Harrican 12 K ...
Harriman 8 C, 15 H .. 4,586
Harris 4 G ... 50
Harrison 13 L ... 60
Harrogate 11 A ... 225
Hartford 12 C ... 76
Hartsville 11 G ... 1,020
Hatchie 3 K ...
Hathaway 2 G ... 60
Haydenburg 12 G ... 124
Hebbertsburg 14 H ...
Heiskell 10 B ... 277
Helena 14 G ... 20
Helenwood 8 A, 15 G .. 302
Hematite 8 G ...
Hemlock 13 A ...
Henard 13 G ... 10
Henderson 4 K ... 1,503
Hendersons Crossroads 11 H ...
Hendersonville 10 G ... 217
Hendon 13 K ... 20
Henning 2 J ... 639
Henry 5 H ... 241
Henryville 8 K ... 126
Hermitage 10 H ... 26
Hermitage Springs 13 F ... 126
Hickerson 11 K ...
Hickman 11 H ... 214
Hickory Point 8 G ... 46
Hickory Valley 3 L ... 252
Hickory Withe 2 L ... 75
Hickory Withe Station 2 L
Hico 6 H ... 10
High Cliff 9 A ...
Hilham 12 G ... 252
Hillsboro 11 K ... 101
Hillsdale 11 G ... 40
Hixson 13 L ... 101
Hohenwald 7 K ... 980
Holladay 6 J ... 178
Hollow Rock 5 H ... 428
Hollow Springs 11 J ...
Hollywood 1 L ...
Holston 11 B ...
Holston Valley 14 A ... 26
Holtland 9 J ... 27
Hoop 11 A ... 75
Hopson 14 B ... 26
Hornbeak 3 G ... 422
Hornsby 4 L ... 202
Hornsprings 10 G ...
Howardville 14 L ... 31
Howe 9 K ...
Howell 10 L ... 181
Hughett 8 B, 15 G ...
Humboldt 4 J ... 4,602
Huntingdon 5 H ... 1,284
Huntland 10 L ... 247
Huntsville 9 A, 15 G .. 202
Huron 5 K ... 41
Hurricane Mills 7 H ... 40
Hyatt 9 F, 15 L ... 26

I

Idlewild 4 H ... 48
Idol 11 A ... 101
Indian Mound 7 G ... 220
Indian Springs 14 A ... 318
Inman 12 L ...
Inskip 10 C ... 27
Irad 8 K ...
Iron City 7 L ... 834
Ironsburg 9 E, 15 K ... 30
Irving College 12 J ...
Isabella 9 F, 15 L ... 519
Isham 9 A, 15 F ...
Isoline 13 H ... 50
Ivy 9 E, 15 K ... 38
Ivyton 13 G ... 10

J

Jacksboro 9 A ... 830
Jacks Creek 5 K ... 76
Jackson 4 J ... 22,172
Jamestown 14 G ... 857
Jarrell 5 H ...
Jasper 12 L ... 1,251
Jearoldstown 13 A ... 128
Jefferson City 11 B ... 1,898
Jeffrey 9 B ...
Jellico 9 A ... 1,509
Jena 12 D ...
Jingo 8 H ... 32
Joelton 9 G ... 68
John Sevier 10 B ... 151
Johnson City 14 B .. 25,073
Johnsonville 6 H ... 252
Jones 3 J ... 36
Jonesboro 13 B ... 981
Joppa 11 B ... 31
Jordonia 9 H ...
Juno 5 J ... 76

K

Keeling 2 K ... 26
Kelso 10 L ... 94
Kenton 4 H ... 810
Kenwood 8 F ...
Kerrville 1 K ... 227
Ketchall 12 L ... 38
Kimberlin Heights 10 C ... 117
Kimmins 7 J ... 300
Kingsport 13 A ... 11,908
Kingston 8 C, 15 J ... 826
Kingston Springs 8 H .. 219
Kinzel Springs 10 D ... 15
Kizer 9 C ... 25
Klondike 12 A ... 13
Knoxville 10 C ... 105,797
Kodak 11 C ... 75
Kyles Ford 12 A ... 90

L

Laager 12 K ...
Laconia 3 L ... 60
Ladds 12 L ... 101
La Fayette 11 F ... 552
La Follette 9 A ... 2,636
La Grange 3 L ... 223
Lancaster 11 H ... 125
Lancing 14 H ... 151
Lane 3 H ... 54
Lantana 13 J ... 20
Lascassas 10 H ... 29
Laurel Bloomery 15 A .217
Laurelburg 12 J ... 13
La Vergne 10 H ... 183
Lavinia 4 J ... 101
Lawrence 4 J ...
Lawrenceburg 8 L ... 3,102
Leach 5 H ... 20
Leadvale 12 B ... 30
Leapwood 5 K ... 29
Leas Springs 10 B ... 18
Lebanon 10 H ... 4,656
Lees 13 K ...
Lee Valley 12 A ... 90
Leeville 10 H ... 60
Legate 7 F ...
Leipers Fork 9 J ... 101
Lenoir City 9 C ... 4,470
Lenow 2 L ... 15
Lenox 2 H ... 75
Leoma 8 L ... 10
Lewisburg 9 K ... 3,112
Lewis Chapel 13 K ...
Lexington 5 J ... 1,823
Liberty 11 H ... 237
Liberty Hill 11 B ... 101
Life 6 J ... 27
Lillydale 13 F ... 25
Limestone 13 B ... 223
Linary 14 J ... 20
Linden 6 J ... 519
Littlecrab 13 G ... 15
Littlelot 8 J ... 101
Litton 14 J ... 20
Livingston 13 G ... 1,526
Lobelville 7 J ... 331
Lodge 12 L ... 20
Lonely 6 H ...
Lone Mountain 11 A ... 277
Longview 10 J ...
Lookout Mountain 13 L ... 1,026
Loretto 8 L ... 556
Lorraine 14 J ...
Lost Creek 10 B ... 15
Loudon 9 C, 15 J ... 2,678
Louise 8 G ...
Louisville 10 C ... 252
Loyston 10 B ... 70
Lucy 1 K ... 111
Lulu 6 K ...
Lupton City 13 L ... 202
Luray 5 K ... 227
Luther 12 A ... 27
Luttrell 10 B ... 530
Lutts 6 L ... 30
Lyles 8 H ... 168
Lynchburg 10 K ... 380
Lynnville 9 K ... 422

M

McCloud 13 A ... 52
McConnell 4 G ... 75
McDonald 14 L ... 45
McEwen 7 H ... 620
McFarland 9 E, 15 L ...
McGhee 12 D ... 26
McKenzie 5 H ... 1,851
McKinnon 6 G ... 75
McLemoresville 5 H ... 161
McMillan 10 B ...
McMinnville 12 J ... 3,897
McNairy 5 K ... 148
Macon 2 L ... 192
Madison 9 G ... 807
Madisonville 9 D, 15 K ... 926
Maleus 4 K ... 101
Mallory 1 C ...
Manchester 11 K ... 1,227
Mandy 4 K ...
Manring 10 A ... 17
Mansfield 5 H ... 50
Manson 13 G ... 25
Marlow 9 B ... 28
Martel 9 C ... 56
Martha 10 G ... 125
Martin 4 G ... 3,288
Martins Mills 6 L ... 49
Maryville 10 C ... 4,960
Mascot 10 B ... 2,545
Mason 2 K ... 340
Maseyville 4 K ...
Match 9 J ... 161
Maury City 3 J ... 425
Maxwell 11 J ... 38
Maydee 1 J ... 28
Mayfield 12 G ... 15
Mayland 13 H ... 165
Maynardville 10 B ... 378
May Springs 11 B ...
Mayton 9 H ...
Meaderville 11 G ...
Meadow 9 D ... 120
Medina 4 J ... 414
Medon 4 K ... 115
Memphis 1 L ... 253,143
Mengelwood 2 H ... 317
Mentor 10 C ... 15
Mercer 4 K ... 202
Michie 5 L ... 27
Middleburg 3 L ...
Middleton 4 L ... 372
Midway 12 B ... 111
Mifflin 5 K ... 84
Milan 4 H ... 3,155
Milledgeville 5 K ... 181
Milligan College 14 B .. 258
Millington 1 K ... 662
Milo 14 J ... 25
Milton 11 H ... 50
Mineral Park 14 L ... 50
Minor Hill 8 L ... 505
Mint 10 D ... 80
Miston 2 H ... 111
Mitchellville 10 F ... 203
Mobley 6 G ... 11
Model 6 F ... 75
Moffatt 3 G ...
Mohawk 12 B ... 333
Monoville 11 G ... 70
Monroe 13 G ... 101
Monteagle 12 L ... 807
Monterey 13 H ... 1,731
Montezuma 4 K ... 75
Montlake 13 L ...
Moodyville 13 F ... 42
Mooresburg 12 A ... 226
Moraine 12 C ...
Moran 9 H ...
Morgan Springs 13 K ... 15
Morganton 9 D ...
Morley 9 A ... 68
Morning Glory 9 A, 15 G.
Morrison 11 J ... 265
Morristown 11 B ... 7,310
Moscow 3 L ... 296
Mosheim 12 B ... 529
Moss 12 F ... 147
Mountain City 15 A ... 1,058
Mountairy 13 K ... 19
Mount Juliet 10 H ... 303
Mountpleasant 8 K ... 2,010
Mount Vernon 9 E, 15 K. ... 52
Mulberry 10 L ... 101
Munford 1 K ... 376
Murfreesboro 10 J ... 7,993

N

Napier 7 K ... 280
Nashville 9 H ... 153,866
Neelys 4 K ... 35
Nemo 15 H ...
Neptune 8 G ... 52
Netherland 13 G ...
Neubert 10 C ... 34
Neva 15 A ... 126
Newbern 3 H ... 1,621
Newcomb 9 A ... 515
Newland 9 B, 15 G ...
New Line 11 B ...
New Market 11 B ... 556
New Middleton 11 H ...
Newport 12 C ... 2,989
New Providence 8 F ... 857
New River 8 A, 15 G ... 101
Newsom 9 H ...
New Tazewell 11 A ... 185
Nicks Creek 9 B, 15 G ...
Niota 8 D, 15 K ... 447
Noeton 11 B ... 38
Nolensville 9 H ... 227
Norene 11 H ... 34
Norma 9 B, 15 G ... 252
Normal 1 L ... 605
Normandy 10 K ... 207
North Chattanooga 13 L ..
Nunnelly 7 J ... 390

O

Oakdale 15 H ... 1,122
Oakfield 4 J ... 60
Oakgrove 13 G ... 15
Oakland 2 L ... 237
Oakley 13 G ... 61
Oakman 11 A ...
Oakville 1 L ... 161
Obed Junction 14 H ...
Obey City 13 H ... 202
Obion 3 G ... 1,103
Ocoee 14 L ... 46
Offutt 9 B ...
Okolona 14 B ...
Oldfort 14 L ... 116
Old Hickory 9 G ...
Olivehill 6 L ... 128
Oliver Springs 9 B, 15 H ... 666
Oneida 8 A, 15 G ... 1,383
Only 7 J ... 64
Ooltewah 14 L ... 618
Orlinda 9 F ... 505
Orme 12 L ... 466
Ostella 9 K ...
Ottway 12 B ... 111
Overall 10 J ... 16
Ozone 14 J ...

P

Painville 12 J ...
Pall Mall 14 F ... 303
Palmer 12 K ... 1,158
Palmersville 5 G ... 176
Palmyra 7 G ... 181
Pardue 8 G ...
Paris 5 G ... 8,246
Parker (Decatur Co.) 6 J ... 35
Parker (Morgan Co.) 14 H
Parrottsville 12 C ... 118
Parsons 6 J ... 916
Patty 14 L ... 13
Peak 9 B ...
Peakland 14 J ... 38
Pearson 4 J ...
Peavine 14 H ...
Peay 13 J ... 101
Pegram 8 H ... 25
Pelham 11 K ... 160
Pennine 14 J ...
Perry 4 K ...
Perryville 6 J ... 129
Persia 12 B ... 141
Petersburg 10 K ... 565
Peters Landing 6 K .. 25
Philadelphia 9 D, 15 J 331
Petros 9 B, 15 H ... 757
Peytona 10 G ...
Phillippy 3 G ... 15
Pierce Station 4 G ... 32
Pigeon Forge 11 C ... 227
Pikeville 13 J ... 547
Pine Top 4 L ... 60
Pinewood 7 J ...
Piney Flats 14 A ... 329
Pinkney 7 L ... 292
Pinson 4 K ... 353
Pioneer 9 A, 15 G ... 232
Pittsburgh Landing 5 L .29
Plateau 13 H ...
Pleasant Hill 13 H ... 166
Pleasant Point 8 L ... 75
Pleasant Shade 11 G .. 149
Pleasant View 8 G ... 177
Pleasantville 7 J ... 24
Pocahontas 4 L ... 252
Polk 3 G ... 50
Pomona 8 H ... 20
Pond 8 H ...
Pope 6 K ... 45
Porters 6 G ...
Portland 10 F ... 1,030
Port Royal 8 F ... 202
Postelle 9 F, 15 L ... 101
Povo 9 D ...
Powder Springs 10 B ... 54
Powell Station 10 B .. 318
Prairie Plains 11 K ...
Pressmens Home 12 A ...
Primm 8 J ... 23
Princeton Junction 8 F ...
Prospect Station 9 L .. 190
Pruden 10 A ... 117
Pryor Ridge 12 L ...
Pulaski 8 L ... 3,357
Puryear 5 G ... 351

Q

Quebeck 12 J ... 161
Quito 1 K ...

R

Rader 12 B ... 10
Raines 1 L ... 38
Raleigh 1 L ... 289
Ralstons Station 4 G ... 101
Ramer 5 L ...
Randolph 1 K ... 151
Ranger 4 K ...
Rankin 12 B ... 90
Rasar 10 D ... 18
Rather 3 L ...
Ravenscroft 13 H ... 626
Readyville 11 J ... 101
Reagan (Henderson Co.) 6 K ... 76
Reagan (McMinn Co.) 8 D, 15 K ...
Red Bank 13 L ...
Redboiling Springs 11 F ... 121
Reliance 8 E, 15 L ... 28
Reverie 1 K ...
Rhea Springs 14 J ... 303
Rialto 2 J ... 101
Riceville 14 K ... 505
Richard City 12 L ... 527
Richardsons 1 K ... 30
Rickman 13 G ... 54
Riddleton 11 G ... 55
Ridgely 2 G ... 979
Ridgetop 9 G ... 196
Ridley 8 K ... 139
Right 5 K ... 40
Ripley 2 J ... 2,325
Riverdale 10 C ... 25
Riverside 7 K ... 169
Riverton 13 G ...
Rives 4 G ... 417
Roach Creek 9 A, 15 G ...
Roan Mountain 14 B .. 313
Robbins 15 G ... 505
Roberta 8 A, 15 F ...
Rock Creek 14 F ...
Rockdale 8 K ... 118
Rockford 10 C ... 151
Rock Island 12 J ... 30
Rockledge 11 L ...
Rockvale 10 J ... 147
Rockwood 14 J ... 3,882
Rocky Branch 12 J ...
Rock River 12 J ... 10
Roddy 14 J ... 42
Roddy Springs 12 K ...
Roe Junction 11 B ...
Rogana 10 G ... 12
Rogers Springs 3 L ... 16
Rogersville 12 A ... 1,590
Roleta 12 K ... 11
Rome 11 G ... 151
Rosedale 9 B, 15 H ... 18
Roslin 14 G ... 60
Rosser 6 H ...
Rossville 2 L ... 172
Routon 5 G ... 10
Rowland 12 J ... 19
Rucker 10 J ... 98
Rugby 14 G ...
Ruppertown 7 K ... 141
Rural Vale 9 E ...
Ruskin 7 H ...
Russellville 12 B ... 215
Rutherford 4 H ... 742
Rutledge 11 B ... 523

S

Sadlersville 8 F ... 18
Sailors Rest 7 G ... 10
Saint Andrews 12 L ...
Saint Bethlehem 8 F ...
Saint Clair 12 B ... 404
Saint Elmo 13 L ...
Saint Joseph 7 L ... 330
Sale Creek 13 K ... 606
Saltillo 6 K ... 427
Samburg 3 G ... 113
Sanford 14 K ... 70
Santa Fe 8 J ... 252
Sardis 5 K ... 423
Saulsbury 3 L ... 207
Saundersville 10 G ... 101
Savannah 5 L ... 1,129
Scotts Hill 5 K ... 235
Sedalia 11 A ...
Selmer 5 L ... 925
Sequatchie 12 L ... 322
Series 4 L ... 101
Servilla 9 E, 15 L ... 35
Seth 8 K ...
Sevierville 11 C ... 882
Sewanee 11 L ... 1,210
Sewee 14 J ...
Seymour 10 C ... 148
Shady 15 A ...
Shandy 4 L ...
Sharon 4 G ... 599
Sharps Chapel 10 A ... 58
Shawanee 11 A ...
Shea 9 B, 15 G ... 20
Shelbyville 10 K ... 5,007
Shell Creek 15 B ... 101
Shellmound 12 L ... 40
Shepherd 13 L ... 252
Shepp 3 K ... 75
Sherwood 11 L ... 606
Shirley 14 G ... 32
Shop Spring 11 H ... 12
Shouns 15 A ... 101
Shubert 7 K ...
Signal Mountain 13 L .. 957
Silerton 4 L ... 88
Silvercreek 9 K ... 18
Silver Point 12 H ... 76
Sitka 4 J ...
Slayden 7 G ... 169
Smartt 12 J ... 15
Smithville 12 H ... 886
Smoky Junction 9 B, 15 G
Smyrna 12 H ... 531
Sneedville 12 A ... 248
Soddy 13 K ... 1,180
Soldiers Home 14 A ...
Solway 9 C ...
Somerville 3 L ... 1,333
South Fulton 4 G ... 1,988
South Pittsburg 12 L .2,103
Southport 8 K ...
Southside 8 G ... 68
South Tunnel 10 G ... 101
Spaulding 8 G ...
Sparkhill 10 C ...
Sparta 12 H ... 2,203
Speedwell 10 A ... 217
Spencer 12 J ... 390
Spot 7 J ...
Spring City 14 J ... 1,090
Springcreek 4 J ... 203
Springfield 9 G ... 5,577
Spring Hill 9 J ... 407
Springville 6 G ... 101
Spurrier 13 G ...
Stanley Junction 9 A, 15 G
Stanton 3 K ... 505
Stantonville 5 L ... 101
Statesville 11 H ... 83
Static 13 F ... 10
Stayton 8 C ... 15
Stevens 2 H ...
Stewart 7 G ... 202
Stokes 3 H ...
Stone 12 G ... 25
Stony Fork 9 B ... 101
Stonypoint 13 A ... 60
Straight Fork 9 B, 15 G ... 101
Strawberry Plains 11 B. ... 202
Stribling 6 G ... 19
Sugar Grove 10 F ... 50
Sugar Tree 6 J ... 202
Summertown 8 K ... 606
Summitville 11 K ... 243
Sunbright 14 G ... 252
Surgoinsville 13 A ... 212
Susong 12 B ...
Sweetwater 9 D, 15 J ... 2,269
Sycamore Landing 6 H .. 10
Sykes 11 H ... 8
Sylvia 7 H ... 101

T

Taft 9 L ... 49
Talbott 11 B ... 239
Tallassee 10 D ... 10
Talley 9 K ...
Tarpley 9 L ...
Tasso 14 L ... 90
Tate Spring 11 B ...
Tazewell 11 A ... 707
Teague 4 K ...
Telford 13 B ... 202
Tellico Plains 9 E ... 902
Templow 11 G ...
Ten Mile 14 J ...
Tennemo 2 H ...
Tennessee City 7 H ... 147
Tennessee Ridge 7 G ... 252
Tennga 14 L ...
Terrell 4 G ... 101
Tharpe 6 F ... 72
Thomasville 8 G ... 60
Thompsons Station 9 J 202
Tigertail 2 H ...
Tigrett 3 H ... 38
Timberlake 5 J ...
Timothy 13 G ...
Tipton 2 K ...
Tiptonville 2 G ...
Tobaccoport 6 F ...
Toomey 15 G ...
Toone 4 K ...
Tottys 8 J ...
Townsend 10 D ...
Tracy City 12 L ...
Trade 15 A ... 136
Treadway 12 A ... 75
Tremont 10 D ... 15
Trenton 4 H ... 2,892
Trezevant 3 H ... 547
Trimble 3 H ... 723
Triune 10 J ... 162
Troy 3 G ... 523
Tullahoma 11 K ... ,024
Turley 9 A ...
Turtletown 9 E, 15 L ... 25
Tusculum 13 B ... 10
Twinton 13 G ... 10
Twomey 7 J ...
Tyner 13 L ... 26

U

Unaka Springs 13 B ..
Unicoi 14 B ... 285
Union City 3 G ...
Union Springs 11 G ..
Unionville 10 J ... 85

V

Vale 6 H ... 211
Valley Creek 10 A ... 60
Vance 14 A ...
Vandever 13 J ... 20
Van Dyke 6 H
Van Hill 13 A ... 30
Vanleer 7 G ...
Vasper 9 B ...
Vaughtsville ...
Verdun 8 A ... 20
Vernon 7 J ... 10
Vestal 10 C ...
Victoria 12 L ...
Vildo 3 K ...
Viola 12 K ...
Vonore 9 D ... 277

W

Waldensia 14 H ...
Wales 8 L ... 128
Walland 10 C ... 101
Walling 12 J ...
Walnut Grove 6 F ...
Walterhill 10 H ...
Warren 2 L ...
Warrens Bluff ...
Wartburg 15 H ...
Wartrace 10 K ...
Washburn 11 B ...
Washington College 13 B ... 52
Watauga 14 A ... 135
Watauga Valley 14 A 176
Watertown 11 H ... 927
Watson (Hickman Co.) 7 J
Watson (Cumberland Co.) 14 H ... 20
Waverly 7 H ... 1,102
Waycross 13 A ... 25
Wayland Springs 7 L ... 35
Waynesboro 7 K ...
Weatherly 14 L ...
Weavers Store 7 F ... 45
Wellesville 9 D ... 25
Welwyn 10 C ...
Westbourne 10 A ...
Westel 14 J ... 202
West Fork 13 G ... 10
West Harpeth 9 J ...
Westmoreland 11 F ... 426
Westpoint 7 L ... 315
Westport 5 J ... 122
Wetmore 8 E, 15 L ... 114
Wheat 9 C, 15 H ... 80
Wheelerton 9 L ...
White Bluffs 8 H ...
Whitehaven 1 L ... 50
White Horn 12 B ...
White House 9 G ...
White Oak 4 J ...
White Pine 11 B ...
Whitesburg 12 B ...
Whites Creek 9 G ... 10
Whiteside 12 L ...
Whiteville 3 K ...
Whitleyville 12 G ...
Whitlock 5 G ...
Whitthorne 4 J ...
Whitwell 12 L ...
Wilder 13 G ...
Wildersville 5 ...
Willette 11 G ... 219
Williamsport 8 J ...
Williston 3 L ... 137
Willow Grove 13 F ...
Winchester 11 L ... 2,210
Windle 13 G ...
Windrock 9 B, 15 H ...
Winesap 13 J ...
Winfield 9 A, 15 ...
Winona 9 A, 15 ...
Wirmingham 13 G ... 25
Witt 11 B ... 277
Wolf Creek 12 C ... 25
Wolf River 14 F ... 26
Woodbine 9 H ...
Woodbury 11 J ...
Woodford 8 G ... 45
Woodhaven 7 H ...
Woodland Mills 3 G ...
Woodlawn 7 F ... 20
Woodstock 1 L ... 101
Woodville 3 J ...
Wooldridge 9 A ... 637
Wrigley 8 J ...
Wynnburg 2 G ... 56

Y

Yates 7 L ...
Yorkville 3 H ... 303
Yuma 5 J ... 110

Z

Zach 6 H ...

GAZETTEER OF TEXAS

County	Key	Area Sq. Miles	Pop.
Anderson	4 N	938	34,643
Andrews	4 E	1,565	736
Angelina	5 O	940	27,803
Aransas	8 L	240	2,219
Archer	2 J	872	9,684
Armstrong	3 C, 1 G	903	3,329
Atascosa	8 K	1,358	15,654
Austin	6 M	728	18,860
Bailey	2 E	1,030	5,186
Bandera	6 J	811	3,784
Bastrop	6 L	867	23,888
Baylor	2 I	880	7,418
Bee	8 K	866	15,721
Bell	5 L	1,083	50,030
Bexar	7 J	1,263	292,533
Blanco	6 K	750	3,842
Borden	3 G	895	1,505
Bosque	4 K	975	15,750
Bowie	2 O	873	48,563
Brazoria	7 N	1,340	23,054
Brazos	5 M	597	21,835
Brewster	7 E	5,935	6,624
Briscoe	1 G	903	5,590
Brooks	8 B	974	5,901
Brown	4 J	956	26,382
Burleson	6 M	684	19,848
Burnet	5 K	974	10,355
Caldwell	6 L	511	31,397
Calhoun	8 L	563	5,385
Callahan	4 I	864	12,785
Cameron	9 C	840	77,640
Camp	3 N	207	9,963
Carson	2 C	893	7,745
Cass	3 O	951	30,030
Castro	1 F	896	4,720
Chambers	6 O	618	5,710
Cherokee	4 N	1,049	43,180
Childress	1 H	733	16,044
Clay	2 K	1,158	14,545
Cochran	2 E	869	1,963
Coke	4 H	931	5,253
Coleman	4 I	1,290	23,669
Collin	3 L	878	46,180
Collingsworth	3 D, 1 H	898	14,461
Colorado	6 M	972	19,129
Comal	6 K	559	11,984
Comanche	4 J	948	18,430
Concho	5 I	918	7,645
Cooke	2 L	902	24,136
Coryell	5 K	1,085	19,999
Cottle	2 H	1,012	9,395
Crane	5 F	878	2,221
Crockett	5 G	3,215	2,590
Crosby	2 G	870	11,023
Culberson	4 C	3,787	1,228
Dallam	1 A	1,532	7,830
Dallas	3 L	859	325,791
Dawson	3 F	903	13,573
Deaf Smith	3 A, 1 E	1,549	5,979
Delta	3 M	261	13,138
Denton	3 L	952	32,822
De Witt	7 L	879	27,441
Dickens	2 H	881	8,601
Dimmit	8 I	1,360	8,828
Donley	3 C, 1 H	906	10,262
Duval	8 B, 9 J	1,703	12,191
Eastland	4 J	926	34,156
Ector	4 F	892	3,958
Edwards	6 H	1,960	2,764
Ellis	4 L	975	53,936
El Paso	4 A	923	131,597
Erath	4 K	1,083	20,804
Falls	5 L	745	38,771
Fannin	2 M	838	41,163
Fayette	6 L	968	30,708
Fisher	3 H	885	13,563
Floyd	2 G	1,011	12,409
Foard	2 I	612	6,315
Fort Bend	7 M	792	29,718
Franklin	3 N	289	8,494
Freestone	4 M	882	22,589
Frio	8 J	1,124	9,411
Gaines	3 E	1,540	2,800
Galveston	7 O	395	64,401
Garza	3 G	870	5,586
Gillespie	6 J	1,109	11,020
Glasscock	4 G	866	1,263
Goliad	8 L	799	10,093
Gonzales	7 L	1,020	28,337
Gray	2 C	899	22,090
Grayson	2 L	942	65,843
Gregg	3 O	312	15,778
Grimes	6 M	812	22,642
Guadalupe	7 K	703	28,925
Hale	2 F	1,036	20,189
Hall	1 H	901	16,966
Hamilton	4 K	833	13,523
Hansford	1 C	882	3,548
Hardeman	2 I	761	14,532
Hardin	6 O	862	13,936
Harris	6 N	1,654	359,328
Harrison	3 O	872	48,937
Hartley	2 A	1,507	2,185
Haskell	3 I	923	16,669
Hays	6 K	623	14,915
Hemphill	2 D	873	4,637
Henderson	4 M	946	30,583
Hidalgo	9 B	1,555	77,004
Hill	4 L	966	43,036
Hockley	2 F	867	9,298
Hood	4 K	405	6,779
Hopkins	3 M	813	29,410
Houston	5 N	1,231	30,017
Howard	4 G	891	22,888
Hudspeth	4 B	4,621	3,728
Hunt	3 M	893	49,016
Hutchinson	2 C	879	14,848
Irion	5 H	998	2,049
Jack	3 K	962	9,046
Jackson	7 M	893	10,980
Jasper	5 P	978	17,064
Jeff Davis	5 C	2,263	1,800
Jefferson	6 P	920	133,391
Jim Hogg	8 B	1,140	4,919
Jim Wells	9 K, 8 B	791	13,456
Johnson	4 L	740	33,317
Jones	3 I	922	24,233
Karnes	8 K	692	23,316
Kaufman	3 M	834	40,905
Kendall	6 J	698	4,970
Kenedy	8 C	1,335	701
Kent	3 H	875	3,851
Kerr	6 J	1,142	10,151
Kimble	6 I	1,301	4,119
King	2 H	867	1,193
Kinney	7 H	1,312	3,980
Kleberg	9 L, 8 C	698	12,451
Knox	2 I	862	11,368
Lamar	2 N	945	48,529
Lamb	2 F	1,022	17,452
Lampasas	5 K	740	8,677
La Salle	8 J	1,561	8,228
Lavaca	7 L	950	27,550
Lee	6 L	562	13,390
Leon	5 M	1,101	19,898
Liberty	6 O	1,160	19,868
Limestone	5 M	974	39,497
Lipscomb	1 D	888	4,512
Live Oak	8 K	1,116	8,956
Llano	5 J	971	5,538
Loving	4 D	753	195
Lubbock	2 F	868	39,104
Lynn	3 F	864	12,372
McCulloch	5 I	1,073	13,883
McLennan	5 L	1,049	98,682
McMullen	8 J	1,302	1,351
Madison	5 M	495	12,227
Marion	3 O	391	10,371
Martin	4 F	904	5,785
Mason	5 J	969	5,511
Matagorda	8 M	1,136	17,678
Maverick	8 H	1,251	6,120
Medina	7 J	1,353	13,989
Menard	5 I	914	4,447
Midland	4 F	887	8,005
Milam	5 L	959	37,915
Mills	4 J	696	8,293
Mitchell	4 H	885	14,183
Montague	2 K	929	19,159
Montgomery	6 N	1,017	14,589
Moore	2 B	921	1,555
Morris	3 O	259	10,028
Motley	2 H	1,030	6,812
Nacogdoches	4 O	1,059	30,290
Navarro	4 M	1,060	60,507
Newton	5 P	889	12,524
Nolan	4 H	880	19,323
Nueces	9 L	775	51,779
Ochiltree	1 C	891	5,224
Oldham	2 A	1,543	1,404
Orange	6 P	363	15,149
Palo Pinto	3 K	968	17,576
Panola	4 O	842	24,063
Parker	3 K	875	18,759
Parmer	1 E	902	5,869
Pecos	5 E	4,134	7,812
Polk	5 O	1,217	17,655
Potter	2 B	934	46,080
Presidio	6 C	3,812	10,154
Rains	3 M	267	7,114
Randall	3 B, 1 F	937	7,071
Reagan	5 G	1,071	3,028
Real	7 I	619	2,197
Red River	2 N	1,039	30,923
Reeves	5 D	2,781	6,407
Refugio	8 L	740	7,691
Roberts	2 C	882	1,457
Robertson	5 M	872	27,240
Rockwell	3 M	149	7,656
Runnels	4 I	1,083	21,821
Rusk	4 O	983	32,484
Sabine	5 P	589	11,908
San Augustine	5 O	622	12,471
San Jacinto	5 N	602	9,711
San Patricio	9 L	676	23,836
San Saba	5 J	1,116	10,273
Schleicher	5 H	1,387	3,166
Scurry	3 H	887	12,188
Shackelford	3 I	947	6,695
Shelby	4 P	833	28,627
Sherman	1 B	935	2,314
Smith	4 N	920	53,123
Somervell	4 K	184	6,016
Starr	9 B	1,348	11,409
Stephens	3 J	925	16,560
Sterling	4 G	948	1,431
Stonewall	3 H	852	5,667
Sutton	6 H	1,521	2,807
Swisher	1 F	898	7,343
Tarrant	3 L	903	197,553
Taylor	4 I	908	41,023
Terrell	6 F	2,635	2,660
Terry	3 F	870	8,883
Throckmorton	3 I	879	5,253
Titus	3 N	398	16,003
Tom Green	5 H	1,454	36,033
Travis	6 K	1,004	77,777
Trinity	5 O	716	13,637
Tyler	5 O	908	11,448
Upshur	3 N	600	22,297
Upton	5 F	1,195	5,968
Uvalde	7 I	1,569	12,946
Val Verde	7 G	3,083	14,924
Van Zandt	3 M	831	32,315
Victoria	8 L	890	20,048
Walker	5 N	791	18,528
Waller	6 M	519	10,014
Ward	5 E	827	4,599
Washington	6 M	628	25,394
Webb	8 A, 9 I	3,219	42,128
Wharton	7 M	1,112	29,681
Wheeler	2 D	896	15,555
Wichita	2 J	604	74,416
Wilbarger	2 I	928	24,579
Willacy	9 C	574	10,499
Williamson	5 K	1,129	44,146
Wilson	7 K	813	17,606
Winkler	4 E	844	6,784
Wise	3 K	883	19,178
Wood	3 N	657	24,183
Yoakum	3 E	879	1,263
Young	3 J	875	20,128
Zapata	8 A	1,040	2,867
Zavala	8 I	1,348	10,349
Total, 254 Counties		262,398	5,824,715

A

Abbott 4 L ... 326
Abell 2 C ...
Aberdeen 1 H, 3 D ... 25
Abernathy 2 F ... 858
Abilene 4 I ... 23,129
Ables 4 B ...
Abney 9 C ... 10
Abram 9 B ... 50
Acala 5 A ... 10
Acampo 3 I ...
Ace 6 O ...
Ackerly 3 F ... 202
Acme 1 I ... 520
Acworth 2 O ... 12
Adamsville 5 K ... 101
Addicks 7 N ...
Addison 3 L ... 40
Adkins 7 K ... 50
Admiral 4 I ... 18
Adobes 7 C ...
Adrian 2 A ... 75
Afton 2 H ... 85
Agnesville 3 P ...
Agua Dulce 9 K ... 101
Agua Nueva 8 B ...
Aguilares 9 J ... 10
Aiken 2 G ... 111
Alamo 9 B ... 1,021
Alamo Alto 5A ... 10
Alanreed 2 C ... 151
Alba 3 N ... 662
Albany 3 I ... 2,422
Albert 6 J ... 50
Albion 2 N ... 10
Aldine 6 N ... 101
Aledo 3 K ... 472
Aleman 5 K ... 40
Alexander 4 K ... 485
Alfalfa 4 A ...
Alfred 9 K ... 75
Algerita 5 J ... 22
Algoa 7 O ... 50
Alhambra 2 C ... 20
Alice 9 K ... 4,239
Alief 7 N ... 35
Allamoore 5 B ... 25
Allen 3 M ... 505
Allenfarm 6 M ... 50
Allenhurst 7 N ...
Alley 2 F ...
Alleyton 7 M ... 202
Allison 2 D ... 10
Alma 4 M ... 252
Almeda 7 N ... 80
Almont 2 O ...
Alpine 6 D ... 3,495
Altair 7 M ... 151
Alta Loma 7 O ... 404
Altavista 8 B ...
Altman 1 B ... 10
Alto 4 O ... 1,051
Altoga 3 M ... 150
Altuda 6 D ...
Alvarado 4 L ... 1,210
Alvin 7 N ... 1,513
Alvord 3 K ... 754
Amanda 7 H ...
Amarillo 2 B ... 43,107
Ambrose 2 M ... 50
Ames 5 K ... 25
Amherst 2 F ... 984
Ammansville 7 L ... 303
Anacacho 7 H ...
Anahuac 7 O ... 505
Anarene 2 J ... 20
Anchor 7 N ... 50
Anchorage 7 J ...
Anderson 6 N ... 505
Andice 5 K ... 10
Andrews 4 E ... 203
Ange 7 I ...
Angeles 4 D ...
Angleton 7 N ... 1,221
Angus 4 M ... 101
Anna 3 M ... 467
Annarose 9 K ...
Annona 2 O ... 426
Ansley 9 B ...
Anson 3 I ... 2,079
Antelope 3 K ... 167
Anti 3 O ...
Anton 2 F ... 404
Appleby 4 O ... 500
Apple Springs 5 O ... 151
Aquilla 4 L ... 504
Arab 4 J ...
Aragon 6 C ...
Arah 3 G ...
Aransas Pass 9 L ... 2,460
Arbala 3 N ... 101
Arcade 4 F ...
Arcadia 7 O ... 303
Archer City 2 J ... 1,512
Arcola 7 N ... 50
Arden 5 H ...
Argo 3 O ... 129
Argyle 3 L ... 240
Arispe 5 B ...
Arlie 1 I ... 10
Arlington 3 L ... 3,688
Armstrong 8 C ...
Arneckeville 8 L ... 75
Arno 4 D ... 10
Arnold 2 M ... 18
Arp 4 O ... 202
Art 6 J ... 25
Artesia Wells 8 I ... 75
Arthur City 2 N ... 202
Arvana 3 F ... 10
Ash 5 N ... 5
Asherton 8 I ... 1,858
Ashland 3 O ... 176
Ashtola 1 G, 3 C ... 25
Ashwood 7 N ... 202
Aspermont 3 H ... 767
Atascosa 7 J ... 25
Ater 5 K ...
Athens 4 M ... 4,342
Atlanta 3 P ... 1,683
Atlas 2 N ... 76
Atlee 9 I ...
Attoyac 4 O ... 65
Atwell 4 J ... 65
Aubrey 3 L ... 439
Audubon 3 K ... 111
Augusta 5 N ... 252
Augustus 3 G ...
Austin 6 K ... 53,118
Austwell 8 M ... 215
Avalon 4 L ... 304
Avery 2 O ... 303
Avinger 3 O ... 510
Avoca 3 I ... 151
Axtell 4 L ... 222
Azle 3 L ... 147

B

Badger 4 E ...
Bagwell 2 N ... 252
Bailey 2 M ... 253
Baileyboro 2 E ... 25
Bainer 2 F ...
Baird 4 I ... 1,961
Baker 2 H ...
Balch 2 F ...
Baldaras 8 B ...
Bald Prairie 5 M ... 25
Baldridge 5 E ...
Ballinger 4 I ... 4,187
Balmorhea 5 D ... 1,225
Bandera 7 J ... 708
Bangs 4 J ... 706
Bankersmith 6 J ... 10
Banquete 9 K ... 35
Bardwell 4 M ... 303
Barker 7 N ... 101
Barksdale 7 H ... 202
Barnes (Trinity Co.) 5 N ... 101
Barnes (Polk Co.) 5 O ...
Barnhart 5 G ... 151
Barrosa 8 B ...
Barry 4 M ... 353
Barstow 5 D ... 468
Bartlett 5 L ... 1,873
Bassett 3 O ... 58
Bastrop 6 L ... 1,892
Batesville 8 L ... 7
Batson 6 O ... 1,010
Battle 5 L ... 114
Bay City 7 N ... 4,070
Bayou 5 P ... 30
Bayside 9 L ... 75
Baytown 7 O ... 1,010
Beard 7 M ...
Beasley 7 N ... 353
Beattie 4 J ... 116
Beaukiss 6 L ... 75
Beaumont 6 P ... 57,732
Bebe 7 L ... 75
Beckville 4 O ... 435
Becton 2 G ... 25
Bedias 5 N ... 505
Beech Grove 5 P ... 15
Bee House 5 K ... 151
Beeville 8 K ... 4,806
Belcherville 2 K ... 85
Belding 5 E ...
Belgrade 6 P ...
Bellaire 7 N ... 390
Bells 2 M ... 438
Bellevue 2 K ... 531
Bellville 6 M ... 1,533
Belmont 7 K ... 101
Belton 5 L ... 3,779
Benarold 5 L ... 252
Benavides 9 K ... 1,900
Ben Bolt 9 K ... 50
Benbrook 3 L ... 30
Benchley 5 M ... 151
Bend 5 J ... 26
Benford 5 O ...
Ben Franklin 2 N ... 303
Benjamin 2 I ... 485
Bennetts 5 M ...
Bennview 8 M ... 25
Benoit 4 I ... 10
Benonine 2 D ...
Benton 7 J ...
Bentonville 9 K ... 50
Ben Wheeler 4 N ... 378
Berclair 8 L ... 303
Bergheim 7 J ... 30
Bergs 7 J ... 60
Bering 6 O ... 60
Berlo 4 I ...
Bernecker 3 H ...
Bernstein 1 C ...
Bertram 6 K ... 505
Bess 9 K ... 20
Bessmay 6 P ... 1,010
Best 5 G ... 757
Bettie 3 O ... 286
Beyersville 6 L ... 101
Biardstown 2 M ... 164
Bigfoot 7 J ... 101
Bighill 5 M ... 83
Big Lake 5 G ... 832
Big Sandy 3 N ... 579
Big Spring 4 G ... 13,731
Bigwells 8 I ... 606
Birch 6 M ... 25
Birome 4 L ... 50
Birthright 3 N ... 85
Bishop 9 K ... 963
Bivins 3 O ... 305
Black 1 E ... 5
Blackfoot 4 N ... 5
Blackwell 4 H ... 505
Blair 4 H ... 25
Blakeney 2 N ... 35
Blanchard 5 O ... 50
Blanco 6 K ... 3,850
Blanconia 8 L ... 25
Bland 5 L ... 63
Blandlake 4 P ...
Blanket 4 J ... 476
Bleakwood 5 P ... 50
Bledsoe 2 E ... 20
Bleiblerville 6 M ... 151
Blessing 8 M ... 505
Blix 5 O ...
Blocker 3 O ...
Bloomburg 3 P ... 440
Blooming Grove 4 M ... 771
Blomington 8 L ... 618
Blossom 2 N ... 650
Blox 5 P ... 505
Bluegrove 2 K ... 242
Blue Ridge 3 M ... 454
Bluff 7 I ...
Bluff Dale 4 K ... 686
Bluffton 5 J ... 50
Blum 4 L ... 403
Bluntzer 9 K ... 25
Board House 6 K ...
Boden 2 B ...
Boerne 7 J ... 1,116
Bogata 2 N ... 505
Boise 2 A ...
Bola 5 B ...
Boling 7 N ... 35
Bolivar 3 L ... 116
Bomarton 2 I ... 585
Bonami 5 P ...
Bonham 3 M ... 5,649
Benita 3 K ... 220
Bono 4 L ... 548
Bonus 7 M ...
Bonway 5 P ...
Bon Wier 5 P ... 303
Booker 1 D ... 495
Boonsville 3 K ... 187
Booth 7 N ... 101
Borach 5 C ...
Borger 2 C ... 6,530
Boston 2 O ... 134
Bounce 4 F ...
Bovina 1 E ... 202
Bowie 2 K ... 3,116
Boxelder 2 O ... 39
Boyce 4 L ... 252
Boyd 3 K ... 342
Boydston 3 C ... 10
Brackettville 7 H ... 1,882
Brad 3 J ... 38
Bradshaw 4 I ... 303
Brady 5 I ... 3,923
Brandon 4 L ... 260
Brashear 3 N ... 303
Bravo 2 A ...
Brazoria 7 N ... 808
Brazos 3 K ... 114
Breckenridge 3 J ... 7,558
Breckwalker 3 J ...
Bremond 5 M ... 1,252
Brenham 6 M ... 5,860
Brice 1 H ... 50
Brickel 1 B ...
Bridgeport 3 K ... 2,461
Bridgetown 2 J ... 101
Briggs 5 K ... 303
Briscoe 2 D ... 10
Brite 6 C ... 10
Britton 4 L ... 303
Broaddus 5 O ... 404
Bronco 3 E ... 25
Bronson 5 P ... 1,210
Bronte 4 H ... 671
Brookeland 5 P ... 505
Brookesmith 5 J ... 68
Brookhaven 5 K ... 30
Brookshire 7 N ... 505
Brookston 2 N ... 303
Broome 4 H ... 10
Brownde 5 P ... 606
Brownfield 3 F ... 1,907
Brownsboro 4 N ... 35
Brownsville 9 C ... 22,021
Brownwood 4 J ... 12,781
Bruceville 5 L ... 505
Brumley 3 O ... 10
Brundage 8 I ... 50
Bruni 8 B, 9 J ... 25
Bryan 6 M ... 7,814
Bryan Mound 8 N ...
Bryans Mill 3 O ... 101
Bryarly 2 O ... 22
Bryson 3 K ... 541
Buck 5 O ... 50
Buckeye 8 N ...
Buckholts 5 L ... 808
Buda 6 K ... 303
Budmatthews 3 I ...
Buenavista 5 E ... 60
Buenos 3 G ...
Buffalo 5 M ... 470
Buffalo Gap 4 I ... 251
Buffalo Springs 2 K ... 116
Bufkin 5 L ...
Buford 4 A ... 25
Bula 2 E ... 10
Bullard 4 N ... 214
Bullis 7 G ...
Buna 6 P ... 404
Bunger 3 J ... 25
Burkburnett 2 J ... 3,281
Burke 5 O ... 303
Burkett 4 I ... 199
Burkeville 5 P ... 808
Burleson 4 L ... 501
Burlington 5 L ... 202
Burnell 8 K ...
Burnet 6 K ... 1,055
Burr 7 M ... 25
Burton 6 M ... 505
Bushland 3 B ... 20
Bustamante 8 A ... 50
Butler 4 M ... 202
Byers 2 K ... 580
Byrum 4 L ... 353
Byrd 8 I ... 50
Byrds 4 J ... 64
Byrne 7 H ...

C

Cabra 7 G ...
Cactus 9 I ... 60
Caddo 3 J ... 1,110
Caddo Mills 3 M ... 606
Cadiz 8 K ... 25
Caesar 8 K ...
Cain City 6 J ... 75
Calallen 9 L ... 25
Caldwell 6 M ... 1,724
Calf Creek 5 I ...
Calgary 4 P ...
Calhoun 7 M ...
Call 6 P ... 252
Callahan 9 I ...
Callan 5 I ...
Callihan 8 K ... 10
Calvert 5 M ... 2,103
Calvert Junction 5 M ...
Calvin 6 L ... 101
Camden 5 O ... 505
Cameron 5 L ... 4,565
Camey 3 L ... 40
Camilla 6 N ... 107
Camp Allison 6 H.
Campbell 3 M ...
Campbellton 8 K ... 50
Camp Ruby 6 O ...
Camp San Saba 5 I ... 181
Camp Springs 3 H ... 50
Camp Verde 7 J ... 25
Camp Wood 7 H ... 505
Canadian 2 D ... 2,068
Candelaria 6 C ... 25
Candlish 8 L ...
Cannon 2 M ... 31
Canton 3 N ...
Canutillo 4 A ... 830
Canyon 1 F, 3 B ... 2,821
Caplen 7 O ...
Capps 1 C ... 20
Capron 3 I ...
Caradan 5 J ... 29
Carbon 4 J ... 463
Carbondale 2 O ... 35
Carey 1 H ... 30
Carlisle 5 N ... 20
Carlos 6 M ... 60
Carlsbad 5 H ... 151
Carlton 4 K ... 162
Carmine 6 M ... 505
Carmona 5 O ... 505
Caro 4 O ... 151
Carpenter 7 K ... 101

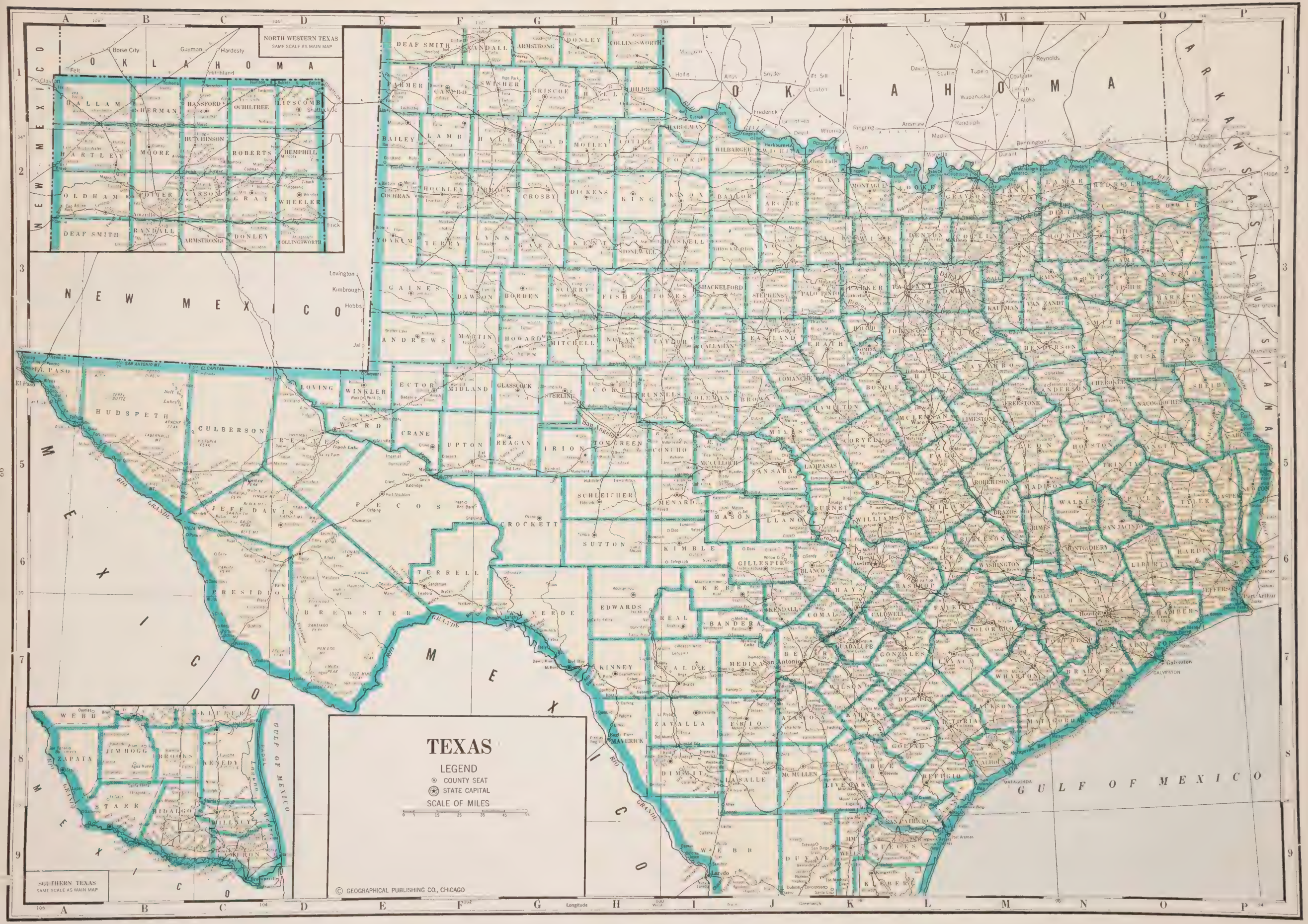
TEXAS
LEGEND
COUNTY SEAT
STATE CAPITAL
SCALE OF MILES
NORTH WESTERN TEXAS
SAME SCALE AS MAIN MAP
SOUTHERN TEXAS
SAME SCALE AS MAIN MAP
© GEOGRAPHICAL PUBLISHING CO., CHICAGO
NEW MEXICO
OKLAHOMA
ARKANSAS
LOUISIANA
GULF OF MEXICO
RIO GRANDE
Longitude West from Greenwich

Carr 8 M........
Carrizo Springs 8 I....2,168
Carrollton 3 L....637
Carta Valley 7 H....20
Carthage 4 O....1,546
Casa Blanca 9 K........
Casa Piedra 7 D....10
Cash 3 M....151
Cason 5 O....505
Cass [illegible]
Castell 6 J....70
Castolon 7 D....10
Castor 5 J........
Castroville 7 J....505
Catarina 8 I....692
Cator 1 C........
Cat Spring 7 M....358
Caviness 2 N....101
Cedar Bayou 7 O....303
Cedar Creek 6 L....303
Cedar Hill 3 L....500
Cedaro Lake 8 N........
Cedar Lane 7 N....10
Cedar Mills 2 L....50
Cedar Park 6 K....25
Cedar Valley 6 K....50
Celeste 2 M....808
Celina 3 L....949
Center 4 P....2,511
Center City 5 K....25
Center Point 6 J....648
Centerville 5 M....388
Centralia 5 O....75
Chacon 9 I........
Chadwick 5 J........
Chalk 2 H....65
Challis 3 F........
Chamberlin 1 B........
Chancellor 6 E....10
Chandler 4 N....630
Chanesa 2 C........
Channing 2 B....480
Chapel Hill 6 M....1,010
Chapman Ranch 9 L........
Chappel 5 J....69
Charco 8 L....252
Charleston 2 N....227
Charlie 2 K....221
Charlotte 8 J....404
Chatfield 4 M....303
Cheapside 7 L....101
Cherokee 5 J....263
Chester 5 O....252
Chesterville 7 M........
Cheyenne 4 E........
Chico 3 K....1,010
Chicota 2 N....214
Childress 1 H....7,163
Chillicothe 2 I....1,610
Chilton 5 L....233
China 6 P....353
China Spring 4 L....216
Chinati 7 C....10
Chireno 5 O....505
Chisholm 3 M....202
Chisja 5 C........
Chita 5 N....75
Chocolate Bayou 7 N....151
Choice 4 P....25
Chorn 3 H........
Chriesman 6 M....101
Christine 8 J....524
Christoval 5 H....549
Cibolo 7 K....303
Cipres 8 B....25
Cisco 4 J....6,027
Cistern 7 L....151
Citrus Grove 8 M....50
Clairemont 3 H....151
Clairette 4 K....221
Clarence 5 H........
Clarendon 1 H, 3 C....2,743
Clareville 8 K....101
Clark 6 O........
Clarkson 5 L........
Clarksville 2 N....2,931
Clarkwood 9 L....40
Claude 3 C....1,035
Clawson 5 O....151
Clay 6 M....151
Clayton 4 O....176
Clear Creek 2 D........
Clearlake 3 M....60
C[illegible] 5 F........
Cleburne 4 L....11,539
Clegg 9 K........
Clemville 7 M....202
Cleo 6 I........
Cleta 1 F........
Cleveland 6 O....1,423
Click 6 J....10
Clifton 4 L....1,370
Climax 5 O....28
Cline 7 H....25
Clint 4 A....252
Clinton 3 M....88
Clodine 7 N....10
Clyde 4 I....702
Coahoma 4 G....620
Coburn 2 D........
Codman 2 C....10
Coldspring 6 O....505
Coleman 4 I....6,077
Collado 5 B........
Collegehill 2 O....30
Collegeport 8 M....202
College Station 6 M....1,010
Colinsville 2 L....670
Colmesneil 5 O....606
Colorado 4....4,669
Colquitt 3 M....106
Coltharpe 5 O........
Columbus 7 M....2,054
Comal 7 K....10
Comanche 4 J....2,438
Combes 9 C....10
Comfort 6 J....807
Commerce 3 M....4,192
Como 3 N....392
Comstock 7 G....202
Comyn 4 J....50
Concan 7 I....20
Concepcion 8 B, 9 J....75
Concho 5 I....15
Concord (Rusk Co.) 4 O....25
Concord (Leon Co.) 5 M....101
Concrete 7 L....26
Cone 2 G....30
Conejo 6 C........
Conlen 1 B....30
Conroe 6 N....2,475
Converse 7 K....151
Conway 2 C....25
Cooks Point 6 M....30
Cookville 3 O....424
Cooledge 4 M....1,169
Cooper 2 N....2,021
Copeville 3 M....242
Coppell 3 L....202
Copperas Cove 5 K....406
Corbet 4 M....176
Cordele 7 M....8
Corlena 1 A........
Corley 2 O....64
Corpus Christi 9 L....27,789
Corrigan 5 O....1,000
Corsicana 4 M....15,195
Coryell 5 K....303
Cost 7 L....151
Cotton Gin 4 M....208
Cottonwood 4 I....266
Cotulla 8 J....3,169
Coughran 8 K........
Coupland 6 L....151
Courtney 6 M....252
Covington 4 L....505
Cozart 4 I........
Crafton 3 K....169
Crandall 3 M....757
Crane 5 F....2,010
Cranell 8 L........
Cranes Mill 7 K....25
Cranfills Gap 4 K....97
Crawford 5 L....491
Crecy 5 O....25
Creedmoor 6 K....25
Creek 5 N........
Cresson 3 K....281
Crestonio 8 B....25
Crete 5 N........
Crisp 4 M....121
Crockett 5 N....4,441
Crosby 6 O....303
Crosbyton 2 G....1,261
Cross (Grimes Co.) 5 M....50
Cross (McMullen Co.) 8 K........
Cross Cut 4 J....79
Crossett 5 F....50
Cross Plains 4 J....1,503
Cross Roads 4 M....20
Crow 3 N....101
Crowell 2 I....1,916
Crowley 3 L....277
Crystal City 8 I....6,610
Crystal Falls 3 J....151
Cuero 7 L....4,737
Cuevitas 8 A........
Culleoka 3 M....151
Cumby 3 N....646
Cundiff 3 K....221
Cuney 4 N....25
Cunningham 2 N....30
Currie 4 M....20
Cushing 4 O....1,600
Cut 5 N........
Cuthand 2 N....96
Cuthbert 4 G....25
Cuvier 2 C........
Cypress 6 N....10
Cypress Mill 6 K....50

D

Dabney 7 H........
Dacosta 8 L....101
Dacus 6 N....101
Daingerfield 3 O....850
Daisetta 6 O....3,010
Dakin 8 J........
Dalberg 5 B........
Dalby Springs 2 O....181
Dale 6 L....202
Dalhart 1 A....4,703
Dallardsville 6 O....25
Dallas 3 L....260,397
Dalmor 1 B....25
Dalton 3 O....25
Dalworth Park 3 L....439
Dalzell 5 J........
Damon 7 N....303
Danbury 7 N....505
Danevang 7 M....10
Daniel 5 N....50
Danube 5 C........
Darling 7 H........
Darnoc 5 J........
Darrouzett 1 G....430
Darwin 9 I....75
Datura 4 M....101
Davilla 5 L....404
Davistown 8 J........
Davy 7 L....25
Dawn 1 F....10
Dawson 4 M....1,181
Dayton 6 O....1,206
Deadwood 4 P....126
Deal 2 B....75
Deanville 6 M....25
De Berry 4 P....123
Decatur 3 K....2,037
DeKalb 2 O....1,023

Delaware 4 J....6
Del Leon 4 J....1,766
Delmita 8 B....50
Del[illegible] 1 L........
Delia 4 M....181
Del Monte 8 I........
Del Rio 7 G....11,676
Delvalle 6 K....25
Delwin 2 H....83
Denhawken 7 K....36
Denison 2 M....13,851
Denning 4 P....35
Dennis 3 K....41
Denton 3 L....9,548
Denton Community 4 I....15
Dentonio 8 I........
Deport 2 N....817
Derby 8 J....50
Dermott 3 G....20
Desdemona 4 J....609
Detroit 2 N....1,210
Devers 6 O....101
Devils River 7 G........
Devine 7 J....1,096
Dewalt 7 N....20
Deweyville 6 P....1,510
Dewville 7 K....56
Dexter 2 L....353
D'Hanis 7 I....404
Dialville 4 N....303
Diboll 5 O....1,363
Dicey 3 K....63
Dickens 2 H....151
Dickinson 7 N....1,010
Dilley 8 J....929
Dilworth 7 L....75
Dime Box 6 L....505
Dimmitt 1 F....830
Dinero 8 K....15
Dinkins 6 M....25
Direct 2 M....303
Dirgin 4 O....25
Dittlinger 7 K....25
Divot 8 I....10
Dix (Midland Co.) 4 F........
Dix (Hidalgo Co.) 8 B........
Dixie 2 L....50
Dixieland 4 D........
Dixon 3 M....84
Dobbin 6 N....202
Dodd City 2 M....370
Dodge 5 N....505
Dodsonville 1 I....430
Dolores 9 I....20
Dome 4 G........
Donie 5 M....19
Donna 9 C....4,107
Doole 5 I....36
Dora 4 H....15
Dorchester 2 M........
Dorras 3 H....25
Dorso 7 G........
Dort 4 G........
Doss 6 J....55
Dothan 4 J....20
Dotson 4 O....20
Doucette 5 O....505
Doud 2 F........
Dougherty 2 G....101
Douglass 4 O....303
Douglassville 3 O....171
Douro 4 E........
Downing 4 J....104
Downsville 5 L....135
Dozier 1 H, 3 D....15
Draw 3 G....25
Driftwood 6 K....10
Dripping Springs 6 K....303
Driscoll 9 K....101
Dryburg 5 P........
Dryden 6 F....25
Dublin 4 K....2,271
Dubose 9 J........
Duffau 4 K....111
Dugger 3 G........
Dull 8 J........
Dumas 2 B....202
Dumont (King Co.) 2 H....25
Dumont (Harris Co.) 7 N........
Duncan 2 B........
Duncanville 3 L....303
Dundee 2 J....404
Dune 3 F........
Dunlap 2 H....100
Dunlay 7 J....101
Dunn 3 G....50
Durango 5 L....2,015
Duster 4 J....317

E

Eagle 7 O....25
Eagle Flat 5 B........
Eagle Lake 7 M....2,343
Eagle Pass 8 H....5,056
Earth 1 F....10
East 9 B........
East Columbia 7 N....404
Easterly 5 M....252
Eastland 4 J....4,641
Easton 4 O....10
Ebony 5 J....114
Eckert 6 J....15
Ecleto 7 K........
Ector 2 M....397
Edcouch 9 C....914
Eddy 5 L....407
Eden 5 I....1,194
Edgar 7 L....50
Edge 5 M....101
Edgewood 3 M....761
Edhube 2 M....39
Edinburg 9 B....4,713
Edith 4 H........
Edleona 4 H........
Edmonds 7 N........
Edna 7 M....1,752
Edom 4 N....303
Edroy 9 K........
Edruvera 5 F........
Edson 4 K........
Egan 4 L....116
Egypt 7 M....101
Elbert 3 J....50
El Campo 7 M....2,034
Elderville 4 O....96
Eldorado 5 H....1,401
Eldridge 7 M....101
Electra 2 J....6,703
Electric City 2 C........
Elena 6 O........
El Gato 9 C........
Elgin 6 L....1,822
Eliasville 3 J....1,010
Elkhart 4 N....705
Ella 9 K........
Ellinger 7 M....221
Elliott 2 J....50
Elmaton 8 M........
Elmendorf 7 K....404
Elmina 6 N....258
Elm Mott 4 L....249
Elmo 3 M....414
Eloise 5 L....20
El Par 9 K........
El Paso 4 A....102,421
Elsa 9 C........
El Sauz 8 B........
Elton 2 H....50
El Toro 8 M........
Elysian Fields 4 P....252
Emberson 2 N....134
Embryfield 5 N........
Emerson 6 E........
Emhouse 4 M....25
Emilee 5 P........
Emory 3 N....810
Encinal 9 I....808
Encino 8 B....50
Energy 4 K....67
Engle 7 L....303
English (Red River Co.) 2 O....92
English (Brazoria Co.) 7 N........
Enloe 2 N....265
Ennis 4 M....7,069
Enochs 2 E....5
Eola 5 H....35
Eolian 3 J....18
Eppler 3 G........
Era 2 L....265
Ero 3 O........
Eskota 3 H....50
Esperanza 6 N....101
Estelline 1 H....950
Etholen 5 B........
Etoile 5 O....101
Eulogy 4 K....93
Eunice (Swisher Co.) 1 G.
Eunice (Leon Co.) 5 N........
Eureka (Navarro Co) 4 M....105
Eureka (Harris Co.) 7 N.
Eustace 4 M....404
Evadale 6 P....303
Evansville 5 M....202
Evant 5 K....505
Everett 2 B........
Evergreen 6 N....50
Everman 3 L....137
Ewelder 9 L........
Ewing 5 O........
Exit 2 A........
Exum 1 B........

F

Fabens 4 A....1,622
Fairbanks 6 N....25
Fairdale 5 P....50
Fairfield 4 M....635
Fairland 6 K....202
Fairlie 3 M....250
Fairmount 5 P....10
Fairy 4 K....118
Falcon 8 A....20
Falfurrias 8 B....2,510
Falls City 8 K....505
Fannett 6 P....75
Fannin 8 L....303
Fargo 2 I....120
Farish 2 C........
Farmers Branch 3 L....303
Farmersville 3 M....1,878
Farmington 8 I....172
Farnsworth 1 C....202
Farrar 5 M....73
Farrsville 5 P....75
Farwell 1 E....606
Fashing 8 K........
Fastrill 4 N....30
Fate 3 M....194
Faught 2 N....101
Fay 5 C........
Fayetteville 6 M....437
Faysville 9 B........
Feely 7 G........
Fentress 7 K....417
Feodora 6 F........
Fernando 9 C........
Ferris 3 M....1,438
Fetzer 6 N....25
Field Creek 5 J....202
Fife 5 I....186
Finlay 5 B........
Fischer Store 6 K....40
Fisk 4 I....35
Fitz 2 B........
Flagg 1 F....10
Flat 5 K....25
Flatonia 7 L....966
Flat Rock 5 F........
Fletcher 6 P....454
Flint 4 N....202
Flomot 2 G....101

Florence 6 K....421
Floresville 8 K....1,500
Flor[illegible] 5 I........
Floyd 3 M....303
Floydada 2 G....2,637
Fluvanna 3 G....378
Flynn 5 M....303
Foard City 2 I....25
Fodice 5 N........
Follett 1 D....655
Follis 1 H........
Fordtran 7 L....75
Forest 5 O....101
Forestburg 2 K....215
Forney 3 M....1,216
Forreston 4 L....235
Fort Bliss 4 A........
Fort Chadbourne 4 H....50
Fort Davis 5 D....674
Fort Griffin 3 I....35
Fort Hancock 5 A....353
Fort McKavett 5 H....137
Fort Quitman 5 B........
Fort Spunky 4 K....36
Fort Stockton 5 E....2,693
Fort Worth 3 L....163,447
Fostoria 6 N....1,505
Fowlerton 8 J....606
Francitas 8 M....303
Frankell 3 J....252
Franklin 5 M....961
Frankston 4 N....1,109
Fred 6 P........
Fredericksburg 6 J....2,417
Fredericksburg Junction 6 J........
Fredonia 5 J....202
Freeport 8 N....3,136
Freer 9 J........
Freestone 5 M....101
Friday 5 N....10
Friendswood 7 O....101
Frijole 4 C....10
Friona 1 E....730
Frio Town 8 I....20
Frisco 3 L....618
Fritch 2 B........
Frost 4 L....748
Fruitland 2 K....148
Fruitvale 3 N....161
Fry 4 J....202
Fulbright 2 N....303
Fulda 2 J........
Fuller 2 D........
Fullerton 6 O........
Fullerville 3 G........
Fulshear 7 N....101
Fuqua 6 O........

G

Gageby 2 D....10
Gail 3 G....127
Gainesmore 8 N....25
Gainesville 2 L....8,913
Galgo 6 C........
Gallatin 4 N....505
Galveston 7 O....52,938
Ganado 7 M....626
Garcias 9 B....50
Garden City 4 G....101
Gardendale 8 J....75
Garden Valley 3 N....220
Garland 3 M....1,584
Garner 3 K....39
Garrett 4 M....163
Garrison 4 O....627
Garwood 7 M....404
Gary 4 O....353
Gasoline 1 G....20
Gatesville 5 K....2,601
Gause 5 M....757
Gavilan 6 E........
Gay Hill 6 M....252
Gaylord 1 D....5
Gem 2 D....75
Geneva 6 P....101
Genebiew 3 H....5
Genoa 7 O....101
Gentry 2 B........
George 5 M....50
Georges Creek 4 K....86
Georgetown 6 K....3,578
George West 8 K....202
Germania 4 F....10
Geronimo 7 K....151
Gewhitt 2 C....60
Gibtown 3 K....164
Giddings 6 L....1,835
Gilchrist 7 O........
Giles 1 H....36
Gillett 7 K....202
Gilliland 2 I....50
Gilmer 3 O....1,963
Gilpin 2 H........
Gindale 6 L....97
Ginger 3 N....151
Girard 3 H....151
Girvin 5 F....15
Gist 6 P........
Gladewater 3 O....565
Gladstell 6 O....505
Glazier 2 D....141
Glen Cove 4 I....30
Glendale 5 N....122
Glenfawn 4 O....262
Glenflora 7 M....707
Glenrio 2 A....10
Glen Rose 4 K....983
Glenwood 3 O....136
Glidden 7 M....404
Glory 2 N....103
Gober 2 M....303
Godley 4 L....378
Gold 6 J........
Golden 3 N....404
Goldfinch 8 J....15
Goldsboro 4 I....101
Goldthwaite 5 J....1,323
Goliad 8 L....1,424
Gonzales 7 L....3,851
Goodland 2 E....5
Goodlett 1 I....114
Goodnight 1 G, 3 C....303
Goodrich 6 O....202
Goose Creek 7 O....5,208
Gordon 3 K....510
Gordonville 2 L....303
Goree 2 I....457
Gorman 4 J....1,149
Gouldbusk 5 I....151
Gozar 5 D........
Graford 3 K....481
Graham 3 J....4,818
Granbury 4 K....996
Grandfalls 5 E....252
Grand Prairie 3 L....1,527
Grand Saline 3 N....1,799
Grandview 4 L....893
Granger 6 L....1,703
Granite Mountain 6 K....126
Grant 5 E....75
Grapeland 5 N....1,027
Grapevine 3 L....931
Grassland 3 G....75
Gravis 9 K........
Graybill 9 C........
Grayburg 6 O....474
Grayton 5 B........
Green 8 K....75
Greenough 2 B........
Greenville 3 M....12,407
Greenvine 6 M....101
Greenwood 3 L....317
Gregory 9 L....404
Gresham 4 N....30
Grice 3 N....20
Grigsby 4 O....50
Grimshaw 3 J........
Grit 5 I....30
Groesbeck 5 M....2,058
Groom 2 C....556
Gross 2 B........
Grosvenor 4 J....143
Groveton 5 O....1,046
Grow 2 H....25
Gruene 7 K........
Grulla 9 B....252
Gruber 1 C....16
Guadalupe 8 L....126
Guajillo 9 K....5
Guda 5 L....25
Guerra 8 A....50
Guffey 6 P....303
Gulon 4 I....18
Gulf 8 N....1,505
Gunsight 3 J........
Gunter 2 L....476
Gustine 4 J....368
Guthrie 2 H....102
Guy 7 N....30

H

Hacienda 7 I........
Hackberry 7 H....75
Hagansport 2 N....126
Hagerman 2 L....151
Hahn 7 M....30
Haide 7 M........
Hale Center 2 F....1,007
Hall 5 J....83
Hallettsville 7 L....1,406
Hallsbille 3 O....464
Hamilton 4 K....2,090
Hamlin 3 H....2,324
Hammond 5 M....101
Hampton 5 O........
Hamshire 6 P....15
Hancock 6 K....10
Handley 3 L....910
Haney 1 F, 3 B........
Hankamer 6 O....202
Hansford 1 C........
Happy 1 F....725
Hardin 6 O....202
Hargill 9 C....454
Harleton 3 O....363
Harlingen 9 C....12,124
Harper 6 I....505
Harriet 5 H....12
Harrold 2 J....352
Hart 1 F....80
Hartburg 6 P........
Hartland 8 B........
Hartley 2 B....161
Harwood 7 L....227
Haskell 3 I....2,611
Haslam 4 P....252
Haslet 3 L....69
Hasse 4 J....250
Hasslers 4 I........
Hatchel 4 I....10
Hawkins 3 N....505
Hawkinsville 8 N........
Hawley 3 I....101
Haymond 6 E........
Hearne 5 M....2,948
Heath 3 M........
Heaton 2 C....161
Hebbronville 8 B....2,410
Hebron 3 L....59
Hedley 1 H....800
Heidenheimer 5 L....251
Helmic 5 O....303
Helotes 7 J....10
Hemphill 5 P....731
Hempstead 6 M....2,010
Henderson 4 O....2,932
Henly 6 K....25
Henrietta 2 K....2,019
Hensley 3 K........
Hereford 1 F....2,458
Hermleigh 3 H....544
Hermosa 5 D........

Herndon 4 H........
Hewitt 5 L....79
Hext 5 I....40
Heyser [illegible]........
Hickory Creek 3 M....50
Hicks 5 L....50
Hicksbaugh 6 O....505
Hico 4 K....1,463
Hidalgo 9 B....630
Higgins 1 D....811
High 2 N....93
Highbank 5 L....101
High Hill 7 L....75
High Island 7 O....101
Hightower 6 O....101
Hijito 7 F........
Hilburn 4 J........
Hill 7 I....65
Hillard 2 C........
Hillister 5 O....101
Hillsboro 4 L....7,824
Hillside 5 B....10
Hills Prairie 6 L....6
Hinckley 2 N....25
Hindes 8 J....25
Hindman 3 F........
Hitchcock 7 O....353
Hitt 1 A........
Hoban 5 D........
Hobson 8 K....151
Hockheim 7 L....101
Hockley 6 N....202
Hodge 5 K........
Holland 5 L....738
Holliday 2 J....786
Hondo 7 J....3,010
Honey Grove 2 M....2,475
Honey Island 6 O....202
Hooks 2 O....101
Hoover 2 C....15
Horger 5 P........
Hortense 5 O....25
Horton 5 P....75
Hoskins 7 N........
Hoskins Junction 7 N........
Hot Springs 7 D....10
Hot Wells 6 B....10
Houston 7 N....292,352
Hobey 6 D....25
Howe 2 M....565
Howland 2 N....505
Howth 6 M....40
Hoyt 3 N....101
Hubbard 4 N....1,852
Huckabay 4 K....212
Hud 3 H........
Huffman 6 O....22
Hulsmith 6 N....252
Hughes Springs 3 O....736
Hull 6 O....1,010
Hulldale 5 H........
Humble 6 N....1,505
Hundley 5 I........
Hungerford 7 M....101
Hunt 6 I....25
Hunter 7 K....75
Huntington 5 O....404
Huntoon 1 D....25
Huntsville 5 N....5,028
Hurdle 5 F........
Hurlwood 2 F....10
Huron 4 L....50
Hutchins 3 M....505
Hutto 6 L....538
Hyatt 6 O........
Hye 6 J....202
Hylton 4 H....188
Hyman 4 G........

I

Iago 7 N....202
Iatan 4 G........
Ibex 3 J....5
Idalou 2 G....537
Ideal 2 B........
Ilka 7 K........
Illinois Bend 2 L....68
Imperial 5 E....25
Inadale 3 H....10
Inari 8 L........
Independence 6 M....202
Indian Creek 5 J....114
Indian Gap 4 J....90
Indio 8 I....10
Industry 6 M....606
Inez 8 M....202
Ingleside 9 L....50
Ingram 6 I....101
Iola 5 M....505
Iowa Park 2 J....2,008
Ira 3 G....85
Iraan 5 F....1,555
Iredell 4 K....576
Ireland 5 K....353
Irene 4 L....269
Iron 6 J........
Ironton 4 N....111
Irving 3 L....731
Irwin 1 B........
Isaacs 2 D........
Iser 5 A........
Isla 5 P....25
Islitas 9 I........
Italy 4 L....1,230
Itasca 4 L....1,664
Ivan 3 J....61
Ivanhoe 2 M....218
Izoro 5 K....25

J

Jacksboro 3 K....1,837
Jacksonville 4 N....6,727
Jacobs 2 H........
James 3 O....45
Jamestown 5 P....50
Jarrell 5 K....202
Jarvis 4 N........
Jasper 5 O....3,410
Jayell 4 I........
Jayton 3 H....623
Jean 3 J....303
Jefferson 3 O....2,329
Jennings 2 N....30
Jensen 8 J........
Jericho 3 C....101
Jermyn 3 K....215
Jester 4 M....10
Jewett 5 M....516
Jimkurn 3 J........
Joaquin 4 P....407
Joel 1 F........
John Lane 5 G........
Johnson City 6 K....404
Johnstone 7 H........
Johnsville 4 K....215
Johntown 2 N....15
Jolly 2 K....63
Jonah 6 L....110
Jonesboro 5 K....381
Jonesville 3 O....252
Joseph 6 N....10
Josephine 3 M....606
Joshua 4 L....818
Josselet 3 I....10
Josserand 5 O........
Jourdanton 8 J....767
Joy 2 K....37
Joyce 9 I........
Jozye 5 N........
Judd 3 K....25
Judkin 4 E....15
Juliff 7 N....50
Junction 6 I....1,415
Juno 6 G....75
Justiceburg 3 G....25
Justin 3 L....497

K

Kaffir 1 F........
Kalgary 2 G....10
Kamey 8 M....25
Kanawha 2 N....5
Karnack 3 P....70
Karnes City 8 K....1,141
Karon 8 K....25
Katemcy 5 I....101
Katy 7 N....404
Kaufman 3 M....2,276
Kearny 8 I........
Keechi 5 N....101
Keene 4 L....424
Keller 3 L....262
Kelly 7 I........
Kelly Field 7 J........
Kellyville 3 O....96
Keltys 5 O....808
Kemah 7 O....101
Kemp 4 M....990
Kemp City 2 J....303
Kempner 5 K....126
Kendalia 6 J....101
Kendleton 7 N....35
Kenedy 8 K....2,610
Kennard 5 N....606
Kennedale 3 L....315
Kenney 6 M....202
Kent 5 C....50
Kerens 4 M....1,435
Kermit 4 E....30
Kerrville 6 J....4,646
Kessler 1 H........
Key 3 O....10
Kickapoo 5 O....101
Kildare 3 O....222
Kilgore 4 O....727
Killeen 5 K....1,260
King (Hartley Co.) 2 A........
King (Coryell Co.) 5 K....101
Kingola 2 J........
Kingsland 6 J....151
Kings Mill 2 C....25
Kingston 2 M....280
Kingsville 9 K....6,815
Kinney 7 H........
Kiomatia 2 N....40
Kirby 7 K....10
Kirbyville 5 P....1,184
Kirkland 1 I....606
Kirtley 6 L........
Kirvin 4 M....238
Kleberg 3 M....353
Klondike 3 N....155
Knapp 3 G....10
Knickerbocker 5 H....10
Knight 6 O....50
Knippa 7 I....151
Knott 4 G....202
Knox City 2 I....904
Kokernot 7 L........
Kola 2 K........
Kopperl 4 L....332
Kosse 5 M....806
Kountze 6 P....227
Kress 1 G....202
Krum 3 L....757
Kurten 5 M....101
Kyle 6 K....606
Kyote 7 J........

L

Lacoste 7 J....404
Ladonia 2 M....1,198
La Fayette 3 O....225
La Feria 9 C....1,594
Lagarto 9 K....101
La Gloria 8 B........
Lagrange 6 L....2,354
Laguna 7 H....10
Lahey 3 F....15
Lalitas 7 D....10
Lake Dallas 3 L....493
Lakeland 6 O........

Laketon 2 D....10
Lake Victor 5 K....252
Lakeview 1 H....[illegible]
La Leona 9 C........
Lamarque 7 O....303
Lamasco 2 M....180
Lamesa 3 F....3,528
Lamkin 4 K....4,010
Lampasas 5 K....2,709
Lancaster 3 L....1,132
Landergin 2 A....15
Landmar 5 G........
Lane 2 A....25
Lane City 7 N....151
Laneville 4 O....169
Langtry 7 G....50
Lannam 4 K....20
Lanier 3 O....25
Lanius 4 I....120
Lantana 9 C........
La Paloma 9 C....20
Lapara 8 K....25
La Porte 7 O....1,277
La Pryor 8 I....505
Laredo 9 I....32,718
Lariat 1 E....25
Lark 2 C....5
Larue 4 N....505
La Sara 9 C....101
Lasca 5 B........
Lassater 3 O....99
Las Vegas 8 I........
Latch 3 N....50
Latexo 5 N....404
Lavernia 7 K....505
La Villa 9 C....101
Lavon 3 M....202
La Ward 8 M....50
Lawn 4 I....339
Lawrence 3 M....75
Lawsonville 4 O....116
Lazare 1 I....26
Lazbuddie 1 E....5
Leaday 5 I....10
League City 7 O....810
Leakey 7 I....161
Leander 6 K....202
Leary 2 O....25
Ledbetter 6 M....303
Lee 2 C........
Leesburg 3 N....303
Leesville 7 K....404
Lelora 2 C....952
Leggett 5 O....303
Legion 6 J........
Lehman 2 E....10
Leigh 3 P....101
Lela 3 D....50
Lelia Lake 1 H....151
Leming 7 J....101
Lemley 3 K........
Lemonville 6 P....303
Lenorah 4 F....10
Lenox 6 D........
Leo 2 L....79
Leona 5 M....75
Leonard 3 M....1,131
Leoncita 6 D........
Leon Junction 5 K....25
Leroy 4 L....252
Lester 1 F, 3 B....25
Levelland 2 F....1,661
Levinson 5 C........
Levita 5 K....202
Lewisville 3 L....855
Lexington 6 L....518
Liberty 6 O....2,176
Liberty Hill 6 K....505
Lider 2 G........
Light 8 I........
Lightner 5 I........
Lillian 4 L....318
Lincoln 6 L....202
Lindale 3 N....743
Linden 3 O....718
Lindenau 7 L....60
Lindsay 2 L....141
Lingleville 4 K....244
Linn 9 B........
Lipan 4 K....303
Lipscomb 1 D....202
Lissie 7 M....70
Littig 6 L....35
Little Chicago 7 L........
Little Elm 3 L....121
Littlefield 2 F....3,218
Little River 6 L....124
Little York 6 N........
Liverpool 7 N....101
Livingston 5 O....1,164
Llano 6 J....2,107
Lobo 5 C....10
Locker 5 J....111
Lockhart 6 K....4,366
Lockney 2 G....1,469
Lockridge 7 N........
Lodi 3 O....176
Lofton 3 G........
Lohn 5 I....83
Lolita 8 M....303
Lometa 5 K....859
London 6 I....202
Lone Grove 5 J....32
Lone Oak 3 M....717
Long Branch 4 O....175
Longfellow 6 E........
Long Mott 8 M....75
Longs 6 O........
Longview 3 O....5,036
Longworth 3 H....176
Loop 3 F....12
Lopeno 8 A....50
Lora 2 D........
Loraine 4 H....750
Lord 1 C........
Lorena 5 L....345
Lorenzo 2 G....738
Los Angeles 8 J....101
Los Ebanos 9 B....202
Los Fresnos 9 C........
Los Indios 9 C....25
Los Machos 9 K........
Los Saenz 9 A....101
Lott 5 L....921
Lou 3 F....25
Louetta 6 N....15
Louise 7 M....303
Lovelady 5 N....502
Loving 3 J....99
Lowake 5 H....10
Lozier 6 F........
Lubbock 2 F....20,520
Luckenbach 6 J....20
Lueders 3 I....262
Lufkin 5 O....7,316
Luling 7 K....5,964
Lund 6 L....10
Lusk 3 J....20
Luther 4 G....5
Luzon 3 H....15
Lyford 9 C....795
Lyons 6 M....505
Lyra 3 J....303
Lytle 7 J....706
Lytton Springs 6 L....202

M

McAdoo 2 G....10
McAllen 9 B....9,172
McBride 2 C........
McCamey 5 F....3,446
McCaulley 3 H....202
McConnell 3 I........
McCoy (Kaufman Co.) 3 M....63
McCoy (Atasco Co.) 8 K....10
McDade 6 L....606
McFaddin 8 L....75
McGregor 5 L....2,043
McKees 7 G........
McKinney 3 M....7,307
McLean 2 D....1,518
McLennan 4 J........
McMahan 7 L....65
McNary 5 A....75
McNeil 6 K....126
McQueeney 7 K....50
Mabank 4 M....963
Mabelle 2 J....58
Macdona 7 J....101
Macedonia 6 O....15
Mackay 7 M........
Macune 5 P....50
Madden 5 A........
Madera Springs 5 D........
Madero 9 B....50
Madisonville 5 N....1,298
Madras 2 O........
Magenta 2 B........
Magnet 7 N....50
Magnolia (Jasper Co.) 5 P....50
Magnolia (Montgomery Co.) 6 N....404
Magnolia Beach 8 M....15
Magnolia Park 7 N........
Magoun 1 D........
Mahl 4 O....50
Mahon 4 O........
Malakoff 4 M....2,170
Mallard 2 K....116
Malone 4 L....492
Maloney 4 K........
Malta 2 O....252
Malvado 6 F........
Manchaca 6 K....70
Manchester 2 N....148
Mangum 4 J........
Manheim 6 L....50
Mankins 2 J....83
Manning 5 O....1,010
Manor 6 L....654
Mansfield 3 L....636
Manson 7 M........
Manvel 7 N....151
Maples 2 J........
Marathon 6 D....760
Marble Falls 6 K....865
Marfa 6 C....3,908
Margaret 2 I....101
Marie 4 H....20
Marietta 3 O....125
Marion 7 K....505
Mariscal 7 E........
Marjorie 6 L........
Markham 7 M....404
Markley 3 J....46
Marlin 5 L....5,333
Marquez 5 M....707
Mars 4 N....83
Marshall 3 O....16,193
Mart 5 L....2,853
Martindale 7 K....505
Martins Mills 4 N....58
Martinsville 4 O....101
Maryneal 4 H....101
Marysville 2 L....163
Mason 6 I....1,210
Massey Lake 4 M....20
Masterson 2 B........
Matador 2 H....1,302
Matador Junction 2 H........
Matagorda 8 N....1,010
Mathis 9 K....505
Matinburg 3 N....149
Matlock 1 A........
Matthews 7 M....101
Maud 2 O....505
Maudlowe 8 M....50
Mauriceville 6 P....50
Maurin 7 L....40
Maverick 4 H....69
Maxey 2 N....75
Maxon 6 E........

Maxwell 7 K....262
May 4 J....417
Maydelle 4 N....151
Mayer 2 B........
Mayfield 4 L........
Mayflower 5 P....25
Maynard 6 N....101
Mayotown 4 O....505
Maypearl 4 L....410
Maysfield 5 L....125
Meadow 3 F....324
Medicine Mound 2 I....212
Medill 2 N....101
Medina 7 J....202
Megargel 2 J....812
Melissa 3 M....505
Melon 8 J....101
Melrose 4 O....151
Melvin 5 I....202
Memphis 1 H....4,252
Menard 5 I....1,965
Mendota 2 D........
Mercedes 9 C....6,610
Mercury 5 J....493
Mereta 5 H....10
Meridian 4 K....759
Merit 2 M....454
Merkel 4 I....1,848
Mertens 4 L....333
Mertzon 5 H....684
Mesa 6 M....101
Mesquite 3 M....729
Metz 4 E........
Mexia 4 M....6,555
Meyersville 8 L....151
Miami 2 D....948
Mica 5 B........
Mickey 2 G....25
Mico 7 J....35
Micolithic 5 B........
Middleton 5 N....50
Middle Water 2 A....25
Midfield 8 M....151
Midland 4 F....5,484
Midlothian 4 L....1,168
Midway (Upshur Co.) 3 O....10
Midway (Madison Co.) 5 N....506
Midyet 4 P....101
Mifflin 8 C........
Mikeska 8 K....101
Milam 6 P....101
Milano 6 L....505
Milburn 5 J....286
Miles 5 H....972
Milford 4 L....747
Miller Grove 3 N....202
Millersview 5 I....101
Millett 8 J....252
Millican 6 M....303
Millsap 3 K....808
Milton 2 N....303
Milvid 6 O........
Mims 7 N........
Minden 4 O....225
Mineola 3 N....3,304
Mineral 8 K....151
Mineral Wells 3 K....5,986
Minerva 5 L....50
Mingus 3 J....1,110
Mirando City 9 J....990
Mission 9 G....5,119
Missouri City 7 N....101
Mobeetie 2 D....353
Mofeta 6 F........
Moline 5 K....35
Monahans 5 E....816
Monington 4 N........
Monkstown 3 M....173
Monroe 2 F....25
Montague 2 K....286
Montalba 4 N....50
Mont Belvieu 6 O....101
Monte Christo 9 B........
Montell 7 I....75
Monteola 8 K....50
Montgomery 6 N........
Monument 5 G........
Moody 5 L....1,014
Moore 7 J....353
Morales 7 M....50
Moran 3 J....906
Morgan 4 K....515
Morgan Mill 4 K....263
Morita 4 G........
Morrill 4 O....101
Morris Ranch 6 J....75
Morse 1 C....10
Morton 2 E....25
Moscow 5 O....202
Mosheim 5 K....101
Moss Bluff 6 O....50
Moulton 7 L....808
Mound 5 K....38
Mountain Home 6 I........
Mount Calm 4 L....603
Mount Enterprise 4 O....660
Mount Lucas 8 K........
Mount Pleasant 3 O....3,541
Mount Selman 4 N....505
Mount Sharp 6 K........
Mount Sylvan 3 N....183
Mount Vernon 3 N....1,220
Mud 6 K........
Muenster 2 L....454
Muldoon 7 L....202
Muleshoe 2 E....779
Mullin 5 J....459
Mumford 6 M....151
Munday 2 I....1,318
Munger 4 M....20
Murchison 4 N....374
Murdo 2 B........
Murphy 3 M....151
Murray 3 J....86
Myra 2 L....378
Myrtle 7 N........
Myrtle Springs 3 N....353

N

Nacogdoches 4 O....5,686
Nada 7 M....151
Nancy 5 O....110
Naples 3 O....842
Narcisso 2 H........
Nash (Bowie Co.) 2 P....486
Nash (Ellis Co.) 4 L....25
Natalia 7 J........
Navarro 4 M....75
Navasota 6 M....5,128
Navidad 7 M....28
Nazareth 1 F....58
Nechanitz 6 M....25
Neches 4 N....404
Nederland 6 P....1,510
Nederland Junction 6 P........
Needville 7 N....505
Neff 4 J........
Negley 2 N....25
Nemo 4 K....48
Neuville 4 P....303
Nevada 3 M....386
Newark 3 L....344
New Baden 5 M....151
New Berlin 7 K....101
New Boston 2 O....949
New Braunfels 7 K....6,241
Newby 5 M....101
New Caney 6 N....151
Newcastle 3 J....1,155
New Home 3 F....10
Newlin 1 H....202
Newman 4 A....10
Newport 2 K....282
New Salem 4 O....181
Newsome 3 N....166
Newton 5 P....808
New Ulm 6 M....505
New Waverly 6 N....606
New Willard 5 O....706
Niblock 5 I........
Niederwald 6 K....101
Nigton 5 O....10
Nimrod 4 J....50
Nineveh 5 N....151
Nixon 7 K....1,037
Nocona 2 K....2,352
Noelette 2 C....30
Noland 4 H....10
Nolanville 5 K....134
Noleda 9 K........
Nome 6 O....404
Noonan 7 J........
Noonday 4 N....56
Nopal (Presidio Co.) 6 D........
Nopal (Dewitt Co.) 7 L....75
Nora 7 H........
Nordheim 8 L....400
Norias 8 C........
Normangee 5 M....868
Normanna 8 K....101
Norse 4 K....89
Northfield 2 H....25
Northfork 2 D........
North Hidalgo 9 B........
North Pleasanton 8 J....369
North Roby 3 H....50
Northrup 6 L....50
North Zulch 5 M....404
Norton 4 H....50
Norway 9 K........
Notla 2 D....5
Nottawa 7 M........
Novice 4 I....202
Noxville 6 I........
Nuecestown 9 L........
Nugent 3 I....71
Nursery 8 L....101

O

Oakalla 5 K....181
Oak Grove 2 O....89
Oakhurst 5 N....505
Oakland 7 M....202
Oakville 8 K....353
Oakwood 5 N....888
Obi 7 H........
O'Brien 3 I....303
Ochoas Ranch 7 C........
Ocotillo 7 C........
Odell 1 I....424
Odem 9 L....842
Odessa 4 F....2,407
O'Donnell 3 F....1,010
Odlaw 7 H........
Oenaville 5 L....196
Ogg 1 F........
Ogles 5 K........
Oglesby 5 L....363
Oil City 2 C........
Oilfield 7 K........
Oilla 6 P........
Oil Springs 5 O........
Oilton 9 J....30
Ojuelas 8 A, 9 J........
Oklaunion 2 J....254
Okra 4 J....40
Olden 4 J....505
Oldenburg 6 M....75
Old Glory 3 H....75
Oletha 5 M....76
Olga 7 J........
Olivia 8 M....50
Ollie 5 O........
Olmito 9 C....75
Olmos 8 H........
Olney 3 J....4,132
Olton 2 F....684
Omaha 3 O....505
Omega 3 O........
Omen 4 N....151
Onalaska 5 N....1,255

Updyke 2 F........
Oplin 4 I....101
Oran 3 K....212
Orange 6 P....7,913
Orangefield 6 P....1,010
Orange Grove 9 K....303
Orchard 7 N....202
Ore City 3 O....505
Oriana 3 H....4
Orient 4 H....10
Orla 4 D....10
Orth 3 J....45
Orvil 9 I........
Osage 5 K....20
Osceola 4 L....404
Osman 7 F........
Otey 7 N........
Ottine 7 L....101
Otto 5 L....1,010
Ovalo 4 I....303
Overton 4 O....426
Ovilla 3 L........
Owego 5 E........
Owens 4 J....137
Ozona 6 G....1,210

P

Pacino 8 I........
Paducah 2 H....2,741
Paige 6 L....404
Paint Rock 5 I....754
Paisano 6 D........
Palacios 8 M....1,313
Palestine 4 N....11,429
Palito Blanco 9 K....20
Palm 8 I........
Palmer 4 M....758
Paloduro 1 G........
Paloma 8 H........
Palo Pinto 3 K....486
Paluxy 4 K....165
Pampa 2 C....10,452
Pancho 4 A........
Pandale 6 G........
Pandora 7 K....202
Panhandle 2 C....2,038
Panna Maria 8 K....75
Papalote 8 L....50
Paradise 3 K....525
Paris 2 N....15,649
Parker 4 L....86
Park Place 7 N........
Parks 3 J....707
Park Springs 3 K....322
Parmerton 1 E........
Parnell 1 H....25
Parsons 3 K........
Pasadena 7 N....1,646
Pasche 5 I....25
Pastura 3 H........
Patonia 5 O........
Patricia 3 F....10
Patrole 4 D........
Patroon 4 P....252
Pattison 6 N....101
Patton 7 O........
Pattonville 2 N....252
Pauls Valley 6 O........
Pavo 7 H........
Pawnee 8 K....5
Paxton 4 P....10
Peacock 3 H....353
Pearl 5 K....75
Pearland 7 N....151
Pearsall 8 J....2,540
Pear Valley 5 I....45
Peaster 3 K....313
Pecan Gap 2 N....505
Pecos 5 D....3,304
Pedigo 5 P....151
Peeler 5 N........
Peerless 3 N....151
Pelly 7 O....3,452
Pendell 4 L........
Pendleton 5 L....212
Penelope 4 L....404
Peniel 3 M....367
Penitas 9 B....101
Pennington 5 N....252
Pep 2 E....10
Percilla 5 N....50
Perdiz 6 D........
Perico 1 A....30
Perley 2 E........
Perrin 3 K....222
Perry 5 L....404
Perry Landing 7 N........
Perryton 1 C....2,824
Personville 4 M....104
Pescadito 9 I........
Peters 6 M....126
Petersburg 2 G....548
Petrolia 2 K....806
Petteway 5 M....151
Pettus 8 K....151
Petty 2 N....505
Pflugerville 6 K....505
Phair 7 N........
Pharr 9 B....3,225
Pheasant 8 M........
Phelan 6 L........
Phelps 5 N....202
Phillips 1 B....505
Pickens 4 M....10
Pickett 4 M....75
Pickton 3 N....505
Pickwick 3 J....46
Pidcoke 5 K....202
Piedmont 6 M....101
Pierce 7 M....101
Pike 2 M....173
Pilgrim 7 L....25
Pilotgrove 2 M....194
Pilot Point 3 L....1,104
Pinckney 5 O....60
Pine 3 O....55
Pine Hill 4 O....253
Pinehurst 6 N....50
Pineland 5 P....1,505
Pioneer 4 J....1,500
Pinto 7 H........
Pipecreek 7 J....25
Pirtle 4 O....82
Pisek 6 M........
Pittsbridge 6 M....20
Pittsburg 3 O....2,687
Placedo Junction 8 M....101
Placid 5 J....111
Plains 3 E....151
Plainview 2 G....8,834
Plano 3 M....1,554
Plantersville 6 N....202
Plaska 1 H....20
Plata 7 C........
Plateau 5 C........
Pleasanton 8 K....1,018
Pledger 7 N....252
Plemons 2 C........
Pless 9 C........
Pluck 5 O........
Plum 6 L....202
Point 3 M....505
Pointblank 6 N....75
Point Isabel 9 D....1,190
Polar 3 G....10
Pollok 5 O....101
Polvo 5 A........
Pomeroy 2 C........
Ponder 3 L....84
Pone 4 O....25
Pontotoc 5 J....303
Poolville 3 K....515
Porfirio 9 C........
Portales 7 C........
Port Arnsas 9 L....50
Port Arthur 6 P....50,902
Port Bolivar 7 O....101
Porters 6 N........
Porterville 4 D........
Portland 9 L....303
Port Lavaca 8 M....1,365
Port Neches 6 P....2,327
Port O'Connor 8 M........
Port Sullivan 5 M........
Porvenir 6 C........
Posey 2 F....20
Post 3 G....1,668
Postoak 8 K....113
Poteet 7 J....1,231
Poth 7 K....303
Potosi 4 I........
Pottsboro 2 M....358
Pottsville 4 K....177
Powderly 2 N....63
Powell 4 M....505
Poynor 4 N....202
Prague 8 M........
Praha 7 L....101
Prairie Hill 4 M....505
Prairie Lea 7 K....288
Prairie View 6 M........
Prairieville 4 M....50
Premont 8 B....606
Presidio 7 C....1,200
Preston 2 M....142
Priddy 4 J....27
Pride 3 F....20
Primera 9 C........
Princeton 3 M....455
Pringle 2 C....20
Pritchell 3 O....247
Proctor 4 J....328
Progress 1 E....20
Prospect 2 K....20
Prosper 3 L....287
Provident City 7 M....101
Pueblo 4 J....18
Pulliam 7 I........
Pumpville 6 F........
Purdon 4 M....308
Purley 3 N....151
Purmela 5 K....126
Purves 4 K....119
Putnam 4 J....601
Pyote 5 E....1,097
Pyramid 4 H........
Pyron 3 H....25

Q

Quail 1 H....75
Quanah 1 I....4,464
Quebec 6 C........
Queen City 3 O....321
Quemado 8 H........
Quihi 7 J....50
Quinlan 3 M....513
Quinn 6 P........
Quintana 8 N........
Quitaque 1 G....945
Quitman 3 N....808
Quito 5 E........

R

Rachal 8 B........
Radium 3 I....30
Ragley 4 O........
Ragtown 2 N....13
Rainbow 4 K....114
Ralls 2 G....1,366
Ramirez 8 B........
Ramirito 8 B........
Ramsdell 3 D........
Randado 8 B........
Randolph 2 M....323
Ranger 4 J....6,208
Rangerville 9 C........
Rankin 5 F....935
Ratcliff 5 N....2,000
Ratler 5 J........
Ravenna 2 M....234
Rayburn 6 O....25
Raymondville 9 C....2,048

Raywood 6 O....101
Razor 2 N....26
Rea[illegible] 5 L....[illegible]
Reagan Wells 7 I........
Reagor Springs 4 L....25
Realitos 9 J....352
Rebecca 5 P........
Record 1 B........
Red Barn 5 F....25
Redford 7 C....25
Red Rock 6 L....353
Red Springs 2 I....38
Redwater 3 O....260
Reeds 4 O........
Reese 4 N....101
Reeves 5 D........
Refugio 8 L....2,036
Regency 5 J....38
Regna 8 I........
Rehm 2 A........
Reilly Springs 3 N....303
Reiser 9 J........
Reklaw 4 O....252
Renner 3 M....303
Rhineland 2 I....75
Rhome 3 L....404
Rhonesboro 3 N....357
Ricardo 9 K....20
Rice 4 M....591
Richards 6 N....505
Richardson 3 L....629
Richland 4 M....541
Richland Springs 5 J....492
Richmond 7 N....1,432
Ridge 5 M....15
Ridgeway 3 N....151
Riesel 5 L....270
Ringgold 2 K....420
Rio Frio 7 I....75
Riogrande 9 B....[illegible]
Rio Hondo 9 C....[illegible]
Riomedina 7 J....75
Riovista 4 L....463
Ripley 3 N....50
Rising Star 4 J....1,163
Riverdale 8 L....50
Riverside 6 N....303
Riverton 4 D........
River View 2 O....75
Riviera 8 C....404
Roane 4 M....151
Roanoke 3 L....414
Roans Prairie 6 N....101
Roaring Springs 2 H....405
Robert Lee 4 H....490
Robstown 9 L....4,183
Roby 3 H....801
Rochelle 5 J....620
Rochester 3 I....562
Rockdale 6 L....2,204
Rock Island 7 M....606
Rockland 5 O....303
Rockledge 3 C........
Rockport 9 L....1,140
Rocksprings 6 H....998
Rockwall 3 M....1,069
Rockwood 5 I....202
Rocky Branch 3 O....50
Roeder 3 O....55
Roganville 5 P....606
Rogers 5 L....1,032
Roma 9 A....1,010
Romayor 6 O....101
Romero 2 A....10
Romney 4 J....20
Rona 7 G........
Roosevelt 6 H....25
Ropesville 2 F....606
Rosalie 2 N....25
Rosanky 6 L....252
Roscoe 4 H....1,250
Rosebud 5 L....1,564
Rosenberg 7 N....1,935
Rosenfield 6 E........
Rosewood 3 N....257
Rosharon 7 N....25
Ross 4 L....52
Rosser 4 M....353
Rosston 2 L....333
Rossville 7 J........
Roswell 4 L....25
Rotan 3 H....1,631
Round Lake 6 P........
Round Mountain 6 K....101
Round Rock 6 K....1,178
Round Timber 2 J....50
Round Top 6 M....132
Roundup 2 F........
Rowden 4 I....25
Rowena 5 H....505
Rowlett 3 L....109
Roxana 2 C....10
Roxton 2 N....909
Royse City 3 M....1,128
Royston 3 H....75
Rubio 6 C........
Ruby 5 O........
Rucker 4 J....66
Rudolph 8 C........
Rufus 4 J........
Ruidosa 6 C....25
Rule 3 I....1,087
Ruliff 6 P....101
Run 9 C........
Runge 8 K....1,134
Running Water 1 F....18
Rural Shade 4 M....75
Rusk 4 N....3,869
Russell 5 N....25
Russellville 2 H........
Rutersville 6 M....101
Ryals 6 N........
Ryan 6 C........
Rye 6 O........
Rylie 3 M....30

S

Sabinal 7 I....1,586
Sabine 7 P....404
Sabine Pass 6 P....366
Sabinetown 5 P....20
Sacul 4 O....252
Sadler 2 L....404
Saenz 8 B 9 J........
Sagerton 3 I....303
Saginaw 3 L....104
Saint Francis 2 B....25
Saint Hedwig 7 K....202
Saint Jo 2 L....960
Saint Paul 9 L....50
Salado 5 L....475
Salem 7 L........
Salesville 3 K....114
Salineno 9 A....101
Salmon 5 N....10
Salt Gap 5 I....10
Saltillo 3 N....252
Samfordyce 9 B....75
Sample 7 L....50
San Angelo 5 H....25,304
San Antonio 7 J....231,545
Sanatorium 5 H....455
San Augustine 4 P....1,247
San Benito 9 C....10,789
Sanchez 9 I........
Sanco 4 H....15
Sanderson 6 F....1,880
Sandflat 3 N....10
Sand Hills 4 E........
Sandia 9 K....202
San Diego 9 K....3,025
Sandlake 4 M....10
Sandow 6 L........
Sandy 6 J....10
Sandy Point 7 N....202
San Elizario 4 A....842
San Felipe 7 M....313
Sanford 2 C....60
San Gabriel 6 L....101
Sanger 3 L....1,119
San Jose 7 J....50
San Juan 9 B....1,615
San Manuel 8 B........
San Marcos 6 K....5,134
San Martine 5 C........
San Partricio 9 K....101
San Perlita 9 C........
San Saba 5 J....2,240
Santa Anna 4 I....1,883
Santa Cruz (Duval Co.) 8 B, 9 J........
Santa Cruz (Starr Co.) 9 B........
Santa Elena 8 B....16
Santa Isabel 9 I........
Santa Margarita 9 C........
Santa Maria 9 C....101
Santa Monica 9 C........
Santander 9 C........
Santa Rita 5 G....28
Santa Rosa 9 C....737
Santo 3 K....505
San Ygnacio 8 A....202
Saragosa 5 D....25
Saratoga 6 O....1,010
Sardis 4 L....151
Sargent 8 N....23
Sarita 8 C....202
Saron 5 N....101
Saspamco 7 K....202
Satin 5 L....10
Sattler 7 K....25
Saturn 7 L....50
Savoy 2 M....284
Sayersville 6 L....50
Scallorn 5 J....25
Scalp Creek 5 I........
Schattel 8 J........
Schertz 7 K....353
Schroeder 8 L....25
Schulenberg 7 L....1,604
Schwertner 5 L....101
Scotland 2 J....31[illegible]
Scottsville 3 O....50
Scranton 4 J....153
Scroggins 3 N....25
Scurry 3 M....404
Sea Breeze 7 P........
Seabrook 7 O....202
Seadrift 8 M....413
Seagoville 3 L....605
Seagraves 3 E....505
Sealy 7 M....2,010
Seattle 5 K....10
Sebastian 9 C....75
Security 6 N....101
Sedwick 3 J....50
Segno 6 O....10
Segovia 6 I....10
Seguin 7 K....5,225
Seilts 8 B....10
Selfs 2 M....25
Selman 7 K........
Seminole 3 E....303
Seymour 2 I....2,626
Shady Grove 3 N....20
Shafter 7 C....530
Shafter Lake 4 E........
Shallowater 2 F....202
Shamrock 2 D....3,780
Shannon 2 K....118
Sharp 6 L....25
Shaufler 4 H........
Sheffield 6 F....125
Shelbyville 4 P....303
Sheldon 6 O....50
Shepherd 6 O....505
Sheridan 7 M....151
Sherlock 1 D........
Sherman 2 M....15,686
Sherwood 5 H....101
Shields 5 I....25
Shiner 7 L....1,372
Shiro 6 N....505
Shive 5 K....64

Shockley 4 K........
Shumla 7 G........
S[illegible] 1 J....123
Sierra Blanca 5 B....760
Siloam 2 O....75
Silsbee 6 P....3,510
Silver 4 H....10
Silver Lake 3 N....60
Silverton 1 G....873
Silver Valley 4 I....67
Simmons 8 K....35
Simms 2 O....50
Simonton 7 N....101
Simstown 9 K........
Singleton 6 M....151
Sinton 9 L....1,829
Sipe Springs 4 J....580
Sisk 5 D........
Sisterdale 6 J....50
Sivells Bend 2 L....79
Skeen 3 F........
Skellytown 2 C....155
Skidmore 8 K....855
Slaton 2 G....3,869
Slayden 7 L....202
Slide 2 F........
Slidell 3 L....277
Slocum 4 N....15
Small 5 B....101
Smiley 7 L....606
Smith Ferry 5 P........
Smithfield 3 L....138
Smithland 3 O....202
Smith Point 7 O....60
Smithville 6 L....3,290
Smyer 2 F....64
Sneedville 2 H....114
Snipe 7 N....15
Snook 6 M....75
[illegible]....[illegible]
Socorro 4 A....[illegible]
Soda 5 O....15
Solo 4 F........
Somerset 7 J....505
Somerville 6 M....2,287
Sommer 2 I........
Sonora 6 H....1,942
Sourlake 6 O....3,040
South Bend 3 J....[illegible]
South Houston 7 N....[illegible]
Southland 3 G....[illegible]
Southmayd 2 L....252
Southmost 9 C........
South Plains 2 G....127
S. San Antonio 7 K....2,708
Southton 7 K....20
Spanish Fort 2 K....260
Spann 1 B........
Sparenberg 3 F....75
Spearman 1 C....1,560
Spicewood 6 K....101
Splendora 6 O....101
Spofford 7 H....101
Spring 6 N....606
Spring Branch 6 K....25
Spring Creek 3 J....132
Springdale 3 P....75
Springlake 1 F....10
Springtown 3 K....720
Sprinkle 6 K....10
Spur 2 H....1,883
Spurger 5 P....505
Spurlin 4 K........
Stacy 5 I....196
Stafford 7 N....50
Stamford 3 I....4,083
Standart 7 H........
Stanton 4 F....1,379
Staples 7 K....101
Star 5 K....173
Steepcreek 5 P....252
Steiner 4 L........
Stephen Creek 6 N........
Stephenville 4 K....3,944
Sterley 2 G....89
Sterling City 4 G....890
Sterrett 4 L....75
Stevens 1 B....10
Stevenson 5 A........
Stewards Mill 4 M....66
Stewart 2 H........
Stiles 5 G....75
Stinnett 2 C....368
Stockdale 7 K....696
St[illegible] 3 O....20
Stone 5 I........
Stoneburg 2 K....113
Stoneham 6 N....202
Stonepoint 3 M....77
Stoner 8 K........
Stonewall 6 J....202
Stout 3 N....122
Stowell 6 P....252
Stranger 5 M....108
Stratford 1 B....873
Strawn 3 J....1,429
Streeter 6 I....101
Streetman 4 M....510
String Prairie 6 L........
Strobel 6 D........
Stryker 5 O....10
Stubbs 4 M....93
Sublime 7 M....151
Sudan 2 F....1,014
Sugar Land 7 N....1,010
Suggs 5 G........
Sullivan 7 K........
Sulphur 2 P........
Sulphur Bluff 3 N....303
Sulphur Springs 3 N....[illegible]
Summerfield 1 F....126
Sumner 2 N....252
Sunland 8 K........
Sunny Side 6 M....101
Sunset 2 K....638
Sutherland Springs 7 K....404
Swan 4 N....151
Swastika 2 F........
Swearingen 2 H....116
Sweden 9 K........
Sweeny 7 N....303
Sweet Home 7 L....303
Sweetwater 4 H....10,844
Swenson 3 H....176
Swift 4 O....126
Sylvania 8 L........
Sylvester 3 H....382

T

Tabor 5 M....30
Tacoma 4 O....10
Tadmor 5 N........
Taft 9 L....1,792
Tahoka 3 F....1,619
Talton 7 M....5
Talco 2 N....353
Talpa 4 I....233
Tamina 6 N....50
Tampico 1 H....25
Tanglewood 6 L....75
Tankersly 5 H....20
Tarpley 7 I....25
Tarrant 3 L....25
Tarzan 4 F....10
Tascosa 2 B....25
Tatum 4 O....422
Taylor 6 L....7,469
Teague 4 M....3,606
Tech 2 F........
Teck 6 K........
Tehuacana 4 M....412
Tejon 9 C........
Telegraph 6 I....25
Telephone 2 M....99
Telferner 8 L....75
Tell 1 H....101
Temple 5 L....15,332
Tenaha 4 P....591
Tennessee Colony 4 N....50
Tennyson 4 H....50
Terlingua 7 D........
Terrell 3 M....8,794
Terry 6 P....40
Tesnus 6 E........
Texarkana 2 P....16,602
Texas City 7 O....3,534
Texhoma 1 B....300
Texhoma City 2 J....217
Texla 6 P....202
Texline 1 A....711
Texon 5 F....1,130
Thalia 2 I....50
The Grove 5 L....106
Thicket 6 O........
Thomas 3 O....232
Thomaston 8 L....75
Thompsonville 8 A........
Thorndale 6 L....1,002
Thorndike 2 D........
Thornton 5 M....739
Thorp Spring 4 K....419
Thrall 6 L....426
Three Rivers 8 K....1,275
Thrift 2 J....30
Thrifty 4 J....54
Throckmorton 3 I....1,133
Thurber 4 K....5,990
Thurston 6 F........
Tierra Alta 5 H........
Tiffin 4 J....55
Tilden 8 J....352
Time 4 P........
Timon 9 K........
Timpson 4 O....1,646
Tinaja 6 D........
Tioga 2 L....580
Tira 3 N....202
Tisdale 6 K........
Titley 6 D........
Tivoli 8 M....353
Tokio 3 E....15
T[illegible] 4 K....318
Tolbert 2 I....227
Toledo 5 P........
Tomball 6 N....151
Tom Bean 2 M....232
Tomburnett 2 J........
Tomlinson 5 K........
Tool 4 M....75
Toomey 4 O....30
Topsey 5 K....101
Torbert 5 B........
Torcer 5 B........
Tornillo 5 A....101
Toronto 6 D........
Tosca 6 J........
Tow 5 J....50
Townbluff 5 P....40
Toyah 5 D....553
Toyahvale 5 D....25
Tracy 6 L....35
Travis 5 L....303
Travis Peak 6 K........
Trawick 4 O....101
Tredway 3 G....10
Trent 4 H....412
Trenton 2 M....490
Trevino 9 K....5
Trickham 5 I....79
Trinidad 4 M....780
Trinity 5 N....2,036
Troup 4 N....1,317
Troy 5 L....231
Trumbull 4 M....151
Trunk 4 F........
Truscott 2 I....303
Tucker 4 N........
Tuleta 5 K....151
Tulia 1 F....2,202
Tulip 2 M........
Tulsa 4 E....25
Tuna 8 I........
Tundra 4 N....181
Tunis 6 M....101
Tupelo 4 M....25

Turcotte 8 C........
Turkey 1 H....975
Turlington 4 M....20
Turnersville 5 K....163
Turney 4 N....101
Turtle Bayou 6 O....101
Tuscola 4 I....303
Tuxedo 3 I....60
Twin Sisters 6 K....101
Twist 3 A........
Twitchell 1 C....5
Twitty 2 D....16
Tye 4 I....40
Tyler 4 N....17,08[illegible]
Tynan 8 K....214

U

Umbarger 1 F, 3 B....18
Union 7 K........
Urbana 6 O....76
Utley 6 L....505
Utopia 7 I....25[illegible]
Uvalde 7 I....[illegible]

V

Valdasta 3 M....161
Valentine 6 C....[illegible]
Valera 4 I....[illegible]
Valley [illegible] 6 D
Valley [illegible] 4 L....946
Valley Spring 5 J....10[illegible]
Valley View 2 L....707
Valley Wells 8 I....10
Van 5 M....20[illegible]
Van Alstyne 3 M....1,453
Vance 7 H....25
Vancourt 5 H....16
Vandalia 2 N....[illegible]
Van [illegible] 5 M....[illegible]
Vanderpool 7 I....[illegible]
Van Horn 5 C....[illegible]
Van Raub 7 J........
Van Vleck 7 N....101
Vashti 2 K....263
Vaughan 4 L....60
Veach 5 P........
[illegible] 4 O
Vega 2 A....61[illegible]
Velasco 7 N....698
Venus 4 L....569
Vera 2 I........
Verhalen 5 D........
Veribest 5 H....4
Vernon 2 I....[illegible]
Verona 3 M....25
Vesey 2 N....21
Viaduct 7 G
Viboras 8 B........
Vickery 3 L....202
Victor 6 N....50
Victoria 8 L....[illegible]
Vidauri 8 L....25
Vidor 6 P....60
View 4 I....36
Vigo Park 1 G....10
Villa (Hudspeth Co.) 5 B.
Villa (Mill Co.) 5 J........
Village Mills 6 O....404
Vincent 4 G........
Vineyard 3 K....[illegible]
Vinton 4 A....[illegible]
Vivian 2 I....10
Voca 5 J....101
Von Ormy 7 J....[illegible]
Vontress 3 I....20
Voss 5 I....60
Votaw 6 O....202
Voth 6 P....757

W

Waco 5 L....52,826
Wadsworth 8 N....900
Waelder 7 L....1,049
Wagner 2 A....45
Waka 1 C....25
Wakefield 5 O....1
Walburg 5 K....[illegible]
Waldrip 5 I....[illegible]
Wall 5 H....20
Waller 6 N....[illegible]
Wallis 7 M....[illegible]
Wallisville 6 O....[illegible]
Walnut Springs 4 K....[illegible]
Warda 6 L....[illegible]
Ware 1 A....5
Warfield 4 F..
Waring 6 J....151
Warren 6 O....404
Warrenton 6 M....151
Warwick 6 E....
Washburn 3 B....25
Washington 6 M....101
Waskom 3 P....1,125
Wastella 4 H....[illegible]
Water Valley 4 H....[illegible]
Watkins 6 F..
Watson 4 J...
Waukegan 6 N....[illegible]
Waverly 6 N....[illegible]
Waxahachie 4 L....[illegible]
Wayland 3 J....252
Wayside 1 G....10
Weatherford 3 K....[illegible]
Weaver 2 N....201
Webb 9 I....43
Webberville 6 L....151
Webster 7 O....[illegible]
Weches 5 N....151
Weesatche 8 L....[illegible]
Weimar 7 M....[illegible]
Weinert 3 I....[illegible]
Weir 6 L....[illegible]
Welcome 6 M....[illegible]
Weldon 5 N....[illegible]
Welfare 6 J....25
Wellborn 6 M....303
Wellington 1 H....3,570
Wellman 3 F....10
Wells 5 O....[illegible]
Welview 5 I....[illegible]
Wendell 6 C
Weser 8 L....5
Weslaco 9 C....[illegible]
West 4 L....[illegible]
Westbrook 4 G....[illegible]
West Columbia 7 N....1,010
Westfield 6 N....[illegible]
Westhoff 7 L....[illegible]
Westminster 3 M....[illegible]
Weston 3 M....[illegible]
Westover 2 J....75
Westpoint 6 L....303
West Port Arthur 6 P
Westville 5 N........
Wetmore 7 J....50
Wharton 7 M....2,6[illegible]
Wheeler 2 D....[illegible]
Wheelock 5 M....101
White (El Paso Co.) 4 A
White (Uvalde Co.) 7 I
White City 5 P....4
Whited 2 D....
White Deer 2 C
Whiteface 2 E...
Whitefield 1 G
Whiteflat 2 H....[illegible]
Whitehouse 4 N....151
Whiteland 5 I....126
Whitesboro 2 L....[illegible]
Whites Ranch 7 P........
Whitewright 3 L....1,480
Whitney 4 L....751
Whitsett 8 K....50
Whitt 3 K....454
Whittaker 6 M....[illegible]
Whittenburg 2 C....[illegible]
Whon 5 I....20
Wichita Falls 2 J....43,6[illegible]
Wickett 5 E....202
Wiergate 5 P....1,[illegible]10
Wightman 5 P
Wilco 1 B.....
Wild Horse 5 C
Wildhurst 5 O....202
Wildorado 2 B....75
Wilhelm 2 B..
Willmar 9 C.
Willis 6 N....904
Willow City 6 J....101
Willow Springs 3 O
Willow Springs 6 N
Wills Point 3 M....2,022
Willton 2 B.
Wilmer 3 M....252
Wilsey 1 E
Wilson 3 F....252
Wimberley 6 K....[illegible]
Winchell 5 J....[illegible]
Winchester 6 L....303
Windom 2 M.
Windthorst 2 J
Winfield 3 N....[illegible]
Winfree 6 O....[illegible]
Wingate 4 H....[illegible]
Wink 4 E
Winkler 4 M....[illegible]
Winnie 6 P....[illegible]
Winnsboro 3 N....1,905
Winona 3 N....404
Winter Garden 8 I..
Winter Haven 8 I.
Winters 4 I....2,422
Wizard Wells 3 K....[illegible]
Woden 5 O....101
Wolfe City 2 M....1,415
Wolfforth 2 F....20
Woodall 3 O.
Woodbine 3 L....114
Wood Lake (Grafton Co.) 2 M....151
Woodlake (Trinity Co.) 5 O
Woodland 2 N....160
Woodlawn 3 O....101
Woodley 3 O........
Woodrow 6 P....40
Woodsboro 8 L....1,290
Woodson 3 J....151
Woodville 5 O....969
Woodward 8 I........
Wooters 5 N....
Wortham 4 M....1,404
Worthing 7 L....10
Wrightsboro 7 L....101
Wurtsbaugh 6 P..
Wylie 3 M....771

Y

Yancey 7 J....101
Yantis 3 N....404
Yarboro 6 N....50
Yard 4 M....10
Yates 6 I....30
Yellowpine 5 P....55
Yoakum 7 L....5,655
Yorktown 8 L....1,882
Youngsport 5 K....50
Yowell 3 N....151
Ysleta 4 A....202
Yturria 8 C........
Yucca 7 I........

Z

Zack 5 M....25
Zapata 8 A....303
Zaragoza 8 B........
Zavalla 5 O....202
Zella 8 J........
Zephyr 4 J....755
Ziller 4 G........
Zita 3 B........
Zorn 7 K....101
Zuehl 7 K....75
Zybach 2 D....10

UTAH
LEGEND
COUNTY SEATS
STATE CAPITAL
SCALE OF MILES
© GEOGRAPHICAL PUBLISHING CO., CHICAGO
IDAHO
WYOMING
NEVADA
ARIZONA
COLORADO
NEW MEXICO
BOX ELDER
CACHE
RICH
WEBER
MORGAN
DAVIS
SUMMIT
DAGGETT
SALT LAKE
TOOELE
WASATCH
UTAH
DUCHESNE
UINTAH
JUAB
SANPETE
CARBON
MILLARD
SEVIER
EMERY
GRAND
BEAVER
PIUTE
WAYNE
IRON
GARFIELD
WASHINGTON
KANE
SAN JUAN
GREAT SALT LAKE
BEAR RIVER BAY
SALT LAKE DESERT
SEVIER LAKE
UTAH LAKE
BEAR LAKE
SKULL VALLEY INDIAN RESERVATION
GOSHUTE INDIAN RESERVATION
PIUTE INDIAN RESERVATION
SHIVWITS IND RES
ZION NATIONAL PARK
NATURAL BRIDGES NATIONAL MONUMENT
NAVAJO INDIAN RESERVATION
KAIBAB INDIAN RESERVATION
AWAPAH PLATEAU
Salt Lake City
Ogden
Logan
Provo
Brigham
Tooele
Heber
Price
Vernal
Roosevelt
Duchesne
Nephi
Manti
Fillmore
Richfield
Castle Dale
Moab
Monticello
Beaver
Junction
Loa
Parowan
Panguitch
St George
Kanab
Randolph
Farmington
Morgan
Coalville
Manila
Green River
Colorado
Green
Longitude West from Greenwich

County	Key	Area Sq. Miles	Pop.
Beaver	11 C	2,660	5,136
Box Elder	3 C	5,444	17,810
Cache	2 F	1,164	27,424
Carbon	7 H	1,487	17,798
Daggett	4 K	850	411
Davis	4 E	275	14,021
Duchesne	6 H	3,266	8,263
Emery	9 H	4,453	7,042
Garfield	12 F	5,234	4,643
Grand	9 K	3,692	1,813
Iron	12 C	3,256	7,227
Juab	7 D	3,401	8,605
Kane	14 E	4,215	2,235
Millard	9 C	6,561	9,945
Morgan	4 F	626	2,536
Piute	11 E	763	1,956
Rich	3 G	1,031	1,873
Salt Lake	5 E	756	194,102
San Juan	12 K	7,761	3,496
Sanpete	8 F	1,616	16,022
Sevier	10 F	1,978	11,199
Summit	4 G	1,870	9,527
Tooele	5 C	6,849	9,413
Uintah	6 K	4,294	9,035
Utah	6 F	2,034	49,021
Wasatch	6 G	1,167	5,636
Washington	14 B	2,465	7,420
Wayne	11 G	2,475	2,067
Weber	3 E	541	52,172
Total, 29 Counties		82,184	507,847

A

Abraham 8 D
Adams 8 D
Adamsville 11 C....187
Agate 9 L
Ajax 6 D
Allen 3 C
Alpine 6 F....509
Alta 5 F....202
Alton 13 D....196
Altonah 6 J....303
Altus 5 F
Amalga 2 E....202
American 7 L
American Fork 6 F....3,047
Angle 11 E
Annabella 10 E....180
Antimony 11 E
Arcadia 6 J....151
Arinosa 5 B
Asphaltum 7 F
Atkinson 5 F
Aurora 9 E....568
Axtell 9 E....262

B

Bacchus 5 E....202
Bagley 4 D
Bakers 3 E
Balfour 3 D
Ballard Junction 2 E
Barro 5 B
Baskin 4 F
Bates 6 D
Bear River City 3 E....436
Beaver 11 D....1,673
Belknap 10 D
Belmont 2 E
Benmore 7 D
Beppo 3 B
Bert 3 D
Beryl 12 B....20
Bicknell 11 F....202
Bingham Canyon 5 E....3,248
Black Rock 10 C....30
Blanding 13 K....555
Bloom 9 C
Bluebell 6 J....282
Blue Creek 2 D....60
Bluff 14 K....70
Boneta 6 H....205
Bonneville 3 E
Borden 9 C
Boulder 12 F....181
Boulter 7 E
Bountiful 4 E....2,571
Bovine 3 B
Brigham 3 E....5,093
Bryce Canyon 13 E
Burmester 5 D....106
Burriston 7 E
Burrville 10 E

C

Cache Junction 2 E....176
Caineville 11 G
Callao 7 B....75
Cannonville 13 E....353
Castilla 7 F
Castle Dale 9 G....713
Castlegate 7 G....923
Castle Rock 4 G....40
Castleton 10 L
Cedar 8 H
Cedar City 12 C....3,615
Cedar Fort 6 E
Cedar Valley 6 E
Cedarview 6 J
Centerfield 9 E....554
Centerville 4 E....670
Central (Sevier Co.) 10 E....252
Central (Washington Co.) 13 B
Champlin 8 D
Charleston 5 F....343
Chester 8 F....303
Christiansburg 9 F
Circleville 11 D....436
Cisco 9 L....75
Clarkston 2 E....570
Clawson 9 G
Clearcreek 8 G....808
Clearfield 4 E....799
Clear Lake 9 D....50
Cleveland 8 G....294
Cliff 9 H
Cline 8 D
Clinton (Utah Co.) 6 E
Clinton (Davis Co.) 4 E....850
Clive 5 C
Clover 6 D
Coalville 4 F....938
Colin 4 D
Collinston 2 E....454
Colton 7 G....101
Columbia 8 H
Connor 3 D
Consumers 8 G
Corinne 3 E....352
Corinne Junction 3 E
Cornish 2 E....353
Cottonwood 9 L
Country Boy 7 L
Cox 4 E
Crescent 9 K
Croydon 4 F....107
Cruz 10 C

D

Dale 5 F
Daly 9 J
Delle 5 C
Delta 8 D....1,183
Deseret 8 D....505
Desert 9 J
Desert Mound 12 B
Detour 7 G
Devils Slide 4 F....400
Deweyville 2 E....350
Divide 7 F
Dividend 7 E
Dolomite 5 D
Dragon 7 L....505
Dragon Mine 7 L
Draper 5 E....1,010
Duchesne 6 H....590
Dunbar 6 D
Dyer 7 E

E

East Hiawatha 8 G
Echo City 4 F....151
Eden 3 E....505
Elba 9 K
Elberta 7 E....303
Elerbeck Junction 5 D
Elmo 8 G....176
Elsinore 10 E....654
Emery 9 G....637
Emory 4 G
Enda 3 E
Enterprise 13 A....464
Ephraim 8 F....1,986
Erda 5 E
Erickson 6 A
Erwell 8 G
Escalante 12 F....862
Etna 2 A
Eureka 7 E....3,041
Evona 4 E

F

Fairfield 6 E
Fairview 8 F....1,120
Farmington 4 E....1,339
Farnham 8 H
Faust 6 D
Fayette 9 E....227
Ferron 9 G....508
Fielding 2 E....333
Fillmore 9 D....1,374
Five Mile Pass 6 E
Five Points 3 E
Floy 9 J
Flux 5 D
Ford 12 B
Fort Douglas 5 E
Fort Duchesne 6 J....101
Fountain Green 8 F....982
Freedom 8 F
Fremont 11 F....232
Frisco 10 B
Fruitland 6 G....303

G

Gandy 8 A....50
Garden City 2 F....363
Garfield 5 E....1,600
Garland 2 E....824
Garrison 9 A....151
Garrison Monster 6 A
Gartney 3 A
Gateway 4 E
Gilluly 7 G
Glendale 13 D....252
Glenwood 10 E....350
Gold Hill 6 A....202
Gooseberry 9 F
Goshen 7 E....669
Grantsville 5 D....1,201
Grass Creek 4 F....101
Grass Creek Junction 4 F
Grassy 8 H
Greenriver (Emery Co.) 9 J....474
Greenriver (Iron Co.) 12 A
Greenville 11 D....222
Greenwich 11 E
Greenwood 9 D....16
Groome 3 B
Grouse Creek 2 A....429
Grover 11 F
Gunlock 13 A
Gunnison 9 E....1,057
Gunnison Station 9 E
Gusher 6 J....151

H

Hale 7 G
Hamlin Valley 12 A
Hanksville 11 H....186
Hanna 6 H....303
Harding 8 D
Harker 5 E
Harrisville 3 E....490
Hatch 13 D....202
Hatton 10 D
Hayden 6 J....252
Healy 8 G
Heber 5 F....2,477
Heiner 7 G....246
Heist 12 A
Helper 7 G....2,707
Henefer 4 F....455
Henrieville 13 E....237
Hiawatha 8 G....939
Hickory 11 C
Hilltop 7 F
Hinckley 8 D....678
Hogup 3 C
Holden 9 D....485
Honeyville 2 E....494
Hooper 4 E....1,010
Hooper Junction 4 E
Hot Springs 3 E
Howell 2 D....252
Hoytsville 4 F....378
Hunter 5 E
Huntington 8 G....877
Huntsville 4 F....520
Hurricane 14 B....1,197
Hyde Park 2 E....723
Hyrum 3 E....1,869

I

Ibapah 7 A....126
Indianola 7 F....101
Indian Springs 7 D
International 5 E
Ioka 6 J
Iosepa 5 D....65
Iron Springs 12 B
Ironton 6 F....100
Ivins 14 A

J

Jackson 3 B
Jensen 6 K....706
Jericho 7 E
Jerome 9 D
Johnson 14 D
Jordan Narrows 6 E
Joseph 10 E....243
Juab 8 E
Junction 11 E....352

K

Kamas 5 G....491
Kanab 14 D....1,195
Kanarraville 13 C....323
Kane 9 E
Kanosh 10 D....570
Kaysville 4 E....992
Keetley 5 F
Keetley Junction 5 F
Kelton 2 C....30
Kenilworth 7 G....353
Kerr 11 B
Kimball 5 F
Kingston 11 E....176
Kingsville 4 E
Kiz 8 H
Knolls 5 C
Koosharem 10 E....319
Kosmo 2 D
Kyune 7 G

L

Lago 6 E
Laguna 7 E
Laho 11 C
Lake 2 D
Lake Point 5 E....232
Lakeside 4 C....404
Laketown 2 G....353
Lake View 6 F....394
Lampo 2 D
Lapoint 6 K....353
Lark 5 E....400
Lasal 11 L....300
Latimer 11 B
Latuda 7 G....405
La Verkin 14 B....236
Layton 4 E....597
Leamington 8 D....354
Leeds 14 B....217
Leeton 6 J....151
Lehi 6 E....2,826
Lemay 3 B
Leota 6 K
Levan 8 E....611
Levan Station 8 E
Lewiston 2 E....1,783
Liberty 3 E....282
Linden 6 F....589
Linwood 4 G....242
Little Mountain 4 E
Loa 11 F....343
Lockerby 12 L....20
Lofgreen 7 D....50
Logan 2 E....9,979
Loline Junction 5 E
Low 5 C
Lucerne 8 D
Lucin 3 A....303
Lund 12 B....101
Lyman 11 F....222
Lynn 2 B
Lynndyl 8 D....606

M

McCormick 9 D
McIntyre 7 E
Magna 5 E....3,505
Malone 10 C
Mammoth 7 E....1,005
Mammoth Junction 7 E
Manila 4 K....202
Manning 8 F
Manti 9 F....2,200
Mantua 3 E....314
Mapleton 6 F....663
Marshall 5 D
Marysvale 11 D....471
Matin 3 B
Maxwell 8 G
Mayfield 9 F....467
Meadow 9 D....395
Mendon 2 E....434
Midlake 4 D
Midvale 5 E....2,451
Midview 6 J
Midway 5 F....746
Milford 11 C....1,517
Mill Fork 7 F
Mills (Cache Co.) 2 E
Mills (Juab Co.) 8 E
Millville 2 E....403
Minersville 11 C....537
Moab 10 K....853
Modena 12 A....101
Mohrland 8 G....695
Mona 7 E....338
Monarch 6 J
Monroe 10 E....1,247
Monticello 12 L....496
Monument 2 D
Moody 8 D
Morgan 4 F....953
Moroni 8 F....1,218
Motoqua 13 A
Mounds 8 H
Mountain Home 6 H
Mount Carmel 14 D....135
Mount Emmons 6 J....101
Mount Pleasant 8 F....2,284
Murray 5 E....5,172
Myton 6 J....395

N

Nada 11 B....16
Narrows 7 F
National 8 G
Nebo Junction 7 F
Neels 9 C
Nella 2 C
Nelson 2 D
Neola 6 J....505
Nephi 7 E....2,573
Newcastle 12 B....151
Newfoundland 3 B
New Harmony 13 B....170
Newhouse 10 B
Newton 2 E....555
Nioche 10 F
Nolan 7 G
North Salt Lake 5 E....505
North Spy Mine 7 E

O

Oak City 7 D....340
Oak Creek 8 F
Oakley 5 F....505
Oasis 8 D....404
Ogden 4 E....40,272
Olmsted 6 F
Olney 4 C
Ombey 3 C
Oolitic 8 F
Opal 10 C
Ophir 6 E....170
Orangeville 9 G....532
Orderville 13 D....383
Ouray 6 K....70
Outdoor Camp 5 E

P

Panguitch 12 D....1,541
Paradise 3 E....438
Paragonah 12 C....384
Park City 5 F....4,281
Park Valley 2 B....161
Parley 8 E
Parowan 12 C....1,474
Payson 7 F....3,045
Pearl 7 E
Peerless 7 G....172
Pehrson 6 D
Peoa 5 F....212
Peplin 2 C
Perry 3 E....341
Peterson 4 F....303
Pigeon 3 A
Pines 7 F
Pine Valley 13 B....64
Pinto 13 B
Pintura 13 B....50
Pioneer 5 E
Plain City 3 E....787
Pleasant Grove 6 F....1,754
Plymouth 2 E....404
Plymouth Station 2 E
Portage 2 E....331
Price 8 G....4,084
Promontory 3 D....35
Promontory Point 4 D
Providence 2 E....1,088
Provo 6 F....14,766
Pumice 10 C

R

Rainbow 7 L
Rainbow Junction 7 L
Rains 7 G....252
Randolph 2 G....447
Redmond 9 E....577
Richfield 10 E....3,067
Richmond 2 E....1,140
Riverside 2 E....202
Riverton 5 E....1,310
Riverton Station 5 E
Rochester 9 G
Rockville 14 C....181
Rolapp 7 G....303
Roosevelt 6 J....1,051
Roper Junction 5 E
Rosette 2 B
Roy 4 E....807
Rozel 3 D
Rubys Inn 12 E

S

Sagers 9 K
Saint George 14 B....2,434
Saint John 6 D....151
Saint John Station 6 D
Salduro 5 A
Salem 7 F....640
Salina 9 E....1,383
Saline 4 D
Saltair 5 E
Salt Lake City 5 E....140,267
Salt Springs 5 A
Sands 5 E
Sandy 5 E....1,436
Santa Clara 14 A....249
Santaquin 7 E....1,115
Sawtooth 9 F
Scenic 7 G
Scipio 8 E....644
Scofield 7 G....354
Sego 9 K....303
Sevier 10 D
Sharp 8 E
Sigurd 10 E....277
Silver City 7 E....808
Silverlake 5 F
Smithfield 2 E....2,353
Snowville 2 D....247
Soldier Summit 7 G....319
Solitude 9 J
Solus 10 C
Spanish Fork 6 F....3,727
Sphinx 9 J
Spray 5 D
Spring Canyon 7 G....660
Spring City 8 F....992
Springdale 14 C....252
Springville 6 F....3,748
Spry 12 D
Standardville 7 G....404
Starr 7 E
Sterling 9 F....303
Stockton 6 D....351
Stoddard 4 F
Stokes 3 E
Strawberry 4 F
Strongknob 4 C
Sugarhouse 5 E
Sugarville 8 D
Sulphurdale 10 D....60
Summit 12 C
Summit Point 12 L
Sunnyside 8 H....749
Surbon 3 D
Sweet Mine 7 G
Syracuse 4 E....707

T

Tabiona 6 H....454
Talmadge 6 H....151
Teasdale 11 F....252
Teck 3 B
Terrace 3 B
Thatcher 2 D....101
Thermo 11 C
Thistle 7 F....202
Thompsons 9 K....151
Timpie 5 D
Tintic 7 E
Tomas 12 A
Tooele 5 D....5,135
Topliff 6 E....101
Toquerville 14 B....288
Torrey 11 F....232
Tremonton 2 E....1,009
Trenton 2 E....286
Tridell 6 J....404
Tropic 13 E....447
Troutcreek 7 A....75

U

Uintah 4 E....282
Upalco 6 J
Upton (Summit Co.) 4 G....121
Upton (Beaver Co.) 11 C
Urado 7 L
Urban 3 E
Utaline 9 L
Ute 7 L
Uvada 12 A

V

Van 9 D
Venice 10 E
Venice Station 10 E
Verde 8 H
Verdure 12 L
Vernal 6 K
Vernon 6 D
Veyo 13 A
Victor 8 H
Virgin 14 B
Vista 9 K
Vivian Park 6 F

W

Wahwa Springs 10 B
Wales 8 F....243
Wallsburg 6 F....240
Wallsburg Station 6 F
Wanship 5 F....202
Warner 5 D
Warren 3 E
Wasatch (Summit Co.) 4 G....75
Wasatch (Salt Lake Co.) 5 F
Washakie 2 E
Washington 14 B....435
Watercress 3 B
Waters 8 D
Watson 7 L....35
Wattis 8 G....303
Wattis Junction 8 G
Welby 5 E
Wellington 8 H
Wellsville 3 E
Wendover 5 A
Westwater 9 L
West Weber 4 E
Whitehouse 9 K
Whiterocks 5 J
Whittaker 7
Widtsoe 12
Willard 3 E
Wilson 8 D
Winterquarters 7 G....585
Woodruff 3 G....302
Woods Cross 4 E....1,710
Woodside 9 H....4
Wyuta 4 G

Y

Yale 12 A
York 7 E
Yost 2 B....30

Z

Zane 12 B
Zenda 10 C
Zion National Park 14

Play hour on campus for annual Farmers Encampment, Utah State Agricultural College, Logan, Utah

Crop of Sugar Beets near Logan. This crop went thirty tons to the acre

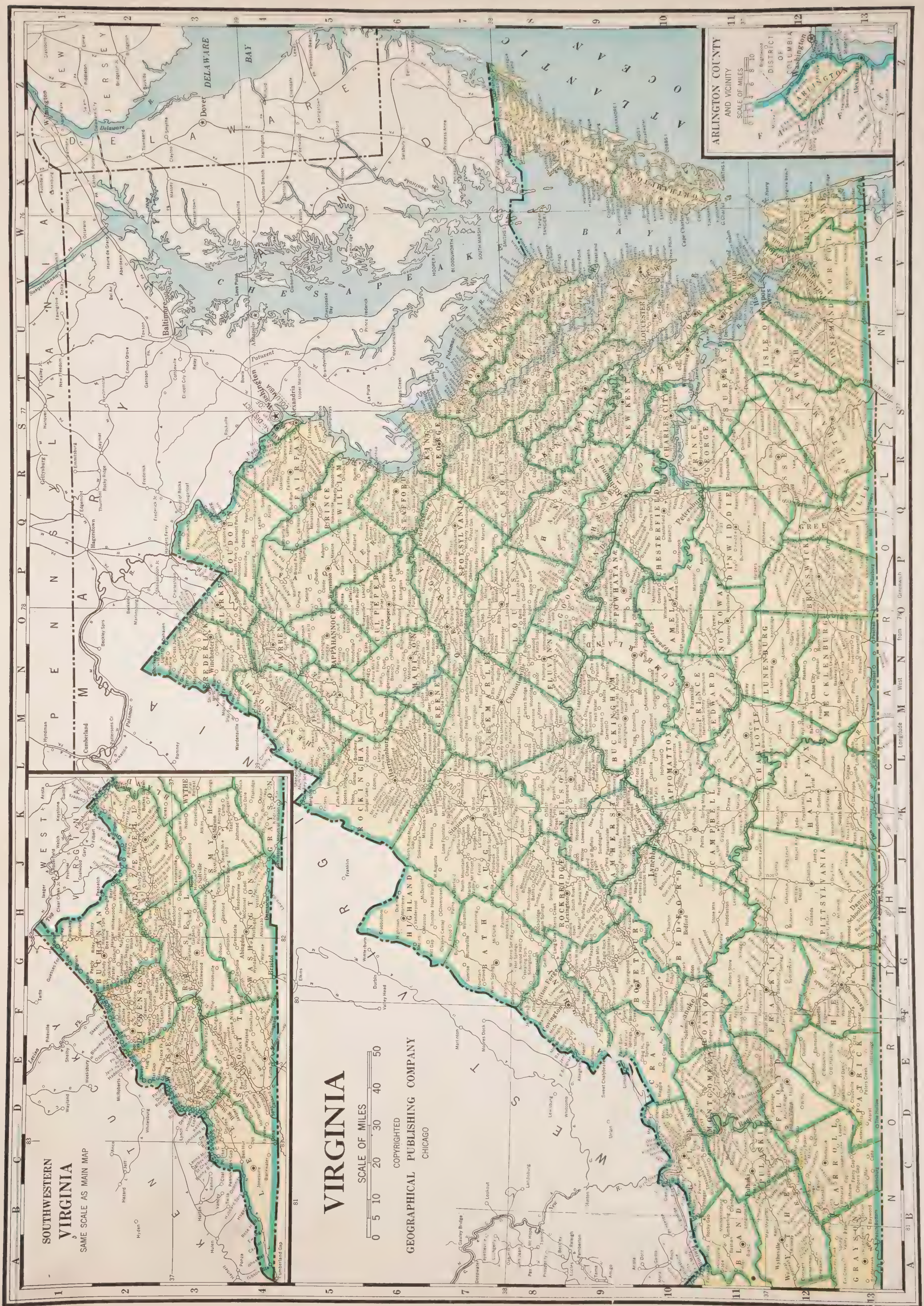
VIRGINIA
SCALE OF MILES
0 5 10 20 30 40 50
COPYRIGHTED
GEOGRAPHICAL PUBLISHING COMPANY
CHICAGO
SOUTHWESTERN
VIRGINIA
SAME SCALE AS MAIN MAP
ARLINGTON COUNTY
AND VICINITY
SCALE OF MILES
ATLANTIC OCEAN
CHESAPEAKE BAY
DELAWARE BAY
PENNSYLVANIA
MARYLAND
DELAWARE
NEW JERSEY
WEST VIRGINIA
KENTUCKY
NORTH CAROLINA
Longitude West from Greenwich

County, County Seat	Key	Area Sq. Miles	Pop.
Accomac, Accomac	9 Y	603	7,476
Albemarle, Charlottesville	7 M	751	26,981
Alleghany, Covington	9 F	458	20,188
Amelia, Amelia Court House	10 O	371	8,979
Amherst, Amherst	9 J	470	19,020
Appomattox, Appomattox	10 L	342	8,402
Arlington District, Ft. Myer Heights	4 S	31	26,615
Augusta, Staunton	7 J	1,006	38,163
Bath, Warm Springs	7 G	545	8,137
Bedford, Bedford	10 H	791	29,091
Bland, Bland	11 B	360	6,031
Botetourt, Fincastle	10 G	548	16,457
Brunswick, Lawrenceville	12 P	557	20,486
Buchanan, Grundy	2 G	514	16,740
Buckingham, Buckingham	9 M	513	13,315
Campbell, Rustburg	11 K	557	22,885
Caroline, Hillsdale	7 R	529	15,263
Carroll, Bowling Green	13 C	458	22,141
Charles City, Charles City	10 S	188	4,881
Charlotte, Charlotte Court House	12 L	496	16,061
Chesterfield, Chesterfield	10 Q	408	26,044
Clarke, Berryville	3 O	171	7,167
Craig, Newcastle	10 E	333	3,562
Culpeper, Culpeper	6 O	384	13,306
Cumberland, Cumberland	10 N	298	7,535
Dickenson, Clintwood	2 F	325	16,163
Dinwiddie, Dinwiddie	11 P	521	18,492
Elizabeth City, Hampton	11 V	54	26,217
Essex, Tappahannock	8 T	258	6,976
Fairfax, Fairfax	5 R	417	25,264
Fauquier, Warrenton	5 P	666	21,071
Floyd, Floyd	12 D	376	11,698
Fluvanna, Fluvanna	8 N	285	7,466
Franklin, Rockymount	12 F	697	24,337
Frederick, Winchester	4 N	435	13,167
Giles, Pearisburg	10 C	369	12,804
Gloucester, Gloucester	10 U	223	11,019
Goochland, Goochland	9 P	287	7,953
Grayson, Independence	4 K and 13 A	425	20,017
Greene, Stanardsville	7 M	155	5,980
Greensville, Emporia	13 Q	307	13,388
Halifax, Halifax	12 K	814	41,283
Hanover, Hanover	9 Q	512	17,009
Henrico, Richmond	9 Q	380	30,310
Henry, Martinsville	13 F	444	20,088
Highland, Monterey	6 H	422	4,525
Isle of Wight, Isle of Wight	12 T	314	13,409
James City, Williamsburg	10 T	164	1,352
King and Queen, King and Queen Court House	9 T	320	7,618
King George, King George	7 R	180	5,297
King William, King William	9 S	263	7,929
Lancaster, Lancaster	9 U	130	8,896
Lee, Jonesville	4 C	446	30,419
Leesburg, Loudon	4 Q	519	19,852
Louisa, Louisa	8 O	516	14,309
Lunenburg, Lunenburg	12 N	430	14,058
Madison, Madison	7 N	324	8,952
Mathews, Mathews	10 V	94	7,884
Mecklenburg, Boydton	13 N	669	32,622
Middlesex, Saluda	9 U	140	7,273
Montgomery, Christiansburg	11 D	401	19,605
Nansemond, Suffolk	13 U	423	22,530
Nelson, Lovingston	8 K	473	16,345
New Kent, New Kent	10 S	191	4,300
Norfolk, Portsmouth	13 V	415	30,082
Northampton, Eastville	10 W	239	18,565
Northumberland, Heathsville	8 U	205	11,081
Nottoway, Nottoway	11 O	310	14,866
Orange, Orange	7 O	359	12,070
Page, Luray	5 M	322	14,852
Patrick, Stuart	12 E	485	15,787
Pittsylvania, Chatham	12 H	1,015	61,424
Powhatan, Powhatan	9 O	273	6,143
Prince Edward, Farmville	11 M	350	14,520
Prince George, Prince George	11 R	294	10,311
Prince William, Manassas	5 Q	346	16,282
Princess Anne, Princess Anne	12 W	279	13,951
Pulaski, Pulaski	11 C	333	20,566
Rappahannock, Washington	5 N	274	7,717
Richmond, Warsaw	8 T	204	6,878
Roanoke, Salem	10 F	305	35,289
Rockbridge, Lexington	8 H	616	20,902
Rockingham, Harrisonburg	5 L	876	29,709
Russell, Lebanon	3 G	496	25,957
Scott, Gate City	4 E	543	24,181
Shenandoah, Woodstock	5 M	510	20,655
Smyth, Marion	3 J	435	25,125
Southampton, Courtland	12 S	604	26,870
Spotsylvania, Spotsylvania	7 Q	413	10,056
Stafford, Stafford	6 Q	274	8,050
Surry, Surry	11 T	278	7,096
Sussex, Sussex	12 B	515	12,100
Tazewell, Tazewell	2 J	531	32,477
Warren, Front Royal	4 N	216	8,340
Warrick, Denhigh	11 U	69	8,829
Washington, Abingdon	4 C	604	33,850
Westmoreland, Montross	7 T	252	8,497
Wise, Wise	3 E	420	51,167
Wythe, Wytheville	12 A and 3 L	479	20,704
York, Yorktown	11 U	136	7,693
Total, 100 Counties		40,262	2,421,851

Note: Bold Face type denotes County Seat towns.

A

Abbott 10 E....75
Abert 10 J....
Abilene 11 M....
Abingdon 4 G....2,877
Acca 9 Q....
Accomac 9 Y....353
Accotink 5 S....75
Achilles 10 V....30
Ackers 11 B....
Acme 9 J....
Acorn 8 U....
Adams Grove 13 R....60
Addison 11 Q....13
Adsit 12 P....29
Adial 8 L....10
Adria 2 J....10
Advance Mills 7 M....30
Afton 8 L....50
Agricola 9 J....20
Aiken Summit 13 G....
Airpoint 11 F....14
Ajax 12 H....10
Alanthus 6 P....30
Albano 7 N....
Alberene 8 M....
Alberta 12 O....328
Albin 3 N....50
Alco 8 J....
Alcoma 9 M....
Aldie 4 Q....151
Alexandria 4 S & 13 Z 24,149
Alexandria Jc 13 Z....
Alhambra 9 K....10
All 9 G....
Alleghany 9 E....75
Alleghany Springs 11 E..30
Allens Creek 9 K....10
Allenslevel 9 M....10
Alliance 11 T....25
Allisonia 12 C....303
Allmondsville 10 T....
Allnut 6 S....
Alloway 12 A....10
Almagro 13 H .. 1,000
Almira 2 E....
Alpha 9 N....30
Alpine 9 H....
Alps 7 R....
Altavista 11 J....2,367
Alto 9 J....25
Alton 13 K....25
Alum Ridge 12 D....10
Alumwells 4 G....
Alvarado 4 H....50
Alvis 13 O....
Ambar 6 R....10
Amburg 9 V....25
Amelia Court House 10 O....200
Amherst 9 K....876
Amissville 5 O....161
Ammon 11 P....
Amonate 2 J....
Amsterdam 10 F....
Andersonville 9 M.... 31
Andover 3 D....
Angelico 13 R....
Ankum 13 O....
Ante 13 P.... 55
Antlers 13 N....10
Appalachia 3 D....3,695
Apple 11 F....
Applegate 8 L....
Apple Grove 8 O....76
Appomattox 10 L....704
Aqua 8 J....58
Aquia 6 R....
Ararat 13 D....20
Arcadia 9 H....10
Arcanum 10 M....10
Arco 5 O....
Arcola 4 Q....20
Ark 10 U....30
Arlington 4 S & 12 Y...505
Arral 12 K....
Arrington 9 L....340
Arminus Mines 7 P....
Armstrong 7 H....
Arno 3 D....12
Aroda 6 N....20
Arringdale 13 R....
Arritt 9 F....
Arrowhead 8 M....
Arthur 11 E....
Artrip 3 G....70
Arvonia 9 N....101
Asberrys 3 J....8
Asgood 12 B....
Ashburn 4 Q....151
Ashby 4 P....
Ashcake 9 Q....
Ashland 8 Q....1,297
Aspen 11 L....
Assawoman 8 Y....30
Atkins 3 K....56
Atlantic 8 Y....98
Atlee 9 R....25
Attoway 3 K....33
Auburn 5 P....20
Augusta Springs 7 J 101
Austinville 12 B.... 30
Avalon 8 V....40
Averett 13 L....16
Avon 8 L....10
Axton 13 G....151
Aylette 8 S....154
Aylor 6 N....20

B

Backbay 13 W....15
Backbone 8 E....
Bacons Castle 11 T....30
Bacova 7 F....20
Bagby 8 H....
Bagleys Mills 12 N....
Bailey 2 K....
Balcony Falls 9 J....
Baldwin 9 G....
Ballast 13 G....
Ballston 12 Y....
Ballsville 10 O....76
Balty 8 Q....20
Banco 6 N....50
Bandy 2 J....55
Bane 10 C....10
Bangor 3 F....
Banner 3 F....101
Banton 8 L....
Barber 8 F....17
Barbours Creek 10 F....15
Barboursville 7 N....200
Barcroft 12 Y....
Barfoot 12 F....
Barhamsville 10 T....25
Barksdale 13 J....
Barnesville 12 M....25
Barnetts 10 S....30
Barren Springs 12 C....277
Barrett 8 L....
Bartonville 3 N....50
Basham 12 D....9
Basic 7 L....
Baskerville 13 N....25
Bassetts 13 F....1,010
Bastian 11 A....102
Batesville 8 L....151
Batna 6 P....25
Battery Park 11 U....15
Bayard 4 O....
Bayford 9 W....33
Baynesville 7 T....20
Bayview 10 W....60
Baywood 13 B....73
Beach 10 Q....20
Beach Grove 12 V....
Beahm 5 N....20
Bealeton 5 P....75
Beamon 12 U....
Bear Wallow 2 J....10
Beaverdam 8 P....50
Beazley 8 S....10
Beckham 10 K....19
Bedford 10 H....3,713
Bee 2 G....30
Bee Hive 2 G....
Beldor 6 M....10
Belfast Mills 3 H....
Belinda 8 Y....30
Belle Haven 9 X....372
Belle Meade 4 O....314
Belleville 12 U....
Bellevue 10 J....15
Bells Cross Roads 8 O....
Bells Valley 8 H....65
Belmont 7 P....10
Belmont Park 4 Q....
Belona 10 O....26
Belroi 10 T....20
Belspring 11 C....25
Belvoir 5 P....20
Bena 10 U....30
Benhams 4 F....300
Ben Hur 4 C....26
Benns Church 12 U....40
Bent Creek 11 L....50
Bent Mountain 11 F.... 10
Bentonville 5 N....505
Berea 6 Q....40
Bergton 5 K....25
Berkley 12 V....
Berlin 12 S....
Bermuda Hundred 10 R.50
Bernard 7 O....
Berrys 4 O.... 10
Berryville 3 O....1,094
Berthaville 6 S....
Berton 11 C....15
Bess 9 E....
Betty Baker Mines 12 C...
Beulahville 8 R....20
Beverlyville 8 V....10
Bibb 7 O....
Big Island 9 H....76
Bigrock 1 G....25
Big Stone Gap 3 D...3,908
Binns Hall 10 S.... 10
Birchleaf 2 F....75
Birdsnest 10 X....60
Biscoe 8 S....12
Blackey 1 G.... 20
Blackford 3 H....50
Blackridge 13 O....10
Blackrock Springs 7 L....
Blacksburg 10 E....1,406
Blackstone 11 O....1,772
Blackwater 4 C....252
Blackwood 3 E....
Blakes 9 U....20
Blaine 11 F....
Bland 11 A....252
Blantons 7 Q....10
Bloodsworth Island 7 W...
Bloom (Prince Wm. Co.) 5 Q....
Bloom (Frederick Co.) 3 N....15
Blowing Rock 2 E....35
Bloxom 8 Y....202
Bluefield 2 L....3,906
Bluemont 4 P....202
Bluemont Junction 12 Y..
Blue Ridge 10 G....404
Bluespring Run 9 F....
Bluff City 10 B....252
Bluffs 6 L....
Boaz 12 T....
Bobwhite 12 E....15
Boiling Spring 8 M....
Boissevan 2 K....202
Bolar 7 G....50
Bon Air 9 Q....252
Bondtown 3 E....235
Bonny Blue 3 C....94
Bonsack 10 G....30
Boone 12 V....
Boone Mill 11 F....352
Booneville 7 L....25
Boscobel 9 P....
Boston 6 O....30
Boulevard 10 S....
Bowers Hill 12 U.... 70
Bowler 10 I....
Bowlers Wharf 8 T....15
Bowling Green 7 R....422
Bowmans 5 M....20
Boyce 3 O....325
Boxwood 13 G....30
Boydton 13 M....492
Boykins 13 S....636
Bracey 13 O....
Bradshaw 10 E....10
Branchville 13 R....161
Brand 7 K....15
Brandy 6 P....202
Brandywine 7 R....
Branner 10 P....
Bray 10 K....
Brays 8 T....10
Bremo Bluff 9 N....25
Bridges 10 U....20
Bridgetown 10 W....75
Bridgewater 6 K....951
Bridlecreek 13 A....40
Briery 11 M....
Briggs 3 O....10
Brightwood 6 N & 11 Z.35
Brink 13 Q....10
Brinkley 13 U....
Bristol Virginia-Tennessee 4 G....30,439
Bristow 5 Q....60
Broadford 3 J....60
Broad Run 4 P....75
Broadwater 10 Y....300
Broadway 5 L....498
Brock 6 L....
Brockroad 7 P....16
Brodnax 13 O....365
Brokenburg 7 P....26
Bronson 5 N....18
Brooke 6 R....80
Brookewood 7 K....16
Brook Hill 9 Q....21
Brookings 8 O....
Brookneal 11 K....692
Brook Vale 9 V....20
Brownsburg 8 J....306
Browns Cove 7 L....
Brown Store 8 U....49
Browntown 5 N....402
Brucetown 3 O....302
Bruington 8 S....19
Brunswick 13 P....
Bryant 8 K....12
Buchanan 9 G....825
Buck 12 B....
Buckhead Springs 10 R...
Buckhorn 12 T.... 80
Buckingham (Buckingham Co.) 9 M....92
Buckingham (Chesterfield Co.) 10 Q....
Buckles 3 C....10
Buckner 8 P....
Buckroe Beach 11 V....75
Bucu 2 G....24
Buell 12 Y....15
Buena 6 O....30
Buena Vista 9 H....4,002
Buffalo Gap 7 J....
Buffalo Forge 9 H....20
Buffalo Junction 13 L....
Buffalo Lithia Springs 13 L....25
Buffalo Ridge 13 E....
Buffalo Station 9 L....8
Buford 13 H....
Bula 9 O....25
Bullbegger 8 Y....70
Bull Run 4 Q....16
Bumpass 8 P....40
Bundick 8 U....
Burdette 13 S....17
Burdis 6 Q....25
Burgess 11 Q....
Burgess Store 8 V....50
Burke 5 R....25
Burkes Garden P O 2 K....1,010
Burketown 6 K....50
Burkeville 11 N....755
Burnleys 7 N....30
Burnsville 7 G....25
Burnt Chimneys 13 G....
Burr Hill 6 P....10
Burruss 7 Q....
Burts 12 R....
Bushy 9 V....25
Butterworth 11 Q....
Butylo 9 U....10
Butts 12 V....
Bybee 8 N....10
Byllesby 12 B....20
Byrdton 9 V....

C

Cady 9 R....
Caledonia 8 O....20
Callaghan 8 F....
Callands 12 H....60
Callaville 12 P....30
Callao 8 U....20
Callaway 11 F....775
Callison 8 F....
Calverton 5 Q....50
Calvin 3 C....25
Cambria 11 E....673
Camp 3 K....10
Campbell 7 N....
Camp Creek 12 E....10
Camp Lee 11 R....
Cana 13 C....30
Candler 10 J....
Cannady 2 G....
Cap 13 C....25
Capahosic 10 T....50
Cape Charles 10 W...2,527
Cape Henry 12 W....10
Cape Junction 10 W....
Capeville 10 W....50
Capon Road 4 N....
Capron 12 R....337
Captain 10 D....
Carbo 3 G....
Cardinal 10 V....10
Cardwell 9 P....25
Caret 7 S....15
Carloover 8 F....30
Carmel 5 M....30
Carmel 5 M....
Carrie 3 F....50
Carrollton 12 U....18
Carrsville 13 T....75
Carson 11 Q....10
Carters Bridge 8 M....27
Carterton 3 G....101
Carters Mills 13 D....
Cartersville 9 O....
Carthage 12 D....15
Carysbrook 8 N....10
Casanova 5 P....54
Cascade 13 G....50
Casco 9 Q....10
Cash 9 U....10
Caskie 9 L....
Cassard 4 D....20
Castleton 5 O....16
Castlewood 3 G....303
Catawba 10 E....15
Catawba Sanitorium 10 F....50
Catharpin 4 Q....10
Catlett 5 Q....102
Cauthornville Minor 8 S...
Cave 9 G....
Caylor 4 A....202
Cedar Bluff 2 J....590
Cedar Point 9 O....
Cedar Springs 3 K....70
Cedarville 4 O....85
Cedon 7 Q....21
Celt 7 M....
Center Cross 8 T....75
Centralia 10 Q....20
Central Point 7 S....20
Ceres 3 K....126
Chalk Level 12 J....25
Champ 12 P....45
Champlain 7 S....25
Chance 7 S....12
Chancellor 6 Q....30
Chapel 10 B....15
Chapin 7 J....
Charles City 10 S....101
Charlie Hone 13 O....30
Charlotte Ct. House 11 M....366
Charlottesvile 7 M..15,245
Charlton 9 F....
Chase City 12 M....1,590
Chatham 12 J....1,143
Chatham Hill 3 J....92
Chatmoss 13 G....
Cheriton 10 X.... 75
Cherrydale 4 S....
Cherryhill 6 R....40
Chesapeake 10 W....30
Chester 10 Q....101
Chesterfield 10 Q.... 60
Chestnut Grove 10 M .10
Chickahominy 9 Q....
Childress 11 D.... 25
Chilesburg 8 Q.... 25
Chilhowie 3 J....712
Chiltons 7 T....35
Chincoteague Island 8 Z....2,130
Chisford 7 T....10
Christ Church 9 U....20
Christian 7 J....
Christiansburg 11 D...1,970
Christie 13 K....26
Chuckatuck 12 U....151
Chula 10 P.... 50
Churchland 12 V.... 152
Church Road 11 Q.... 15
Church View 9 T.... 40
Churchville 7 J.... 751
City Point 10 R....
Clam 8 Y.... 30
Clancie 9 U....
Claremont 11 S.... 134
Clarendon 12 Z....
Clark 11 B....
Clarkes Gap 3 Q....
Clarksville 13 M....781
Clarkton 12 K....20
Claudville 13 D....30
Clay 10 J....
Clay Bank 10 U....40
Clay Farm 10 J....
Clayville 10 P....151
Clear Brook 3 O....20
Clear Creek 3 E....
Clear Creek Jct. 1 J....
Cleil 2 G....101
Cleveland 3 G....230
Clevenger 3 O....
Cliffield 2 J....8
Clifford 9 K....75
Cliffview 13 B....50
Clifton Forge 8 G....6,839
Clifton Station 5 R....181
Clinch 3 E....29
Clinchburg 3 H....556
Clincheo 2 F....1,506
Clinchfield 3 G....
Clinchfield Junction G..
Clinchport 4 D....
Clintwood 2 E....[illegible]
Clopton 10 Q....15
Cloud 5 O....
Clover 12 L....251
Clovercreek 7 H....15
Cloverdale 10 G....200
Cluster Springs 13 K....60
Coaldan 2 J....25
Coan 8 U....35
Cobbs Creek 9 V....55
Cobbs Island 10 Y....
Cobham 7 N....35
Cochran 12 O....
Coeburn 3 E....784
Coffee 10 J....10
Cohasset 9 N....
Cohoke 9 S....15
Coke 10 U....10
Coldwater 9 T....12
Cole 4 J....
Colemans Falls 10 J....20
Coles 8 M....
Coles Point 7 U....20
Colley 2 G....
Collierstown 9 H....500
Collosse 12 T....10
Cologne 9 T....
Colonial Beach 7 S....928
Colonial Heights 10 Q 2,331
Colony 10 K....40
Columbia 8 N....154
Columbia Furnace 4 M..75
Comers Rock 4 K....302
Comet 11 T....
Comorn 6 R....20
Compton 5 N....15
Concord Depot 10 K....252
Concord Wharf 9 W....
Concrete 6 L....
Conde 5 P....30
Conicville 5 L....50
Contra 9 T....
Conway 7 S....
Cooks 5 M....
Cool Spring 6 R....
Coolwell 9 K....
Cooper 9 U....20
Cootes Store 5 L....52
Copeland (Bath Co.) 8 G..
Copeland (Nansemond Co.) 13 T....
Cooper Hill 11 E....15
Copper Valley 11 D....15
Corbin 7 R....85
Corn Valley 3 H....
Cornwall 8 J....25
Coronation 8 G....
Coulwood 3 G....202
Council 3 G....22
Courtland 13 C....355
Cove 7 L....
Cove Creek 2 K....10
Coverly 10 O....
Covesville 8 L....60
Covington 8 F....6,638
Cowart 8 U....10
Crabbottom 6 H....50
Craddockville 9 W....75
Craig Healing Springs 10 E....50
Craigsville 7 H....75
Crandon 11 B....151
Crane 8 G....
Creeds 13 W....
Creek Junction 4 J....
Cresthill 5 O....26
Crewe 11 N....2,152
Cricket Hill 9 V....30
Criders 5 K....
Criglersville 6 N....60
Crimora 7 L....50
Cripple Creek 12 B....504
Crittenden 12 U....
Critz 13 E....50
Crobarger 8 K....
Crockett 12 A....151
Crockett Springs 3 O....15
Crofton 8 N....
Cromwell 6 Q....
Cropp 6 Q....10
Cross Junction 3 N....30
Crossroads 7 T....
Cross Roads 10 T....
Crouch 8 S....
Croxton 7 Q....
Crozet 7 L....101
Crystal Hill 12 K....40
Cuckoo 8 O....15
Cullen 11 L....
Culpeper 6 O....2,379
Cumberland 10 N....101
Cumberland Gap 4 A....
Cumnor 9 S....20
Curdsville 10 M....
Currituck 13 W....
Cuscowilla 13 M....
Cutshall 11 L....
Cypress Chapel 13 U....10

D

Dabneys 9 P....23
Dahlgren 6 S....20
Dale Enterprise 6 K....
Daleville 10 F....101
Dalbys 10 X....
Damascus 4 H....1,610
Damon 8 L....
Dandy 11 V....
Dane 12 T....
Daniel 7 O....25
Danieltown 12 O....32
Danripple 13 K....
Dante 3 F....3,507
Danville 13 H....22,247
Daphna 6 L....7
Darbyville 3 C....
Dare 11 U....
Darlington Heights 11 M 20
Darwin 2 E....56
Daugherty 9 Y....80
Davenport 2 G....50
David 5 Q....33
Davis 8 J....
Davis Wharf 9 X....30
Daw 2 H....
Dawn 8 R....20
Dawson Mill 8 M....
Dawsonville 7 N....30
Dayton 6 K....537
Deal 10 S....
Deanes 12 U....
Debusk 3 G....
Decatur 8 J....
Deerfield 7 H....
Dehaven 2 O....
De Jarnette 8 R....20
Delano 2 F....
Delaplane 4 P....126
Delaware 13 S....
Delos 7 R....
Deltaville 9 V....76
Delton 12 C....151
Delvale 3 C....
Demuth 11 G....
Denbigh 11 U....176
Dendron 11 T....671
Denniston 13 K....
Derby 3 D....
Desha 8 T....10
Deskins 2 G....60
Detrick 4 M....15
Dewey 2 E....
Dewitt 11 Q....
Diana Mills 9 M....
Diascond 10 T....
Diggs 10 V....
Dilbeck 4 N....20
Dillon (Botetourt Co.) 9 G.
Dillon (Sussex Co.) 11 R..
Dillons Mills 11 F....50
Dillwyn 9 M....442
Dinwiddie 11 Q....40
Disputanta 11 R....102
Dodlyt 8 U....
Dodson 12 E....10
Doe Hill 6 H....100
Dogue 7 R....10
Dolphin 12 P....
Dona 4 C....
Dongola 8 P....
Dooley 3 E....40
Dooms 7 L....19
Dora 11 C....
Doran 2 H....
Dorchester 3 E....103
Dorset 10 P....
Dory 12 S....8
Doswell 8 Q....41
Dot 4 C....50
Downings 8 U....50
Doylesville 7 L....25
Dragonville 9 T....15
Drakes Branch 12 L....583
Draper 12 C....192
Drenn 13 C....10
Drewry 9 M....
Drewrys Bluff 10 Q....10
Drewrysville 13 R....180
Drill 2 G....55
Driver 12 U....10
Drol 12 M....
Drybridge 10 P....
Dryden 4 C....115
Dry Fork 13 J....120
Duane 8 R....
Dublin 11 C....443
Ducat 6 R....20
Dudie 5 P....10
Dudley 12 K
Duet 6 N....
Duffield 4 D.... 100
Dugspur 12 C.... 163
Dumfries 5 R.... 157
Dunavant 6 P....16
Dunbar 2 D....
Dunbrooke 8 S....50
Dundas 12 O....
Dundee 13 H....
Dungannon 3 F....282
Dunnsville 8 T....101
Dunn Loring 4 R & 12 X.36
Dutton 9 U....15
Durand 13 Q....
Durmid 10 J
Duty 2 G....35
Dwale 2 F....20
Dwight (Buchanan Co.) 2 H....10
Dwight (Isle of Wight Co.) 12 T....45
Dye 2 H.... 14
Dyke 7 M.... 10
Desca 7 M....

E

Eagle 12 B....
Eagle Mountain 9 G....
Eagle Rock 9 G....225
Earlehurst 9 E....50
Earls 11 O....
Early 12 C....30
Earlysville 7 M....75
East Alleghany 9 E....
East Falls Church 12 Y....
East Leake 8 O....10
East Lexington 9 J....101
East Lurich 10 C....
East Radford 11 D....2,210
East Stonegap 3 D....476
Eastville 10 W....351
Eastville Station 10 X..101
Ebony 13 O....5
Eckington 6 P....10
Eclipse 12 U....302
Edgar 8 R....
Edgehill 7 S....
Edgerton 12 O....
Edgewood 13 F....
Edinburg 5 M....498
Edith 5 M....
Eden 6 L....40
Edsall 5 P & 13 Y....
Edwards 8 V....10
Eggleston 10 D....101
Ehean 7 N....
Elam 10 M....
Elamsville 12 E....35
Elberon 11 T....10
Elevon 7 S....20
Elizabeth City 11 V....
Elko 10 S....
Elk Creek 12 A....45
Elk Garden 3 G....50
Elk Hill 9 O....50
Ekton 6 M....965
Elkwood 6 P....25
Ellard 8 K....120
Ellerson 9 R....25
Ellett 8 Q....
Elliston 11 E....507
Elly 6 N....
Elmington 9 L....61
Elmont 9 Q....
Elms 11 R....
Elsom 9 T....
Elway 3 H....11
Elwood 13 T....
Emmerton 8 U....35
Emory 4 H....162
Emporia 13 Q....2,144
Endicott 12 E....10
Enfield 9 R....70
Enon 9 O....
Enonville 9 M....
Enson 13 M....
Era 11 P....10
Erica 7 T....20
Esmont 8 M....25
Esserville 3 E....112
Estes 5 O....
Etlan 6 N....303
Etna Mills 8 R....51
Ettrick 11 Q....993
Evergreen 10 L....80
Everton 3 D....
Evington 11 J....35
Ewell 10 T....
Ewing 4 A....151
Exeter 3 D....
Exmore 9 X....405

F

Faber 8 L....65
Fairfax 4 R....640
Fairfax Station 5 R....20
Fairfield 8 J....200
Fair Oaks 9 R....
Fairport 8 V....202
Fairview 4 D....126
Fall Creek 13 H....
Falls Church 4 R, 12 Y....2,019
Falls Mills 10 A....144
Falmouth 6 Q....404
Fancy Gap 13 C....8
Fargo 11 S....
Farmers Fork 7 T....20
Farmville 10 M....3,133
Farnham 8 U....30
Farrington 9 Q....10
Fentress 13 V....91
Ferncliff 8 O....
Fernhill 6 M....
Ferrol 7 J....
Ferrum 12 F....405
Fieldale 13 F....
Fife 9 O....20
Figsboro 12 G....28
File 7 R....40
Fincastle 9 F....517
Finchley 13 M....
Fine Creek Mills 9 P....50
Finneywood 12 M....
Fishers Hill 4 M....25
Fishersville 7 K....203
Fitchetts 10 V....20
Fitzhugh 13 P....20
Five Oaks 2 K....
Flat Gap 2 E....60
Flatridge 4 K....15
Flatrun 6 P....10
Fleeton 8 V....10
Fletcher 6 M....17
Flint Hill 5 O....300
Flood (Appomattox Co.) 10 L....
Flood (Highland Co.) 7 H....50
Floyd 12 D....450
Folly 8 V....20
Foneswood 7 T....10
Fontaine 13 F....
Foraker 2 E....
Ford 11 P....80
Fordwick 7 J....1,210
Forest 10 J....202
Forestville 5 L....112
Forks of Buffalo 9 J....50
Forksville 13 O....
Fork Union 9 N....70
Formosa 12 L....
Forshee 9 T....
Fort Blackmore 4 E....199
Fort Defiance 7 K....45
Fort Eustis 11 U....
Fort Humphreys 5 S....
Fort Lee 10 R....10
Fort Mitchell 12 M....
Fort Myer 12 Z....305
Fort Myer Heights 12 Z....
Fortress Monroe 11 V.1,810
Foster 10 V....25
Fosters Falls 12 B....40
Fostoria 12 Y....
Fox 4 K....52
Foxes 13 Q....
Foxwells 9 V....15
Franconia 13 Y....
Franklin 13 S....2,930
Franklin City 8 Y....101
Franktown 10 X....101
Fredericksburg 7 Q...6,819
Fredericks Hall 8 P....50
Freeling 2 E....
Freeman 13 P....
Free Union 7 M....75
Fremont 2 F....
Frenchs 10 B....
Fries 13 B....2,205
Fries Junction 12 B....
Front Royal 4 O....2,424
Fulks Run 5 K....
Fulton 10 R....
Furnace (Tazewell Co.) 2 L
Furnace (Spotsylvania Co.) 6 Q....

G

Gaden 3 E....
Gainesboro 3 N....75
Gainesville 5 Q....101
Galax 13 B....2,544
Galts Mill 10 K....25
Galveston 12 H....
Garden 2 G....
Gardners 3 H....
Gargatha 8 Y....30
Garnett 8 Q....
Garrett 9 M....
Garrisonville 6 R....101
Gary 12 N....
Gasburg 13 P....25
Gata 9 G....
Gate City 4 E....1,216
Gaylord 3 O....
Geer 6 M....10
Genoa 5 L....
Georges Fork 2 E....24
Gether 8 R....
Getz 5 L....
Gholsonville 13 O....15
Gibson Station 4 A....35
Gillespie 2 J....
Gilmore Mills 9 H....
Given 9 F....
Gladehill 12 G....102
Glade Spring 3 H....669
Gladstone 9 J....20
Gladys 11 K....304
Glamorgan 2 E....131
Glasgow 9 H....507
Glenallen 9 Q....
Glencarlyn 4 S, 12 Y....
Glendie 6 Q....20
Glen Echo 4 O....
Glenford 4 H....23
Glenita 4 D....25
Glenlyn 10 C....274
Glenmore 9 M....25
Glenns 9 U....10
Glenora 7 P....10
Glenvar 11 E....30
Glen Wilton 9 G....460
Globe 9 R....
Gloucester 10 U....151
Gloucester Point 10 U....70
Goby 6 R....
Golansville 8 Q....
Golddale 7 P....
Goldleaf 13 N....
Goldvein 6 P.... 14
Gonyon 8 V....
Goochland 9 P....[illegible]
Goodes 10 H....200
Goodview 11 G....15
Goodwins Ferry 10 D....15
Gordonsville 7 N....462
Gordon 9 L....
Gore 3 N.... 25
Goshen 8 H.... 134
Gouldin 8 P....
Graceland (Tazewell Co.) 2 H....33
Graceland (Princess Anne Co.) 12 W....
Grafton 11 V....75
Grandy 12 O....50
Granite 10 Q....
Granite Springs 7 P....12
Grant 4 K....14
Grantland 9 Q....
Grapefield 2 L.... 10
Grassy Ridge 4 J
Gratton 2 K.... 10
Graves Mill 6 M.... 25
Gray 12 Q.... 10
Grayson 12 B....
Great Falls 4 R....
Green 1 Y....
Greenbackville 8 Y. 408
Green Bay 11 N....50
Greenbush 8 X....122
Green Cove 4 J....21
Greendale 4 G....101
Greenfield 8 L....15
Greenlee 9 H....
Green Plain 13 Q....
Green Spring Depot 7 O...
Greenville 8 J....353
Greenway 9 L....
Greenwood 7 L....45
Gressitt 10 U....
Greta 8 Y....25
Gretna 12 J....637
Griffinsburg 6 O....18
Griffth 8 G....
Grimes 3 O....30
Grimstead 9 V....15
Grizzard 13 Q....10
Groseclose 3 K....40
Grotons 8 Y....
Grottoes 7 L....534
Grove 10 U....38
Grove Hill 6 M....37
Grundy 2 G....815
Guinea 7 R....60
Guinea Mills 10 N....
Gulvy 7 S....14
Gum Fork 10 U....20
Gum Spring 8 O....
Gunton Park 11 B....
Gwathmey 9 Q....
Gwynn 9 V....20

H

Hacksneck 9 X....50
Haddonfield 2 E....
Haden 9 G....
Hadensville 8 O....10
Hadlock 9 X....85
Hagan 4 B....101
Hagood 13 O....
Hague 7 U....25
Halifax 12 K....473
Hallieford 9 V....8
Hallsboro 10 P....25
Hallwood 8 Y....353
Hamilton 3 P....295
Hampden Sidney 11 M....305
Hampton 11 V....6,382
Hampton Roads 11 V....
Handsom 13 S....25
Hanger 2 G....
Hanover 8 R....101
Hansonville 3 G....76
Happy Creek 4 O....101
Harborton 9 X....303
Hardesty 4 O....
Hardings 8 V....
Hardware 8 M....
Hardy 11 G....80
Harless 11 E....15
Harman (Tazewell Co.) 2 J....10
Harmon (Giles Co.) 10 B..
Harmony 13 K....
Harmony Village 9 V....20
Harpers Home 12 P....
Harpersville 11 U....18
Harrington 8 F....
Harris Grove 11 U....
Harrison 7 L....
Harrisonburg 6 L....7,232
Harriston 7 L....50
Harryhogan 7 U....12
Hatfield 9 U....
Harts 7 S....
Harvey 4 D....
Hartwood 6 Q....25
Hatton 9 M....
Havelock 8 T....15
Hawkinstown 5 M....
Hawlin 5 N....10
Hayes Store 10 U....35
Hayfield 3 N....25
Haymakertown 10 F....102
Haymarket 5 P....167
Haynesville 8 U....20
Hays Gap 9 F....
Haysi 2 F....404
Haywood 6 N....15
Hazel 3 F....50
Hazel River 5 O....
Head Waters 7 H....56
Healds 10 K....
Healing Springs (Bath Co.) 8 G....75
Healing Springs (Buchanan Co.) 2 G....
Healys 9 U....40
Heards 8 L....303
Heathsville 8 U....205
Hebron 11 P....17
Heflin 6 Q....15
Helmet 8 S....
Hematite 9 E....10
Hemp 6 Q....30
Henry (Charlotte Co.) 11 K
Henry (Franklin Co.) 12 F....50
Hepners 5 L....3
Herald 3 E....125
Herndon 4 R....887
Hette 11 F....
Hewlett 8 Q....50
Hickory 13 V....20
Hickory Hill 8 M....
Hicksville 11 A....
Hicks Wharf 10 V....
Highbridge 10 N....
Highland 9 M....
Highland Springs 9 R..181
Hightown 6 H....25
Hilda 12 R....
Hill 4 E....60
Hillsboro 3 P....119
Hillsville 13 C....485
Hiltons 4 F....76
Hilton Village 11 U....908
Hinnom 7 T....20
Hinton 6 K....30
Hitchcock Mill 13 Q....
Hiwassee 12 C....50
Hoadly 5 Q....50
Hobson 12 U....15
Hockley Woods 10 T....
Hodges Ferry 13 U....10
Hoges Store 10 V....18
Hog Island 10 Y....
Holcombs Rock 10 J....
Holdcroft 10 S....10
Holladay 7 P....
Holland 13 T....371
Holliday 8 Q....
Hollins 10 F....15
Holly Corner 6 Q....25
Hollywood 10 L....
Holston 3 G....82
Homeville 12 S....10
Honaker 3 G....710
Honest 8 R....
Hood 6 M....25
Hooes 6 S....10
Hopeful 9 P....11
Hopeton 8 Y....405
Hopewell 10 R....11,327
Hopkins 8 X....
Horners 7 S....10
Hornsbyville 21 O....
Horntown 8 Y....102
Horse Head 8 U....20
Horsepen 2 J....10
Hosmer 11 M....
Hortons Summit 4 D....10
Hotchkiss 8 H....25
Hot Springs 8 G....807
Houchins 11 E....
Howardsville 9 L....102
Howertons 8 T....25
Howison 7 R....
Hubbard Springs 4 B....101
Huddleston 11 H....
Hudgins 9 V....20
Hugh 2 E....
Hulda 2 F....
Hume 5 O....151
Hunter 4 R....
Hunter Hall 12 F....11
Huntly 4 O....25
Hurley 1 G....102
Hurt 11 J....101
Huske 12 Q....
Hustle 7 S....20
Hyacinth 8 U....10

I

Iberis 9 U....10
Ibex 2 F....10
Ideal 8 R....
Imboden 3 D....10
Independence 13 A....202
Index 7 S....15
Indian 2 H....50
Indian Neck 8 S....50
Indian Rock 9 G....30
Indian Valley 12 D....15
Inez 9 P....25
Ingham 6 M....
Ingram 13 K....12
Inlet 6 O....
Inman 3 D....
Ino 9 T....10
Interior 10 D....
Invermay 13 N....
Ira 1 G....20
Iraville 7 S....10
Irish Creek 8 J....
Irondale 3 D....
Iron Gate 9 G....777
Ironto 11 E....15
Irving 10 G....
Irvington 9 V....1,150
Irwin 9 O....50
Isaac 13 S....
Island 9 O....20
Islandford 6 M....20
Isle of Wight 12 T....10
Ivandale (Leesburg Co.) 3 P....
Ivanhoe 12 B....909
Ivondale (Richmond Co.) 8 U....25
Ivor 12 T....309
Ivy Depot 7 M....40

J

Jack 11 Q....
Jahile 3 G....20
Jamaica 9 T.... 20
James 10 K....
James River Junc. 13 Q...
James Store 10 U....25
Jamestown 11 T....
Jamesville 9 W....25
Jane 2 F....10
Jarratt 12 Q.... 55
Jasper 4 D....
Java 12 J....151
Jefferson 9 P....25
Jeffersonton 5 O....200
Jeffress 13 M....20
Jeffs 11 V....
Jenkins Ford 8 F....
Jennings Ordinary 11 O..25
Jerome 4 L....101
Jerry Run 8 F....
Jessie 4 F....
Jetersville 11 O....75
Jewell Ridge 2 H....253
Johnsons Mill 3 D....
Johnsons Springs 9 P....
Johnsontown 10 W.... 30
Jolliff 12 V....
Jonesville 4 C....384
Joplin 5 R....101
Jordan Mines 9 F....
Joshua Falls 10 K....
Jothmad 4 K....
Joyner 12 R....12
Judge 2 G....
Juniper 12 U....
Justisville 8 X....151

K

Ka 3 E....30
Kayan 8 V....
Keeling 13 J....10
Keene 8 M....
Keezletown 6 L....131
Keith 8 R....
Keller 9 X....505
Kelsa 1 G....15
Kempsville 12 W....
Kenbridge 12 O....753
Kendall Grove 10 W....30
Kent 12 B....
Kent Junction 3 D....
Kents Store 8 N....30
Kenyon 13 T....
Keokee 3 D....303
Kerns 10 C....15
Kernstown 3 O....101
Kerrs Creek 8 H....
Keswick 8 N....50
Kew 11 K....
Keysville 11 M....589
Kibler 13 D....
Kidds Fork 8 R....
Kilby 13 U....
Kilmarnock 9 V....252
Kimball 5 N....75
Kimballton 10 C.... 22
Kimberling 11 B....20
Kinbey 10 J....
Kincaid 8 F....
Kinderhook 6 M....
Kindrick 4 K....
King George 7 R....30
King & Queen Court House 9 T....25
Kingsford 13 O....
King William 9 S....45
Kino 8 T....
Kinsale 7 U....305
Kiptopeke 11 W....
Kire 10 D....
Knoll 10 J....12
Knopf 7 R....
Koehler 13 F....
Konnarock 4....202
Kopp 5 Q....
Korah 9 Q....
Korea 5 O....15
Kress 12 P....

L

Lacey Spring 6 L....76
Lackey 10 U....
Lacrosse 13 N....427
Lafayette 11 E....50
Lagrange 6 P....10
La Grange 7 K....
Lahore 7 O....200
Lake 8 U....9
Lakota 5 P....33
Lambert Point 12 V....
Lambsburg 13 C....92
Lamond 7 O....
Lancaster 8 U....40
Land 12 W....
Lanesville 9 S....46
Laneview 9 T....20
Lanexa 10 T....20
Langley Field 11 V....
Lano 4 E....
Lantz Mills 4 M....30
Latanes 7 S....
Lauraville 8 S....
Laurel 2 H....
Laureldale 4 H....
Laurel Fork 13 D....20
Lawrenceville 13 O...1,629
Lawson 3 Q....
Lawyers 10 J....101
Layman 10 E....10
Laymans 6 L....
Layton 7 S....
Leatherwood 13 G....126
Lebanon 3 G....560
Lebanon Church 4 N....75
Leck 2 F....15
Leda 12 K....35
Lee 9 P....
Leedstown 7 S....10
Lee Hall 11 U....30
Leemaster 2 G....10
Leemont 8 X....151
Lee Park 9 Q....
Leesburg 3 Q....1,640
Lees Mill 13 S....
Leesville 11 H....65
Leigh 11 L....10
Lenah 4 Q....10
Lennig 12 K....30
Lenore 3 O....
Lent 7 R....
Leon 6 O....15
Leona Mines 3 C....
Lerty 7 T....18
Lester Manor 9 S....40
Level Run 12 J....50
Lewisetta 8 U....26
Lexington 8 H....3,752
Liberty Furnace 4 L....
Lick Run 9 G....5
Light 2 N....
Lightfoot 10 T....30
Lignum 6 P....20
Lilburn 10 P....
Lilian 8 V....50
Lima 13 H....
Limeton 5 N....126
Lincoln 3 Q....151
Linden 4 O....150
Lindsay 7 N....
Linville 6 L....16
Lipps 2 E....40
Lipscomb 8 L....55
Lithia 10 G....101
Little Plymouth 9 T....75
Little Riv 8 R....
Littleton 12 S....15
Litton 2 H....50
Litwalton 8 U....40
Lively 8 U....30
Lloyds 7 S....20
Loch Laird 9 J....
Locker 9 H....
Locust Dale 6 O....10
Locustgrove 6 P....30
Locust Hill 9 U....10
Locustville 9 Y....151
Lodge 8 U....26
Lodi 4 H....127
Londonbridge 12 W....25
Lofton 8 K....
Logan 7 P....
Loneash 12 B....10
Lone Fountain 7 J....30
Long Dale 9 G....815
Long Island 11 K....101
Longshoal 12 C....
Longspur 11 B....25
Lonza 2 F....
Loretto 7 S....50
Lorne 8 R....
Lorraine 9 Q....
Lorton 5 R....80
Lottsburg 8 U....35
Louisa 8 O....301
Love 8 K....10
Lovesmill 12 N....
Lovettsville 3 Q....239
Lovingston 9 L....304
Lowesville 9 K....101
Lowland 3 F....
Lowmoor 9 F....995
Lowry 10 H....50
Luberg 11 N....
Lucas 12 C....
Lucketts 3 Q....112
Lummis 13 T....
Lumberton 12 R....
Lunenburg 12 N....95
Luray 5 M....1,459
Lurich 10 C....101
Lusks 11 K....
Lydia 6 M....15
Lyells 8 T....25
Lynch 10 Q....
Lynchburg 10 J....40,661
Lynch Station 11 J....252
Lyndhurst 7 K....
Lynhams 8 V....20
Lynnhaven 12 W....151
Lynn Heights 4 R....
Lynnwood 6 L....
Lyons 3 E....66

M

McClung 7 G....
McClure 2 F....
McConnel 4 H....
McCoy 11 D....23
McCullough 8 L....
McDowell (Highland Co.) 6 H....85
McDowell (Alleghany Co.) 8 F....
McDuff 8 Q....18
McGaheysville 6 L....353
McGuire 3 N....
McHenry 7 P....
McIvor 10 J....
McKenney 12 P....341
McLean 4 S, 12 Y....15
McMullin 3 J....50
Mabe 4 D....
Mabelton 8 P....
Macanie 5 L....20
Maces Spring 4 F....50
Machipongo 10 X....76
Machodoc 7 U....10
Mack 4 E....
Macon 10 O....15
Madison 6 N....355
Madison Heights 10 K.2,310
Madison Mills 6 O....20
Madison Run 7 O....50
Madisonville 11 L....10
Maggie 10 D....10
Magnolia 12 U....
Magotha 11 X....30
Major (Bedford Co.) 9 H..
Major (Grayson Co.) 4 K....25
Makemie Park 8 Y 262
Mallow 9 F.... 10
Malvern Hill 10 R....
Manakin 9 P....101
Manassas 5 Q....1,215
Manchester 10 Q....
Mangohick 8 R.... 50
Mannboro 11 P.... 15
Manning 13 T....
Manquin 9 R....
Manry 12 S....10
Mansion 11 J....
Manteo 9 L....20
Maplegrove 6 S....20
Mapleton 10 O....
Mappsburg 9 Y....25
Mappsville 8 Y....126
Marble Valley 7 H....
March 6 M....20
Margo 7 P....15
Marine 6 R....
Marion 3 K....4,156
Marionville 10 X....
Markham 4 O....101
Martha Gap 2 F....
Marlboro 3 N....10
Marlbrook 8 J....18
Marshall 4 P.... 204
Martinsville 13 F....[illegible]
Marvin 2 G.... 20
Marye 7 Q....
Maryton 7 R....
Mascot 9 T....20
Mason 12 Q....
Massaponax 7 Q....
Massaponax Station 6 Q...
Massie 7 M....
Massies Mill 8 K....50
Mathews 10 V....151
Matoaca 11 Q....
Mattoax 10 P....25
Maurertown 4 M....150
Mauzy 6 L....
Max 13 C....10
Maxie 1 G....10
Max Meadows 11 B....151
Maxwell 2 J....30
Maybrook 10 D....15
Mayo 13 K....
Meador 11 G....
Meadow 9 R....
Meadow Mills 4 N....30
Meadows of Dan 13 D....25
Meadowview 4 H....618
Meadville 12 K....101
Mears 8 Y....40
Mechanicsburg 11 B....114
Mechum 7 M....
Medley 10 D....
Meem 5 M....
Meetze 5 P....25
Meherrin 11 M....26
Melborn 11 C....
Melfa 9 X....227
Melita 9 M....
Mellen 11 U....
Melrose 11 K.... 25
Meltons 7 O....
Melvin 4 E....
Menchville 11 U....7
Mendota 4 F....223
Mennonite 6 L....
Merchant 13 O....
Meredithville 12 O....10
Merrifield 4 R....25
Merrimac 11 D....
Merrimac Mines 10 E....101
Merry Point 9 V....15
Messick 11 V....75
Meter 7 U....10
Metomkin 8 Y....30
Mica 7 R....
Michaux 9 O....25
Middlebrook 8 J....224
Middleburg 4 P....298
Middletown 4 N....416
Midland 5 P....40
Midlothian 10 P....
Midvale 8 J....12
Midway 3 N....
Midway Mills 9 L....
Milford 7 R....101
Mildale 4 O....
Millard 2 F....63
Millboro 8 H....303
Millboro Spring 8 G....50
Millbrook 7 K....
Millers Tavern 8 S....20
Miller School 7 L....
Miller Yard 3 F....
Millenbeck 9 U....
Mill Gap 6 G....9
Millington 7 M....
Millwood 4 O.... 252
Mineral 8 P....416
Mine Run 7 P....35
Minor 8 S.... 10
Mint Springs 8 K....
Miskimon 8 U....10
Mission Home 6 M....202
Mitchells 6 O....85
Mobjack 10 V....40
Moccasin Gap 4 E....
Modest Town 8 Y....75
Moffatts Creek 8 J....101
Moffett 5 L....
Mohemenco 9 O....
Mollusk 9 U....25
Monarat 12 B....125
Monaskon 9 U....25
Moneta 11 G....101
Monger 6 L....
Monk 2 G....
Monroe 10 K....402
Monroe Hall 7 S....25
Monrovia 7 O....
Montague 8 T....50
Montebello 8 K....25
Monterey 6 H....290
Montgomery 11 E....
Montpelier Station 7 N....
Montross 7 T....101
Montvale 10 G....152
Montview 10 J....
Moores Store 5 L....40
Moorings 11 T....
Moorman River 7 L....151
Moran 11 N....
Moratico 8 U....128
Morrison 11 U....125
Mortisville 6 P....35
Moseley 10 P....10
Mossing Ford 12 L....
Moss Creek 6 K....
Moss Neck 7 R....32
Moss Run 8 E....
Motley 11 H....25
Motorun 10 V....10
Munden 13 W....
Mount 6 R....10
Mountain 4 G....
Mountain Falls 3 M....10
Mountain Grove 7 G....
Mountain Lake 10 D....12
Mount Airy 12 J....303
Mountcastle 10 S....
Mount Clinton 6 K....757
Mount Crawford 6 K....272
Mount Elliott 7 J....
Mountfair 7 M....
Mount Heron 2 G....
Mount Holly 7 T....50
Mount Jackson 5 M....575
Mount Landing 8 S....25
Mount Sidney 7 K....223
Mount Solon 6 K....102
Mount Vernon 5 S....
Mount Williams 3 N....
Mountville 4 P....27
Mouth of Wilson 4 K....100
Munden 13 W....12
Mundy Point 7 U....25
Munford 10 H....
Murat 9 H....
Murphy 2 G....10
Museville 12 H....60
Mustoe 6 H....15
Mutt 11 N....
Myndus 8 L....

N

Nace 10 G....108
Nahor 8 N....
Nain 3 N....25
Nandua 9 X....25
Naola 10 J....5
Naples 6 G....
Nansemond 12 U....
Narrows 10 C....1,345
Naruna 11 K....36
Nasbie 2 F....
Nash 8 K....10
Nasons 6 O....7
Nassawadox 10 X....202
Nathalie 12 K....25
National Soldiers Home 11 V....
Natural Bridge Post Office 9 H....51
Natural Bridge Station 9 H
Naxera 10 U....304
Naylors 8 T....20
Nebo 3 K....10
Neenah 7 T....40
Nellysford 8 K....15
Nelson 13 L....5
Nesting 9 U....30
Nethers 5 N....20
Nettleridge 13 E....
Newbern 11 C....141
New Bohemia 11 R....
New Canton 9 N....20
Newcastle 9 E....259
New Church 8 Y....151
New Glasgow 9 K....101
Newhope 7 L....107
Newington 5 R....
New Kent 9 S....100
Newland 8 T....30
New London 7 R....20
New Market 5 M....640
New Point 10 V....20
Newport 10 D....227
Newport News 12 U..34,417
New River Depot 11 C..505
News Ferry 13 K....202
Newsoms 13 S....101
Newton 9 M....
Newtown....20
New Upton 10 U....20
Nicholas (Campbell Co.) 11 K....
Nicholas (Fluvanna Co.) 8 M....
Nickelsville 4 F....263
Nimrod Hall 8 G....
Nindes Store 6 S....20
Nineveh 4 N....25
Nocam 7 R....25
Noel 8 Q....
Nokesville 5 Q....61
Nola 12 F....10
Nomini Grove 7 T....30
Nora 2 F....57
Norcross 10 C....
Norfolk 12 V....129,710
Norge 10 T....
Norland 2 E....505
Normal 6 L....
North 9 U....10
North Bluefield 10 A....
North Danville 13 H....
North Emporia 13 Q....
North Fork 4 P....20
North Garden 8 L....40
North Holston 3 J....252
North Mountain 7 J....
North River Gap 6 J....
North Tazewell 2 J....598
North View 12 N....30
Northwest 13 V.... 75
Norton 3 E....[illegible]
Nortonsville 7 M....[illegible]
Norvello 13 N....
Norview 12 V....
Norwood 9 L.... 151
Nottingham 4 E....
Nottoway 11 O.... 175
Novum 6 O....10
Novelty 12 G.
Novis 11 A....
Nuckols 9 N....
Nutbush 11 N....
Nuttsville 8 U....10

O

Oak Grove 7 S....36
Oak Hall 8 Y....114
Oakhill 13 G....
Oakpark 6 O....101
Oak Ridge 9 K....
Oakton 4 R....102
Oakville 10 L....10
Oatlands 4 Q....20
Ocala 12 D....[illegible]
Occoquan 5 R....221
Occupacia 7 S....10
Oceana 12 W....31
Ocean View 11 V....
Oconita 4 B....79
Ocran 9 V....10
Odd 11 V....
Ogburn 12 N....
Oilville 9 P....20
Olaf 11 E....25
Old Church 9 R....103
Oldhams 8 U....25
Old Point Junction 11 U...
Oldrag 6 N....
Oldtown 13 B....50
Olean 10 C....
Olinger 3 D....99
Ollie 8 F....
Omega 13 L....30
Onancock 9 X....1,245
Onley 9 X....404
Ontario 12 M....10
Onville 6 Q....25
Opequon 3 N....12
Ophelia 8 V....10
Orange 7 O....1,381
Orchid 8 O....32
Ordinary 10 U....20
Ore Bank 9 N....101
Oriskany 9 F....124
Oriana 11 U....
Oris 9 P....
Orkney Springs 5 L....25
Orlean 5 O....102
Oronoco 9 J....
Osaka 3 D....
Osborns Gap 2 E....
Osso 6 R....30
Otey 11 E....15
Othma 8 O....20
Otterburn 10 O....
Otter River 11 J.... 10
Overall 5 N....20
Owens 6 S....15
Owenton 8 S....20
Oyster 10 X....25
Oyster Point 11 U....9
Ozeana 8 T....50

P

Paces 13 K....30
Pacoman 10 J....
Paeonian Springs 3 Q....
Paint Bank 9 E....50
Painter 9 X....303
Pairs Store 13 P....
Palls 9 S....25
Palmer Springs 13 N....
Palmer Village 9 V....
Palmyra 8 N....203
Palos 5 K....12
Pampa 10 U....10
Pamplin 11 L....323
Panther 8 H....
Pardee 2 D....
Paris 4 O....152
Parksley 8 Y....697
Parnassus 7 K....
Parr (Nelson Co.) 9 K....
Parr (Botetourt Co.) 9 F.15
Parramore Island 9 Z....
Parrott 11 C....102
Partlow 7 P....
Paschall 13 O....
Passapatanzy 6 R....10
Passing 7 S....
Pastoria 8 Y....50
Patna 7 H....
Patrick Springs 13 E....
Pauls Crossroads 8 T....15
Payne 8 M....
Paynes 13 F....
Paytes 7 P....
Peach Bottom 13 B.... 40
Peake 9 R....
Peanut 12 Q....
Peapatch 2 H....
Pearisburg 10 C....668
Pearly 1 G....10
Peary 10 V....151
Pedigo 10 M....
Pedlar Mills 9 J....75
Peeds 7 T....10
Pelton 4 N....
Pembroke 10 C....252
Pen Junction 10 T....
Pendletons 8 P....
Penhook 12 G....34
Peninsula Junction 7 X....
Penlan 9 N....36
Penniman 10 U....
Pennington Gap 3 C..1,553
Penn Laird 6 L....15
Penola 8 Q....75
Penvir 10 B....15
Peola Mills 6 N....
Pepper 11 C....
Perkinsville 9 P....12
Perrin 10 V....[illegible]
Petersburg 11 Q....
Peters Creek 13 E....
Pettis 11 J....
Phillips 4 F....
Phillis 13 M....
Philomont 4 P....71
Philpott 12 F....
Phipps 2 E....101
Phlegar 11 B....16
Phoebe 10 K....
Phoebus 11 V....2,956
Phoenix 11 L....
Pig Point 12 U....
Pilkinton 10 P....15
Pilot 11 D....25
Pine View 6 P....
Pinetta 10 T....10
Pinners Point 12 V....
Pipers Gap 13 C....75
Pisgah 2 J....
Pittsville 12 H....
Pizarro 12 E....50
Plain View 10 T....35
Plasterco 3 H....35
Pleasant Hill (Rockingham Co.) 6 K....
Pleasant Hill (Tazewell Co.) 2 J....9
Pleasantridge 12 W....50
Pleasantshade 12 Q....20
Pleasantview 9 J....50
Pocahontas 1 K....2,293
Pocket 3 C....
Poe 11 R....
Poff 12 D....10
Poindexter 8 O....25
Point Eastern 8 R....20
Point Haywood 10 V....
Poole 11 P....
Pope 13 S....
Poplar Hill 11 C....25
Poplar Springs 10 R....
Poquoson 11 V....208
Port 7 S....
Port Republic 6 L....162
Port Richmond 9 T....420
Port Royal 7 S....157
Portsmouth 12 V....45,704
Posm 10 K....
Post Oak 7 Q....
Potomac Beach 6 S....25
Potomac Mills 7 T....15
Potomac Run 6 R....
Potts Creek 9 E....
Pound 2 E....303
Pounding Mill 2 J....255
Powcan 8 S....151
Powhatan 9 O....70
Prater 2 G....25
Pratts 6 N....12
Preston 13 F....15
Price 11 D....
Priddys 7 N....
Prince George 11 R....
Prince Montague 9 T....
Princess Anne 12 W....50
Proffit 7 M....
Prospect 10 M....303
Providence Forge 10 S....30
Providence Junction 12 W.
Provost 9 O....
Pulaski 11 C....7,168
Pungo 12 W....126
Pungoteague 9 X....202
Purcell 3 C....
Purcellville 3 P....747
Purdy 12 Q....
Putnam 3 H....60

Q

Quantico 6 R....538
Quarry 3 J....15
Queen 11 J....
Quicksburg 5 L....75
Quinby 9 X....146
Quinton 9 S....15

R

Rabley 11 M....
Raccoon Ford 6 O....45
Racume 13 P....
Radcliffe 13 N....
Radford 11 D....6,227
Radium 13 Q....
Rainswood 8 U....30
Randolph 12 L....31
Ransons 9 M....
Raphine 8 J....50
Rapidan 6 O....152
Rappahannock Academy 7 R....
Rapps Mill 9 G....
Raven 2 H....30
Ravensworth 5 R, 13 X....
Rawlings 12 P....
Rayo 7 P....
Reams 11 Q....20
Rectortown 4 P....126
Rectory 6 R....25
Red Ash 2 H....55
Red Hill 8 M....25
Red House 11 K....45
Redlawn 13 N....
Redoak 12 L....20
Redwood 12 G....10
Reed Island 12 C....
Reed Junction 12 C....
Reedville 8 V....305
Reekes 12 N....
Rehoboth 12 M....
Rehoboth Church 8 V....20
Reidton 9 F....
Reithbend 11 J....10
Remington 5 P.... 273
Remo 8 V.... 20
Republican Grove 12 K..50
Rescue 11 U....15
Return 7 S....20
Reuben 11 M
Reusens 10 J.... 50
Reva 6 O.... 23
Revis 9 U.... 20
Rexburg 8 S.... 10
Rhoadesville 6 O....12
Rice 11 N....100
Richardson (New Kent Co.) 9 S....
Richardson (Carroll Co.) 12 C....20
Richardsville 6 P....15
Rich Creek 10 C....50
Richlands 2 H....1,355
Richmond 10 Q....[illegible]
Rich Patch Junction 9 G
Ridgeway 13 G....[illegible]
Riley 1 G....
Rileyville 5 N.... 50
Riner 11 D.... 200
Ringgold 13 J.... 75
Rio 7 M....50
Ripplemead Railroad Station 10 C....102
Rivanna 9 N....
Riverside 9 J....
Riverton 4 N....404
Riverville 9 K....214
Rixey 7 R....
Rixeyville 5 O....50
Rixiew 5 Q....
Roanoke 10 F....69,206
Roaringfork 3 D....
Robey 6 Q....
Robley 8 U....15
Robuck 3 G....15
Rochelle 7 N....35
Rockbridge 8 H....
Rockbridge Baths 8 H..20
Rock Castle 9 O....
Rockdell 3 G....28
Rockfish 8 L....42
Rockingham 6 L....152
Rockville 9 P....25
Rocky Gap 11 B....252
Rockymount 11 F....1,339
Rocky Point 9 G....14
Roda 3 D....
Rogers 11 D....16
Rokeby 6 S....
Rolla 7 K....45
Rolling Hill 11 L....20
Rollins Fork 7 S....15
Romancoke 9 T....
Root 9 M....
Rose Hill 4 B....101
Roseland 8 K....75
Rose Mills 9 K....54
Roseville 6 Q....22
Rosita 6 S....15
Rosslyn 12 Z.... 304
Round Bottom 10 B....
Round Hill 3 P....359
Rowanta 11 Q....
Roxbury 10 S....25
Ruby 6 Q....
Ruckersville 7 N....20
Ruff 10 V....
Rugby (Albemarle Co.) 7 N
Rugby (Stafford Co.) 4 J..
Ruloco 11 R....
Rumford 9 S....10
Rural Retreat 3 L....486
Rushmere 11 T....40
Russell 2 G....
Rustburg 11 K....355
Ruth 6 N....15
Rutherford 6 L....
Ruther Glen 8 Q....70
Ruthville 10 S....
Ryan 4 Q....10
Rye Cove 4 D....88

S

Sabot 9 P....15
Sago 12 G....10
Saint Brides 13 W....35
Saint Charles 3 C....457
Saint Davids Church 5 M.25
Saint Just 7 P....
Saint Paul 3 F....716
Saint Stephens Church 8 S.
Salem 10 F....4,833
Salisbury 9 G....
Saltcreek 10 J....10
Saltpeter 9 G....
Saltville 3 J....2,964
Saluda 9 U....152
Salvia 8 S....
Samos 9 U....20
Sampson 7 L....
Sandidges 9 J.... 50
Sandston 9 R....
Sandy Level 13 H....10
Sandy River 12 H....50
Sanford 8 X....202
Sarah 10 V....151
Saunders 13 U....
Savedge 11 S....10
Saxis 8 X....755
Sayersville 2 J....[illegible]
Schley 10 U....[illegible]
School 9 Q....
Schoolfield 13 H....[illegible]
Schuyler 8 L....[illegible]
Scotland 11 T....
Scotland Heights [illegible]
Scottsburg 12 L....
Scottsville 8 M....[illegible]
Scrabble 6 O....[illegible]
Seminary 13 Z
Pera 9 J....[illegible]
Seaboard 2 H.
Seaford 11 V..
Sealston 7 R.
Seaview 10 X
Sebrell 12 R
Sedle[illegible]
[illegible]
[illegible]
[illegible]
Seneca 11 K....10
Senora 9 U....
Seven Fountains 4 M....50
Seven Mile Ford 4 J....117
Severn 10 V....20
Sexton 11 S....
Shacklefords 9 T....105
Shacklet 5 Q....
Shades 10 S....
Shadow 10 V....20
Shadwell 8 N....40
Shale 13 G....
Shanghai 9 T....20
Sharps 8 T....152
Shawsville 11 E....[illegible]
Shawver Mill 2 K....
Shelfar 8 O....
Shenandoah 6 M....[illegible]
Shenandoah Alum Springs 5 L....
Shenandoah Caverns 5 M
Shepherd 13 Z..
Sheppards 10 M....
Shields 9 X....
Shields Hampden 10 M
Shiloff 3 M....
Shiloh 7 S.... 30
Shipman 9 L....[illegible]
Shirley 10 R....
Shockeysville 2 N..
Shores 9 N.... 5
Short 2 E....
Shorts Creek 12 C. 15
Shoulders Hill 12 U
Showalter 6 L.
Shraders 2 J....[illegible]
Shumate 10 C.... 15
Sideburn 5 R
Sidney 11 M.
Siler 2 N....[illegible]
Silva 8 Y.... 25
Simmerman 12 A...
Simpkins 12 D.... 10
Simpsons 12 D....
Singer 11 E....
Singer Glen 5 K....[illegible]
Singerly 7 S.... 10
Sinking Creek 10 E 15
Sitlington 8 G....
Skeggs 2 G....
Skeetrock 2 F.. 30
Skippers 13 Q..
Skipwith 13 M.. 30
Skyland 5 M....
Slant 4 E....
Slash 8 T.... 10
Slate Mills 6 N.... 100
Slate River Mills 9 M.
Smilax 13 N....
Smith 9 M....
Smith Mines 7 O
Smithfield 12 U... 1 179
Smiths 4 Q....
Smiths Island 11 X.
Smoky Ordinary 12 P 10
Smoots 7 R.... 15
Snake Creek 13 C.. 60
Snowden 9 J.... 15
Snowflake 4 E.. 22
Snowville 11 C.. 125
Snyder 7 J....
Solitude 9 H....
Somerset 7 N.... 101
Somerville 6 Q. 15
Sontag 12 G....17
Soudan 13 M....25
Southanna 8 O....
South Boston 13 K....3,309
South Clinchfield 3 G...151
South Glasgow 9 H....
South Hill 13 N....1,405
South Marsh Island 7 W..
South Norfolk 12 V...7,857
South River 9 H....
South Washington 12 Z.202
Sparta 8 R....40
Speedwell 12 A....77
Speers Ferry 4 D.[illegible]
Spencer 13 F.... 25
Sperryville 5 N.... 355
Spitler 5 M....
Splash Dam 2 F....
Spotsylvania 7 Q. 60
Spottswood 8 J.... 40
Spout Spring 10 L.[illegible]
Springbank 13 O....
Springcreek 6 K....202
Springfield 5 R & 13 Y..30
Spring Grove 11 S....75
Spring Mills 11 K....126
Spring Valley 13 A....25
Springwood 10 G 151
Spurs Ferry 4 D
Stacy 1 H.... 15
Stafford 6 Q....[illegible]
Stafford Store 5 Q. 15
Staffordsville 10 C. 30
Stampers 9 U.... 25
Stanardsville 6 N. 229
Stanley 5 M....[illegible]
Stapleton 10 K.... 28
Starkey 11 F.... 25
Star Tannery 3 M 30
Staunton 7 K.[illegible]
Stearnes 9 N....
Steele 9 F....
Steeles Tavern 8 J 110
Steinman 2 F...
Stella 13 E.... 25
Stemphleytown 6 K
Stephens 7 P.
Stephens City 3 N 606
Stephenson 3 O.. 30
Sterling 4 R. 152
Sterrett 8 H....
Stevensburg 6 O.[illegible]
Stevensville 9 S.. 75
Stewartsville 11 G 151
Stinson 3 H.... 28
Stockton 13 G. 20
Stokes 9 O....
Stokesland 13 H....32
Stokesville 6 J....
Stonega 3 D....252
Stone Mountain 11 H...30
Stony Creek 12 Q....465
Stony Point 7 N....101
Storck 6 Q....21
Story 13 S....
Strasburg 4 N....1,901
Stratford 7 T....20
Strathmore 9 N
Stratton 2 F. 45
Strawberry Hill 9 R
Stuart 13 E.... 588
Stuarts Draft 8 K 292
Stubbs 7 P....
Studley 9 R....
Stumptown 3 G....
Sturgeon Point 10 S.
Subletts 9 P....
Success 4 O.... 21
Suffolk 12 U.... 10,271
Sugar Grove 3 K.. 60
Suiter 2 L....
Sulphur Mines 7 O
Sumerduck 6 Q.. 19
Summit 7 Q....
Sunnybank 8 V.. 20
Sunnyside 10 O.. 10
Sunrise 7 G....
Sunset Hills 4 R.
Supply 7 S.... 20
Surber 9 F....
Surry 11 T.... 243
Susan 10 V....20
Sussex 12 R....15
Sutherland (Wise Co.) 3 E
Sutherland (Dinwiddie Co.) 11 Q....20
Sutherlin 13 J.... 102
Sweet Briar 10 K 25
Sweet Chalybeate 9 E 20
Sweet Hall 9 T 25
Swiftrun 6 M....
Swimley 3 O.... 31
Swoope 7 J....[illegible]
Swords Creek 2 H. 202
Sycamore 11 J.... 45
Sydnorsville 13 G. 8
Sylvatus 12 C.... 304
Syria 6 N....12
Syringa 9 V....25

T

Tabscott 8 O.
Tacoma 3 E....[illegible]
Taggart 9 M...
Tamworth 9 O....
Tandy 2 F... 12
Tangier 8 W 1 120
Tangier Island 8 W
Tannersville 3 I 10
Tappahannock 8 T 427
Tasley 9 X....65
Tatum 7 O....
Tay 8 T....
Taylor (Franklin Co.) 11 F
Taylor (Orange Co.) 7 O...
Taylors Store 11 G....25
Taylorstown 3 Q....40
Taylors Valley 4 J....57
Taylorsville 8 Q....
Tazewell 2 J....1,211
Teas 4 K....101
Temperanceville 8 Y...352
Templeman Crossroads 7 T....30
Tenso 2 F..
Tetotum 6 S 34
Tettington 11 S...
Thaxton 10 H... 50
The Hollow 13 D.
Thelma 7 N.... 26
Theological Seminary 4 S & 13 Z....
The Plains 4 P 414
Thessalia 11 C... 30
Thornburg 7 Q....
Thorncliff 9 P....
Thornhill 7 O....75
Thoroughfare 5 P....24
Threeway 8 T....15
Tidewater 8 T....10
Tidewater Junction 12 V..
Tidwells 7 U 10
Tignor 8 S
Timber Ridge 8 H...25
Timberville [illegible] L..302
Tiny 2 F....
Tiptop 2 K....75

WEST VIRGINIA
LEGEND
COUNTY SEAT
STATE CAPITAL
SCALE OF MILES
NORTHERN WEST VIRGINIA
SAME SCALE AS MAIN MAP
PENNSYLVANIA
OHIO
KENTUCKY
VIRGINIA
MARYLAND
MARSHALL
WETZEL
MONONGALIA
MARION
PRESTON
TYLER
PLEASANTS
HARRISON
TAYLOR
DODDRIDGE
RITCHIE
BARBOUR
TUCKER
WOOD
WIRT
LEWIS
GILMER
UPSHUR
BUCKHANNON
RANDOLPH
TRIPPE
MINERAL
GRANT
HARDY
HAMPSHIRE
MORGAN
BERKELEY
JEFFERSON
JACKSON
CALHOUN
MASON
ROANE
BRAXTON
PENDLETON
PUTNAM
CLAY
WEBSTER
POCAHONTAS
CABELL
KANAWHA
NICHOLAS
WAYNE
LINCOLN
BOONE
FAYETTE
GREENBRIER
LOGAN
RALEIGH
WYOMING
SUMMERS
MONROE
MERCER
MCDOWELL
Parkersburg
Marietta
Huntington
Charleston
Williamson
Pikeville
Morgantown
Fairmont
Clarksburg
Weston
Elkins
Staunton
Charlottesville
Lynchburg
Roanoke
Bluefield
Beckley
Lewisburg
Harrisonburg
Winchester
Martinsburg
Cumberland
Pittsburgh
Washington
Baltimore
Richmond
Norfolk
Washington
Philadelphia
Harrisburg
Lancaster
Reading
Scranton
Wilkes-Barre
Erie
Ohio River
Potomac River
Monongahela River
Kanawha River
Tug Fork
Big Sandy River
Shenandoah River
Cheat River
Blue Ridge Mts
Appalachian Mts
Allegheny Mts
Cheat Mts
Shenandoah Mts
Warm Springs
Hot Springs
Clifton Forge
Covington
Lexington
Buena Vista
Eagle Mountain
Paint Bank
Newcastle
Buchanan
Lynchburg
Durmid
Roanoke
Vinton
Bluefield
Boissevain
Pikeville
Williamson
Morgantown
Fairmont
Clarksburg
Weston
Elkins
Staunton
Charlottesville
Harrisonburg
Winchester
Martinsburg
Cumberland
Pittsburgh
Washington
Baltimore
Richmond
Norfolk
Washington
Philadelphia
Harrisburg
Lancaster
Reading
Scranton
Wilkes-Barre
Erie
Ohio River
Potomac River
Monongahela River
Kanawha River
Tug Fork
Big Sandy River
Shenandoah River
Cheat River
Blue Ridge Mts
Appalachian Mts
Allegheny Mts
Cheat Mts
Shenandoah Mts

County	Key	Area Sq. Miles	Pop.
Barbour	9 O	348	18,626
Berkeley	[illegible] W	325	28,030
Boone	[illegible] G	506	24,586
Braxton	[illegible]	517	22,579
Brooke	[illegible] D	89	24,663
Cabell	[illegible] D	261	90,786
Calhoun	[illegible]	286	10,866
Clay	K	332	13,125
Doddridge	[illegible] L	317	10,488
Fayette	[illegible]	667	72,050
Gilmer	[illegible] K	331	10,641
Grant	R	461	8,441
Greenbrier	[illegible] M	998	35,878
Hampshire	[illegible] U	648	11,836
Hancock	D	83	28,511
Hardy	T	574	9,816
Harrison	[illegible] M	416	78,567
Jackson	[illegible] G	461	16,124
Jefferson	X	211	15,780
Kanawha	[illegible] H	860	157,667
Lewis	[illegible] M	393	21,794
Lincoln	[illegible]	418	19,156
Logan	[illegible]	438	58,534
McDowell	[illegible]	533	90,479
[illegible]	[illegible]	315	66,655
Marshall	[illegible]	310	39,831
Mason	[illegible] E	475	20,788
Mercer	[illegible] J	419	61,323
Mineral	S	349	20,084
[illegible]	D	416	38,319
Monongalia	[illegible] N	358	50,083
Monroe	[illegible] L	457	11,949
Morgan	7 V	233	8,406
Nicholas	14 L	680	20,686
Ohio	8 D	107	72,077
Pendleton	11 R	699	9,660
Pleasants	7 J	132	6,545
Pocahontas	13 O	904	14,555
Preston	7 P	650	29,043
Putnam	12 F	336	16,737
Raleigh	16 H	597	68,072
Randolph	11 O	1,036	25,049
[illegible]	9 K	453	15,594
Roane	[illegible] H	[illegible]	19,478
Summers	[illegible] K	[illegible]	20,468
Taylor	[illegible]	[illegible]	19,114
Tucker	[illegible]	[illegible]	13,374
Tyler	[illegible]	[illegible]	12,785
Upshur	[illegible]	[illegible]	17,944
Wayne	[illegible] D	[illegible]	31,206
Webster	[illegible] M	[illegible]	[illegible]
Wetzel	[illegible]	[illegible]	[illegible]
Wirt	[illegible] H	218	6,358
Wood	[illegible] G	364	56,521
Wyoming	[illegible]	502	20,926
Total, 55 Counties		24,022	1,729,205

A

Abbott 10 N....
Acme 15 H
[illegible] 13 H..
Ada 19 J.
Adam 11 J
Adolph 11 G
Adrian 10 N
Advent 11 G
Affinity 17 J
Alaska 7 T 171
Albert 9 Q
Albright 7 P
Alderson 16 L
Alexander 11 N
Alkol 14 F
Allen 14 E
Allingdale 13 L
Alma 7 K
Almons 13 K
Alpena 10 P..
Alpoca 17 H..
Altizer 11 J
Alton 11 N
Alum Bridge
Alvon 15 N
Alvy 7 L...
Amblersburg
Amboy 8 Q..
Ambrosia 10 E 77
Amma 12 H 61
Anawalt 19 H
Angerona 10 F..
Anjean 15 L.......
Annamoriah 10 J..
Annfied 13 H......
Ansted 14 J....
Anthony 15 M..
Antioch 8 S........
Apple Farm 11 J..
Apple Grove 11 E.
Arbovale 13 P.....
Arbuckle 11 E
Arcola 12 M 101
Arden 9 O.....
Arista 18 H..
Arles 11 E.
Arnett 16 H
Arnettsville [illegible] N
Arnoldsburg 11 [illegible]
Arthur 9 S
Arvilla 7 [illegible]
Asbury 16 L
[illegible] 14 G
[illegible] 11 G
Ashley 7 L.
Ashton 11 E
Assurance 15 L
Athens 18 J
Auburn 9 K
Augusta 8 U
Aurora 8 Q
Auto 15 M
Avon 9 L.....
Avondale 18 F...

B

Backus 16 K.
Baileysville 17 G
Baker 9 T......
Baker Mills 16 [illegible]
Bakerton 8 X.
Bald Knob 16 G
Baldwin 10 L
Ballengee 17 L
Bamboo 11 L
Banco 15 E
Bancroft 12 F....
Barboursville 12 D. 1,[illegible]
Barn 17 J.
Barnabus 16 E
Barnum 7 S
Barrackville [illegible] N
Barren Creek 12 H 122
Barrett 15 G
Bartow 12 [illegible]
Bass 10 S
Bayard 8 Q
Bays 12 [illegible]
Beard 15 N
Bearsville 7 K
Beatrice 9 J.
Beaver 13 L.
Beckley 16 J.
Bedington 7 X
Bee 11 F.
Beech 11 J...
Beechbottom 7 D....1,100
Beech Fork 19 G.......50
Beech Hill 11 E.......20
Beechwood 7 O.........126
Beeson 18 J...........151
Belburn 15 L.
Belfont 11 K 30
Belington 9 O.. 1,571

Belle 14 G....252
Bellepoint 17 K....20
Belleville 9 G....252
Bellton 6 M....227
Bellwood 15 K....
Belmont 8 H....204
Belo 16 D....40
Belt 8 U....
Bemis 11 P....41
Bens Run 7 J....61
Benwood 8 C....3,950
Berea 9 K....154
[illegible]....30
Berkeley Springs 6 V.1,039
Berryburg 9 O....252
Bertha 17 K....57
Berwind 19 F....2,010
Bethany 7 D....439
Beverly 11 O....431
Bickmore 13 J....32
Bigbend 10 J....30
Big Chimney 13 G....163
Bigcoal 13 F....
Big Isaac 9 L....111
Big Otter 12 J....50
Big Run 7 L....5
Big Sandy 18 F....404
Big Springs 10 J....101
Bim 15 G....
Bingham 15 K....10
Birch 12 L....
Birch River 12 L....404
Bismarck 9 R....40
Blacksville 6 N....269
Blaine 8 R....353
Blair 15 F....202
Blakeley 13 H....404
Bloomery 8 V....151
Bloomington 12 J....
Bluecreek 12 H....312
Bluefield 19 J....19,339
Blue Jay 16 J....202
Bluespring 12 O....262
Blue Sulphur Springs 16 L....50
Board Tree 5 M....50
Boaz 8 G....47
Boggs 12 L....30
Bolair 13 M....50
Bolivar 8 X....616
Bolt 16 H....35
Bomont 12 J....40
Boomer 14 H....2,010
Borderland 16 D....252
Bowden 10 P....176
Bowles 13 E....
Bownemont 13 G....101
Boyd 11 G....
Boyer 12 P....151
Bozoo 18 K....35
[illegible] 14 D....10
Bradshaw 19 F....225
Bradyville 14 E....128
Braeholm 16 F....414
Bramwell 19 H....1,574
Branch 10 R....
Branchland 14 E....520
Brandonville 6 P....82
Brandywine 12 R....75
Braxton 11 L....75
Breedlove 8 Q....
Bretz 7 P....18
Bridgeport 8 N....1,567
Bristol 8 M....234
Brohard 9 J....
Brooks 16 K....
Brosius 6 X....75
Brounland 13 F....202
Brown 8 M....227
Brownton 9 N....101
Bruce 14 L....30
Bruceton Mills 6 P....116
Buck 17 K....
Buckeye 14 N....30
Buckhannon 10 N....4,374
Bud 17 H....454
Buffalo 12 E....316
Bulger 14 E....25
Bunkerhill 8 W....353
Burlington 8 S....303
Burning Springs 10 H....547
Burnsville 10 L....868
Burnthouse 9 K....176
Burnwell 15 H....320
Burr 15 N....
Burton 6 M....328
Byrnside 13 E....320

C

Cabell 14 F....50
Cainsburg 10 H....25
Cairo 8 J....607
Caldwell 16 M....112
Camden 9 L....72
Camden on Gauley 13 L.. 435
Cameron 5 L....2,281
Camp Creek 18 J....50
Campslab 15 N....
Canaan 11 N....85
Canebrake 19 G....1,010
Canfield 12 L....151
Cannon Springs 9 U....
Canterbury 16 D....35
Canton 8 L....
Capehart 11 F....
Capon Bridge 8 U....192
Captina 9 C, 5 K....
Carbondale 14 H....151
Carl 14 L....131
Cascade 7 O....168
Cashmere 18 L....50
Cass 13 O....708
Cassie 15 C....194
Cassity 11 O....
Cassville 6 O....664
Catawba 7 O....126
Cave 12 Q....10
Cecil 8 O....52
Cedar Grove 14 H....1,110
Center Point 8 L....196
Centralia 12 L....101
Central Station 8 K....202
Century 9 N....1,200
Ceredo 13 C....1,164
Champwood 7 T....20
Chapel 11 L....101
Chapmanville 15 E....303
Charleston 13 G....60,408
Charles Town 8 X....2,434
Charmco 15 L....50
Chattaroy 16 D....1,110
Chelyan 14 G....1,290
Cherry Run 6 W....303
Chester 5 D....3,701
Chilton 13 G....
Chloe 11 J....10
Christian 17 F....128
Cicerone 2 G....
Cinco 13 H....216
Circleville 11 Q....101
Cirtsville 16 H....
Claremont 15 J....130
Clarksburg 8 M....28,866
Clay 12 J....444
Clayton 16 L....46
Clear Creek 15 H....165
Clem 11 K....15
Clendenin 12 H....1,217
Cleveland 11 M....20
Clifftop 15 K....101
Clifton 9 E....330
Clifty 14 K....169
Clinton Mill 6 P....
Clintonville 16 L....52
Clio 12 H....15
Close 9 O....122
Clothier 15 F....830
Clover Lick 13 O....212
Coalburg 14 H....295
Coaldale 18 H....320
Coalton 10 O....670
Coalwood 18 G....1,110
Coburn 7 M....45
Coco 12 H....185
Coe 13 L....25
Cokeleys 9 J....68
Coketen 9 Q....505
Colcord 15 H....101
Cold Stream 8 U....12
Coldwater 9 L....43
Colfax 7 N....101
Colliers 6 D....412
Comfort 14 G....30
Concord 9 U....25
Confidence 12 F....10
Congo 5 D....218
Cool Ridge 17 J....30
Coopers 19 H....606
Copen 11 L....50
Corco 15 F....606
Cordova 15 M....15
Core 6 O....30
Corinne 17 G....494
Corinth 7 Q....101
Corley 11 L....25
Corliss 14 K....40
Corner 10 R....25
Cornstalk 15 M....20
Cornwallis 8 J....151
Costa 14 G....163
Cottageville 10 F....237
Countsville 11 H....
Covegan 14 D....75
Covel 18 H....
Cowen 12 M....491
Coxs Mills 9 K....50
Crag 15 L....
Crawford 10 M....202
Crawley 15 L....219
Creamery 17 L....
Creek 11 R....
Creekvale 7 U....
Cremo 10 J....20
Cressmont 12 K....72
Creston 10 H....202
Crichton 15 L....40
Crites 16 F....25
Crosby 13 J....10
Crow 16 J....25
Crown 16 F....320
Crow Summit 10 G....56
Crum 15 C....303
Crumpler 18 H....126
Cucumber 19 G....151
Culloden 12 E....151
Curry 15 F....32
Cutlips 11 L....45
Cuzzart 7 O....38
Cuzzle 14 D....28
Cyclone 16 G....82
Czar 11 N....24

D

Dahmer 12 R....30
Dale 7 L....101
Dameron 16 H....20
Dan 18 F....252
Dana 13 G....505
Danese 15 K....
Danville 14 F....486
Darke 8 X....15
Darr 17 M....
Dartmoor 10 O....
Davin 16 F....36
Davis 9 Q....1,656
Davison 11 K....25
Davisville 8 G....101
Davy 18 G....1,025
Dean 6 L....70
Decota 15 H....288
Deepwell 14 L....
Deerrun 11 R....70
Dehu 16 F....
Dekalb 10 K....25
Dellslow 7 O....202
Delray 9 U....20
Denmar 14 N....
Dennis 15 L....
Dessie 11 K....126
Diamond 14 G....465
Diana 12 M....176
Dickson 13 D....25
Dille 12 K....101
Dillons Run 8 U....15
Dingess 15 D....287
Dingy 11 K....10
Dixie 14 J....50
Dodrill 10 J....25
Dola 8 M....151
Dollie 15 E....
Doman 9 T....20
Domestic 17 E....
Donald 13 L....101
Dora 10 K....25
Dorcas 10 S....20
Dorfee 13 J....315
Dorothy 15 H....1,016
Dothan 15 J....151
Dott 18 H....112
Douglas 11 J....10
Droop 15 N....
Dry Creek 16 H....68
Dryfork 10 Q....60
Drytun 12 Q....25
Duffy 11 M....60
Dunbar 13 F....4,189
Duncan 10 G....163
Dunlow 14 D....518
Dunmore 13 O....75
Dunns 17 J....68
Duo 15 L....
Durbin 12 O....498
Dusk 10 L....20
Dutch 11 L....15

E

Eagle 14 H....
Earling 16 F....
Eastbank 13 H....476
East Lynn 14 D....202
East Rainelle 15 M....1,272
Eatons 8 H....50
Eccles 16 H....1,010
Echart 16 G....
Eckman 18 G....1,055
Edgarton 17 E....606
Edray 13 O....75
Egeria 17 J....101
Eggleton 13 E....29
Eglon 8 Q....227
Elana 12 J....25
Elbert 19 G....1,010
Elgood 18 K....31
Elizabeth 9 H....716
Elk 9 Q....21
Elk Garden 8 R....299
Elkhorn 18 H....1,290
Elkhurst 12 J....130
Elkins 10 O....7,345
Elk Ridge 14 H....1,040
Elkview 12 G....202
Elkwater 12 O....207
Ellamore 10 O....328
Ellenboro 8 J....330
Ellison 17 J....20
Elm Grove 8 D....
Elmira 11 K....50
Elmwood 11 F....47
Elton 16 K....50
Emmett 16 F....
Emmons 14 F....10
Emoryville 8 R....40
Endicott 6 L....41
Engle 8 X....25
English 19 F....202
Enoch 13 K....25
Enterprise 7 N....368
Erbacon 12 L....202
Erwin 8 P....101
Eskdale 14 H....1,010
Estep 15 F....
Ethel 15 F....2,010
Euclid 11 J....25
Eureka 8 H....151
Eva 9 K....75
Evans 10 F....150
Evenwood 10 P....75
Exchange 11 L....90

F

Fabius 9 T....20
Fairmont 7 N....23,159
Fairplain 11 G....50
Fairview 7 N....836
Falling Waters 7 X....80
Falls 9 S....6
Fallsmill 11 M....32
Farmington 7 N....819
Fayette 15 J....415
Fayetteville 15 J....1,143
Fenwick 14 L....303
Ferguson 14 D....82
Ferrellsburg 15 E....151
Fez 14 E....
Filbert 19 G....75
Fink 9 L....23
Flatfork 11 G....15
Flats 9 S....20
Flattop 17 J....40
Flat Woods 11 L....299
Flaxton 11 E....
Flemington 8 N....617
Fletcher 11 G....86
Flint 10 P....25
Floe 11 J....10
Fola 13 J....
Follansbee 6 D....4,841
Folsom 7 M....404
Fonzo 9 J....21
Forman 9 S....45
Fort Branch 16 E....202
Fort Gay 14 C....620
Fort Seybert 11 R....25
Fort Spring 16 M....141
Foster 14 F....235
Four States 7 M....
Fowler Knob 14 L....25
Frances 5 K....
Frank 12 P....
Frankford 15 M....140
Franklin 12 R....431
Frazier Bottom 12 E....80
Freed 10 J....10
Freeman 19 H....1,040
Freemansburg 9 M....127
Frenchton 10 M....151
Frew 7 K....45
Friars Hill 15 M....25
Friendly 7 J....190
Frost 14 O....50
Frozen 11 J....

G

Gaines 11 M....45
Galloway 9 N....25
Gandeeville 11 H....165
Ganotown 8 W....50
Gap Mills 17 M....303
Gardner 18 J....
Garland 18 F....
Garretts Bend 13 F....42
Gary 18 G....1,245
Gassaway 11 K....1,618
Gates 17 M....18
Gauley Bridge 14 J....520
Gauleymills 13 L....202
Gay 11 G....65
Gem 11 L....25
Geneva 11 G....
Genoa 14 C....75
Gerrardstown 8 W....353
Ghent 17 J....122
Glatto 18 H....1,010
Gilbert 17 F....451
Gilboa 13 K....10
Gill 14 E....28
Gilman 10 P....
Gilmer 10 L....252
Girta 9 H....25
Given 11 F....330
Glace 17 M....20
Glade Farm 6 Q....
Glady 11 P....126
Glasgow 13 H....614
Glebe 8 T....
Glen 13 J....213
Glenalum 17 E....252
Glen Dale 8 C....1,493
Glendon 12 K....25
Glen Easton 5 L....161
Glengary 8 W....20
Glen Hayes 14 C....75
Glen Jean 15 J....1,510
Glenray 16 L....
Glen Rogers 16 H....60
Glenville 10 K....799
Glenwood 12 E....151
Glovergap 7 M....193
Goffs 9 J....31
Goldtown 12 G....
Good 8 V....10
Gormania 8 R....404
Grace 10 H....21
Grafton 8 O....7,737
Graham Station 10 E....101
Grantsville 10 J....1,018
Grassy 14 C....
Grassy Meadows 16 L....40
Great Cacapon 6 V....202
Green Bank 13 P....87
Greenland 9 R....40
Green Springs 7 U....20
Green Sulphur Springs 16 L....101
Greenview 15 F....162
Greenville 17 L....505
Greenwood 8 K....132
Greer 7 O....
Gregory 11 M....25
Greveagle 15 D....81
Griffithsville 13 E....267
Grimms Landing 11 E....70
Guthrie 13 G....18
Guyan 17 F....208
Guyandotte 12 D....
Gypsy 8 N....530

H

Hacker Valley 11 M....202
Hager 14 E....10
Hall 9 N....51
Halltown 8 X....606
Hambleton 9 P....368
Hamlet 16 K....50
Hamlin 14 E....844
Hammond 8 N....42
Hampden 17 E....
Handley 14 H....1,210
Hanging Rock 8 U....
Hanover 17 F....262
Harding 10 O....137
Hardman 10 K....101
Harman 10 Q....114
Harmony 11 G....15
Harper 16 H....166
Harpers Ferry 8 X....705
Harrison 12 K....30
Harrisville 8 J....1,192
Hartford 9 E....423
Hartland 13 J....252
Harts 15 E....126
Hastings 7 L....77
Hawks Nest 14 J....137
Haywood 8 M....126
Hazelgreen 9 K....35
Hazelton 6 Q....111
Hazy 16 G....
Headsville 8 T....12
Heaters 11 L....50
Hebron 8 K....161
Hedgesville 7 W....361
Heights 10 E....315
Heizer 12 F....33
Helvetia 11 N....227
Hemlock 11 N....28
Henderson 10 E....330
Hendricks 9 P....484
Henlawson 15 E....202
Henrietta 10 J....50
Henry 8 Q....345
Herbert 13 D....
Herndon 17 H....730
Hernshaw 14 G....252
Herold 12 K....40
Hettie 11 M....10
Hico 14 K....202
Higginsville 8 U....10
Highland 8 J....75
Hill 8 W....
Hillsboro 14 N....220
Hilltop 15 J....795
Hinton 17 K....6,654
Hoard 6 O....75
Hogsett 11 E....50
Holcomb 14 L....303
Holden 16 E....2,750
Hollidays Cove 6 D....4,480
Holly 11 L....50
Holly Grove 11 N....
Holstead 12 L....
Hollywood 17 M....60
Hominy Falls 14 L....10
Hookersville 13 K....37
Hooks Mills 8 U....
Hopemont 7 Q....50
Horner 10 M....75
Horse Shoe Run 8 Q....116
Horton 11 Q....1,010
Hosterman 12 O....90
Howard 6 L....27
Howesville 7 P....227
Hoy 8 U....20
Hubball 14 E....252
Hudson 7 P....35
Hughart 15 M....15
Hundred 6 M....788
Huntersville 14 O....330
Hunting Ground 12 Q....30
Huntington 12 D....75,572
Hur 10 J....20
Hurricane 12 E....1,293
Hurst 9 L....55
Huttonsville 11 O....303
Hyer 11 L....20

I

Imperial 10 N....79
Independence 8 O....328
Index 10 K....151
Indian Mills 17 K....118
Indore 13 J....32
Industrial 8 L....111
Industry 10 J....15
Ingleside 19 J....94
Ingo 11 M....31
Inkerman 9 T....40
Institute 13 F....212
Inwood 8 W....101
Ira 12 K....35
Ireland 11 M....197
Iris 9 J....
Irona 7 P....212
Iroquois 17 H....212
Island Branch 12 G....50
Iuka 7 K....70
Ivan 10 H....
Ivanhoe 10 N....90
Ivydale 12 J....245

J

Jacksonburg 7 L....378
Jacox 15 N....
Jane Lew 9 M....445
Jeffry 15 F....126
Jenkinjones 19 H....161
Jennings 12 K....20
Jenningston 10 Q....176
Jere 6 O....101
Jesse 17 G....172
Jetsville 14 L....
Job 10 Q....61
Joker 10 J....50
Jones Springs 7 W....58
Jordan Run 9 R....35
Judson 17 L....19
Julia 15 M....32
Julian 14 F....50
Jumping Branch 17 K....161
Junction 8 T....10
Junior 10 O....560
Junta 17 K....59
Justice 17 F....32

K

Kablestown 8 X....
Kale 18 J....25
Kanawha Falls 14 J....131
Kanawha Head 11 M....101
Kanawha Station 9 H....68
Kasson 8 O....101
Kausooth 6 L....101
Kayford 15 H....606
Kearneysville 8 X....101
Keenan 17 M....51
Kegley 18 J....303
Keith 15 G....50
Kemper 10 L....70
Kendalia 13 H....
Kenna 11 G....101
Kenova 14 D....3,680
Kentuck 11 G....30
Kerens 10 P....176
Kermit 16 D....749
Kesler Cross Lane 14 K 25
Kessel 9 S....20
Keslers 11 H....25
Ketterman 10 R....
Kettle 12 H....66
Key 11 Q....
Keyser 7 S....6,248
Keystone 18 G....1,897
Klahsville 14 D....80
Kieffer 15 L....51
Kilsyth 15 J....1,010
Kimball 18 G....1,467
Kincaid 15 H....324
Kincheloe 9 M....151
Kingston 15 H....505
Kingwood 7 P....1,709
Kirby 9 T....173
Kirk 15 D....46
Kirkwood 13 K....
Kline 11 R....30
Kodol 6 M....47
Kovan 12 M....50
Krollitz 18 F....
Kyger 10 H....69

L

Laeger 18 F....
Lahmansville 9 S....30
Lake 15 F....41
Lakin 10 E....
Lanark 16 J....530
Landes 10 R....132
Landisburg 15 K....151
Landville 16 F....202
Largent 7 V....30
Latrobe 16 F....50
Laurel 16 K....
Laurelbranch 17 M....202
Laurel Dale 8 S....141
Lavalette 13 D....101
Lawford 9 K....95
Lawn 16 K....25
Lawton 16 K....620
Lead Mine 9 Q....54
Leander 14 K....218
Left Hand 12 J....35
Legg 12 G....
Leivasy 14 L....30
Lenore 16 D....202
Leon 11 F....283
Leonard 15 M....47
Leopold 9 L....75
Lerona 18 K....66
Le Roy 10 G....70
Lesage 12 D....79
Leslie 15 L....60
Lester 16 H....609
Letart 10 F....120
Letter Gap 10 K....20
Levels 7 U....45
Lewisburg 16 M....1,293
Lex 18 F....202
Liberty 12 F....644
Lick Creek 18 K....28
Lilly 17 K....101
Lima 7 L....20
Linden 11 J....50
Lindside 18 L....60
Link 7 L....101
Linn 10 L....15
Linwood 13 O....
Little 12 L....55
Little Falls 7 O....98
Littleton 6 M....648
Litwar 18 F....30
Liverpool 10 G....202
Lizemores 13 J....75
Lobata 17 D....
Lobelia 14 M....50
Lockney 10 K....40
Lockwood 13 J....20
Logan 16 E....4,396
Logrow 6 D....75
Lonewillow 11 H....
Long 11 O....101
Long Run 8 L....102
Lookout 15 K....404
Loom 8 U....50
Looneyville 11 H....50
Loopemont 16 M....
Lorentz 10 N....112
Lory 14 F....215
Lost City 10 T....404
Lost Creek 9 M....227
Lost River 10 T....101
Louise 6 D....25
Loveridge 14 M....
Lovern 18 K....
Lowe 18 H....252
Lowell 17 L....122
Lowney 15 D....117
Lumberport 8 M....1,289

Mc

McCauley 9 T....20
McCorkle 14 F....163
McDowell 18 H....1,565
McGraws 16 G....56
McKeefrey 9 C, 5 K....202
McMechen 8 C....3,710
McNeill 9 S....202
McWhorter 9 M....65

M

Maben 17 H....202
Mable 10 O....262
Mabscott 16 H....1,260
Macdonald 15 J....
Mace 13 O....116
Macfarlan 9 J....91
Macksville 11 Q....28
Madam Creek 17 K....
Madison 14 F....1,156
Maggie 10 E....50
Magnolia 7 U....1,010
Mahan 15 H....
Maher 16 D....
Mahone 9 J....32
Maidsville 6 O....252
Mammoth 13 H....1,025
Man 16 F....835
Mancio 15 F....
Mandeville 18 K....
Manheim 8 P....98
Manila 15 F....35
Mannington 7 M....3,261
Marcus 18 M....10
Marfork 15 G....101
Marfrance 14 L....1,066
Marie 17 L....60
Marigold 14 D....
Marlinton 14 N....1,586
Marmet 14 G....1,200
Martin 8 S....15
Marting 14 H....415
Martinsburg 7 W....14,857
Mason 9 E....691
Mason Town 7 P....924
Masonville 10 S....30
Matewan 17 E....932
Mathias 10 T....48
Matoaka 18 H....929
Maud 6 K....69
Maxwell 8 J....65
Maybeury 18 H....2,010
Maysville 9 R....151
Meadow Bluff 15 L....117
Meadow Bridge 14 J....476
Meadowbrook 8 N....76
Meadow Creek 16 K....262
Meadville 8 K....25
Medley 9 S....36
Mellin 9 J....35
Mercers Bottom 11 E....50
Meriden 9 O....23
Merideth 14 C....163
Metz 7 M....161
Middlebourne 7 K....769
Midkiff 14 D....
Midway 12 E....53
Milam 11 S....25
Miletus 8 L....50
Millbrook 9 U....
Mill Creek 11 O....723
Miller 14 K....54
Mill Point 14 N....85
Millstone 11 J....30
Millwood 10 F....365
Milo 11 J....15
Milroy 11 M....10
Milton 12 E....1,305
Mineralwells 9 G....70
Mingo 12 O....76
Minnehaha Springs 14 O.20
Minnie 6 K....
Minnora 11 J....30
Missouri Branch 16 D....
Mitchell 12 R....
Moatsville 9 O....177
Mohawk 17 F....151
Mole Hill 8 K....50
Monongah 7 N....1,909
Montcalm 18 H....101
Monte Carlo 17 H....
Monterville 12 N....60
Montgomery 14 H....2,906
Montrose 9 P....114
Moore 9 P....126
Moorefield 9 S....734
Mooresville 6 N....131
Morgantown 6 O....16,186
Morris 12 K....25
Moss 10 K....50
Moundsville 8 C, 5 L.14,411
Mount Carbon 14 H....480
Mount Clare 9 M....327
Mount Hope 15 J....2,361
Mount Lookout 14 K....15
Mount Nebo 14 K....25
Mount Storm 8 R....15
Mountview 17 J....40
Mount Zion 10 J....40
Mouth of Seneca 11 Q....10
Moyers 12 R....13
Mozer 11 R....25
Mud 14 E....67
Mullens 17 H....2,356
Munday 9 J....
Munition 16 G....
Murraysville 9 F....117
Myra 13 E....46
Myrtle 16 E....40

N

Napier 11 L....25
Nat 11 F....25
Naugatuck 16 D....151
Neals Run 7 U....25
Nebo 12 J....20
Needmore 9 T....101
Nemours 19 H....65
Neola 15 N....168
Neponset 18 K....
Nestorville 9 O....217
Nettie 14 L....50
New 16 K....
Newark 9 H....85
Newberne 9 K....30
Newburg 8 O....745
Newcreek 8 S....40
New Cumberland 5 D 2,300
Newdale 6 L....
Newell 5 D....1,880
New England 8 G....113
New Hall 19 G....315
New Haven 10 E....770
Newlonton 11 N....97
New Martinsville 6 K 2,814
New Milton 8 L....77
New Richmond 16 K....
New Thacker 17 E....164
Newton 12 J....185
Nicut 11 J....25
Nitro 13 F....1,010
Nobe 10 J....25
Nolan 16 D....161
Normantown 10 K....67
Northfork 18 H....494
North Mountain 7 W....65
North Ravenswood 10 F..
Northriver Mills 8 U....102
North Spring 17 F....104
Nuttallburg 15 J....345
Nutter Fort 8 N....1,825
Nutterville 14 K....20

O

Oak Hill 15 J....2,076
Oakland 7 V....25
Oakmont 8 R....101
Oakvale 19 K....261
Obrion 12 K....15
Oceana 16 G....90
Odd 17 L....50
Odessa 13 J....30
Ohley 14 H....165
Oka 11 J....31
Okeeffe 17 E....164
Okonoko 7 U....15
Olcott 14 F....514
Omar 16 E....1,240
Omps 7 V....20
Ona 12 D....66
Onego 10 Q....25
Oney Gap 19 J....75
Onoto 14 N....20
Opekiska 7 O....91
Organcave 16 M....35
Orgas 14 G....114
Orlando 10 L....202
Orleans Cross Roads 6 V 304
Orme 11 L....
Orndoff 12 M....20
Orton 11 K....10
Osbornes Mills 12 H....58
Osceola 11 P....
Osie 12 J....10
Oswald 16 J....303
Otsego 17 H....
Otto 11 J....
Ovapa 12 J....
Owens 13 G....
Owings 8 N....
Oxford 9 K....100

P

Pad 11 H....60
Paden City 6 K....2,281
Page 15 H....1,510
Pageton 19 G....
Palermo 14 E....35
Palestine 9 H....314
Palmer 11 L....101
Pansy 10 R....15
Panther 18 F....310
Parkersburg 8 G....29,623
Parsley 15 D....50
Parsons 9 P....2,012
Pattersons Creek 7 T....30
Paw Paw 7 U....781
Pax 14 J....608
Paxton 12 J....27
Peach Creek 15 E....425
Pear 16 K....15
Pecks Mill 15 E....62
Pence Springs 17 L....50
Pennsboro 8 K....1,616
Pentacre 13 H....65
Pentress 6 N....94
Perkins 11 K....50
Perry 10 T....181
Persinger 13 L....305
Peru 11 S....10
Petersburg [illegible] S....1,410
Peterstown [illegible] K....388
Petroleum 9 H....212
Pettry 18 K....10
Pettus 15 G....25
Peytona 14 G....23
Philippi 9 O....1,767
Philoah 11 F....
Pickaway 17 M....61
Pickens 11 N....555
Piedmont 7 S....2,241
Pierce 9 Q....505
Pike 8 J....70
Pinch 13 H....112
Pine Grove 7 L....830
Pineville 17 G....462
Piney 7 L....157
Pinestem 17 K....60
Pisgah 6 P....45
Pliny 11 E....68
Plum Orchard 11 G....18
Plus 13 G....80
Pluto 16 K....116
Plymouth 12 F....312
Poca 12 F....518
Pocotaligo 12 G....163
Poe 13 K....15
Point Lick 13 G....
Point Pleasant 10 E....3,301
Points 7 U....15
Polemic 12 L....
Pond 15 G....
Pond Gap 13 H....15
Pool 14 K....50
Porters Falls 7 L....42
Portersville 13 E....10
Porterwood 9 P....40
Posey 16 G....
Power 7 D....700
Pratt 14 H....325
Premier 18 G....252
Prenter 15 G....
Price 14 E....25
Price Hill 16 J....405
Prichard 13 C....50
Prince 16 J....
Princeton 18 J....6,955
Procious 12 J....50
Proctor 6 K....268
Progress 11 K....35
Prosperity 16 J....50
Prunty 9 K....60
Pughtown 5 D....1,200
Pullman 9 K....184
Purgitsville 8 S....101
Putney 13 H....505

Q

Quaker 14 D....25
Queen 12 H....
Queens 11 N....85
Queens Ridge 14 D....101
Quick 13 H....227
Quinwood 15 L....101

R

Rachel 7 N....202
Racine 14 G....112
Rada 8 S....20
Ragland 16 E....15
Rainelle 15 M....920
Raleigh 16 J....202
Ramp 16 K....40
Ranger 14 D....25
Ranson 8 W....1,002
Raven Rock 7 J....101
Ravenswood 10 F....1,189
Rawl 17 D....202
Raymond City 12 F....203
Raywood 13 O....
Reader 7 L....177
Rector 14 E....10
Redcreek 10 Q....70
Red House 12 F....303
Red Jacket 17 D....2,010
Red Rock 10 N....84
Red Sulphur Springs 18 L....61
Reedsville 7 P....345
Reedy 10 H....105
Reeses Mill 7 T....21
Removal 12 M....25
Renick 15 M....353
Replete 11 M....30
Revere 10 K....10
Rexrode 12 Q....
Richardson 10 J....35
Richlands 16 M....30
Richwood 14 L....5,720
Ridge 7 V....
Ridgeley 6 T....1,972
Ridgeway 8 W....151
Riffle 11 L....15
Rinehart 7 M....96
Rio 9 T....161
Ripley 10 G....669
Rippon 9 X....202
Rita 16 E....
Riverton 11 Q....77
Riverview 13 G....10
Rivesville 7 N....1,700
Roanoke 10 M....177
Roaring 10 Q....
Robertsburg 11 F....138
Robinwood 13 L....50
Robson 14 J....25
Rock Camp 18 L....25
Rock Castle 11 F....60
Rock Cave 11 M....267
Rockport 9 G....187
Rockview 17 G....25
Romance 12 G....25
Romney 8 T....1,441
Ronceverte 16 M....2,254
Roneys Point 8 D....198
Rosbys Rock 5 L....91
Rosedale 11 K....175
Rosemont 8 N....312
Rosina 13 H..
Rough Run 10 S...
Rowlesburg 8 P
Roxalia 17 M....
Ruckman 8 T....
Ruddle 11 R.....
Rum Hill 14 K..
Rupert 15 L......
Rutherford 9 J..
Ryan 11 H........

S

Sabraton 7 O.....
Sage 10 N...
Saint Albans 13 [illegible]
Saint Clara 9 L
Saint Marys 7 J
Salem 8 L
Saltpetre 14 C..
Salt Rock 13 D
Sand Creek 14
Sanderson 13 H
Sand Fork 10 L
Sandrum 10 N....
Sandyville 10 G....152
Sanoma 10 H....25
Sarah Ann 16 E....
Sarton 17 L....10
Saulsville 17 G....75
Saxman 14 L....202
Saxon 16 H....75
Scarbro 15 J....965
Scary 12 F....15
Schell 8 R
Scherr 9 R....
Scott Depot 12 F....151
Secondcreek 17 M....101
Sector 8 T....
Seebert 14 N....50
Selbyville 11 N....176
Servia 12 K....50
Seth 14 G....505
Sewell 15 J....503
Shady Spring 17 J
Shanghai 7 W
Shanks 8 T
Sharon 14 H....
Shaw 7 S....77
Shenandoah Junction 8 X....405
Shepherdstown 7 X....888
Sheridan 13 E....
Sherman 9 F
Sherrard 8 D
Shinnston 8 M....2,[illegible]
Shirley 8 L
Shively 15 E
Shoals 13 C..
Shock 11 K
Short Creek 7
Sias 14 F
Sidney 14 C
Sigman 12 F....
Silica 11 N
Silush 14 F....101
Silver Hill 6 L....131
Silverton 10 G....45
Simoda 11 Q....
Simon 17 F
Simpson 8 O....328
Sinks Grove 17 L....303
Sir Johns Run 6 V
Sissonville 12 G
Sistersville 7 K
Skelt 12
Skelton 16 J
Slab Fork 17 H
Slagle 16 F....
Slanesville 8 U....51
Slate 9 H....62
Slatyfork 13 N
Sleepy Creek 6 W....101
Sleith 11 K....20
Smith 13 D....59
Smithbury 8 L
Smithfield 7 L....609
Smithville 9 J....303
Smoot 16 L....50
Snow 14 L
Sod 13 F....20
Sophia 16 H....611
South Charleston 13 F
Southside 11 E
Sovereign 15 F
Spanishburg 18 J...
Spelter 8 M....
Spencer 11 H....
Spice 14 N.
Spice Run 15 N
Sprigg 17 D
Spring Creek 15 M....101
Spring Dale 16 K
Springfield 7 T
Springgap 7 U..
Spring Hill 13 F....
Spurlockville 14 E
Squire 19 G
Star City 6 O....1,121
Staten 10 J
Statts Mills 11 G....5
Stickney 15 G....505
Stiltner 14 C....202
Stinson 11 J....25
[illegible] 16 E
[illegible] H
Stone Branch 15 E....101
Stonecoal 15 D....40
Stony Bottom 13 O....50
Stotesbury 17 H....101
Stotlers Cross Roads 7 V.10
Strange 12 K....
Streby 9 R....10
Streeter 17 J....20
Strouds 13 L....
Sue 15 N....
Sugar Grove 12 R....50
Sugar Valley 7 J....25
Sully 10 P
Sumerco 14 F
Summersville 13 K....536
Summit Point 8 W....252
Sun 15 J....151
Sunlight 15 M....15
Surveyor 16 H....253
Sutton 11 L....1,205
Sweetland 13 E..
Sweetsprings 17 N
Swiss 14 J.....
Switzer 16 E

T

Tabler 8 W....30
Tad 13 G....50
Tague 11 K....10
Talcott 17 L....290
Tallmansville 10 N....86
Tango 13 F....50
Tanner 10 K....101
Taplin 16 F....50
Tariff 11 J....25
Teays 12 E....50
Tenmile 10 N....97
Terra Alta 7 Q....1,474
Teterton 11 Q....25
Thacker 17 E....202
Thayer 15 J....404
Thomas 9 Q....1,680
Thornton 8 O....176
Three Churches 8 T....20
Three Forks 16 G....
Three Mile Shoals 13 H..
Thronwood 12 P....
Thurmond 15 J....462
Tioga 13 L..
Tipton 14 K.
Tollgate 8 K
Toney 15 E
Tophet 18 K.
Tornado 13 F
Trace 15 D
Trackfork 12 G
Trainer 15 N...
Tralee 17 H
Trent 17 F
Triadelphia [illegible] D
Tribble 11 F....
Triplett 10 H.
Tripple 17 G
Trout 15 M
Troy 9 L.
True 17 K
Tunnelton 7 P
Turtle 15 F ....
Twin Branch 18 G..
Tygart Jc. 9 O...

U

Uffington 7 O....104
Uler 12 J....15
Uneeda 15 F....25
Unger Store 7 V....10
Union 17 L....231
Unionridge
Uniontown [illegible] M
Unus 15 M
Upperglade 13 M....40
Upper Tract 11 R....50

V

Vadis 9 L....102
Vago 16 M....10
Valley 8 T....25
Valley Bend 11 O....600
Valley Chapel 9 M....26
Valley Grove 8 D....176
Valley Head 12 O....126
Valleypoint 7 P
Vallscreek 19 G....
Van 15 G....30
Van Voorhis 6 O....102
Vaughan 13 J....303
Verner 17 F
Vicars 11 G
Vienna 8 G
Villa 13 H ...
Vinton 14 K..
Viola 8 D 114
Virginville [illegible] D
Viropa 8
Vivian 18 G

W

Wadestown 6 M.
Waggy 12 L..
Wainville 12 L
Waiteville 18 M
Walker 9 H........
Walkersville 10 M..
Wallace 7 M
Wallback 12 J
Walnut Grove 11 H
Walton 11 H
[illegible]
Wanego
Waneta
War 19 F...
Ward 14 H...
Wardensville 9 [illegible]
War Eagle
Warfield 13
Warford 17
Washburn
Washington 8 G
Watoga 14 N
Waverly 8 H
Wayne 13 D
[illegible]
[illegible] M
[illegible] H
Weirton 6 D
Welch 18 G
Welcome 5 K
Wellsburg 7 D...
West Hamlin 13 E
West Huntington [illegible]
West Liberty 7 D.
West Milford 9 M
Weston 9 M
West Union 8 L..
Wewanta 14 D
Wharncliffe 17 E.
Wharton 15 G
Wheeler 11 M
Wheeling 8 C..
Whirlwind 15 E
White Pine 10 J..
Whites Creek 13 C
White Sulphur Springs 16 N
Whitesville 15 G
Whitmer 11 Q
Wick 7 K
Widemouth 18 H
Widen 12 K
Wikel 18 [illegible]
Wilbur 8 K....100
Wileyville 6 L....135
Williamsburg 15 M....148
Williamson 17 D....9,410
Williamsport 8 S....45
Williams River 13 M....
Williamstown 7 H....1,657
Willow 8 H....38
Willow Grove 10 F....
Willowton 18 K....31
Wilson 8 Q
Wilsonburg 8 M
Wilsondale 15 D
Winding Gulf 17 J
Windsor Heights 7 D 1,030
Windy 9 G....62
Winfield 12 F....294
Winifrede 14 G....101
Wire Bridge 11 K....101
Wolf Creek 17 L....10
Wolf Pen 17 G....
Wolf Summit 8 M....202
Woodbine 13 L....126
Wood Lands 5 K....161
Woodrow 13 N....
Woodruffs 5 M....75
Woodville 14 F....50
Woosley 17 G....
Worthington [illegible]
Wriston 15 [illegible]
Wyatt 7 M
Wymer 11 P
Wyndal 14 J....252

Y

Yantus 15 E
Yates 12 E
Yawkey 14 E...
Yellow Spring 9 [illegible]
Yolyn 16 F
Yukon 19 F....

Z

Zela 13 K.
Zenith 19 M.
Zigler 12 Q....
Zona 11 H.....



KNIGHTS LAKE.
One of the 76 lakes within fifty miles of the city of Spokan

AMONG WASHINGTON'S PRIZE PRODUCTS.

WISCONSIN
LEGEND
COUNTY SEAT
STATE CAPITAL
SCALE OF MILES
0 5 10 20 30 40 50
© GEOGRAPHICAL PUBLISHING CO., CHICAGO
CANADA
LAKE SUPERIOR
MINNESOTA
MICHIGAN
IOWA
ILLINOIS
LAKE MICHIGAN
DOUGLAS
BAYFIELD
ASHLAND
IRON
VILAS
FLORENCE
FOREST
ONEIDA
BURNETT
WASHBURN
SAWYER
PRICE
POLK
BARRON
RUSK
TAYLOR
LINCOLN
LANGLADE
MARINETTE
OCONTO
CHIPPEWA
ST. CROIX
DUNN
PIERCE
PEPIN
EAU CLAIRE
CLARK
MARATHON
SHAWANO
BUFFALO
TREMPEALEAU
JACKSON
WOOD
PORTAGE
WAUPACA
OUTAGAMIE
BROWN
KEWAUNEE
DOOR
LA CROSSE
MONROE
JUNEAU
ADAMS
WAUSHARA
WINNEBAGO
CALUMET
MANITOWOC
VERNON
RICHLAND
SAUK
COLUMBIA
MARQUETTE
GREEN LAKE
FOND DU LAC
SHEBOYGAN
CRAWFORD
GRANT
IOWA
DANE
DODGE
WASHINGTON
OZAUKEE
JEFFERSON
WAUKESHA
MILWAUKEE
LAFAYETTE
GREEN
ROCK
WALWORTH
RACINE
KENOSHA
Madison
Milwaukee
Mississippi
Longitude West from Greenwich

County	Key	Area Sq. Miles	Pop.
Adams	21 N	684	8,003
Ashland	9 U	1,082	21,054
Barron	13 F	885	34,301
Bayfield	8 H	1,503	15,006
Brown	18 U	529	70,249
Buffalo	19 F	687	15,330
Burnett	11 C	860	10,233
Calumet	20 U	324	16,848
Chippewa	15 H	1,039	37,342
Clark	17 K	1,218	34,165
Columbia	23 P	778	30,503
Crawford	24 I	579	16,781
Dane	25 P	1,202	112,737
Dodge	23 S	897	52,092
Door	16 Y	469	18,182
Douglas	8 E	1,337	46,583
Dunn	16 F	869	27,037
Eau Claire	17 G	638	41,087
Florence	11 T	497	3,768
Fond du Lac	22 T	726	59,883
Forest	12 R	1,017	11,118
Grant	27 J	1,169	38,469
Green	27 O	593	21,870
Green Lake	21 R	360	13,913
Iowa	25 M	781	20,039
Iron	9 M	792	9,933
Jackson	19 K	990	16,468
Jefferson	25 S	552	36,785
Juneau	21 M	802	17,264
Kenosha	28 V	282	63,277
Kewaunee	18 W	337	16,037
La Crosse	21 H	481	54,455
Lafayette	27 M	642	18,649
Langlade	14 Q	875	21,544
Lincoln	14 O	902	21,072
Manitowoc	20 V	602	58,674
Marathon	16 N	1,5[illegible]	[illegible]
Marinette	13 V	1,415	[illegible]
Marquette	21 P	457	9,388
Milwaukee	25 W	235	725,263
Monroe	21 K	937	28,739
Oconto	15 U	1,118	26,386
Oneida	12 O	1,183	15,899
Outagamie	18 T	646	62,790
Ozaukee	24 V	233	17,394
Pepin	18 E	236	7,450
Pierce	17 C	563	21,043
Polk	13 C	935	26,567
Portage	18 O	812	33,827
Price	12 K	1,279	17,284
Racine	27 V	324	90,217
Richland	24 K	590	19,525
Rock	27 R	716	74,206
Rusk	13 H	925	16,081
St. Croix	15 C	735	25,455
Sauk	23 M	842	32,030
Sawyer	11 I	1,320	8,878
Shawano	17 S	1,158	33,516
Sheboygan	22 W	521	71,235
Taylor	15 K	991	17,685
Trempealeau	19 H	748	23,910
Vernon	23 I	821	28,537
Vilas	10 O	934	7,294
Walworth	27 T	560	31,058
Washburn	11 F	835	11,103
Washington	24 U	431	26,551
Waukesha	25 U	549	52,358
Waupaca	18 Q	759	33,513
Waushara	20 P	646	14,427
Winnebago	20 S	459	76,622
Wood	18 M	809	37,865
Total, 71 Counties		55,256	2,939,006

A

Abbotsford 16 L.......789
Ableman 23 N.........474
Abrams 17 V..........202
Adams 21 N..........1,231
Adell 22 W...........262
Advance 17 U...........25
Afton 28 R.............87
Alaska 18 Y...........151
Albany 27 P...........728
Albertville 16 F........58
Albion 26 R...........202
Alden 14 B.............25
Alderly 25 U...........55
Algoma 17 Y.........2,202
Allen 17 G............151
Allen Grove 27 T......173
Allenton 23 U.........303
Allenville 20 T........54
Alma 19 E...........1,009
Alma Center 19 I......392
Almena 14 E.........1,295
Almond 19 P...........449
Alpha 12 B.............
Alto 22 S.............101
Altoona 17 G........1,047
Alvin 11 R.............50
Amberg 13 V...........435
Ambridge 8 E...........
Amelia 18 L............
Amery 14 C..........1,354
Amherst 18 Q..........577
Amherst Junction 18 Q.210
Amy 17 F...............
Anacker 23 P...........
Andrus 13 D............15
Angelica 17 U.........101
Angelo 21 J............55
Angus 13 F.............50
Aniwa 16 Q............298
Anson 16 H.............19
Anthony 17 F...........10
Antigo 15 Q.........8,599
Appleton 19 U......25,262
Appleton Junction 19 T...
Appolonia 14 H..........
Arbor Vitae 11 O.......75
Arbutus 12 V............
Arcadia 19 G........1,499
Arena 25 N............279
Argonne 13 R..........505
Argyle 27 N...........692
Arkansaw 18 D.........303
Arkdale 20 N..........101
Arland 14 E............32
Arlington 24 P........800
Armstrong Creek 13 T.715
Arnold 15 I............20
Arnott 18 P...........277
Arpin 18 M............151
Arthur 26 K............53
Ashford 23 U..........126
Ashippun 25 T.........104
Ashland 8 J........10,623
Ashland Junction 8 I.....
Ashley 17 P............20
Astico 24 R.............
Athelstane 14 V........40
Athens 16 M...........935
Atkins 13 R.............
Atlas 13 B.............65
Attica 27 P............72
Atwater 23 S...........50
Atwood 16 K............25
Auburndale 18 N.......294
Augusta 17 H........1,358
Aurora 23 U...........916
Aurorahville 20 R.....131
Avalanche 23 J........101
Avalon 27 S.............
Avoca 25 L............342
Avon 28 Q...............

B

Babcock 19 M..........328
Bagley 26 I...........284
Bagley Junction 15 W....
Baileys Harbor 15 Z....303
Bakerville 18 M.........50
Baldwin 16 C..........807
Ballou 9 K..............15
Balsam Lake 13 C......315
Bancroft 19 P.........252
Bangor 21 I...........835
Baraboo 23 O........5,537
Barkpoint 6 H...........
Barksdale 8 I.........462
Barnes 9 G..............
Barneveld 26 N........301
Barnum 25 J.............
Barre Mills 21 I........30
Barron 14 E.........1,860
Barronett 13 E........151
Bartel 24 W.............
Barton 23 V...........811
Basco 26 P..............63
Bassett 28 V............48

Bass Lake 13 O..........
Basswood 24 K...........57
Batavia 23 V..........202
Bateman 16 H............10
Bavaria 14 P............
Bay City 18 C.........290
Bayfield 7 J........1,194
Bay Settlement 18 W..404
Bear Creek 18 S.......411
Bear Trap 8 J...........
Bear Valley 24 M........35
Beaver 15 V...........101
Beaver Brook 12 E.......
Beaver Dam 23 S....9,856
Beebe 9 F...............
Beecher Lake 13 V.......
Beechwood 23 V..........80
Beetown 27 J..........176
Beldenville 17 B......111
Belgium 23 W..........290
Bell Center 24 J......177
Belle Plaine 17 S.....151
Belleville 26 P.......564
Bellevue 19 W...........50
Bellinger 15 J..........25
Belmont 27 L..........452
Beloit 28 R.......23,609
Bennett 9 E...........512
Benoit 8 I............161
Benton 28 L...........869
Bergen 28 S.............50
Berg Park 8 F...........
Berlin 21 R.........4,106
Berryville 27 X.........
Bethel 18 M...........303
Bethseda 26 U...........
Bevent 17 P...........953
Beverly 12 H............
Bibon 9 I...............
Big Bend 26 V.........309
Big Falls 18 R........178
Big Flats 20 N........202
Big Spring 22 O.......200
Binghampton 19 T........
Bingo 9 G...............
Birchwood 12 G........555
Birnamwood 16 Q.......557
Biron 19 O............380
Blackcreek 18 T.......526
Black Earth 25 O......490
Black River Falls 19 J...
......................1,950
Blackwell 13 T........303
Blackwell Junction 13 S..
Blaine 19 Q.............50
Blair 19 H............701
Blanchardville 27 N...651
Blenker 18 N..........126
Bloom City 23 K.........
Bloomer 15 G........1,865
Bloomingdale 22 J.......96
Bloomington 26 I......590
Bloomville 14 P.......404
Blueberry 8 F...........
Blue Mounds 26 N......182
Blue River 25 K.......346
Boardman 15 B...........50
Boaz 24 K.............176
Bohri 20 F..............
Bonduel 17 T..........534
Bonita 15 T.............
Borea 8 D...............
Borth 20 R..............
Boscobel 25 J.......1,761
Boulder Junction 10 O..50
Bowler 16 R...........318
Boyceville 15 D.......573
Boyd 16 I.............540
Bradley 13 N..........101
Bradtville 26 I.........
Branch 20 W...........126
Brandon 22 S..........646
Branstad 12 B...........
Brantwood 13 M..........
Breed 15 T............303
Briarton 18 T...........50
Bridgeport 26 I.......345
Briggsville 22 O......121
Brighton 27 V.........448
Brill 13 F............151
Brillion 20 V.......1,167
Bristol 28 V..........187
British Hollow 27 J...202
Brodhead 27 P.......1,533
Brokaw 16 O...........514
Brookfield 25 U.......202
Brooklyn 26 P.........406
Brooks 22 O...........101
Brookside 17 V..........50
Brothertown 21 U....1,510
Brownlee 11 G...........
Brownsville 23 T......303
Browntown 28 N........291
Bruce 13 H............548
Brule 8 G.............859
Brussels 17 X.........181
Bryant 15 R...........303
Buchanan 19 U...........
Bud 23 I................33

Budsin 21 Q.............
Buffalo (Buffalo Co.) 19 E.
......................261
Buffalo (Marquette Co.)
22 P....................
Bunyon 13 C..............8
Burke 25 Q..............46
Burkhardt 16 B..........78
Burlington 27 U.....4,119
Burnett 23 S..........141
Burns 21 I..............20
Burroak 20 I............38
Butte des Morts 20 S..151
Butternut 11 K........604
Byron 22 U..............50

C

Cable 10 H............240
Cadott 16 H...........628
Calamine 27 M...........98
Calamus 24 R............
Calhoun 26 V............75
Callon 16 P.............25
Calumetville 21 U.....131
Calvary 21 U............85
Cambria 23 R..........671
Cambridge 26 R........500
Cameron 14 F..........760
Campbellsport 23 U....789
Camp Douglas 21 L.....440
Campia 13 F.............25
Canton 14 F...........151
Carlton 19 X............
Carnot 17 Y.............35
Caroline 17 R.........202
Carrollville 26 W.....166
Carson 10 M.............
Carter 14 S.............
Caryville 17 F..........20
Cascade 22 V..........286
Casco 18 X............246
Cashton 22 J..........677
Cassian 13 O............34
Cassville 27 I........875
Castle Rock 25 K........50
Cataract 20 J.........112
Catawba 13 K..........282
Cato 20 W.............176
Cavour 13 S...........101
Cayuga 10 J.............25
Cazenovia 23 M........468
Cecil 17 T............356
Cedar 8 K.............126
Cedarburg 24 W......2,055
Cedar Falls 16 E......121
Cedar Grove 23 W......811
Cedarville 13 V.........50
Centerville 20 G......151
Centuria 13 B.........435
Champion 18 W.........312
Charme 25 H.............
Chase 17 V..............60
Chaseburg 22 I........219
Chelsea 14 L..........303
Cherokee 16 M...........25
Chetek 14 F.........1,091
Chili 18 L............151
Chilton 20 V........1,933
Chimney Rock 18 G.......
Chippewa Falls 16 G.9,537
Chittamo 10 F...........
Choate 14 S.............
Christie 17 K...........25
Cicero 18 U.............25
City Point 19 L.........50
Clam Falls 12 C.........74
Clarks Mills 20 W.....121
Clarno 28 O.............80
Clay 19 K...............10
Clayton 14 D..........341
Clear Lake 14 D.......733
Clearwater Lake 12 Q..88
Cleghorn 17 G.........101
Cleveland 21 X........116
Clifford 13 M.........101
Clifton 21 L............50
Clinton 28 S..........901
Clintonville 18 S...3,572
Cloverdale 21 M.........
Clyde 25 M..............75
Clyman 24 S...........202
Cobb 26 L.............276
Cobban 15 H.............10
Cochrane 19 E.........422
Coddington 19 P.........25
Colburn 16 I............72
Colby 16 L............849
Cold Spring 26 S........
Coleman 15 V..........407
Colfax 16 F...........919
Collins 20 W............67
Coloma 20 P...........332
Columbia 18 J...........20
Columbus 24 R.......2,514
Combined Locks 19 U...545
Commonwealth 11 U.....808
Como 27 U...............
Comstock 13 D.........126
Connorsville 15 D.......46
Conover 11 Q..........202
Conrath 14 I............97
Coolidge 12 L...........
Coomer 12 D.............15
Coon Valley 22 I......466
Cooperstown 19 W......252
Coria 9 J...............
Corinth 16 M..........126
Cornell 15 H........1,507
Corning 15 N............
Cornucopia 7 I........176
Cottage Grove 25 Q....260
Couderay 12 H.........171
Crandon 13 R........1,676
Crane 13 H..............75
Cranmoor 19 M...........
Crawford 26 H...........
Cream 19 F............151
Crivitz 14 V..........451
Cross Plains 25 O.....302
Cuba City 28 L......1,156
Cudahy 26 W.......10,630
Cullen 16 W.............
Cumberland 13 E.....1,532
Curtiss 16 L..........164
Cushing 13 B..........202
Custer 18 P...........126
Cutler 21 L.............
Cylon 15 C............125

D

Dacada 23 W.............20
Dairyland 10 D..........
Dakota 21 P.............
Dale 19 S.............505
Dallas 14 F...........429
Dalton 22 Q...........151
Daly 19 M...............
Danbury 11 C..........252
Dancy 17 O............101
Dane 25 P.............280
Darien 28 S...........479
Darlington 27 M.....1,764
Dayton 27 P...........126
Deansville 25 R.......101
Deerbrook 15 Q........100
Deerfield 25 R........501
Deer Park 15 C........187
De Fer 8 L..............15
De Forest 25 Q........540
Delafield 25 U........202
Delavan 27 T........3,298
Dell 2 J.................6
Dellwood 21 N...........
Delta 8 H...............15
Denmark 19 W..........779
Denzer 24 N.............
De Pere 18 V........5,522
Deronda 14 C............51
De Soto 23 H..........322
Devils Lake 24 O........10
Dexterville 19 M........30
Diamond Bluff 17 B....131
Dickeysville 28 K.......89
Dilly 22 L..............
Disco 19 I..............25
Dico 11 J...............
Dobi 8 F................
Dobie 13 F..............50
Dodge 20 G............141
Dodgeville 26 M.....1,935
Doering 15 P............
Donald 14 J.............75
Doran 12 D..............
Dorchester 16 L.......400

Dousman 26 T..........256
Dover 13 L..............10
Downing 15 D..........302
Downsville 17 E.......202
Doylestown 24 Q.......238
Draper 11 J...........271
Dresser Junction 14 B..285
Drummond 9 H..........920
Drywood 16 H............25
Duck Creek 18 V.......202
Dudley 14 P.............25
Dueholm 13 C............75
Dunbar 12 U.............
Dunbarton 28 M..........16
Dundas 19 V.............75
Dundee 22 V.............78
Dunville 17 E...........
Durand 18 E.........1,590
Duvall 17 X...........303

E

Eagle (Vilas Co.) 10 O...
Eagle (Waukesha Co.)
26 U..................397
Eagle Corners 25 K......67
Eagle Point 16 G........25
Eagle River 11 Q....1,386
Eagleton 15 G...........77
Earl 11 F...............40
East Ellsworth 17 C...202
East Farmington 14 B..51
East Fork 12 J..........
Eastman 25 I..........271
Easton 20 X...........101
East Troy 27 U........800
East Waupun 23 S........
East Winona 20 F........
Eau Claire 17 G....26,337
Eau Galle 17 E........175
Eden 22 T.............223
Edgar 16 N............661
Edgerton 27 R.......2,906
Edgewater 12 G..........30
Edmund 26 L.............50
Edson 16 I............101
Edwards 21 W............72
Egg Harbor 15 Y.......252
Ehlinger 14 S...........
Eidsvold 16 J...........25
Eland 16 Q............319
Elcho 14 Q............505
Elderon 17 Q..........181
El Dorado 22 T........202
Eleva 18 G............357
Elkcreek 19 G...........45
Elk Grove 27 L........101
Elkhart Lake 21 V.....564
Elkhorn 27 T........2,335
Elk Mound 16 F........379
Ella 18 D................5
Ellenboro 27 K........202
Ellis 18 P............505
Ellison Bay 14 Z........60
Ellisville 18 X.......101
Ellsworth 17 C......1,124
Elmhurst 15 Q.........126
Elmo 27 K...............
Elmwood 17 D..........737
Elo 21 S................
Elpaso 17 C.............55
Elroy 22 L..........1,538
Elton 15 R............404
Embarrass 17 S........256
Emerald 15 D..........126
Emerald Grove 27 S...106
Endeavor 22 P.........404
Engle 23 Q..............
Enterprise 13 P.........20
Ephraim 15 Z..........197
Erdman 22 X.............
Esofea 22 I.............26
Ettrick 20 H..........404
Eureka (Winnebago Co.)
21 S..................378
Eureka (Polk Co.) 13 B.25
Euren 17 X............303
Evansville 27 Q.....2,269
Evergreen 13 B..........
Excelsior 24 K........191
Exeland 12 H..........196

F

Fairchild 18 I........634
Fairfield 27 S..........
Fair Water 22 S.......353
Fall City 17 F..........10
Fall Creek 17 H.......528
Fall River 24 R.......375
Falun 12 C..............
Fancher 18 P..........126
Farmhill 17 D...........25
Fayette 27 M............
Fence 12 T............292
Fennimore 26 K......1,341
Fenwood 16 M..........136
Fern 12 T...............
Ferron Park 11 D........15
Ferryville 24 I.......266
Fifield 11 L..........572
Fillmore 23 V.........242
Finley 20 M.............
Fish Creek 15 Z.......303
Fisk 21 S...............50
Fitchburg 26 P..........34
Floodcreek 8 L..........
Florence 11 U.......1,875
Fond du Lac 22 T...26,449
Fontana 28 T..........885
Footville 27 Q........358
Forest 15 D.............10
Forest Junction 20 V..252
Forestville 17 Y......303
Fort Atkinson 26 S..5,769
Foss Siding 14 O........
Foster (Ashland Co.) 9 J..
Foster (Eau Claire Co.)
18 H..................151
Fountain City 20 F....880
Foxboro 8 D.............35
Fox Lake 23 S.........901
Francis Creek 20 W....101
Frank 24 V..............65
Franklin 21 W.........117
Franksville 27 W........96
Frazer 17 U...........101
Frederic 12 C.........680
Fredonia 23 W.........312
Fremont 19 S..........416
Fremont Station 19 S......
Friendship 21 N.......438
Friesland 23 R........161

G

Gad 15 M................10
Gagen 13 Q............202
Galesville 20 H.....1,069
Galloway 17 Q...........
Gardner 17 X............25
Gaslyn 11 D.............
Gays Mills 24 J.......520
Genesee Depot 26 U....126
Genoa 23 H............251
Genoa City 28 U.......683
Georgetown 27 K.......126
Germania 21 Q.........149
Germantown (Adams Co.)
21 N....................
Germantown (Washington
Co.) 24 V.............255
Gibbsville 22 W.......176
Gilbert 14 O............
Gile 9 L..............252
Gillett 16 U........1,075
Gillingham 23 K.........21
Gills Landing 19 S......10
Gilman 15 J...........414
Gilmanton 18 F........227
Glandon 15 P............25
Gleason 14 P..........151
Glenbeulah 22 V.......284
Glendale 22 L...........
Glenflora 13 J........138
Glenhaven 27 I........186
Glen Oak 22 P...........
Glenwood City 15 D....770
Glidden 10 K..........705
Globe 17 J..............25
Glover 16 B.............
Goff 27 L...............
Goodman 13 U........1,205
Goodrich 15 M...........
Gordon 10 F...........595
Gotham 25 L...........200
Grafton 24 W........1,065

Grandmarsh 21 O.......126
Grandview 9 I.........505
Granite Heights 15 O...101
Granton 18 K..........337
Grantsburg 12 B.......788
Granville 26 V........151
Gratiot 28 M..........287
Gravesville 20 V......303
Graytown 15 D...........60
Green Bay 18 V.....37,415
Green Lake 21 R.......560
Greenleaf 19 V........404
Greenvalley 17 U......431
Greenville 19 T.......768
Greenwood 17 K........651
Gresham 16 S..........312
Grimms 20 W...........101
Gurney 8 K............218

H

Hager City 18 B.........75
Halder 17 N.............50
Hale 18 H...............36
Hales Corners 26 V....404
Humburg 16 N..........763
Hamilton 22 U...........60
Hammond 16 C..........396
Hampden 24 P..........846
Hancock 20 P..........420
Hannibal 14 J.........101
Hanover 27 Q..........202
Harmon 10 F.............
Harrison 13 P...........25
Harrisville 21 P........50
Harshaw 13 O..........151
Hartford 24 U.......3,740
Hartland 25 U.........944
Hartman 24 P............
Hatch 15 H..............
Hatfield 19 J...........25
Hatley 16 P...........251
Hauer 12 G..............15
Haugen 13 F...........249
Hawkins 13 J..........372
Hawthorne 8 E.........730
Hay Creek 12 J..........
Hayes 16 U..............75
Hayton 21 V...........202
Hayward 11 G........1,207
Hazel Green 28 K......600
Hazelhurst 12 O.......378
Heafford Junction 13 O...
Hebel 19 W..............25
Heelyton 26 V...........30
Hegg 20 H...............45
Heineman 14 O...........
Helenville 26 S.......151
Herbster 7 H............50
Herold 19 E.............18
Hersey 16 D...........126
Hertel 12 D.............15
Hewitt 17 M...........561
High Bridge 9 J.......303
Highcliff 20 U........101
Highland 25 L.........739
Hika 21 X.............303
Hilbert 20 V..........519
Hilda 17 T..............
Hiles 12 R............505
Hiles Junction 12 Q......
Hillsboro 22 L........971
Hillsdale 14 E........202
Hillside 25 M...........
Hintz 16 U..............24
Hixton 19 I...........270
Hafa Park 18 T..........25
Holcombe 15 I.........353
Holland 19 V..........176
Hollandale 26 N.......238
Hollister 14 S..........
Holmen 21 H...........450
Holmes Junction 13 V.....
Holmsville 21 N.........
Holway 15 K.............50
Holy Cross (Price Co.) 12 L
Holy Cross (Ozaukee Co.)
23 W..................202
Holy Hill 24 U..........
Home Park 16 H..........
Honey Creek 27 U......193
Hope 25 Q...............20
Horicon 23 T........2,204
Horseman 13 G...........
Hortonville 19 T......904
Houlton 15 A..........303
Howard 16 G.............12
Hubbleton 25 S..........78
Hub City 23 L...........85
Hubertus 24 V...........37
Hudson 16 A.........2,725
Hughey 14 K.............
Hullsburg 24 T..........41
Humbird 18 J..........404
Hunting 17 R............50
Hurley 9 M..........3,274
Huron 15 I..............10
Hurricane 27 J..........60
Hustisford 24 T.......536
Hustler 21 L..........162
Hyde 25 N...............

I

Iduna 20 H..............14
Independence 19 G.....866
Ingram 13 J...........152
Ino 8 H.................
Institute 16 Y..........75
Interwald 15 M..........75
Iola 18 Q.............757
Ipswich 27 L............
Irma 14 O...............75
Iron Belt 9 L.......1,010
Iron Ridge 24 T.......280
Iron River 8 G........800
Ironton 23 M..........184
Irvine 16 G.............
Island Lake 14 G........20
Itasca 7 E..............
Ithaca 24 L.............90
Ives 27 X...............
Ives Grove 27 W.........23
Ixonia 25 T.............90

J

Jackson 24 V..........227
Jacksonport 16 Z......303
Janesville 27 R....21,628
Jefferson 26 S......2,634
Jefferson Junction 25 S.25
Jeffries 13 P...........
Jennings 13 Q.........151
Jerome 13 H.............
Jersey City 13 O........
Jewett 15 C.............30
Jim Falls 16 H........126
Joel 14 D...............50
Johnsburg 21 U..........96
Johnson Creek 25 S....457
Johnstown 27 S........101
Jonesdale 26 N..........40
Juda 28 P.............303
Jump River 14 J.........70
Junction City 18 O....277
Juneau 24 T.........1,154

K

Kadle 16 V..............23
Kaiser 11 K.............50
Kalish 14 G.............10
Kansasville 27 V........75
Kaukauna 19 U.......6,582
Keene 19 P..............
Keith 13 R..............
Kelley 16 O...........151
Kellner 19 O............
Kellnersville 20 W....252
Kellybrook 16 U.........
Kempster 14 Q...........50
Kendall 22 L..........517
Kennan 13 K...........194
Kennedy 11 K............
Kenosha 28 W.......50,262
Kent 15 R...............
Keshena 16 S..........202
Kewaskum 23 V.........799
Kewaunee 18 X.......2,395
Keystone 15 H...........15
Kiel 21 V...........1,803
Kieler 28 K...........101
Kilbourn 23 O.......1,483
Kimball 8 L.............
Kimberly 19 U.......2,256
Kings 13 O..............

Kingston 22 R.........270
Kirby 20 K..............
Kirkwood 23 X...........
Klevenville 26 O........40
Knapp 16 D............427
Knowles 23 T............75
Knowlton 17 O.........252
Kodan 17 X..............25
Koekenick 14 Q..........
Kohler 22 W.........1,747
Kohlsville 23 U.......101
Kolberg 17 X............
Koro 21 R...............23
Koshkonong 27 S.........26
Krakow 17 U.............26
Krok 19 X.............202
Kunesh 18 U.............30
Kurth 18 K..............

L

Lac du Flambeau 11 N...
......................202
La Crosse 22 H.....39,614
Ladoga 22 T.............40
Ladysmith 13 H......3,493
La Farge 23 K.........756
Lafont 13 M.............
La Grange 27 T..........35
Lake Beulah 26 U........
Lake Church 23 W........76
Lake Geneva 28 U....3,070
Lake Hallie 16 G........
Lakemills 25 S......2,004
Lake Nebagamon 8 F..367
Lakeside 10 E...........
Lakewood 14 T...........75
Lamartine 22 T........151
Lamberton 26 W..........
Lamont 27 N.............
Lampson 11 F............15
Lancaster 26 J......2,428
Lancaster Junction 26 K..
Land O' Lakes 10 Q....303
Langenburg 15 L.........
Langlade 15 S...........
Lannon 25 V...........434
Laona 13 S............707
Laona Junction 13 S.....
La Pointe 7 J.........500
Larsen 20 T...........101
Lauderdale 27 T.........86
LaValle 23 M..........419
Lawton 17 C.............13
Leadmine 28 L.........202
Lebanon 24 T............34
Lee 20 I................10
Leeds 24 P..............
Leeman 18 T.............20
Lehigh 14 G.............20
Leland 24 M.............
Lemington 12 H..........75
Lemonweir 22 M..........
Lena 15 U.............413
Lenox 13 Q..............
Leon 21 J.............202
Leonard 10 H............
Leopolis 17 S.........101
Leslie 27 L.............
Levis 19 S..............10
Lewis 12 C............202
Lewisburg 28 K..........
Lewiston 23 O...........
Leyden 27 R.............
Liberty Pole 23 I.......40
Lily 14 S...............40
Lima Center 27 S......202
Limeridge 23 M........230
Lincoln 18 X..........101
Lind 19 R...............75
Linden 26 L...........503
Lindsey 18 L..........176
Little Black 15 L.....121
Little Chute 19 U...2,833
Little Falls 14 C.......37
Little Rapids 19 V......60
Little Sturgeon 16 X....25
Little Suamico 17 V...303
Livingston 26 L.......485
Lodi 24 P...........1,064
Logan 15 U..............
Loganville 24 M.......228
Lohrville 21 Q........262
Lombard 16 J............
Lomira 23 T...........603
London 25 R...........202
Lone Rock 25 M........424
Long Lake 12 S..........60
Longwood 16 K.........101
Lookout 18 F.............5
Loomis 15 W.............27
Loraine 13 D............28
Loretta 11 J............15
Lost Lake 23 R..........25
Louisburg 27 J........135
Louis Corner 21 W.......
Lowell 24 S...........295
Loyal 17 K............863
Loyd 24 L.............101
Lublin 15 J...........159
Luck 13 C.............560
Ludington 17 I..........30
Luger Junction 12 L......
Lugerville 12 K.........75
Lund 18 D...............30
Lunds 17 T..............30
Luxemburg 18 X........480
Lykens 14 C.............38
Lyndon Station 22 N..278
Lynn 18 L.............151
Lynxville 25 I........232
Lyons 27 U............202

M

McAllister 14 W.........50
McCanns 15 J............
McCartney 27 J..........10
McCord 13 N.............
McCoy 21 J..............
McDill 18 O...........183
McFarland 26 Q........313
McMilan 17 M............51
McNaughton 12 O.........48
Mackville 19 U..........40
Madge 12 F..............
Madison 25 P.....57,815
Magnolia 27 Q.........202
Maiden Rock 18 C......314
Malone 21 U.............31
Manawa 18 R...........711
Manchester 22 R.......151
Manitowish 10 M.........35
Manitowoc 20 X.....22,976
Mann 17 M...............
Maple 8 F.............933
Mapleton 25 U.........101
Maple Valley 16 U.....303
Maplewood 17 Y..........75
Marathon 16 N.........808
Marblehead 22 U.......252
March 17 M..............
Marcy 26 V............176
Marengo 9 J.............86
Maribel 19 W..........202
Marinette 15 X.....13,734
Marion 17 R...........887
Markesan 22 R.........871
Markton 15 S............
Marquette 22 R........353
Marshall 25 R.........441
Marshfield 17 M.....8,774
Marshland 20 G..........71
Martell 17 C............75
Martintown 28 N.......103
Marytown 21 V.........101
Mason 9 I.............153
Mather 20 L...........116
Mattoon 16 R..........507
Mauston 22 M........2,107
Mayville 23 T.......2,523
Mazomanie 25 N........747
Meadow Valley 20 L......
Mecan 22 Q..............
Medford 15 L........1,918
Medina 19 T...........202
Meehan 19 O.............
Meekers Grove 27 L......
Meeme 21 W............151
Mellen 9 J..........1,626
Melrose 20 I..........481
Melvina 22 J..........147
Menasha 20 T........9,035
Menomonee Falls 25 V....
....................1,291
Menomonie 16 E......5,592

Mentor 18 J.............
Mequon 25 W...........101
Mercer 10 M...........572
Merideam 17 F...........60
Merrill 15 O........8,458
Merrillan 18 J........554
Merrimack 24 O........250
Merton 25 U...........232
Middle Inlet 14 V.....101
Middle Ridge 22 I.......40
Middleton 25 P........982
Midway 21 H.............58
Mifflin 26 L..........242
Mikana 13 F.............75
Milan 16 M............101
Miles 14 W..............50
Milladore 18 N........277
Millard 27 T............75
Millston 20 K...........75
Milltown 13 C.........444
Millville 25 I........101
Milton 27 R.........1,127
Milton Junction 27 R...850
Milwaukee 25 W....578,249
Mindoro 21 I..........151
Miner 20 M..............
Mineral Point 26 M..2,273
Minersville 9 J.........
Minnesota Junction 23 S..
......................131
Minocqua 12 O.........474
Minong 10 E...........292
Mirror Lake 23 N......202
Mishicot 19 X.........404
Mishike 10 N............
Mittenhoffer 16 J.......
Modena 18 E...........101
Moeville 17 B...........10
Mohle 17 L..............
Mondovi 18 F........1,623
Monico 13 Q...........600
Monroe 28 O........5,031
Monroe Center 20 N......
Montello 22 Q.......1,229
Montfort 26 L.........554
Montgomery 11 J.........
Monticello 27 P.......644
Montreal 9 M........1,818
Moon 17 N...............
Moose 13 J..............
Moquah 8 I..............25
Morgan 17 U.............50
Morrison 19 V.........151
Morrisonville 24 P....198
Morse 10 K............557
Moscow 27 N.............
Mosel 21 X..............25
Mosinee 17 O........1,247
Mosling 16 U............80
Moundville 22 P.........
Mountain 15 T.........151
Mount Calvary 21 U....202
Mount Hope 26 J.......256
Mount Horeb 26 O....1,423
Mount Ida 26 J........101
Mount Morris 20 Q.......50
Mount Sterling 24 I...151
Mount Tabor 22 K........20
Mount Vernon 26 O.....151
Mount View 16 O.........
Mukwonago 26 U........846
Murray 13 H.............10
Muscoda 25 L..........900
Muskeg 8 G..............
Muskego 26 V..........176

N

Nashville 13 R........202
Nasonville 18 L.........12
Naugart 15 N..........807
Navarino 17 T.........101
Necedah 21 M..........760
Neda 23 T...............
Neenah 20 T.........9,151
Neillsville 18 K....2,118
Nekoosa 19 N........2,004
Nelma 11 S..............50
Nelson 19 E...........252
Nelsonville 18 Q......198
Neopit 16 S...........202
Neosho 24 T...........262
Neshkoro 21 Q.........342
Neva 15 Q...............25
Newald 12 S.............47
New Amsterdam 21 H..76
Newark 28 Q.............18
New Auburn 15 G.......376
Newburg 24 U..........202
New Butler 25 V.......703
New Centerville 16 C..75
New Diggings 28 L.....353
Newfane 23 V............70
New Franken 18 W......202
New Glarus 27 O.....1,010
New Holstein 21 V...1,269
New Lisbon 21 M.....1,075
New London 19 S.....4,664
New Richmond 15 B..2,111
New Rome 20 N...........
Newry 22 J..............29
Newton (Manitowoc Co.)
20 X....................
Newton (Vernon Co.) 23 I
........................73
New Wood 14 N...........
Niagara 12 V........2,033
Nichols 18 T............50
Nicholson 18 S..........
Norden 18 G.............23
Norma 16 H..............
Norman 19 X.............50
Norrie 16 Q...........202
Norske 17 Q.............
North Andover 27 I......35
North Bend 20 I.......176
North Bristol 24 Q......69
North Cape 27 V.........80
North Clayton 24 J......
Northfield 18 I.........85
North Fond du Lac 22 T..
....................2,243
North Freedom 23 N...554
North Hudson 16 A.....625
Norh Lake 25 U........202
Northland 18 Q..........25
Northline 16 B..........25
North Menomonie 16 E.606
North Milwaukee 25 W...
Northport 19 S........227
North Prairie 26 U....292
North York 9 J..........
Norton 16 E.............10
Norwalk 22 K..........564
Norway 20 L.............
Nye 14 B................35

O

Oakdale 21 L............64
Oakfield 22 T.........577
Oak Hill 26 T...........
Oakley 28 P.............
Oakwood 26 W............75
Oconomowoc 25 T.....4,190
Oconto 16 W.........5,031
Oconto Falls 16 V...1,921
Odanah 8 J............505
Ogdensburg 8 R........176
Ogema 14 L..........1,050
Ojibwa 12 I.............50
Okee 24 P.............202
Olivet 17 C.............90
Omro 20 S...........1,255
Onalaska 21 H.......1,401
Oneida 18 U...........857
Ono 17 D................26
Ontario 22 K..........433
Oostburg 22 W.........671
Oregon 26 P...........857
Orfordville 27 Q......500
Orihula 20 S............
Ormsby 15 Q.............
Osceola 14 B..........607
Oshkosh 21 T.......40,108
Osman 21 W..............
Osseo 18 H............933
Otis 14 O...............
Otsego 24 Q.............50
Oulu 7 G................
Owego 17 J..............
Owen 16 K...........1,101
Oxford 22 O...........400

P

Packwaukee 22 P.......[illegible]
Padus 13 S..............

Palmyra 26 T..........642
Paoli 26 P............101
Pardeeville 23 Q......873
Park Falls 11 K.....3,036
Parrish 14 P..........101
Parrish Junction 14 P....
Patch Grove 26 I......243
Patzau 8 D..............15
Paulson 14 G............10
Pearson 14 R............40
Pecks 27 T..............
Peebles 22 U............45
Peeksville 10 K.........15
Pelican Lake 13 Q.....202
Pella 17 S............101
Pell Lake 28 U..........
Pembine 12 V..........303
Pence 9 L.............454
Pennington 13 L.........
Pensaukee 16 W........252
Pepin 18 D............601
Perkinstown 15 K........20
Perote 16 S.............
Perry 26 N..............50
Peru 18 Q...............
Peshtigo 15 W.......1,579
Petersburg 24 J.........60
Pewaukee 25 V.......1,067
Phelps (Douglas Co.) 9 F..
Phelps (Vilas Co.) 11 Q..
......................808
Phillips 12 L.......1,910
Phipps 11 G.............
Phlox 15 R..............75
Pickerel 14 R...........72
Pickett 21 S............75
Pigeon Falls 19 H.....161
Pike Lake 17 P..........
Pilsen 18 X...........303
Pinebluff 25 O..........50
Pinegrove 19 W........151
Pine River (Lincoln Co.)
15 O....................
Pine River (Waushara Co.)
20 R................1,220
Pipersville 25 T........49
Pittsville 18 M.......508
Plain 24 M............327
Plainfield 20 P.......537
Plainville 22 O.........
Plat 24 U...............36
Platteville 27 K....4,045
Pleasant Prairie 28 W...89
Plover 18 P...........326
Plum City 18 D........320
Plutchak 9 M............10
Plymouth 22 W.......3,882
Pokegama 7 D............
Poland 18 W.............35
Polar 15 R............151
Polonia 18 P..........227
Poplar 8 F............449
Porcupine 18 D..........
Portage 23 P........6,308
Port Andrews 25 K.......
Port Arthur 14 H......101
Port Edwards 19 N.....988
Porter 28 R.............
Porterfield 15 W........25
Port Washington 24 W...
....................3,692
Port Wing 7 G.........700
Poskin 14 E.............92
Potosi 27 J...........447
Potter 20 V.............80
Pound 15 V............246
Powell (Iron Co.) 10 M.25
Powell (Iowa Co.) 26 L..
Poygan 20 S...........610
Poynette 24 P.........671
Poy Sippi 20 R........252
Pragg 19 F..............
Prairie du Chien 25 H...
....................3,943
Prairie du Sac 24 O...949
Prairie Farm 15 E.....302
Pratt Junction 13 Q.....
Pray 19 K.............101
Prentice 13 L.........437
Prescott 17 A.........755
Preston 26 K............63
Price 18 I..............30
Princeton 21 Q......1,183
Pulaski 17 U..........839
Pulcifer 16 U.........151
Purdy 23 I...............7

Q

Quincy 21 N.............

R

Racine 27 X........67,515
Racine Junction 27 X....
Radisson 12 H.........534
Ramona 28 N.............
Randall 12 A............15
Randolph 23 R.......1,160
Random Lake 23 W......576
Range 14 D..............10
Rangeline 19 X..........
Rankin 17 X.............75
Rapids 20 X...........111
Readfield 19 S........105
Readstown 23 J........543
Red Cedar 17 E..........20
Redgranite 20 R.......978
Red Mound 23 I..........38
Reed 24 I...............
Reedsburg 23 M......2,953
Reedsville 20 W.......617
Reeseville 24 S.......427
Reeve 14 D............101
Regina 16 R.............
Reseburg 16 J...........
Reserve 11 H............25
Retreat 23 I............70
Rewey 26 L............249
Rhinelander 13 P....8,017
Rhodes 20 G.............
Rib Falls 16 N........151
Rib Lake 14 M.......1,180
Rice Lake 13 F......5,156
Richardson 14 D.......252
Richfield 24 V........191
Richford 21 P.........101
Richland Center 24 L....
....................3,623
Richwood 24 S.........202
Ridgeland 15 E........198
Ridgeway 26 N.........363
Riley 26 O..............63
Ring 21 T...............45
Ringle 16 P...........101
Rio 23 Q..............638
Rio Creek 18 X........202
Riplinger 17 L..........75
Ripon 21 S..........3,980
Rising Sun 24 I.........50
River Falls 16 B....2,363
Robbins 12 P..........203
Roberts 16 B..........262
Rochester 27 V........246
Rockbridge 23 L.........75
Rockdale 26 R.........135
Rock Elm 17 D.........172
Rockfalls 17 F..........88
Rockfield 24 V..........55
Rockland 21 I.........190
Rockmont 8 E............
Rockton 22 K............55
Rockville 27 J........103
Rodell 17 H.............10
Rolling Prairie 23 S...252
Rome (Marathon Co.) 17 L
Rome (Jefferson Co.) 26 T
......................303
Roosevelt (Oneida Co.)
12 P....................19
Roosevelt (Shawano Co.)
17 S....................
Roselawn 18 U.........101
Rosellyville 17 M.......
Rosendale 22 S........305
Rosholt 18 Q..........515
Rosiere 17 X..........505
Rossmans 23 M...........
Rostok 18 X.............25
Rothschild 16 O.......499
Roxbury 24 O........1,005
Royalton 19 S.........304
Rube 20 W...............12
Rubicon 24 T..........252

Ruby 15 I...............10
Rudolph 18 N..........252
Rufus 8 K...............
Rural 19 Q............126
Rush Lake 21 S..........75
Rusk 16 E...............53
Russell 18 G.............7

S

Saint Anna 21 V.........86
Saint Cloud 21 V......370
Saint Croix Falls 14 B..950
Saint Francis 26 W....877
Saint George 22 W.......25
Saint Joseph 22 I.......90
Saint Kilian 23 U.......50
Saint Marys 22 J........70
Saint Nazianz 21 W....505
Saint Wendell 21 W......75
Salem 28 V............337
Salona 17 Y.............25
Sampson 17 V............14
Sanborn 9 J...........400
Sand Creek 15 F.......126
Sand Island 6 I.........30
Sandlake 14 B...........20
Sandusky 24 M.........101
Sarona 12 F...........537
Sauk City 24 O......1,137
Saukville 24 W........400
Saunders 8 D............
Sawyer 16 Y.............
Saxeville 20 R..........46
Saxon 8 L.............797
Sayner 11 P.............25
Scandinavia 18 Q......350
Schofield 16 O......1,285
School Hill 21 W......151
Scott 11 Q..............
Sedgwick 9 K............
Seeley 10 H.............15
Seneca 24 I...........624
Sextonville 24 L......131
Seymour 18 U........1,290
Shamrock 20 J...........36
Sharon 28 S...........733
Shawano 17 T........4,188
Shawtown 17 Q...........
Sheboygan 22 X.....39,249
Sheboygan Falls 22 W....
....................2,934
Sheldon 14 I..........761
Shell Lake 12 E.......826
Shennington 21 L........60
Shepley 16 Q..........101
Sheridan 19 Q...........40
Sherry 18 N...........252
Sherwood 20 U.........151
Shiocton 18 T.........606
Shirley 19 W............25
Shopiere 28 R.........275
Shorewood 25 W.....13,485
Shortville 18 K.........
Shullsburg 28 L.....1,039
Sidney 13 U.............
Sigel 22 I..............20
Silverlake 28 V.......356
Sinsinawa 28 K..........
Siren 12 C............649
Sister Bay 15 Z.......238
Slinger 24 U..........760
Slovan 18 X...........252
Snells 20 T.............
Soldiers Grove 24 J...710
Solon Springs 9 F.....282
Somers 27 W...........176
Sommerset 15 B........490
Soperton 14 S.........407
South Byron 22 T........80
South Milwaukee 26 W...
...................10,692
South Range 8 E.......151
South Wayne 28 N......316
Sparta 21 J.........4,949
Sparta Military 21 J.....
Spaulding 19 L..........
Spencer 17 L..........456
Spider 8 H..............
Spirit 14 M...........404
Spirit Falls 14 N.....151
Split Rock 17 R.......126
Spokeville 17 K.........50
Spooner 12 E........2,426
Spread Eagle 11 U.......
Spring Bluff 21 O.......75
Springbrook 11 F......222
Springfield 27 U......252
Spring Green 25 M.....777
Spring Lake 21 Q........
Springstead 11 M........
Spring Valley 16 D....896
Springville 23 I........83
Spruce 16 V...........155
Staadt 17 M.............
Stanbery 11 F...........
Standart 25 M...........
Stanley 16 I........1,987
Stanton 15 C............27
Starks 12 Q.............
Starlake 11 P...........50
Star Prairie 15 B.....250
Stetsonville 15 L.....202
Stettin 16 N..........353
Steuben 25 J..........262
Stevens Point 18 O..13,622
Stevenstown 20 H........
Stewart 27 O............75
Stiles 16 V...........470
Stiles Junction 16 V.....
Stinnett 11 G...........
Stitzer 26 K..........176
Stockbridge 20 U......377
Stockholm 18 D........205
Stockton 18 P...........41
Stoddard 22 H.........320
Stone Lake 12 G.......347
Stoughton 26 Q......4,497
Strader 18 H............10
Strangleville 19 X......
Stratford 17 M........960
Strongs Prairie 20 N....50
Strum 18 G............353
Sturgeon Bay 16 Y....4,976
Sturtevant 27 W.......746
Suamico 17 V..........202
Sugar Bush 18 S.........60
Sugar Grove 23 J........50
Sullivan 26 T.........323
Summit (Polk Co.) 14 B.
Summit (Monroe Co.) 21 K
Summit Lake 14 Q........63
Sumner 26 R.............
Sun Prairie 25 Q....1,337
Sun Rise 16 P...........10
Sunset 16 P.............
Superior 7 D.......36,100
Suring 16 U...........421
Sussex 25 V...........496
Sutherland 9 H..........
Sydney 18 K.............
Sylvan 24 K.............38
Sylvania 27 W.........151
Symco 18 R............303

T

Taegesville 16 O........
Tamarack 20 G............3
Tarrant 18 E............20
Tavera 24 K.............54
Taycheedah 22 T.......131
Taylor 19 H...........342
Teegarden 16 E..........35
Tell 19 E...............10
Theresa 23 U..........427
Thiensville 24 W......500
Thornton 17 S...........75
Thorp 16 J............893
Three Lakes 12 Q......304
Tiffany 28 R............
Tigerton 17 R.........830
Tilden 16 G.............25
Tilleda 17 R..........136
Timothy 21 X............25
Tioga 17 J..............10
Tipler 11 S...........101
Tisch Mills 19 X......252
Token 25 O..............
Tomah 21 K..........3,354
Tomahawk 13 O.......2,91[illegible]
Tomahawk Lake 12 O.....
Tony 13 I.............160
Townsend 14 T.........104
Trade Lake 12 B.....1,140
Trade River 12 B........15

Trap City 15 O..........
Trego 11 F............550
Trempealeau 21 G......540
Trevino 19 D..
Trevor 28 V....116
Trimbelle 17 B. [illegible]
Tripoli 13 N... [illegible]
Trippville 22 L 30
Trout Lake 11 O 50
Trow 18 J.....
Troy 27 U....... 202
Troy Center 27 U [illegible]
Truax 17 G....
Truesdale 28 W.... 38
Truman 27 L.............
Tunnel City 21 K......176
Turtle Lake 14 D......598
Tuscobia 13 F.....
Tustin 20 R...........173
Twin Bluffs 24 L........
Twin Lakes 28 V.......303
Two Rivers 20 X....10,048

U

Ubet 14 C...... 25
Underhill 16 U. 50
Union Center 23 I. [illegible]
Union Church 26 V
Union Grove 27 V [illegible]
Unity 17 L... 31[illegible]
Upson 9 L. [illegible]
Urne 18 E. 38
Utley 22 R..............

V

Valders 20 W 504
Valley 22 K 107
Valley Junction 20 L 404
Valmy 16 Y [illegible]
Valton 23 M...
Van Buskirk 9 M. [illegible]
Vandyne 21 T. [illegible]
Veedum 19 M. [illegible]
Veefkind 17 L
Velasco 11 O
Verona 26 P [illegible]
Vesper 18 N [illegible]
Victory 23 H [illegible]
Vignes 17 Y [illegible]
Viola 23 K [illegible]
Viroqua 23 J. [illegible]
Volga 14 C.. [illegible]

W

Wabeno 14 S.........1,880
Wagner 14 W.............50
Waldo 22 W............315
Waldwick 27 M.........107
Wales 26 U............132
Walker 19 N.............
Wallrich 15 S..
Walrath 14 J... [illegible]
Walsh 15 W.... [illegible]
Walworth 28 T. [illegible]
Wandroos 14 C [illegible]
Warrens 20 K.. [illegible]
Wascott 10 F. [illegible]
Washburn 7 J........[illegible]
Washington Harbor 14 Z
Washington Island 14 Z
...... 1,010
Waterbury 16 K
Waterford 27 V [illegible]
Waterloo 25 R [illegible]
Watertown 25 S 10,603
Waucousta 22 T [illegible]
Waukau 21 S.. [illegible]
Waukeba 23 W
Waukesha 26 V.... [illegible]
Waumandee 19 F [illegible]
Waunakee 25 P [illegible]
Waupaca 19 R [illegible]
Waupun 22 S [illegible]
Wausau 16 O.. [illegible]
Wausaukee 14 V [illegible]
Wautoma 20 Q 1,041
Wauwatosa 25 W [illegible]
Wauzeka 27 I [illegible]
Waverly 17 C. 75
Wayside 19 W 104
Weblake 11 D 100
Webster 11 C. [illegible]
Weeden 22 X
Wein 16 M
Weirgor 12 H
Wentworth 8 E [illegible]
Wequiock 18 W [illegible]
Werley 26 I [illegible]
West Allis 26 V. [illegible]
West Bend 23 V [illegible]
West Bloomfield 20 R [illegible]
Westboro 14 L [illegible]
Westby 22 J....... 1,360
West DePere 18 V
Westfield 21 P.... [illegible]
West Lima 23 K [illegible]
Weston 17 D.. [illegible]
Westport 25 K.... 10
West Rosendale 22 S [illegible]
West Salem 21 I... 1,011
West Sweden 12 C [illegible]
Weyauwega 19 R [illegible]
Weyerhauser 14 G 321
Wheatland 28 V [illegible]
Wheeler 16 E... 230
Whitcomb 17 Q...........
White Creek 21 N........60
Whitefish Bay (Door Co.)
16 Z
White Fish Bay (Milwaukee Co.) 25 W..5,362
Whitehall 19 H........907
White Lake 15 S 530
Whitelaw 20 W [illegible]
Whitewater 26 S 3,463
Whitson 26 L
Whittlesey 15 L [illegible]
Wickware 14 F [illegible]
Wilcox 16 W [illegible]
Wild Rose 20 Q [illegible]
Wildwood 16 C [illegible]
Willard 17 J
Williams Bay 28 T.....630
Wills 8 G...............
Wilmot 28 W...........480
Wilson 16 D...........200
Wilton 22 K...........453
Winchester 10 N.......103
Windsor 25 Q............75
Winegar 10 O [illegible]
Winnebago 20 T
Winneconne 20 S [illegible]
Winter 12 I [illegible]
Wisconsin Rapids 18 N
.... 8,726
Wisconsin Veterans Home
19 Q [illegible]
Withee 16 K [illegible]
Wittenberg 17 Q [illegible]
Witwen 24 N...........101
Wolfcreek 13 B.........[illegible]
Wolf River Junction 15 Q
Wonewoc 22 M..........725
Woodboro 13 O.........101
Wooddale 12 G [illegible]
Woodford 27 N [illegible]
Woodland 24 T. 14
Woodlawn 14 R...........
Woodman 25 J..........102
Woodruff 11 O.........332
Woodstock 23 L..........60
Woodville 16 C........412
Worcester 13 L..........25
Wrightstown 18 U......612
Wyalusing 26 H........112
Wyeville 21 L.........140
Wyocena 23 Q..........490
Wyoming 25 M............15

Y

Yarnell 12 G............15
Yellowlake 11 C.........
York 18 I...............50
Yuba 23 L...............

Z

Zachow 17 U...........202
Zenda 28 U..............
Ziegler 16 N
Zion 21 S...............
Zittau 20 S.............35

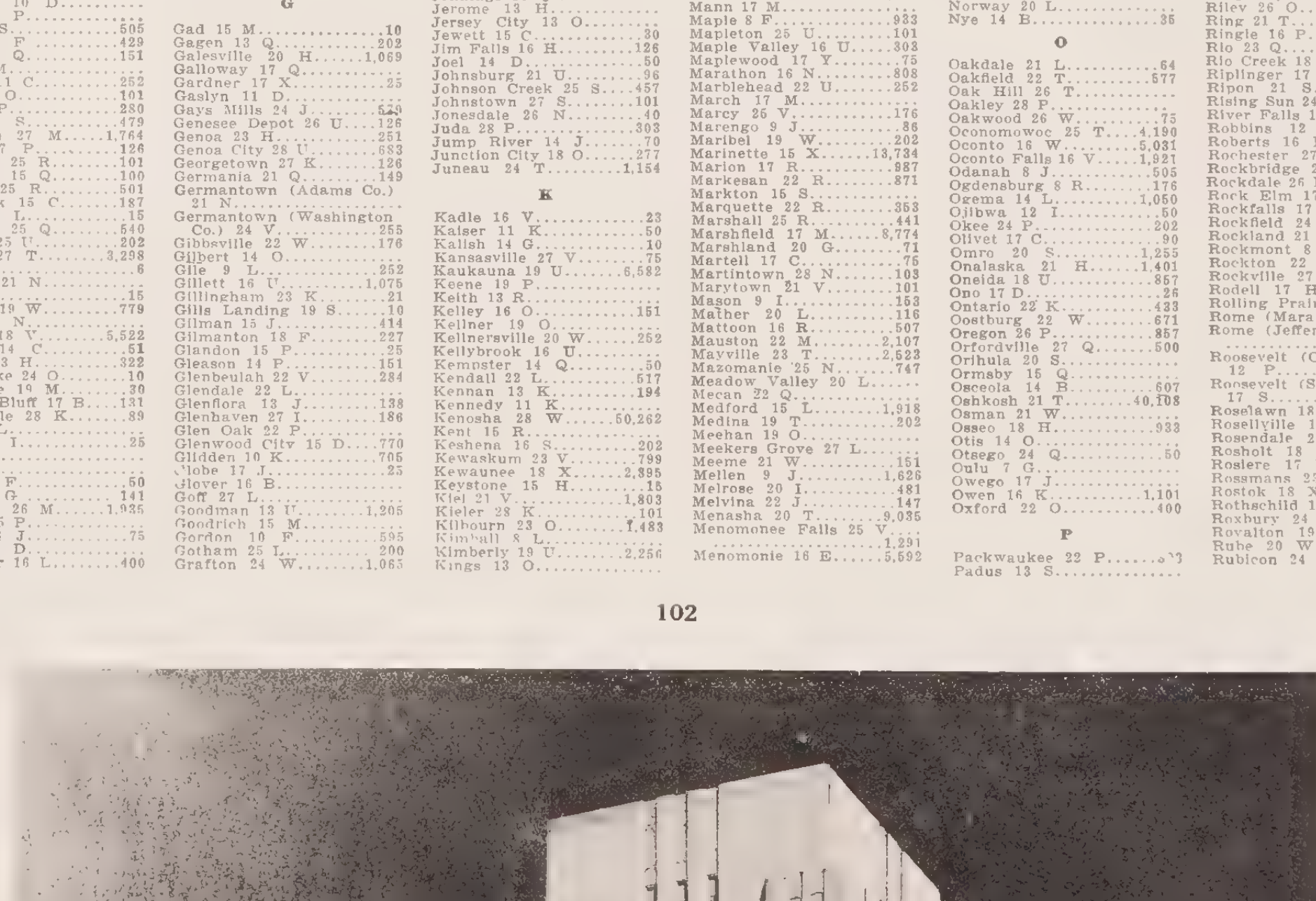

COUNTY COURT HOUSE, RACINE, WISCONSIN.

WYOMING
LEGEND
COUNTY SEAT
STATE CAPITAL
SCALE OF MILES
0 5 10 20 30
© GEOGRAPHICAL PUBLISHING CO., CHICAGO
SOUTH DAKOTA
NEBRASKA
COLORADO
UTAH
IDAHO
MONTANA
CROOK
WESTON
CAMPBELL
NIOBRARA
CONVERSE
GOSHEN
PLATTE
LARAMIE
ALBANY
CARBON
NATRONA
JOHNSON
SHERIDAN
BIG HORN
WASHAKIE
HOT SPRINGS
PARK
FREMONT
SWEETWATER
SUBLETTE
TETON
LINCOLN
UINTA
YELLOWSTONE NATIONAL PARK
Cheyenne
Laramie
Rawlins
Casper
Douglas
Lusk
Torrington
Wheatland
Newcastle
Sundance
Gillette
Buffalo
Sheridan
Basin
Worland
Thermopolis
Cody
Lander
Pinedale
Jackson
Kemmerer
Evanston
Green River
Rock Springs
Riverton
BLACK HILLS
BIG HORN MOUNTAINS
ABSAROKA RANGE
WIND RIVER RANGE
MEDICINE BOW MTS.
LARAMIE MOUNTAINS
CONTINENTAL DIVIDE
SIERRA MADRE
OWL CREEK MTS.
SHOSHONE INDIAN RESERVATION
TETON RANGE
SNAKE RIVER RANGE
SALT RIVER RANGE
GROS VENTRE RANGE
Yellowstone Lake

GAZETTEER OF WYOMING

County	Key	Area Sq. Miles	Pop
Albany	15 U	[illegible]	12 041
Big Horn	3 M	[illegible]	11 222
Campbell	4 I	[illegible]	[illegible]
Carbon	15 P	[illegible]	[illegible]
Converse	[illegible]	[illegible]	[illegible]
Crook	[illegible]	[illegible]	[illegible]
Fremont	[illegible]	[illegible]	[illegible]
Goshen	[illegible]	[illegible]	11 754
Hot Springs	[illegible]	[illegible]	[illegible]
Johnson	[illegible]	[illegible]	4 816
Laramie	[illegible]	[illegible]	[illegible]
Lincoln	[illegible]	[illegible]	[illegible]
Natrona	[illegible]	[illegible]	[illegible]
Niobrara	9 X	2,604	4,723
Park	3 I	[illegible]	8 207
Platte	[illegible]	[illegible]	[illegible]
Sheridan	[illegible]	[illegible]	16 875
Sublette	10 G	[illegible]	1 944
Sweetwater	16 K	[illegible]	18 165
Teton	6 E	2 795	2 003
Uinta	17 E	2 094	[illegible]
Washakie	6 N	2,241	4,109
Weston	6 X	2,403	4,673
Yellowstone National Park (part in Wyoming)	2 E	2,980	200
Total, 24 Counties		97,548	[illegible]

A

Acme 1 Q....202
Adon 3 V....
Afton 11 D....807
Akwenasa 18 D....
Aladdin 2 Y....40
Albany 18 S....101
Alberta 10 U....
Albin 17 Z....308
Alcova 12 Q....50
Alki 2 R....
Allen 15 S....
Almy 17 C....
Alpine 9 D....101
Altus 17 V....
Altvan 18 X....
Alva 2 Y....35
Anchor 7 K....
Antelope 17 E....
Arapahoe 10 L....101
Archer 18 X....
Arcola 18 X....
Arlington 16 S....46
Arminto 9 P....50
Arnold 11 V....
Arvada 3 S....125
Aspentunnel 18 D....
Atlantic City 12 K....101
Auburn 11 D....202
Ausua 16 G....

B

Badwater 8 O....15
Baggs 18 N....192
Bairoil 13 O....
Bales 1 O....
Banner 3 Q....25
Barber 4 S....
Bargee 8 K....
Barnes 13 Y....
Barnum 7 Q....
Basin 4 M....902
Batter 16 J....
Bear Creek 9 U....15
Beckwith 14 D....50
Bedford 10 D....15
Bertha 3 W....
Beulah 3 Z....85
Big Corral 2 S....
Big Horn 2 Q....155
Big Muddy 10 T....
Big Piney 11 F....184
Big Sandy 12 I....
Bigtrails 6 P....
Bill 8 W....
Binford 13 V....16
Bishop 10 R....
Bitter Creek 16 K....76
Black Buttes 16 K....
Blairtown 16 I....
Blazon 16 E....262
Blazon Junction 16 E....
Bona 11 W....
Bondurant 9 F....
Bonneville 9 M....101
Bonnidee 6 S....
Bordeaux 14 X....60
Border 13 C....80
Borie 18 W....
Bosler 16 U....80
Boulder 10 H....25
Boxelder 11 T....
Boysen 8 M....
Bridger 17 E....
Brinton 15 W....
Bryan 16 H....
Buckeye 18 T....
Buckhorn 14 Y....
Bucknum 10 R....
Buffalo 4 Q....1 749
Buford 18 V....76
Bullard 14 Z....
Burge 12 Z....
Burlington 3 L....152
Burns 18 Y....216
Burntfork 18 G....121
Burris 8 I....
Byron 2 L....360

C

Cactus 7 T
Cadoma 10 R
Camp Stool 18 Y
Canyon 18 Q
Canyon Ranche 11 E
Carey 10 I
Careyhurst 10 U....50
Carlile 3 X....5
Carlson 15 C....
Carpenter 18 Y....101
Carter 17 E....126
Casper 10 S....16,619
Cassa 12 W....14
Centennial 17 S....102
Chelsea 17 D
Cherokee 16 O....
Cheyenne 18 X....17,361
Chugwater 15 X....286
Church Buttes 16 F
Clareton 6 X....5
Clark 1 J....15
Clarkelen 5 U....
Clay 5 Y
Clayton 10 U.
Clearmont 3 R....214
Clifton 7 Z....
Cloverly 3 N....
Cody 3 J....1,800
Cokeville 14 D....431
Coldspring 12 T
Colony 1 Y....15
Colores 18 V....
Colter 6 M....
Columbine 8 S....101
Como 15 S....
Conroy 15 E
Cooper Lake 16 U.
Cora 10 G....25
Corbett 3 J....
Corlett 18 W
Corlett Junction 18 X
Cosgriff 15 F
Cottier 14 Z....15
Cow Creek 17 Q....
Cowley 2 L....526
Crandall 2 H....
Creighton 15 Y....
Creston 16 N
Crosby 6 M....303
Croton 3 T....5
Crowheart 9 J....50
Cumberland 16 E....1,200

D

Dad 17 N....15
Dakoming 7 Z....
Dale Creek 18 V.
Daleys Ranch 15 O
Dana 15 R....
Daniel 10 G....40
Davis 17 Q
Days 17 Q
Dayton 2 P....348
Deaver 1 K....86
Deerwood 18 S....
Devils Tower 3 X....5
Diamond 16 W....
Diamondville 15 E....812
Dickie 5 K....
Dietz 2 Q....806
Difficulty 14 R....
Dillinger 6 W....
Dines 15 J....
Divide 17 X....
Dixon 18 O....145
Donovan 16 O....
Dornick 8 M
Douglas 11 V....1,917
Dover 15 V....
Dubois 7 H....177
Dull Center 8 W....10
Du Noir 7 G
Durham 18 Y
Durkee 5 N
Duroc 15 Z
Dwyer 13 W....43

E

Echeta 3 T..
Eden 14 I
Edgerton 8 S....269
Edson 15 Q
Egbert 18 Z....60
Elk 6 E....20
Elk Basin 1 K....101
Elkhorn 12 I....10
Elkhurst 16 F....
Elk Mountain 16 R....54
Elkol 15 E....50
Embar 7 K
Emblem 3 L....12
Emery 8 M....
Emigh 2 U....
Encampment 18 Q....209
Ervay 11 O....
Esterbrook 12 V....75
Ethete 10 K....
Etna 9 D....303
Evanston 17 C....3,075
Evansville 11 S....174
Ewing 2 X....

F

Fairview 11 D....404
Farrall 3 Y....
Farson 14 I....126
Farthing 16 V....15
Federal 18 W....26
Felix 4 T....
Ferris 15 P....
Filmore 17 T....
Fisher 11 W....
Fish Hatchery 17 Q....
Flattop 11 X....101
Fletcher Park 13 V
Folger 15 E
Fonda 15 Y....
Fontenelle 14 F....60
Forelle 18 U....
Fort Bridger 17 E....150
Fort Fred Steele 15 Q....101
Fort Laramie 13 Y....245
Fort Mackenzie 2 P....
Fort Warren 18 X....
Fort Washakie 10 K....1,780
Fossil 15 D....151
Foster 11 V....
Foxpark 18 S....101
Frannie 1 K....60
Frannie Junction 1 K
Frederick 12 X
Freedom 10 I....1,010
Freeland 12 ....
French 18 R
Frewen 16 M....
Frontier 15 E....805
Fry 10 S....
Four Corners 5 Y
Four Horse 6 W
Foxpark 18 S

G

Gallio 16 Z
Garland 2 K....50
Garrett 14 U.
Gebo 6 M....894
Gibson 14 W
Gillette 4 U....1,340
Givens 15 E....
Glencoe 15 E....202
Glencoe Junction 15 E
Glendo 12 W....201
Glenrock 10 T....819
Glenys 16 Y....15
Gramm 18 S
Granger 16 G....136
Granite Canon 18 W....50
Grass Creek 6 K....486
Grayrocks 13 X....
Green River 16 H....2,589
Greybull 3 M....1,806
Grover 11 D....203
Grovont 7 E....110
Guard 3 M....
Guernsey 13 X....656
Gunn 16 I....2
Gunn Junction 16 J..

H

Hadsell 15 O....
Halfway 11 F....
Hallville 16 K....
Hamilton Dome 6 K..
Hammond 12 I....
Hampshire 7 X....
Hampton 16 F....
Hamsfork 14 E....
Hanna 15 R....1,505
Harper 16 T....
Hartville 13 X....189
Hassett 16 F....
Hat Creek 10 Y....
Hatton 17 T....
Hauf 12 W....
Hawk Springs 15 Z....16
Hecla 18 W....
Heldt 14 Y....
Hidivide 7 V....
Hightower 14 W....
Hiland 9 O....16
Hilight 6 V....5
Hillsdale 18 Y....126
Hillside 16 M....
Himes 2 M....
Hoagland 9 O....
Hoback 8 D....
Holmes 18 S....
Holm Lodge 3 H....
Holt 8 N....
Hooker 2 L....
Horse Creek 17 W....60
Horton 5 Y....
Howell 17 U....
Hudson 10 K....328
Hulett 2 X....151
Huntley 14 Z....75
Hyattville 4 O....208

I

Illco 16 R
Indianhill [illegible]
Iron Mountain [illegible]
Ironton [illegible]
[illegible]
Islay [illegible] W

J

Jackson [illegible] D....533
Janet [illegible] W
Jay Em 12 Y....101
Jean 18 T
Jenny Lake 6 E
Jireh [illegible] X
Lach 11 X...
Jordon 16 W.

K

Kanda 16 I....
Kane 2 M....40
Kara 4 W....
Kaycee 7 R....161
Kearney 3 Q....25
Keeline 11 X....101
Kelly 7 E
Kemmerer 15 E....1,884
Kendall 9 G....151
Kendrick 2 S
Kirby 6 M....173
Kirtley 11 Z....
Kleenburn 1 Q....808
Knight 18 D....
Knobs 15 O....
Kool 1 P....

L

Labarge 13 F....
Labonte 11 V....
Lagrange 16 Z....10
Lake 18 T....
Lake Creek 16 Q....
Lakeview 15 X....
Lakota 9 R....
Lambert 16 W....
Lance Creek 9 X....505
Lander 11 K....1,826
Laramie 17 U....8,609
Lar[illegible] 3 T....
Latham 16 N....
Lavoye 8 S....1,210
Lawver 6 V....
Lester 2 S....13
Lenore 8 J....60
Leo 13 R....50
Le Roy 17 E....
Leverett 9 X....
Liggett 2 S....
Lightning Flat 1 W....20
Lindbergh 17 Z....15
Lingle 13 Y....415
Lionkol 16 I....
Little Bear 16 W....
Little Medicine 12 T....
Lockett 10 T....
Lone Pine 2 V....5
Lonetree 18 F....60
Lookout 16 U....
Lost Cabin 9 O....34
Lost Spring 11 W....65
Lovell 2 L....1,857
Lox 9 P....
Lucerne 7 M
Lusk 11 Y....1,218
Lyman 17 F....377
Lysite 9 N....101

M

McFadden 16 S....200
McKinley 11 W....20
Macfarlane 12 ....
Madden 9 O
Mammoth 8 S
Manderson 4 M....96
Manhattan 3 Y....
Mantua 2 K....
Manville 11 X....201
Marbleton 12 G....26
Marse 13 D....
Marshall 18 T....30
Marston 16 [illegible]
Martin 14 W
Mason 11 F
Mayoworth 6 Q
Maysdorf 5 U....
Meadow 17 X....50
Meads 15 Q....
Medicine Bow 16 S....264
Meeteetse 5 K....296
Meriden 16 Y....10
Merino 9 R....
Merna 10 F....
Midwest 8 S....2,610
Millbrook 17 T
Millburne 17 E
Miller 11 P....
Millis 18 C....
Mills 10 S....367
Minfield 9 M....
Minnesela 7 M
Mona 2 Y....5
Monarch 1 P....252
Moneil 16 L....
Moneta 9 N....25
Moorcroft 4 W....341
Moore 15 V....
Moose 7 E....
Moran 6 E....40
Morrisey 7 Y....5
Morton 9 K....16
Moskee 4 Y....10
Mott 5 N....
Mountainview 17 F....70
Moxa 16 F....
Moyer Junction 16 E....
Murke 17 V....

N

Natrona 10 Q....
Natwick 14 W....16
Neble 9 M
Neiber 6 M....26
Newcastle 6 Y....1,201
New Haven 2 W....16
Node 11 Y....26
Northfield 18 X
No Wood 7 O....26
Nugget 16 D....
Nutria 15 F....

O

Oakley 15 E....
Ocla 9 N....
Ohlman 1 P....
Opal 15 F....65
Orin 11 V....126
Oriva 4 U....5
Orpha 10 U....26
Orr 15 D....
Osage 5 Y....101
Oshoto 3 W....10
Otto (Big Horn Co.) 4 M....26
Otto (Laramie Co.) 18 W
Overland (Carbon Co.) 16 Q
Overland (Albany Co.) 17 T
Owen 14 V....
Owens 9 R....
Ozone 18 W.

P

Painter 2 I....
Parco 15 P....727
Parkerton 10 T....506
Parkerton Junction 16 T
Parkman 1 O....75
[illegible]
Pa[illegible] K....75
Pedro (Weston Co.) 6 Y....
Pedro (Carbon Co.) 12 Q
Peerless 4 V....
Percy 15 R
Perrin 11 K
Peru 16 H
Petrie 10 Q.
Phillips 16 Y....
Piedmont 18 E....60
Pine Bluffs 18 Z....670
Pinedale 10 G....219
Piney 5 V
Pitchfork 5 J
Pixley 14 D
Plains 17 U....
Point of Rocks 16 K....35
Poposia 11 L
Powder River 10 Q....40
Powell 2 K....1,166

Q

Quealy 16 I....

R

Raderville 10 O....
Ragan 17 D....
Rairden 5 N....
Ralston 2 K....18
Ranchester 1 P....150
Raven 6 W....
Rawlins 15 P....4,868
Recluse 2 T....8
Red Buttes 18 I
Red Desert 16 M....
Reg[illegible] R
Reliance 16 I....808
Reliance Junction 16 I....
Renohill 6 R
Review 16 E
Rex 17 T..
Ridge 15 T....
Riner 15 O....
Riverside 18 Q....34
Riverton 10 L....1,600
Robertson 18 E....
Robinson 16 L....
Rochelle 7 W....
Rockeagle 14 Y....
Rock River 15 T....260
Rock Springs 16 I....8,440
Rockypoint 1 V....5
Rongis 13 N....15
Ross 8 T....25
Roxson 8 Y....25
Rozet 4 V....10

S

Sage 15 C....40
Saint Stephens 10 L.
Salt Creek 8 S....75
Salt Wells 16 J....
Saratoga 17 Q....567
Satanka 18 U....
Savageton 6 T....5
Savery 18 O....60
Schoening 9 M
Sears 17 Q.
Shawnee 11 W....75
Sheep Mountain 17 T....
Shell 3 N....
Sheridan 2 Q....8,536
Sherman 18 V....
Shingle 15 Y....
Shirley 13 O
Shoshoni 9 M....262
Sibylee 16 V....
Silver Crown 18 W....
Slater 15 X....50
Smoot 11 D....328
Sodium 10 Q
South Pass City 12 K....50
South Torrington 14 Z
Sparta 4 U....
Speer 18 X
Spence 3 M....
Spencer (Weston Co.) [illegible] Z
Spencer (Niobrara Co.) 8 Y
Split Rock 12 O....13
Spotted Horse 2 T....5
Spring Creek 18 T
Springer 16 Y....15
Spring Valley 18 D
Springwillow 2 Q
Story 3 Q....60
Stroner 2 W....5
Strouds 10 [illegible]
Stucco 3 M....
Sublet 15 E....462
Sundance 2 Y....[illegible]
Sunrise 13 X....[illegible]
Sunshine 5 J....
Superior 16 J....1,156
Susie 16 E....
Sussex 7 S....10
Swan 15 X....
Sweetwater 17 I....

T

Table Rock 16 L....
Teckla 7 V....10
Ten Sleep 5 O....60
Terhune 1 X....6
Thayer Junction 16 J....16
Thayne 10 D....262
Thermopolis 7 M....2,129
Thornton 5 X....12
Thorpe 2 L....
T[illegible] 15 V....50
Tipperary 8 J.
Tipton 16 L....
Toltec 12 U
Torrington 14 Z....1,811
Tracy 18 Z
Tremain 16 Z
Tullis 18 P
Tulloch 14 W
Tyrone 15 X

U

Urrose 3 R....[illegible]
Ulm 3 R....[illegible]
Underwood 16 W.
Upton [illegible] X....[illegible]
Uva 14 W....[illegible]

V

Valley 5 H
Van Tassell 11 Z....[illegible]
Vaughn 14 Z....
Verne 16 F..
Verona 2 Q
Verse 8 V....[illegible]
Veteran 14 Y....50
Vico 15 Q....
Viola 13 F.
Vonnie 9 O..

W

Wakely 2 Q..
Walcott 15 Q....75
Walker 13 W.
Waltman 10 P....50
Wamsutter 16 M....151
Wapiti 3 I....
Ware 18 W
Warren 8 Y....50
Warrenton 18 X
Waterfall 15 E
Wauneta 17 Y
Welch 10 U
Wells 3 M
Wendover 13 X....101
Wessex 4 W
Weston 2 V.
Whalen 13 X
Wheatland 14 W....[illegible]
Whitman 10 Z
Wilcox 15 T
Wild Cat 3 U....6
Willow 11 X.
Wilson 7 D....[illegible]
Winchester 6 M
Wind River 10 K
Winton 15 I....[illegible]
Winton Junction 15 I
Wolf 2 P
Worland 5 M....[illegible]
Wright 7 U....[illegible]
Wyarno 2 Q....[illegible]
Wycross 15 Z
Wyocolo 18 S....[illegible]
Wyoming 16 U
Wyuta 17 C

Y

Yellowstone Park 1 E....200
Yoder 15 Y....264

Z

Zenith 7 D....

View of portion of Cheyenne's business district taken from the viaduct built across the Union Pacific tracks

MONUMENT SQUARE, RACINE, WISCONSIN.

PORTO RICO
ATLANTIC OCEAN
CARIBBEAN SEA
MAYAGUEZ TO SAN JUAN
TO POINT TAMPA
TO NEW YORK
LONG 66° WEST OF GREENWICH
TO ST. THOMAS
SAN JUAN
AGUADILLA
MAYAGUEZ
ARECIBO
PONCE
GUAYAMA
HUMACAO
CULEBRA ISLAND
VIEQUES ISLAND
LAT. 18° NORTH
SCALE OF MILES
Rail Roads
Main Roads
Cart Roads
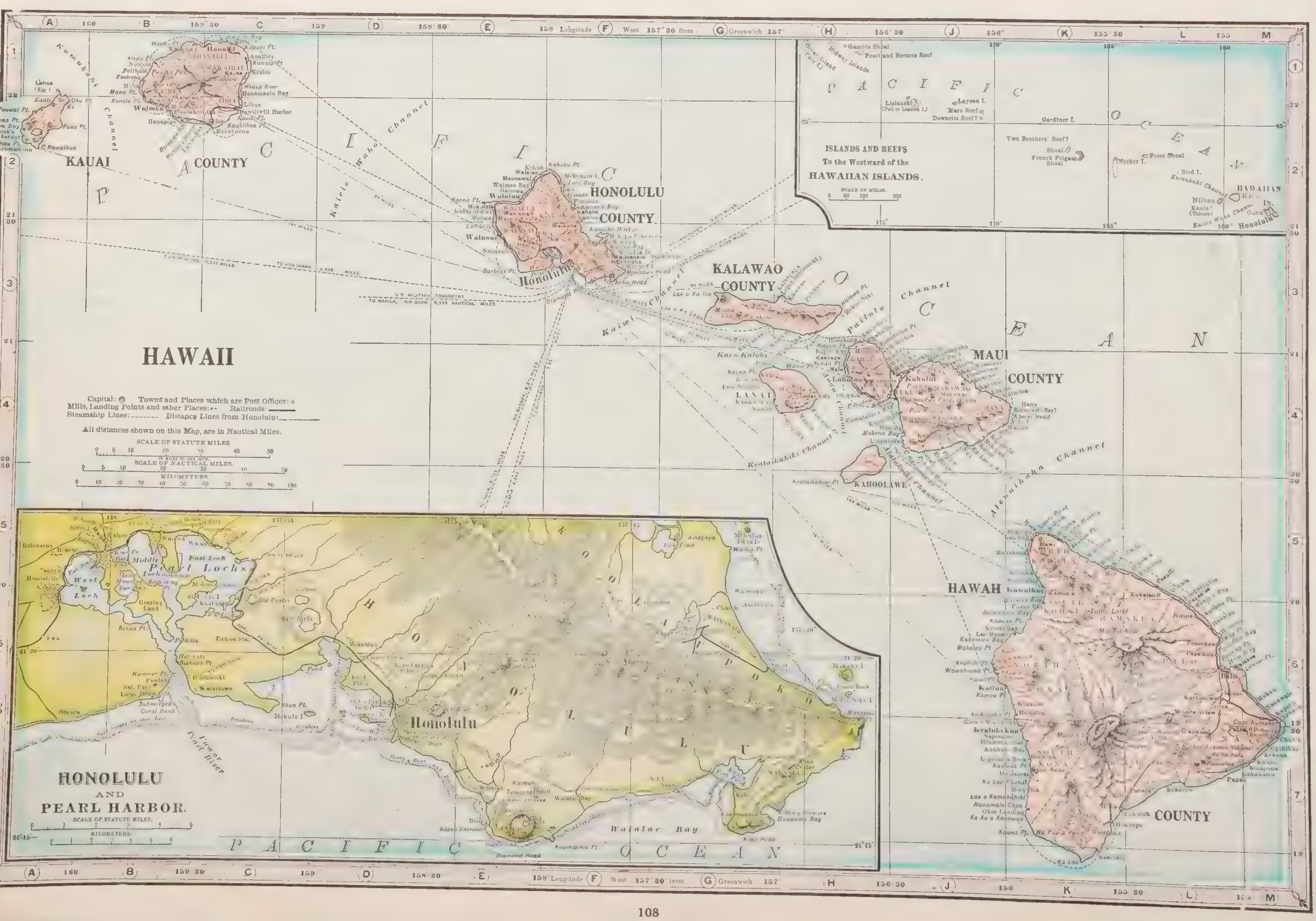
HAWAII
KAUAI COUNTY
HONOLULU COUNTY
KALAWAO COUNTY
MAUI COUNTY
HAWAII COUNTY
KAHOOLAWE
LANAI
Honolulu
PACIFIC OCEAN
ISLANDS AND REEFS To the Westward of the HAWAIIAN ISLANDS.
Capital: Towns and Places which are Post Offices:
Mills, Landing Points and other Places: Railroads:
Steamship Lines: Distance Lines from Honolulu:
All distances shown on this Map, are in Nautical Miles.
SCALE OF STATUTE MILES
SCALE OF NAUTICAL MILES.
KILOMETERS
HONOLULU AND PEARL HARBOR.
Pearl Lochs
SCALE OF STATUTE MILES.
KILOMETERS.
U.S. MILITARY TRANSPORT TO MANILA, VIA GUAM 4,946 NAUTICAL MILES
158° Longitude West 157° 30' from Greenwich 157°

GAZETTEER OF PORTO RICO

Area, 3,435 square miles.
Population, 1,543,913.
Capital, San Juan.

A

Abra Honda 2 C
Abras 2 F
Aceituna 2 A
Achote 2 F
Adjuntas 3 C....2,376
Aguacate 2 A
Aguacate 3 I
Aguada 2 A....1,662
Aguadilla 2 A....10,953
Aguas Blancas 4 C
Aguas Buenas 3 G....2,059
Aguirre 4 G
Aibonito 2 B
Aibonito 3 F....3,498
Ala de piedra 3 E
Algarrobas 4 C
Algarrobas 4 F
Algarrobas 4 H
Algarrobos 2 E
Almacigo Alto 4 C
Almacigo Bajo 4 C
Almirante 2 E
Almirantes 2 E
Alo nuevo 2 G
Alto de la leja 2 G
Amuelas 4 E
Anasco 3 A....3,064
Anasco Abajo 3 A
Anasco Arriba 3 A
Ancones 4 B
Anon 2 F
Anones 3 B
Ansones y Palmas 4 H
Arecibo 2 D....12,863
Arenalas 2 B
Arenalejos 2 D
Arenas 3 D
Arenas 3 G
Arroyo 4 H....3,306
Asomantas 2 A
Asomanti 3 F
Atalaya 3 A
Ausobo 4 D
Aveadero 4 I

B

Baguey 3 A
Bairoa 3 G
Bajo 4 H
Bajura 2 E
Bajura 2 F
Bamjura 4 A
Barceloneta 2 E....1,579
Barcos 3 A
Barina Abajo 4 D
Barohona 2 E
Baroy jagua 3 H
Barranquitas 3 F....1,462
Barrasa 2 H
Barreal 4 D
Barrio Nuevo 2 F
Barrionuevo 2 G
Barros 3 F....1,200
Bartolo 3 C....2,409
Barvancos 3 F
Batejos 3 B
Bauta Arriba 3 E
Bayamon 2 G....12,986
Bayamoncito 3 G
Bayaney 2 C
Bayo 4 B
Beatriz 3 G
Beatriz Sur 3 G
Bermejales 3 E
Boca 4 C
Boca 4 E
Boqueron 3 I
Boqueron 4 A
Boriquen 2 A
Botjas 3 F
Bucana 4 D
Bucarabones 3 B
Buenavista 2 E
Buenavista 2 G
Buenavista 3 I
Buey 3 C
Buey 4 B
Bunurento 4 A

C

Caba 3 G
Cabache 3 A
Cabanon 3 F
Cabo 2 B
Cabo Rojo 4 A....4,605
Cacao 2 B
Cacao 2 H
Cacao 3 E
Cacao Abajo 4 H
Cacao Arriba 4 H
Caguabo 3 A
Caguana 3 C
Caguas 3 H....19,791
Caguitas 3 G
Caimaito 2 G
Caimal 2 A
Caimillos 3 F
Camital 2 A
Caimital Alto 2 A....1,202
Cain Alto 4 B
Cain Bajo 4 B
Cajon 3 G
Calabazas 4 I
Callabo 4 E
Callejarriba 3 B
Callejones 2 B
Calzada 4 I
Camaceyes 2 A
Camarones 2 G
Cambatache 2 D
Camilla Abajo 4 E
Camilla Arriba 3 E
Camital 4 H
Camuy 2 C....2,096
Camuy Arriba 2 C
Canabon 3 G
Canabonita 3 G
Canas 4 D
Candelaria 2 F
Candelero 3 I
Cangrejos 1 G
Cangrejos Arriba 2 H
Canovanilla 2 H
Canovanos 2 I
Capa 2 B
Capaes 3 D
Capes 2 C
Capitanejo 4 E
Capitanejos 4 E
Caracol 3 A
Cariaco 3 D
Carmen 2 F
Carolina 2 H....4,454
Carraizo 2 H
Carreras 3 A
Carrizales 2 C
Carrochales 2 D
Carrula 2 H
Catano 2 G
Catano 3 I....7,044
Catates 2 B
Cayaguas 3 H
Cayey 3 G....6,953
Caynella 3 D
Cedrito 2 G
Cedro 2 H
Cedro 4 C
Cedro 4 H
Cedro Abajo 2 F
Cedro Arriba 4 F
Ceiba 2 F
Ceiba 2 J....1,204
Ceiba Abajo 2 A
Ceiba Alta 2 A
Cenado 3 B
Centro 2 A
Ceras 3 G
Cercadillo 4 G
Cerillos 4 E
Cerrogordo 2 A
Cerrogordo 2 G
Cerrogordo 3 B
Cerrogordo 3 H
Charcas 2 B
Chupacallos 2 J
Ciales 2 E....1,780
Cialitos 3 E
Cibao 2 B
Cibao 2 C
Cibao 2 F
Cibuco 2 F
Cidra 3 G....2,170
Cidral 3 A
Cienaga 2 C
Cienagueras 2 F
Cienega Alta 2 I
Cienega Baja 2 I
Cintrona 4 E
Ciales 2 E
Coamo 4 F....5,831
Coamo Arriba 4 F
Cobocaribe 2 E
Cocuy 4 A
Collores 3 D
Collores 3 I
Collores 4 C
Collores 4 E
Comerio 3 G....2,602
Conejo 4 C
Corales 2 A
Corcobados 2 C
Cordillera 3 E
Coreobarto 3 B
Corozal 3 F....2,451
Coto 4 E
Cruces 2 A
Cruz 2 A
Cubuy 2 I
Cuchilla 2 E
Cuchillus 3 F
Cuevas 2 H
Cuevas 4 D
Culebra 3 H....377
Culebras arriba y abajo 4H
Cupey 2 H

D

Daguas 3 J
Daimian Abajo 3 E
Dajos 2 G
Damian Arriba 3 E
Demajagua 2 J
Demajagua 4 I
Descalabrado 4 F
Diego Hernandez 4 C
Domingo Alonzo 2 D
Domingo Ruiz 2 D
Dorado 2 F....2,068
Dorado Elena 3 F
Duque 3 I

E

El Cote 2 E
El Coto 2 E
Emajagual 4 E
Encas 2 B
Ensenada 3 A
Ensenada 4 B
Eronton 3 E
Esperanza 2 C
Espinal 2 A
Espinas 3 A
Espino 3 H
Espinosa 2 F
Espuur 3 B

F

Factor 2 D
Fajardo 2 J....7,322
Farallon 3 H
Felicia 4 F
Florencie 2 J
Florida 3 H
Frailes 2 G
Frailes 4 C
Furnias No. 1 3 B
Furnias No. 2 3 B
Furnias No. 3 3 B
Furnias No. 4 3 B

G

Galateo 2 F
Garras 3 D
Gitebrinas 2 B
Goatemala 2 B
Guabate 3 H
Guacia 3 B
Guadanal 2 H
Guadiana 2 F
Guajataca 2 B
Guajatuca 2 B
Guama 4 B
Guamaru 4 H
Guanabana 2 A
Guanabo 3 H
Guanaguabos 2 G
Guanaguao 2 G
Guanaguao Arriba 2 G
Guanajibo 3 A
Guanajibo 4 A
Guanica 4 B....2,542
Guano 4 E
Guarajito 4 D
Guarcacoya 4 I
Guayaba 4 E
Guayabo 2 B
Guayabo 2 A
Guayacon 3 J
Guayama 4 H....10,953
Guayanes 3 I
Guayanilla 4 C....2,044
Guaynabo 2 G....939
Guerrero 2 A
Guilarte 3 C
Gurabo Abajo 2 H....3,468
Gurabo Arriba 2 I
Gurrochales 2 D
Guyon 4 F
Guzman 2 I

H

Hatillo 2 C
Hatillo 3 A....2,250
Hato 3 H
Hato Abajo 2 C
Hato Arriba 2 B
Hato Nuevo 2 H
Hato Nuevo 2 I
Hato Puerco Abajo 4 E
Hato Puerco Arriba 4 E
Hato Rey 2 G
Hato Viejo 2 D
Hato Viejo 2 E
Hato Viejo 2 I
Hayamala 2 B
Heconuco 4 B
Helechos 3 F
Herrera 2 I
Hocanuco Alto 3 B
Honduras 3 F
Honduras 3 G
Hormigueros 4 A....1,412
Hoyamulas 2 H
Hucares 3 J
Humacao 3 I....7,937
Humalas 3 A

I

Indiera 3 B
Isabel 4 E
Isabela 2 B....2,641

J

Jacabon 4 I
Jacaguas 4 E
Jacana 4 C
Jacora 3 I
Jagua 2 H
Jagua 3 E
Jaguas 3 H
Jaguas 4 H
Jaguey 2 A
Jaguey 3 A
Jajuelias 2 G
Jauca 4 F
Jayales 3 C
Jayates 3 F
Jayuya Abajo 3 D....4,808
Jayuya Arriba 3 D
Juguillari 2 F
Jumenez 2 I
Jobos 2 A
Jobos 4 G
Juan Alonzo 3 B
Juan Asencio 3 G
Juana Diaz 4 E....2,466
Juan Gonzales 3 C
Juan Martin 2 I
Juan Martin 3 I
Juan Sanchez 2 G
Jueyes 4 F
Juncal 2 B
Juncos 3 H....5,297

L

Labadero 4 B
Labeurera 2 D
Lagunas 3 A
Lajas 4 B....2,830
Lajas Arriba 4 B
Lanas 2 F
Lapa 3 G
La plalata 3 G
Lares 2 B....3,049
La Sabana 2 F
Las Cabezas 2 J
Lascocas 2 B
La Teja 3 I
Las Marias 3 B....1,569
Las Piedras 3 I....1,336
Latorre 3 C
Leguisamos 3 B
Limon 3 D
Limones 3 I
Limori 3 B
Lirios 3 H
Lisas 4 I
Llanadas 2 B
Llano 4 C
Llanos 4 A
Llaurel 4 H
Loiza 2 I....1,606
Lomas 2 H
Lomaz 4 E
Los Angeles 3 C
Los Bocas 2 F
Los llanos 4 F
Los Novios 4 I
Los Puertos 2 C
Luna 3 J
Lunari 3 C
Luquillo 2 I....1,677

M

Macana 4 C
Machos 2 J
Machucal 4 B
Macona 4 C
Magas 4 C
Magos 2 B
Maguallo 2 F
Maguelles 2 F
Maguellos 4 D
Maizales 2 I
Mala de Llano 2 I
Maloja 4 D
Malon Abaja 3 G
Malposo 2 A
Malviave 3 I
Mamayes 2 I
Mambrillo 2 C
Mamey 2 A
Mamey 2 G
Mamey 3 H
Mameyes 3 D
Manati 2 E....7,449
Manchete 4 H
Manillas 2 F
Mariana 3 I
Marias 2 A
Marias 3 F
Maricao 3 B....902
Maricas 3 C
Marrueno 4 D
Martin Gonzales 2 H
Masaguez 4 D
Masas 2 H
Mata de cana 3 F
Matezas 2 A
Matezas 3 A
Matinella 4 I
Maton 4 H
Maton Arriba 4 G
Maunabo 3 I....1,117
Mayaguez 3 A....37,060
Mayaguez Arriba 2 A
Mediana Alta 2 I
Mediana Baja 2 I
Medianaluna 2 F
Micadero 3 A
Minillas 2 G
Minillas 4 B
Mirabal 3 B
Mirabeles 3 B
Miradero 4 A
Miraflores 2 D
Moca 2 A....2,164
Mochuelo Abajo 4 D
Mochuelo Arriba 4 D
Monacillo 2 G
Montana 2 A
Montanes 3 I
Monte Grande 4 A
Monte llano 2 E
Monte llano 3 G
Montoso 3 B
Mora 2 B
Morovis 2 E....1,982
Morovis Norte 2 E
Morovis Sud 3 E
Mucorabones 2 F
Mulas 4 H
Mulas Sumidero 3 G
Mulitas 3 G

N

Naguabo 3 I....4,087
Naranjales 3 B
Naranjito 2 C
Naranjito 2 F....1,436
Naranjo 2 A
Naranjo 2 J
Naranjo 3 G
Naranjos 4 C
Negros 3 F
Norte 3 G

O

Orcones 3 E
Orejos 3 A
O. Sabana 3 F

P

Padilla 2 F
Pajaros 2 G
Palguillos 3 F
Palmerejo 4 B
Palmarejo 4 F
Palmargo 2 F
Palmarito 3 F
Palmas 2 A
Palmas Altas 2 D
Palo Incado 3 F
Palomas 3 G
Palomos 4 G
Palos Blancos 3 F
Palo Seco 2 G
Palo Secas 4 I
Palo Seco 2 G
Paso Palma 3 D
Pastillo 4 D
Pasto 3 E
Pasto 3 F
Pasto Viejo 4 G
Patillas 4 H....2,035
Pedernales 4 A
Pedro Avila 4 G
Pedro Garcia 3 E
Pellejas 3 D
Pellejos 3 E
Pellos 4 H
Penapobre 3 I
Penuelas 4 C....1,918
Pepino 2 B
Perchas 3 E
Pesa 3 E
Piedra Garda 2 C
Piedras 3 G
Piedras Blancas 2 B
Piedras Prietas 2 B
Pilotas 2 B
Pina 3 G
Pitagala 2 I
Pitajaya 4 H
Platas 2 B
Plata 2 B
Playa 3 I
Playa 4 D
Playa 4 F
Playa Fajardo 2 J....1,050
Playa Grande 3 A
Ponce 4 D....53,430
Portillo 3 D
Portugues 3 D
Porzuelo 3 B
Pozas 2 B
Pozas 3 E
Pozo hondo 4 H
Pueblo 3 D
Pueblo 3 E
Pueblo 3 F
Pueblo 4 C
Pueblo 4 D
Pueblo 4 E
Pueblo 4 F
Pueblo 4 H
Pueblo viejo 2 G
Puente 2 C
Pugnado adentro 2 E
Pugnado afuera 2 E
Puntas 2 A
Punta y boca 2 E

Q

Quebrada 4 C
Quebrada 4 G
Quebrada Arena 2 G
Quebrada Arenas 3 H
Quebrada Ceiba 3 I
Quebrada Ceiba 4 D
Quebrada Dulce 3 D
Quebrada Fajardo 2 J
Quebrada Grande 2 H
Quebrada Grande 3 A
Quebrada Grande 3 F
Quebrada Honda 3 H
Quebrada Honda 4 C
Quebrada Honda 4 I
Quebrada Inferno 2 H
Quebrada Largo 3 A
Quebrada Melta 2 J
Quebrada Palma 3 J
Quebrada puercos 2 H
Quebrada Soca 3 J
Quebrada Yeguas 4 G
Quebradilla 3 F
Quebradillas 2 B....1,755
Quebradura 2 C
Quemado 3 B
Quemados 3 H

R

Rabanal 3 G
Rancheras 4 C
Real 4 E
Real 4 H
Retiro 4 B
Rincon 3 A....1,338
Rincon 3 G
Rincon 3 H
Rincon 4 B
Rio 2 G
Rio 2 I
Rio 3 I
Rio Abajo 3 G
Rio Abajo 3 I
Rio Arriba 2 D
Rio Arriba 2 E
Rio Arriba 2 J
Rio Arriba 3 B
Rio Blanco 2 I
Rio Canas 3 A
Rio Canas Abajo 3 A
Rio Canas Abajo 4 E
Rio Canas Arriba 4 E
Rio Cana y Mesa 2 G
Rio Grande 2 A
Rio Grande 2 I....2,127
Rio Grande 3 E
Rio Hondo 3 A
Rio Lajas 2 F
Rio Londo 3 F
Rio Piedras 2 H....13,408
Rio Prieta 3 B
Roble 2 B
Roble 3 G
Roda 2 B
Roncadero 3 C
Rosario 3 B
Rosario Abajo 4 B
Rosario Alto 3 B
Rubias 4 C
Rucio Poniente 4 D
Rucio Sallente 4 D

S

Sabalos 3 A
Sabana 2 I
Sabana Abajo 2 H
Sabana Eneas 4 A
Sabana Grande 3 D
Sabana Grande 4 B....3,778
Sabana Hoyos 2 D
Sabana llana 2 H
Sabana llano 4 E
Sabana Seca 2 G
Sabana Yeguas 4 B
Sabanetas 4 E
Sabanita 3 A
Saco 2 J
Salinas 4 G....2,252
Saltillo 4 D
Salto 2 B
Salto 3 E
Salto 3 G
Salto Abajo 3 D
Salto Arriba 3 D
Saltos 3 E
San Anton 2 H
San Anton 4 D
San Antonio 2 B
San German 4 B....5,636
San Ildefonso 4 F
San Jose 2 B
San Juan 1 G....114,715
San Lorenzo 3 E
San Lorenzo 3 H....4,916
San Sebastian 3 B....3,341
Santa Ana 2 D
Santa Ana 4 B
Santa Catalina 4 F
Santa Isabel 3 C
Santa Isabel 4 F....1,586
Santa Rita 4 C
Santa Rosa 2 G
Santo Domingo 4 C
Sierra 4 C
Sierra Alta 4 C
Sonadoro 2 B
Sonadora 2 G
Sumido 4 G
Susua 4 C
Susua Alta 4 C
Susua Baja 4 C

T

Tabunuco 3 B
Tada 3 G
Taita 3 G
Tajome Alta 4 G
Tajome Bajo 4 G
Talante 4 I
Tallaboa Alto 4 D
Tallaboa Doniente 4 C
Tanama 3 D
Teja 3 I
Terranova 2 B
Tetuan 3 D
Tierras Nuevas 2 E
Tijeras 4 E
Tives 3 D
Toa Alta 2 F....1,203
Toa Baja 2 F....[illegible]
Tomas de Castro 3 H
Toro Negro 3 D
Torrecillas 2 E
Torrecillas 2 H
Tortuga 2 G
Trujillo Alto 2 H....[illegible]
Trujillo Bajo 2 H
Turabo 3 H

U

Utuado 3 D....[illegible]

V

Vaca 3 E
Valenciano Abajo 3 H
Valenciano Arriba 3 H
Vallas 4 E
Vargas 3 E
Vega Alta 2 F....2,884
Vega Baja 2 E....4,784
Vega Redondo 3 G
Vegas 3 C
Vegas 3 [illegible]
Velasqu[illegible]
Victoria [illegible]
Vieques 6 I....3,101
Villalba Abajo 3 E....3,724
Villalba Arriba 3 E
Vivi Abajo 3 D
Vivi Arriba 3 D
Voladora 2 B

Y

Yabucoa 4 I....2,841
Yagua 4 C
Yagua de Pasto 4 C
Yalmeca 3 D
Yauco 4 C....5,607
Yeguada 2 C
Yeguada Occidental 2 E
Yeguada Oriental 2 E
Yeguadilla Occidente 2 C
Yeguadilla Oriental 2 C
Yeguadillo 2 C
Yalote 2 D

Z

Zanga de Agua 2 C
Zarzal 2 I

GAZETTEER OF HAWAII

County	Key	Area Sq. Miles	Pop.
Hawaii	6 K	4,015	73,325
Honolulu	3 F, 6 E	600	202,923
Kauai	1 C	620	35,942
Maui	4 J	1,172	56,146

Area 6,449 Square Miles
Population 368,336
Capital, Honolulu

A

Aiea 5 C....3,021
Alaapapa 5 G
Anahola 1 C....100
Church 7 L

C

Coneys 5 A
Cooks Monument 7 K

E

Eleele 2 B....320
Ewa 3 E, 6 A....4,739

G

Glenwood 7 L

H

Haiku 4 J....2,186
Hakalau 6 L....550
Halawa 2 E
Halawa 5 C
Halawa 5 K....135
Haleiwa 2 E....275
Halepalaoa 4 H
Hamakuapoko 4 J
Hana (Kapueokahi Bay) 4 K....300
Hanalei 1 C....325
Hanamaulu 1 C....130
Hanapepe 2 B....1,088
Hauula 2 F....100
Hawi 5 K....1,703
Hilea 7 L....25
Hilo 6 L....19,468
Hoaeae 3 E, 5 A
Hoea 5 K
Holokahiki 6 B
Holualoa 6 K....75
Honaunau Bay 7 K
Honoipu Landing 5 K
Honokawai 4 H
Honokaa 5 L....1,069
Honokahau 3 H
Honolulu 2 M, 3 F, 7 D....137,582
Honomu 6 L....2,200
Honouliuli 3 E, 5 A....100
Honuapo 7 K....25
Hookena 7 K....180
Hoopulau 7 K....100
Huelo 4 J

I

Iwilei 6 D

K

Kaalualu 8 K
Kaanapal 4 H....175
Kahana 2 F
Kahanahaiki 2 E
Kahuku 2 F....1,506
Kahului 4 J....2,353
Kahuwa 5 K
Kailua 6 K....375
Kaimu 7 L
Kalae 3 G
Kalaheo 2 B....225
Kalapana 7 L....575
Kalauao 5 C
Kalaupapa 3 H
Kalawao 3 H
Kalepolepo 4 J
Kamalo 3 H
Kamaole 4 J
Kamuela 5 K....500
Kanaio 4 J
Kaneohe 3 F
Kanounou 3 H
Kapaa 1 C....2,818
Kapoho (Lymans) 6 M....275
Kapueokahi Bay (Hana) 4 J....300
Kapukaamaui 4 J
Kaukonahua 2 F
Kaumalapau 4 H
Kaunakakai 3 G....200
Kaupo 4 J....50
Kawaihae 5 K....130
Keaau 6 L....1,301
Kealakekua (Napoopoo) 7 K....400
Kealia 1 C....120
Keanae 4 J....75
Keauhou 6 K
Keauhou 7 L
Kekaha 2 B....115
Kihei 4 J....10
Kiholo Bay 6 K
Kilauea 1 C....1,350
Kipahulu 4 J
Kipapa 3 F
Kohala 5 K....750
Koloa 2 C....1,844
Koloko 6 J
Kuahuai 6 C
Kualoa 2 F
Kukaiau 5 L....150
Kukuihaele 5 K....100
Kurtistown 6 L....555

L

Lahaina 4 H....2,730
Laie 2 F....521
Lanai City 4 H....100
Laupahoehoe 6 L....450
Lawai Bay 2 B
Lihue 2 C....2,399
Luakaha 3 F
Lymans (Kapoho) 6 M 275

M

Maalaea 4 J
Mahukona 5 K....20
Makalawena 6 J
Makawao 4 J....550
Makaweli 2 B....974
Makena 4 J
Makuu 6 M
Mala 4 H
Malaeloa 4 J
Mamaki 4 H
Mana 1 B....65
Mana 5 K
Manele 4 H
Maunawai 2 E....225
Mill 5 K
Mill 7 L
Moanalua 6 D
Mokeehia 4 H
Mokulau 4 J
Mokuleai 2 E....120
Mountainview 6 L....75

N

Naalehu 7 K....75
Nahiku 4 J
Nakalele 3 H
Nanakuli 3 E
Nanawale 6 M
Napili Bay 4 H
Napoopoo (Kealakehua) 7K....400
Nawiliwili 2 C....225
Ninole 6 L....360
Niu 3 F
Niu 7 G
Niulii 5 K
Nualolo 1 B
Nuu 4 J

O

Oanapuka 4 H
Okoe Landing 7 K
Olaa 6 L....620
Olelomoana 7 K
Olinda 4 J
Olowalu 4 H....20
Oneula 7 B
Ookala 5 L
Opihikao 7 L

P

Paauhau 5 L....650
Paauilo 5 L....1,250
Pahala 7 L....300
Pahoa 7 M....250
Pahoa Junction 7 M
Paia 4 J....4,171
Panau 7 L
Papaaloa 6 L....75
Papaikou 6 L....525
Pauwela 4 J....585
Peahi 4 J....330
Pearl City 3 F, 5 B....1,071
Pepeekeo 6 L....575
Picos 4 J
Pohoiki (Rycrofts) 7 L
Poohonu 1 B
Puako Bay 6 K
Pukoo 3 H....75
Punaluu 2 F
Punaluu 7 K
Puuloa 6 B
Puuloa Station 6 C
Puunene 4 J....4,150

R

Robinsons 5 A
Rycrofts (Pohoiki) 7 L

S

Schofield Barracks 3 E....4,300
Signal Station 7 E
Sprecklesville 4 J....3,665
Sugar House 6 G

U

Ulaino 4 J
Ulupalakua 4 J

V

Volcano House 7 L....50

W

Wahiawa 2 E....3,370
Waiakea 6 L
Waiakoa 4 J....55
Waialee 2 E
Waialae Bay [illegible] F
Waialae Bay 7 F
Waialua 2 E....4,511
Waianae 3 E....1,2[illegible]
Waiau 5 C
Waiawa 5 B
Waiehu 4 J
Waihee 4 H....100
Waika 5 K
Waikane 3 F....100
Waikapu 4 J
Waikiki 7 E
Wailua 4 J
Wailuku 4 J....6,998
Waimanalo 3 F....1,008
Waimanu 5 K
Waimea 2 B....2,091
Waimea 5 K....816
Wainiha 1 B....120
Waiohinu 7 K....100
Waipahu 3 E....5,874
Waipio 5 B
Waipio 5 K....20
Watertown 6 C....125

SURF BOARD RIDING, HAWAII

LUZON, with the rest of the Philippine Islands, was ceded to the United States by the Treaty of Paris, signed December 10, 1898.

Luzon Island has an area of 40,024 square miles, and, according to a census taken in 1887, a population of 2,442,941.

LUZON,
PHILIPPINE ISLANDS.

GAZETTEER OF PHILIPPINE ISLANDS

Area, 114,400 square miles.
Population, 10,314,310.
Capital, Manila.

A

Abacnang 1 J
Abra de Ilog 8 E......1,400
Abullo 11 K
Abulug 3 F......6,200
Agusan 13 J
Alabang 7 L
Alapan 7 H
Alcala 4 F......10,000
Alfonso XIII 13 C
Aliaga 6 E
Alima 7 J
Allegria 12 H
Al[illegible]ian 13 H......8,100
Ambang 7 J
Amulung 4 F......7,800
Anjui 10 H
Antimonan 8 F
Antique 11 F
Apal 7 G
Aparri 3 F......22,000
Arayat 6 E......13,300
Argao 12 H......41,000
Aroroy 9 H......10,000
Asingan 5 E
Asturias 11 H......15,500
Ayala 15 F

B

Baao 8 H......8,800
Bacarra 3 E......15,500
Baco 8 F
Bacolor 6 E......16,600
Bacolot 11 G......20,200
Bacon 8 J......15,000
Bacon 12 H......11,000
Bacoor 6 J, 7 F
Bacuit 10 D......1,810
Baculin 14 L
Badiar 12 H......18,000
Badoc 4 E......18,600
Bagamanoc 7 J
Baganga 14 L......[illegible]
Bagbag 3 K......3,500
Bager Ilog 4 L
Bago 11 G......27,500
Bagumbayan 6 L
Bais 12 H......14,400
Balabac 14 B......2,000
Balamban 11 H......20,000
Balanga 7 E......8,200
Balaras 3 L
Balayan 8 E......13,200
Baler 6 F......3,500
Balingaysig 13 J......15,600
Balintaoag 3 K
Baltaloc 7 H
Baltoc 7 J
Banate 10 G......8,950
Banats 6 J
Bandacan 4 K
Banga 10 G......12,250
Bangued 4 E......14,250
Bangui 3 E......11,10
Banibau 5 L
Banta 3 L
Bantayan 10 H......17,750
Baras 14 J......6,250
Barbacan 11 D
Barili 11 H
Barotac Nueva 11 G......7,000
Barras de Vitas 4 J......6,200
Barugo 10 J......16,200
Batac 3 E......25,000
Batan 10 G
Batangan 16 J
Batangas 8 F......44,000
Bato 8 J......6,150
Bato 11 J......13,300
Bauan 8 F......28,800
Bautsa 16 E
Bay 12 C
Bayan Bayanan 3 L
Bayaran 7 L
Baybay 11 J......37,350
Bayombong 5 F......5,600
Betasa 16 J
Bemon 3 J
Bibao 2 K
Biculan 5 L
Biliran 10 J......5,450
Binacayan 6 H
Binalbagan 11 G......8,900
Binan 1 J, 7 F......10,750
Binangonan 7 F
Binmaley 5 E
Binondo 3 B
Bislig 13 K
Boag 8 F......18,500
Boayan 15 K
Bobon 9 J......10,000
Bocave 1 J
Bogo 10 J......24,500
Bolinao 5 D......10,000
Boljoor 12 H
Bongabon 6 F
Bongabon 9 F
Bongla 1 J
Bontoc 4 F......600
Borongan 10 K......18,200
Bual 16 K
Bubasan 9 K
Bucay 4 E
Bucbug 15 L
Bugason 10 G......11,200
Buhi 8 H......14,500
Bulacan 1 H
Bulalacao 9 F......2,500
Bulan 9 H......20,200
Bulusan 9 J
Bunauan 13 K......1,000
Busuanga 9 D......3,500
Butuan 13 K......10,000

C

Cabagan Nuevo 4 F......14,500
Cabanatuan 6 E......16,200
Cabangan 6 E......3,500
Cabatuan 11 G......15,500
Cabez 9 G
Cabuco 14 J
Cabugao 4 E......13,300
Cabuntug 12 L
Cabusao 8 H......2,350
Cacub 12 L
Cagayan 13 J......30,000
Cagsauga 8 H
Cahatohan 3 K
Caibaan 10 J......13,500
Calabanga 8 H
Calaca 8 E
Calapan 8 F
Calape 12 H......19,250
Calatsin 15 K
Calasiao 5 E
Calatrava 11 H
Calauag 7 G......6,250
Calbanga 8 G
Calbayoc 9 J......26,600
Calian 15 K
Calinog 10 G
Calivo 10 G......14,250
Calolbong 8 J......9,000
Caloocan 8 J
Calumpit 7 E......15,500
Camalig 2 J, 8 H......25,000
Camarag 5 F
Candea 15 F
Candon 4 E......20,200
Candus 15 G
Canoan 12 H
Cantilan 12 L......19,250
Capalonga 7 G......2,350
Capic 2 K
Capiz 10 G......22,600
Caraga 14 L......5,850
Caramoan 8 H......13,260
Caramorgan 8 J
Carcar 11 H......38,400
Caridad 6 H
Carig 5 F
Carigara 10 J......[illegible]
Carmen 11 J......9,950
Cartagena 12 G
Casiguran 5 F......2,660
Casiguran 9 J......13,350
Catanauan 8 G......5,850
Catarman 9 J......14,400
Catbalogan 10 J......14,800
Catel 14 L......5,850
Catubig 9 J......14,320
Cauit 13 L
Cavite 6 H, 7 E......24,000
Cvitevlejo 6 H
Cayan 3 E
Cebu 11 H......83,980
Cervantes 5 E
Coabo 15 L
Colasi 10 G
Compostela 14 K
Concepcion 4 C......1,500
Concepcion 6 E......18,800
Concepcion 10 H
Concepcion 14 K
Cor-um-i 13 B
Cottabato (Selangan) 14 J......4,200
Cruznaligas 4 K
Cubas 4 L
Culiculi 5 K
Cullon 10 D
Cupang 6 L
Cuyo 11 F......15,750

D

Daet 7 G......14,550
Dagami 10 J......18,500
Dagupan 5 E......24,200
Dakalican 6 H
Danao 11 J......24,200
Danis 12 H
Danlip 11 D
Dao 10 G......16,600
Dao 11 F......17,500
Dapa 12 L......17,200
Dapitan 13 H......13,500
Dapuan 14 L
Daron 15 K
Dauin 12 H......11,100
Davao (Vergera) 14 K......14,250
Diali 5 F
Digos 15 K
Dimiao 12 J......11,250
Dinagat 12 K......8,500
Dingle 10 G
Dingras 3 E......23,000
Dongon 9 E
Donsol 9 H......11,500
Dulag 11 K......24,200
Dumaguete 12 H......18,500
Dumalag 10 G......9,220
Dumangas 11 G
Dumanjoc 11 H
Dupon 11 J

E

Enrile 4 F......7,200
Ermita 4 C, 4 J
Escalante 11 H......32,250
Esperanza 13 K......1,000

F

Famosa 9 H

G

Gagagaga 2 J
Galera 8 E
Gandia 14 K
Gapan 6 E......14,450
Gaya-gaya 1 L
Gazan 8 F......12,000
General Terreros 13 B
Ginanangan 11 K
Gintilan 12 H
Gingug 13 K......5,550
Glan 16 K......3,200
Goa 8 H......12,250
Guadalupe 5 K
Gumbal 11 G
Gunayangan 8 G......4,100
Guinduliman 12 J......14,450
Guimgaran 11 G
Guinobatan 8 H......26,700
Guion 10 H
Guiuan 10 K......17,320
Gumaca 8 F......7,750
Gumoy 9 K
Gurat 9 J

H

Hagonoy 5 L
Hermitano 4 K
Hilongos 11 J......21,260
Hipapad 9 K
Hoisa 2 J

I

Iba 6 D......5,550
Ilagan 4 F......25,000
Ilian 11 D
Iligan 13 J......4,750
Ilo Ilo 11 G......65,248
Imus 7 E, 7 J
Indan 7 G......9,200
Indang 7 E
Iraga 8 H......25,000
Iriron 9 E
Isabela 15 G......2,400
Italon 11 H

J

Jagna 12 J......15,260
Janiuay 10 G......26,500
Jaro 11 G......17,260
Jasaan 13 J
Jimamaylan 11 G
Jimenez 13 H......14,200
Jovellar 15 L

L

Labao 7 E
Lagasia 7 K
Lagonoy 8 H
Lais 15 K
Lambunao [illegible]
Lanang 10 K
Lanas 16 K
Laoag 3 E......40,625
Laon 12 H
La Paz 13 K......7,735
Las Mercedes 14 G
Las Pinas 6 K
Lasy 12 H......14,400
La Trinidad 5 E
Lebak 15 J
Legaspi 8 H......32,372
Lemery 8 E
Leon 11 G
Leyte 10 J......12,250
Lianga 13 L......7,750
Libmanan 8 H
Libon 8 H
Libungan 14 J
Ligao 8 H
Ligas 7 J
Liloan 11 J......20,250
Liloan 11 K......12,500
Lingayen 5 E......24,500
Lingtogo 13 H
Linguit 13 L
Lipa 8 F......48,400
Loay 12 J
Loboc 12 J......12,250
Lombo 1 J
Lopez 8 G......14,460
Loreto 13 K......500
Luchan 7 F
Lug 9 G
Lunas 2 J

M

Mabalo 7 J
Mabol 2 J
Mabong Tambo 6 K
Ma[illegible] 11 K
Macalelon 8 G
Macambol 15 L
Macato 10 G
Maculi 15 J
Magbanga 4 L
Maginoc 12 J
Magubay 9 J
Magun 16 L
Maimbun 16 F
Mainit 12 K
Majut 13 K
Malabon (Tambolong) 3 J, 7 E
Malajacan 2 J
Malalag 15 K
Malanav 8 G
Malanday 2 J
Malasiqui 6 E......24,500
Malate 5 C, 5 K
Malate Barracks 5 C
Malbug 9 H
Malibay 5 K
Maligboc 11 J
Malinao 8 H
Malinao 10 G
Malinta 3 J
Malita 15 K
Malolos 7 E......28,200
Mambajoa 12 J......23,300
Mambo 7 J
Mambulao 7 G......1,900
Mamburao 8 E
Mamusao 10 G
Manay 14 L......5,100
Manda Loyon (San Felipe de Neri) 4 K......5,300
Mangaldan 5 E
Mangarin 9 F
Mangatarem 6 E
Manguiles 16 K
Manila 3 B, 7 E, 4 J......285,306
Mansalay 9 F
Marangas 13 B
Maraque 13 J
Maribojoc 12 H......14,400
Marijatag 13 L
Marilao 2 J
Mariquina 3 L......9,350
Masambon 3 K
Masson 11 J
Mataca 2 J
Mati 15 L......6,600
Mexico 6 E
Meycauayan 2 J......13,300
Miagao 11 G......26,600
Misamis 13 H......26,560
Mogpog 8 F......7,000
Moncayo 14 K......3,750
Morong 7 F
Mulut 15 K
Muntinlupa 7 L

N

Nabua 8 H
Naga 11 H......22,300
Namancat 5 L
Nanca 3 L
Narbacan 4 E......25,600
Naro 9 H
Naujan 8 F......9,350
Naval 10 J......7,100
Novaliches 2 L
Noveleta 7 H
Navotas 7 E
Nueva Caceres 8 H......10,000
Nuim 16 K

O

Oas 8 H......18,200
Obando 2 J
Odungan 9 G......15,500
Opol 13 J
Oras 9 K......13,300
Ormoc 10 J......40,000
Oroquieta 13 H......19,500
Oslob 12 H......14,750
Oton 11 G......17,700

P

Paco 4 D, 4 K
Palanog 9 H
Palapag 9 K......12,000
Paliro 7 J
Palompon 10 J......18,600
Paluan 8 E......2,000
Paminutan 12 H
Pamplona 3 F......3,850
Pamplona 6 K......3,500
Panapaan 6 J
Panay 10 G......14,400
Pandaguitan 15 L
Pandan 7 J......18,000
Pandan 10 G......8,000
Panitan 10 G......11,100
Panjolo 3 J
Paoay 3 E......18,000
Paracale 7 G
Paranan 4 G
Paranaque 6 K
Paranas 10 K
Parang 16 E......100
Parun-paran 14 J
Pasacao 8 G
Pasay (Pineda) 6 K......20,000
Pasig 5 L, 7 F......18,000
Pasoto 3 J
Passi 10 G
Pateros 5 L
Patnongon 11 G......17,500
Patrocinio 14 K
Payo 8 J
Pedrillo 4 K
Pigtao 13 J
Pinamlayan 8 F......8,200
Pineda (Pasay) 5 K......20,000
Pitogo 8 G
Polac 8 F
Polangui 8 H
Polillo 7 F
Polloc 14 J
Polo 2 J, 7 E......4,200
Pontabangan 6 F
Poponton 9 J
Poro 11 J......6,950
Port Royalist (Puerto Princesa) 12 C......6,000
Port Separation 13 C
Pototan 10 G......28,200
Prensa 1 K
Puerto Princesa (Port Royalist) 12 C......6,000
Pularaquin 11 D
Pumping Station 4 L
Putol 8 H

Q

Quiangan 5 F
Quiapo 3 C
Quinablangan 14 L

R

Ragay 8 G......3,930
Romblon 9 G......11,200
Rosario 4 L, 8 F

S

Sablayan 9 E......1,800
Sagat 4 L
Sagay 12 J......18,500
Sagunto 13 K......500
Salinas 7 J
Saluy 2 K
Sampaloc 2 D
San Bartolome 3 L
Sanboan 12 H
San Carlos 6 E......40,000
San Dionisio 10 H
San Felipe Neri (Manda Loyon) 4 K......5,300
San Fernando 5 E......20,600
San Fernando 6 E......23,000
San Francisco del Monte 3 K
San Isidro 6 E......14,400
San Jacinto 9 H
San Joaquin 5 L, 11 G......19,750
San Jose 1 K......7,800
San Jose 8 H......16,800
San Jose de Buenavista 11 F......21,000
San Jose de Navotas 3 J
San Juan 8 F......12,500
San Juan 13 L......7,800
San Juan del Monte 4 K
San Luis 13 K
San Manuel 5 E
San Miguel 3 C......19,250
San Miguel 6 E
San Narciso 8 G......8,940
San Nicolas 3 A......13,360
San Nicolas 3 E......12,600
San Nicolas 5 E
San Nicolas 7 J, 5 L
San Nicolas 14 L
San Pedro 11 F
San Pedro Macati 5 K
San Pascual 8 G......2,100
San Remigio 10 H......18,200
San Roque 6 H
San Sebastian 3 C
Santa Ana 1 H
Santa Ana 4 K
Santa Clara 2 J
Santa Cruz 3 C......13,300
Santa Cruz 4 E......15,500
Santa Cruz 7 F......18,800
Santa Cruz 15 K
Santa Cruz 15 L......6,750
Santa Cruz de Mindoro 8 E
Santa Cruz de Napo 8 G
Santa Maria 4 E......13,280
Santa Maria 14 G......4,000
Santa Rita 10 J......7,460
Santa Rosa 4 K......12,250
Santiago 12 K......5,550
Santo Domingo de Basco 1 F......14,400
Santolan 4 L
Santo Tomas 5 E......8,200
Santo Tomas 7 F
Sapao 11 L
Sara 10 H......28,400
Selangan (Cottabato) 14 J......4,200
Siaton 12 H......14,400
Sibalon 11 G......18,800
Sibonga 11 H......[illegible]
Sibulan 12 H
Sigma 10 G......8,650
Silay 11 G......25,500
Simagup 13 B
Sindangan 13 G
Singalon 5 K
Siquijor 12 H......17,200
Solano 5 F......7,170
Sorsogon 9 J......19,400
Subang 8 F
Subig 7 E......15,500
Sucat 6 L
Sulat 10 K......6,560
Sulu 15 F
Sumlug 16 L
Surigas 12 K......17,700

T

Taal 8 E......24,000
Tabagon 11 J......18,250
Tacloban 10 K......17,450
Tagbilaran 12 H......14,400
Tagoloan 13 J......11,100
Tagonito 12 K
Tagudin 5 E
Taguig 5 L
Tarlac 6 E......25,250
Talaba 6 J
Talacagon 13 K......1,990
Talagutan 15 K
Talibon 11 J......14,400
Talinapa 3 [illegible]
Talinda 10 [illegible]
Talisay 7 [illegible]
Tamarindo
Tambas 5 [illegible]
Tambobong (Malabon) 3 J
Tambolong (Malabon) 3 J, 7 E
Tanasan 12 H
Tanauan 7 F......[illegible]
Tanay 12 H
Tandug 12 L......[illegible]
Taniran 9 J
Tayabas 7 F
Taytay 11 D......[illegible]
Tenesayo 3 J
Tibias 10 G......[illegible]
Tibungay 15 K
Tiguma 14 H
Tinajeros 3 J
Tipas 5 L
Tobaco 8 H
Toledo 11 H......[illegible]
Tolon 12 G
Tondo 2 A
Tubalan 15 K
Tubigon 12 H......[illegible]
Tuburan 11 H......[illegible]
Tucaran 14 H
Tudela 13 L
Tuguegarao 4 F......[illegible]
Tuguis 16 J
Tuy 7 E
Tuyan 16 K

U

Ubay 11 J......8,440
Ugun 4 L
Urdaneta 6 E
Uson 9 H
Ususan 5 L

V

Valladolid 11 G......11,760
Vasey 10 K
Vergera (Davao) 14 K......14,250
Veruela 13 K......[illegible]
Viga 8 J......15,[illegible]
Vigan 4 E......19,[illegible]
Villa Real 10 K......11,[illegible]
Virac 8 J......15,7[illegible]

Y

Ybahay 10 G
Yuahit 12 C

Z

Zamboanga 15 G......45,567
Zaragoza 14 L

GAZETTEER OF LUZON

Area, 40,814 square miles.
Population included in Philippine Islands.
Capital, Manila.

A

[illegible]bao 5 D
[illegible]oas 3 C
Abra de Ilog 11 C......1,400
Abucay 9 C......7,400
Abulug 2 D......6,200
Agno 6 A......7,620
Agoo 6 B......12,300
Aguilar 7 B
Alaminos 6 A......15,500
Alaminos 10 D
Alava 3 C
Alava 6 C
Alcala 3 E......10,000
Alcala 7 B
Alfonso 10 C......7,750
Aliaga 7 C
Alos 6 A
Amadeo 10 C
Amamasan 4 C
Amlimay 5 C
Amulung 3 E......7,800
Anao 7 C
Ando 6 A......7,000
Angadanan 5 E......9,500
Angat 9 D
Angeles 8 C......18,800
Angona 9 D
Antipolo 9 D
Apal 10 F
Apalit 9 C
Aparri 2 E......22,000
Arayan 8 C
Arayat 8 C......13,300
Aringay 6 B......12,250
Aripo 3 D
Aritao 6 D
Asingan 6 C
Atimonan 11 E......14,200
Atoc 5 C
Azual 5 C

B

Bacarra 2 C......15,500
Baco 11 D
Bacolor 8 C......16,600
Bacon 11 F......15,000
Bacoor 10 C
Badoc 3 C......18,500
Bagabag 5 D......3,500
Bagac 9 B
Baguen 4 C
Baguio 6 C......5,600
Bagumbayan 9 D
Bailen 10 C
Balanga 9 C......8,200
Balasig 4 E
Balauang 5 B
Balayan 11 C......13,200
Balbalasan 3 D
Baler 7 E......3,500
Balincaguing 6 A
Baliuag 9 C......19,500
Balog 7 C
Baluarte 8 C
Balungao 7 C......8,680
Bamban 8 C
Bambang 6 D
Banafa 4 E
Bandi 3 C
Bangar 5 B......11,800
Bangued 3 C......14,250
Bangui 1 C......11,100
Bani 6 A
Baningan 6 C
Banna 2 C......6,800
Bantay 3 B
Baras 9 D......6,250
Barasoain 9 C
Barit 4 C
Barlig 4 D
Basud 10 G
Batac 2 C......25,000
Batangas 11 D......44,000
Batiga 4 C
Bauan 11 D......28,800
Bauang 5 B......14,250
Bay 10 D
Bayambang 7 B......16,300
Bayatin 7 B
Bayombong 6 D......5,600
Besac 4 C
Betis 9 C
Biga 7 D
Bigaa 9 C
Binalonan 6 C......18,500
Binan 10 D......10,750
Binangonan 9 D
Binangonan 9 E
Binmaley 6 B
Bintauan 5 D
Boag 11 E......18,500
Bocave 9 C
Bolinao 6 A......10,000
Bonde 11 G
Bongabon 7 D
Bontoc 4 C......600
Bosoboso 9 D
Botolan 8 B......7,000
Bubon 5 C
Bucay 3 C
Bugsuan 4 C
Buguey 2 C......7,860
Bugui 4 C
Bulacan 9 C
Buztos 9 C
Butigue 4 E

C

Caba 6 B......5,950
Cabagan Nuevo 4 E......14,500
Cabanatuan 8 C......16,200
Cabangan 8 B......3,500
Cabaruan 4 C
Cabayan 5 C
Cabayugan 7 B
Cabebe 10 C
Cabiao 8 C
Cabo 7 D
Cabugao 3 B......13,300
Cabuyao 10 D
Cadaclan 4 D
Caganayan 3 C
Cagubatan 5 C
Cainta 9 D
Calaca 11 C
Calagbanga 11 [illegible]
Calamba 10 [illegible]
Calanauan 11 F
Calapan 11 D
Calasiao 6 B
Calatagan 11 C
Calauag 10 F......6,250
Calauang 10 D
Calbagan 7 B
Caloocan 9 C
Calumpang 8 C
Calumpit 9 C......15,500
Calupaan 7 C
Camalaniuga 2 E
Camarag 5 E
Cambulo 5 D
Candaba 8 C
Candelaria 7 A......8,300
Candelaria 11 D......4,330
Candon 4 B......20,200
Canvitalay 7 D
Caoayan 3 B
Capalonga 10 F......2,350
Capas 8 C......7,725
Capuluco 11 G
Cardona 10 D
Caridad 10 C
Carig 5 E
Carmona 10 D
Carranglan 7 D
Casanova 7 C
Casignan 7 D
Casiguran 6 F......2,660
Castillejos 9 B
Cauayan 5 E......11,200
Cavinti 10 E
Cavite 10 C......24,000
Cavite Viejo 10 C
Cayan 4 C
Cervantes 4 C
Claveria 2 D......8,625
Colaga 3 C
Col[illegible]si 11 G
Concepcion 8 C......18,800
Convercion 7 D
Cuenca 11 D
Currimao 2 C
Cutcut 8 C
Cuyapo 7 C......20,250

D

Daet 10 G......14,550
Dagnotan 5 B
Dagupan 6 B......24,200
Dalima 4 C
Dazol 7 A......3,150
Diadi 4 C
Diali 5 D
Dicapulao 7 E
Difun 5 D
Dinalupijan 9 B
Dingras 2 C......23,000
Dolores 3 C......6,150
Dolores 10 D......6,600
Dulayan 5 D
Dupax 6 D......4,750

E

Echague 5 E......18,500
Enrile 3 E......7,200
Ermita 3 D

F

Florida blanca 8 B......8,500
Furao 4 E

G

Galera 11 C
Galiano 6 C
Gamu 4 E......5,650
Gapan 8 C......14,450
Gataran 2 E......7,200
Gazan 11 E......12,000
Gerona 7 C......16,600
Guagua 9 C
Guiguinto 9 C
Guinayangan 11 F......4,100
Guinzadan 4 C
Gumaca 11 E......7,750

H

Hagonoy 9 C
Humingan 7 C

I

Iba 8 A......5,550
Iba 8 C
Ibaan 11 D
Ibung 5 D
Iguig 3 E......5,650
Ilagan 4 E......25,000
Ildefonso 8 C
Imus 10 C
Indan 10 G......9,200
Indang 10 C
Infanta 7 A......15,250
Ingesa 11 F
Inlangan 6 D
Inosloban 10 D
Irurlong 7 D

J

Jaen 8 C
Jalajala 10 D
Jilip 5 D

L

Labao 9 C
Labo 10 G......7,750
Lacup 3 C
Laguimande 11 E
Lal-lo 2 E......8,920
Lamaba 4 C
Laoag 2 C......40,625
La Paz 3 C......7,735
La Paz 8 C
Lapo 3 B
Las Pinas 10 C
Latorre 6 D
La Trinidad 5 C
Latuno 4 C
Layan 11 D
Layugan 3 C
Lemery 11 C
Lepanto 4 C
Lian 10 C
Lias 4 D
Libmanam 11 G
Lidlidda 4 C
Lilio 10 D
Limay 9 C
Lingayen 6 B......24,500
Lipa 11 D......48,400
Liquan 3 C
Llamas 3 B
Llano Hermosa 9 C
Lobo 11 D......7,100
Longos 10 E
Loo 5 C
Lopez 11 F......14,450
Los Banos 10 D
Lubang 11 B......7,000
Lubon 4 C
Lucaguete 7 B
Lucban 10 E
Lucena 11 D
Luisiana 10 E
Lumbang 10 E
Lupao 7 C
Lupi 11 G
Lutab 5 C

M

Mabalacat 8 C
Mabitag 10 [illegible]
Macabebe 9 C
Macalelon 11 F
Madlum Cave 8 D
Madulango 3 C
Magalang 8 C
Magallanes 10 C......10,100
Magdalena 10 D
Magsingal 3 B......12,000
Majayjay 10 D
Malabon 9 C
Malanay 11 F
Malasiqui 7 B......24,500
Malate 9 C
Malaueg 3 D
Malaxag 7 C
Malibay 9 D
Maligan 8 C
Malolos 9 C......28,200
Mambulao 10 G......1,900
Manauag 6 C
Mancayan 5 C
Mangaldan 6 B
Mangatarem 7 B
Manila 9 C......285,306
Maragondon 10 C
Marilao 9 C
Mariquina 9 D......9,350
Mariquit 7 D
Mariveles 10 C
Marlanga 11 F
Masapinit 8 C
Masinloc 7 A......4,000
Mataban 9 C
Matablan 7 C
Matiquio 10 D
Mauanan 3 D
Mauban 10 E......14,400
Meicauayan 9 C......12,250
Mendez Nunez 10 C
Mexico 8 C
Minalin 8 C
Minalin 9 C
Minanga 4 E
Mogpog 11 E......7,000
Moncada 7 C
Montalban 9 D......4,400
Moriones 8 B
Moron 9 B......2,550
Morong 9 D
Munos 7 C
Muntinlupa 10 D
Murcia 8 C......9,320

N

Nagabaran 3 C
Nagcarlang 10 D
Nagpartian 1 C
Naguilian 5 B......16,600
Naig 10 C......10,000
Nalbogan 7 B
Namacpacau 5 B
Narbacan 4 B......25,600
Nasiping 3 E
Nasugbu 10 C......13,850
Navotas 9 C
Norzagaray 9 D
Novaliches 9 D
Noveleta 10 C

O

Obando 9 C
O'Donnell 8 B
Olongapo 9 B
Orani 9 C......6,500
Orion 9 C

P

Pacagzin 7 D
Paete 10 E
Pagbilao 11 E
Pagol 5 D
Pagsajan 10 D
Pala 5 D
Palauig 8 A
Palina 5 C
Paluan 11 C......2,000
Pambcan 8 C
Pamplona 2 D......3,850
Pamplona 11 G......3,500
Pamusputan 6 C
Panadopan 5 D
Pandan 8 C......18,000
Pangil 10 D......4,650
Pango 3 C
Pangul 3 E
Paniqui 7 C......18,000
Paoay 2 C......18,000
Paombong 9 C
Paquil 10 E
Para 7 C
Paracale 10 G
Paranan 4 F
Paranaque 9 D
Pasig 9 D......18,000
Pasuquin 2 C......9,320
Pateros 9 D
Penaranda 8 C......9,450
Perezdasmarinas 10 C
Piat 3 D
Piddig 2 C
Pidigan 3 C
Pidilisan 4 C
Pila 10 D
Pilar 5 D......4,000
Pilar 9 C......12,250
Pililla 10 D
Pinavisagan 8 F
Pineda 9 C
Pio 8 B
Pitogo 11 F
Poisan 11 F
Polillo 9 F
Polo 9 C......4,200
Pontabangan 7 D
Porac 8 C
Pozorrubio 6 C
Pucan 7 C
Puerta Peris 11 F
Pulilan 9 C
Pulongsantol 8 C

Q

Quiangam 6 D
Quibali 11 G
Quibungan 5 C
Quinali 4 C
Quingua 9 C

R

Ragay 11 G......3,930
Reina Mercedes 5 E
Rivera de San Fernando 8B
Rosales 7 C
Rosario 6 C
Rosario 10 C
Rosario 11 D

S

Sacasacan 4 D
Sagao 11 D
Salapay 4 C
Salasa 6 B
Salcedo 4 C......9,760
Samacap 8 C
Samal 9 C
Samon 7 C
Sampaloc 10 E
San Andres 3 C
San Antonio 8 C......5,400
San Antonio 9 B
San Antonio 10 E
Sancagulis 7 C
San Carlos 7 B......40,000
San Clemente 7 B
San Eduardo 6 C
San Esteban 4 B
San Fabian 6 B......17,200
San Felipe 8 B......5,300
San Felipe 9 D
San Fernando 5 B......20,600
San Fernando 8 C......23,000
San Francisco 9 D
San Francisco 10 C
Sangan 10 E
San Ildefonso 3 B......9,100
San Isidro 6 B......14,400
San Isidro 8 C......10,000
San Jacinto 6 B
San Jose 4 C......7,800
San Jose 7 C......16,800
San Jose 9 D......12,000
San Jose 11 D......21,000
San Juan 5 B......12,500
San Juan 9 D......7,800
San Juan de Bogbog 11 D
San Juan de Guimba 7C
San Luis 5 D
San Luis 8 C
San Luis 11 C
San Manuel 6 C
San Marcelino 9 B......6,450
San Marcial 4 C
San Mateo 9 D......500
San Miguel 9 C......19,250
San Miguel de Camiling 7B
San Miguel de Mayumo 8 C
San Miguel Sarrat 2C
San Narciso 8 B......8,940
San Narciso 11 G......2,850
San Nicolas 2 C......13,360
San Nicolas 6 C......12,600
San Pablo 10 D......33,300
San Pedro Tunasan 10 D
San Quintin 3 B......9,900
San Quintin 6 C
San Rafael 8 C
San Ramon 4 C
San Roque 10 C
San Simon 8 C
Santa 3 B......11,150
Santa Ana 8 C
Santa Barbara 6 B......32,500
Santa Catalina 3 B
Santa Cruz 3 D......13,300
Santa Cruz 4 B......15,500
Santa Cruz 7 A......18,800
Santa Cruz 10 C
Santa Cruz 10 D
Santa Cruz de Napo 11 F
Santa Ignacia 7 B
Santa Isabel 9 C
Santa Lucia 4 B......12,200
Santa Maria 4 B......13,280
Santa Maria 4 E......4,000
Santa Maria 6 C
Santa Maria 7 C
Santa Maria 9 C
Santa Marie 10 D
Santa Rita 8 C......7,450
Santa Rosa 8 C......12,250
Santa Rosa 10 D
Santiago 4 B......5,550
Santiago 8 C......5,680
Santo Domingo 3 B......14,400
Santor 7 D
Santo Tomas 6 B......8,200
Santo Tomas 10 D
San Vicente 3 B
San Vicente 9 C
San Vicente 10 G
Sarapsap 6 B
Sariaya 11 E
Sevilla 4 B
Sexmoan 9 C
Sibut 8 D
Silang 10 C
Silang 10 F
Sinait 3 B......[illegible]
Sindol 8 B
Siniloan 10 D
Sipocol 11 G
Soboncogon 11 G
Solana 3 E......[illegible]
Solano 5 D......[illegible]
Solsona 2 C
Sual 6 B
Subang 11 D
Subangan 4 D
Subig 8 B......[illegible]
Suyo 5 C

T

Taal 11 C......[illegible]
Tabang 3 E
Tagudin 5 B
Taguig 9 D
Talavera 7 C
Talisay 10 D
Talisay 10 G
Tanauan 10 D......20,000
Tanauan 10 D......24,470
Tanay 10 D
Tarlac 7 C......25,250
Tatubin 4 D
Tayabas 10 E
Tayagan 3 C
Taysan 11 D......[illegible]
Taytay 9 D......[illegible]
Tayug 6 C
Tayum 3 C
Teresa 9 D
Ternate 10 C
Tiagan 4 C
Tiaong 11 D......[illegible]
Tibag 7 C
Tinajeros 9 C
Tovalina 4 C
Tuao 3 D......[illegible]
Tubutubu 9 C
Tuguegarao 3 E......[illegible]
Tumauini 4 E......[illegible]
Tuy 10 C

U

Urbistondo 7 B
Urdaneta 6 C

V

Valle 7 C
Vigan 3 B......[illegible]
Villavieja 4 C
Villavis 7 C
Villavisiosa 4 C
Vintar 2 C......13,400
Vito 4 C
Vitoria 7 C

Z

Zaragoza 8 C

THE GOLDEN TEMPLE, AMRITSAR
This picture presents an excellent idea of the appearance of the "Darbar Sahib" or sacred home of the Sikh religion at Amritsar. The upper part of the building is covered with gilded plates of copper, the lower part is of white marble.

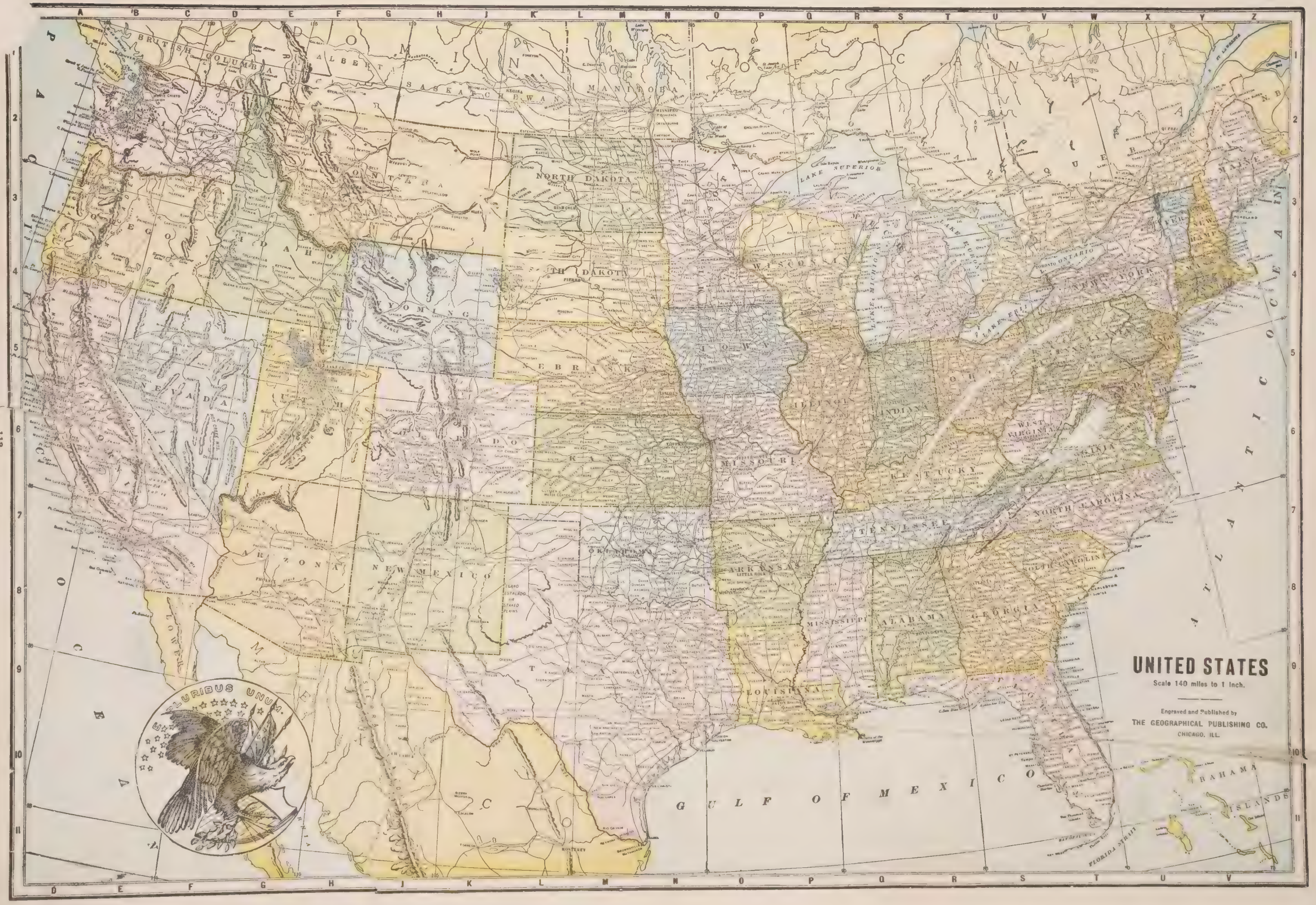
UNITED STATES
Scale 140 miles to 1 Inch.
Engraved and Published by
THE GEOGRAPHICAL PUBLISHING CO.
CHICAGO, ILL.
DOMINION OF CANADA
BRITISH COLUMBIA
ALBERTA
SASKATCHEWAN
MANITOBA
ONTARIO
QUEBEC
NOVA SCOTIA
NEW BRUNSWICK
PACIFIC OCEAN
ATLANTIC OCEAN
GULF OF MEXICO
WASHINGTON
OREGON
IDAHO
MONTANA
WYOMING
NEVADA
UTAH
COLORADO
ARIZONA
NEW MEXICO
NORTH DAKOTA
SOUTH DAKOTA
NEBRASKA
KANSAS
OKLAHOMA
TEXAS
MINNESOTA
IOWA
MISSOURI
ARKANSAS
LOUISIANA
WISCONSIN
ILLINOIS
MICHIGAN
INDIANA
OHIO
KENTUCKY
TENNESSEE
MISSISSIPPI
ALABAMA
GEORGIA
FLORIDA
SOUTH CAROLINA
NORTH CAROLINA
VIRGINIA
WEST VIRGINIA
PENNSYLVANIA
NEW YORK
VERMONT
NEW HAMPSHIRE
MAINE
LAKE SUPERIOR
LAKE MICHIGAN
LAKE HURON
LAKE ERIE
LAKE ONTARIO
BAHAMA ISLANDS
FLORIDA STRAITS
E PLURIBUS UNUM

List of Towns and Cities in the United States, 3,000 Population and Over

ALABAMA
2,646,248
Alabama City 8,544
Albany 7,652
Alexander City 4,519
Andalusia 5,154
Anniston 22,345
Athens 4,238
Atmore 3,035
[illegible] 4,585
[illegible]
[illegible] 259,678
[illegible]
[illegible] 4,037
[illegible] 16,046
[illegible] 3,702
[illegible] 5,208
[illegible] 11,059
[illegible] 11,729
Fort Payne 3,375
Gadsden 14,737
Girard 4,942
Greenville 3,985
Homewood 6,103
Huntsville 11,554
Jasper 5,313
Lanett 5,204
Mobile 68,202
Montgomery 66,079
Opelika 6,156
Ozark 3,103
Phoenix 13,862
Piedmont 3,668
Prichard 4,580
Roanoke 4,373
Russellville 3,146
Selma 18,012
Sheffield 6,221
Sylacauga 4,115
Talladega 7,596
Tarrant City 7,341
Troy 6,814
Tuscaloosa 20,659
Tuscumbia 4,533
Tuskegee 3,314
Whistler 3,432

ARIZONA
435,573
Bisbee 8,023
Douglas 9,828
Flagstaff 3,891
Glendale 3,665
Globe 7,157
[illegible] 4,932
Mesa 3,711
Miami 7,693
Morenci 5,100
Nogales 6,006
Phoenix 48,118
Prescott 5,517
Tucson 32,506
Winslow 3,917
Yuma 4,892

ARKANSAS
1,854,482
Arkadelphia 3,380
Batesville 4,484
Benton 3,445
Blytheville 10,098
Brinkley 3,046
Camden 7,273
Clarksville 3,031
Conway 5,534
Eldorado 16,421
Fayetteville 7,394
Fordyce 3,206
Forrest City 4,594
Fort Smith 31,429
Harrison 3,626
Helena 8,316
Hope 6,008
Hot Springs 20,238
Jonesboro 10,326
Little Rock 81,679
McGehee 3,488
Magnolia 3,008
Malvern 5,115
Marianna 4,314
Mena 3,118
Monticello 3,076
Morrilton 4,043
Newport 4,547
North Little Rock 19,418
Paragould 5,966
Paris 3,234
Pine Bluff 20,760
Prescott 3,033
Rogers 3,554
Russellville 5,628
Searcy 3,387
Stuttgart 4,927
Texarkana 10,764
Van Buren 5,182
West Helena 4,489
Wynne 3,505

CALIFORNIA
5,677,251
Alameda 35,033
Albany 8,569
Alhambra 29,472
Anaheim 10,995
Antioch 3,563
Arcadia 5,216
Azusa 4,808
Bakersfield 26,015
Bell 7,884
Berkeley 82,109
Beverly Hills 17,429
Brawley 10,439
Burbank 16,662
Burlingame 13,270
Calexico 6,299
Chico 7,961
Chino 3,118
Chula Vista 3,869
Colton 8,014
Compton 12,516
Corona 7,018
Coronado 5,425
Culver 5,669
Daly City 7,838
El Centro 8,434
El Cerrito 3,870
El Monte 3,479
El Segundo 3,503
Escondido 3,421
Eureka 15,752
Fort Bragg 3,022
Fresno 52,513
Fullerton 10,860
Gilroy 3,502
Glendale 62,736
Grass Valley 3,817
Hanford 7,028
Hawthorne 6,596
Hayward 5,530
Hermosa Beach 4,796
Hollister 3,757
Huntington Beach 3,690
Huntington Park 24,591
Inglewood 19,480
Lindsay 3,878
Livermore 3,119
Lodi 6,788
Long Beach 142,032
Los Angeles 1,238,048
Los Gatos 3,168
Lynwood 7,323
Madera 4,665
Martinez 6,569
Marysville 5,763
Maywood 6,794
Merced 7,066
Mill Valley 4,164
Modesto 13,8[illegible]
Monrovia 10,890
Montebello 5,498
Monterey 9,141
Monterey Park 6,406
Mountain View 3,308
Napa 6,437
National City 7,301
Needles 3,144
Oakland 284,0[illegible]
Oceanside 3,5[illegible]8
Ontario 13,58[illegible]
Orange 8,06[illegible]
Oroville 3,6[illegible]8
Oxnard 6,285
Pacific Grove 5,558
Palo Alto 13,652
Pasadena 76,08[illegible]
Petaluma 8,245
Piedmont 9,333
Pittsburg 9,61[illegible]
Pomona 20,804
Porterville 5,303
Red Bluff 3,51[illegible]
Redding 4,188
Redlands 14,177
Redondo Beach 9,347
Redwood City 8,962
Richmond 20,093
Riverside 29,6[illegible]
Roseville 6,425
Sacramento 93,750
Salinas 10,263
San Bernardino 37,481
San Bruno 3,610
San Diego 147,995
San Fernando 7,567
San Francisco 634,394
San Gabriel 7,224
San Jose 57,651
San Leandro 11,455
San Luis Obispo 8,276
San Marino 3,730
San Mateo 13,444
San Rafael 8,022
Santa Ana 30,322
Santa Barbara 33,610
Santa Clara 6,302
Santa Cruz 14,395
Santa Maria 7,0[illegible]
Santa Monica 37,146
Santa Paula 7,452
Santa Rosa [illegible]
Sausalito 3,667
Selma 3,047
Sierre Madre 3,550
South Gate 19,632
So Pasadena 13,730
So San Francisco 6,193
Stockton 47,963
Sunnyvale 3,094
Taft 3,442
Torrance 7,271
Tracy 3,829
Tulare 6,207
Turlock 4,276

CALIFORNIA—Continued
Ukiah 3,124
Upland 4,713
Vallejo 14,476
Visalia 7,263
Watsonville 8,344
Whittier 14,822
Willow Glen 4,167
Woodland 5,542
Yuba City 3,605

COLORADO
1,035,791
Alamosa 5,107
Boulder 11,223
Brighton 3,394
Cannon City 5,938
Colorado Springs 33,237
Denver 287,861
Durango 5,400
Englewood 7,980
Fort Collins 11,489
Fort Morgan 4,423
Grand Jct. 10,247
Greeley 12,203
La Junta 7,193
Lamar 4,233
Leadville 3,771
Longmont [illegible]
Loveland [illegible]
Montrose 3,566
Pueblo 50,096
Rocky Ford 3,426
Salida 5,065
Sterling 7,195
Trinidad 11,732
Walsenburg 5,503

CONNECTICUT
1,606,903
Ansonia 19,898
Berlin 4,875
Bethel 3,886
Bridgeport 146,716
Bristol 28,451
Danbury 22,261
Danielson 4,210
Darien 6,951
Derby 10,788
East Hartford 17,125
East Haven 7,815
East Windsor 3,815
Enfield 13,404
Fairfield 17,218
Farmington 4,548
Glastonbury 5,783
Greenwich 5,981
Griswold 6,010
Groton 4,122
Hamden 19,020
Hartford 164,072
Jewett City 4,436
Killingly 8,852
Manchester 21,973
Meriden 38,481
Middletown 24,554
Milford 12,660
Montville 3,970
Naugatuck 14,315
New Britain 68,128
New Haven 162,655
New London 29,640
New Milford 4,700
Norwalk 36,019
Norwich 23,021
Plainfield 8,027
Plainville 6,301
Plymouth 6,070
Portland 3,930
Putnam 7,318
Rockville 7,445
Seymour 6,890
Shelton 10,113
Southington 5,125
Stafford 5,949
Stafford Springs 3,492
Stamford 46,346
Stratford 19,212
Suffield 4,346
Thomaston 4,188
Thompson 4,999
Torrington 26,040
Vernon 8,703
Wallingford 11,170
Waterbury 99,902
Waterford 4,742
Watertown 8,192
West Hartford 24,941
West Haven 25,808
Westport 6,073
Wethersfield 7,512
Willimantic 12,102
Winchester 8,674
Windham 13,733
Windsor 8,290
Windsor Locks 4,073
Winsted [illegible]

DELAWARE
238,380
Dover 4,800
Milford 3,719
New Castle 4,131
Newark 3,899
Wilmington 106,597

DISTRICT OF COLUMBIA
Washington 486,869

FLORIDA
1,468,211
Apalachicola 3,150
Arcadia 4,082
Avon Park 3,355
Bartow 5,269
Bradentown 5,986
Coral Gables 5,697
Daytona Beach 16,598
De Land 5,246
Fernandina 3,023
Fort Lauderdale 8,666
Fort Myers 9,082
Fort Pierce 4,803
Gainesville 10,465
Haines City 3,037
Jacksonville 129,549
Key West 12,831
Kissimmee 3,163
Lake City 4,416
Lakeland 18,554
Lake Wales 3,401
Lake Worth 5,940
Leesburg 4,113
Manatee 3,219
Marianna 3,372
Miami 110,637
Miami Beach 6,494
New Smyrna 4,149
Ocala 7,281
Orlando 27,330
Palatka 6,500
Palmetto 3,043
Panama City 5,402
Pensacola [illegible]
Plant City 6,800
Quincy 3,788
River Junction 5,624
St Augustine 12,111
St Petersburg 40,425
Sanford 10,100
Sarasota 8,398
South Jacksonville 5,597
Tallahassee 10,700
Tampa 101,161
Tarpon Springs 3,414
West Palm Beach 26,610
[illegible] Haven 7,130
Winter Park 3,686

GEORGIA
2,908,506
Albany 14,507
Americus 8,760
Athens 18,192
Atlanta 270,366
Augusta 60,342
Bainbridge [illegible]
Barnesville [illegible]
Brunswick 14,022
Buford 3,357
Cairo [illegible]
Carrollton [illegible]
Cartersville [illegible]
Cedartown [illegible]
College Park 6,604
Columbus 43,131
Commerce 3,002
Cordele 6,880
Covington 3,203
Cuthbert 3,235
Dalton 8,160
Dawson 3,827
Decatur 13,276
Douglas 4,206
Dublin 6,681
Eastman 3,022
East Point 9,512
East Thomaston 3,061
Elberton 4,650
Fitzgerald 6,412
Fort Valley 4,560
Gainesville 8,624
Griffin 10,321
Hapeville 4,224
La Grange 20,131
Macon 53,829
Manchester 3,745
Marietta 7,638
Milledgeville 5,534
Monroe 3,706
Moultrie 8,027
Newnan [illegible]
Quitman 4,149
Rockmart 3,264
Rome 21,843
Rossville [illegible]
Sandersville 3,011
Savannah 85,024
Statesboro 3,996
Thomaston 4,922
Thomasville 11,733
Tifton 3,390
Toccoa 4,602
Trion [illegible]
Valdosta 13,482
Vidalia 3,585
Washington 3,158
Waycross 15,510
Waynesboro 3,922
Winder 3,283

IDAHO
445,032
Blackfoot 3,199
Boise 21,554
Burley 3,826
Caldwell 4,974
Coeur d Alene 8,297
Idaho Falls 9,429
Kellogg 4,124
Lewiston 9,403
Moscow 4,476
Nampa 8,206
Pocatello 16,471
Preston 3,381
Rexburg 3,048
Sandpoint 3,290
Twin Falls 8,787
Wallace 3,634
Weiser 2,724

ILLINOIS
7,630,654
Alton [illegible]
Anna [illegible]
Arlington Heights [illegible]
Aurora [illegible]
Barrington [illegible]
Batavia [illegible]
Beardstown [illegible]
Belleville [illegible]
Belvidere [illegible]
Bellwood [illegible]
Benton [illegible]
Berwyn [illegible]
Bloomington [illegible]
Blue Island [illegible]
Bradley [illegible]
Brookfield [illegible]
Cairo [illegible]
Calumet City [illegible]
Canton [illegible]
Carbondale [illegible]
Carlinville 4,144
Centralia 12,583
Champaign 20,348
Charleston 8,012
Chester 3,922
Chicago 3,376,438
Chicago Heights 22,321
Christopher 4,244
Cicero 66,602
Clinton 5,920
Collinsville 9,235
Crystal Lake 3,732
Danville 36,765
Decatur 57,510
De Kalb 8,545
Des Plaines 8,798
Dixon 9,908
Downers Grove 8,977
Du Quoin 7,593
East Alton 4,02[illegible]
East Moline 10,107
East Peoria 5,027
East St Louis 74,347
Edwardsville 6,235
Effingham 4,978
Eldorado 4,482
Elgin 35,929
Elmhurst 14,055
Elmwood Park 11,270
Evanston 63,338
Fairfield 3,280
Flora 4,39[illegible]
Forest Park 14,55[illegible]
Freeport 22,045
Galena 3,878
Galesburg 28,830
Genesee 3,406
Geneva 4,607
Georgetown 3,407
Gillespie 5,111
Glencoe 6,295
Glen Ellyn 7,680
Granite City 25,130
Greenville 3,233
Harrisburg 11,625
Harvey 16,374
Havana 3,451
Herrin 9,708
Highland 3,319
Highland Park 12,203
Highwood 3,590
Hillsboro 4,435
Hinsdale 6,923
Homewood 3,227
Hoopeston 5,613
Jacksonville 17,747
Jerseyville 4,309
Johnston City 5,955
Joliet 42,993
Kankakee [illegible]620
Kewanee 17,093
La Grange 10,103
Lake Forest 6,554
Lansing 3,378
La Salle 13,149
Lawrenceville 6,303
Libertyville 3,791
Lincoln 12,855
Litchfield 6,612
Lockport 3,383
Lombard 6,197
Lyons 4,787
Macomb 8,509
Madison 7,661
Marion 9,033
Marseilles 4,292
Mattoon 14,631
Maywood 25,829
Melrose Park 10,741
Mendota 4,008
Metropolis 5,573
Moline 32,236
Monmouth 8,666
Morris 5,568
Morrison 3,067
Mt. Carmel 7,132
Mt. Olive 3,079
Mt. Vernon 12,375
Murphysboro 8,182
Naperville 5,118
Niles Center 5,007
Normal 6,768
North Chicago 8,466
Oak Park 63,982
Oglesby 3,910
Olney 6,140
Ottawa 15,094
Pana 5,835
Paris 8,781
Park Ridge 10,417
Pekin 16,129
Peoria 104,969
Peoria Heights 3,279
Peru 9,121
Phoenix 3,033
Pinckneyville 3,046
Pontiac 8,272
Princeton 4,762
Quincy 39,241
River Forest 8,829
Riverside 6,770
Robinson 3,668
Rochelle 3,785
Rock Falls 3,893
Rockford 85,864
Rock Island 37,953
Saint Charles 5,377
Salem 4,420
Savanna 5,086
Shelbyville 3,491
Sparta 3,385
Springfield 71,864
Spring Valley 5,2[illegible]
Sta[illegible]nton 4,618
Sterling 10,012
Streator 14,728
Summit 6,548
Sycamore 4,021
Taylorville 7,316
Urbana 13,060
Vandalia 4,342
Venice 5,362
Villa Park 6,220
Virden 3,011
Washington Park 3,837
Watseka 3,144
Waukegan 33,499
West Chicago 3,477
Western Springs 3,894
West Frankfort 14,683
Westville 3,901
Wheaton 7,258
Wilmette 15,232
Winnetka 12,166
Wood River 8,136
Woodstock 5,471
Zeigler 3,816
Zion City 5,991

INDIANA
3,238,503
Alexandria 4,408
Anderson 39,804
Attica 3,700
Auburn 5,088
Aurora 4,386
Bedford 13,208
Beech Grove 3,552
Bicknell 5,212
Bloomington 18,227
Bluffton 5,074
Boonville 4,208
Brazil 8,744
Clinton 7,936
Columbia City 3,805
Columbus 9,935
Connersville 12,795
Crawfordsville 10,355
Crown Point 4,046
Decatur 5,1[illegible]6
East Chicago 54,784
Elkhart 32,94[illegible]
Elwood 10,685
Evansville 102,24[illegible]
Fort Wayne 114,946
Frankfort 12,196
Franklin 5,682
Garrett 4,428
Gary 100,426
Gas City 3,087
Goshen 10,397
Greencastle 4,613
Greenfield 4,188
Greensburg 5,702
Hammond 64,560
Hartford City 6,613
Hobart 5,787
Huntingburg 3,440
Huntington 13,420
Indianapolis 364,161
Jasonville 3,536

INDIANA—Continued
Jasper 3,905
Jeffersonville 11,946
Kendallville 5,439
Kokomo 32,843
Lafayette 26,240
Laporte 15,755
Lawrenceburg 4,072
Lebanon 6,445
Linton 5,085
Logansport 18,508
Madison 6,530
Marion 24,496
Martinsville 4,962
Michigan City 26,735
Mishawaka 28,630
Mitchell 3,226
Mount Vernon 5,035
Muncie 46,548
New Albany 25,819
New Castle 14,027
Noblesville 4,811
Peru 12,730
Plymouth 5,290
Portland 5,276
Princeton 7,505
Richmond 32,493
Rochester 3,518
Rushville 5,709
Salem 3,194
Seymour 7,508
Shelbyville 10,618
South Bend 104,193
[illegible] 5,306
Tell City 4,8[illegible]
Terre Haute 62,810
Tipton 4,8[illegible]
Union City (Ind. and Ohio combined) [illegible]
Valparaiso [illegible]
Vincennes [illegible]
Wabash 8,840
Warsaw 5,730
Washington 9,070
West Lafayette 5,095
West Terre Haute 3,588
Whiting 10,880
Winchester 4,487

IOWA
2,470,939
Albia 4,425
Algona 3,985
Ames 10,261
Anamosa 3,579
Atlantic 5,585
Belle Plaine 3,239
Boone 11,866
Burlington 26,755
Carroll 4,691
Cedar Falls 7,362
Cedar Rapids 56,097
Centerville 8,147
Chariton 5,365
Charles City 8,039
Cherokee 6,443
Clarinda 4,962
Clear Lake 3,066
Clinton 25,726
Council Bluffs 42,048
Cresco 3,069
Creston 8,615
Davenport 60,751
Decorah 4,581
Denison 3,905
Des Moines 142,559
Dubuque 41,679
Eagle Grove 4,071
Eldora 3,200
Estherville 4,940
Fairfield 6,619
Ft. Dodge 21,895
Ft. Madison 13,779
Glenwood 4,269
Grinnell 4,949
Hampton 3,473
Harlan 3,145
Independence 3,691
Indianola 3,488
Iowa City 15,340
Iowa Falls 4,112
Jefferson 3,431
Keokuk 15,106
Knoxville 4,697
Le Mars 4,788
Manchester 3,413
Maquoketa 3,595
Marion 4,348
Marshalltown 17,373
Mason City 23,304
Missouri Valley 4,230
Mt. Pleasant 3,743
Muscatine 16,778
Nevada 3,133
Newton 11,560
Oelwein 7,794
Oskaloosa 10,123
Ottumwa 28,075
Pella 3,326
Perry 5,881
Red Oak 5,778
Sheldon 3,320
Shenandoah 6,502
Sioux City 79,183
Spencer 5,019
Storm Lake 4,157
Valley Junction 4,280
Vinton 3,372
Washington 4,814
Waterloo 46,191
Waverly 3,652
Webster City 7,024

KANSAS
1,880,999
Abilene 5,658
Arkansas City 13,946
Atchison 13,024
Augusta 4,033
Baxter Springs 4,541
Beloit 3,502
Chanute 10,277
Cherryvale 4,251
Clay Center 4,386
Coffeyville 16,198
Columbus 3,235
Concordia 5,792
Dodge City 10,059
Eldorado 10,311
Emporia 14,067
Eureka 3,698
Fort Scott 10,763
Fredonia 3,446
Galena 4,736
Garden City 6,121
Goodland 3,626
Great Bend 5,548
Hays 4,618
Herington 4,519
Hiawatha 3,302
Hoisington 3,001
Horton 4,049
Hutchinson 27,085
Independence 12,782
Iola 7,160
Junction City 7,407
Kansas City 121,857
Lawrence 13,726
Larned 3,532
Leavenworth 17,466
Liberal 5,294
Manhattan 10,136
[illegible]ville 4,013
McPherson 6,147
Neodesha 3,381
Newton 11,034
Olathe 3,656
Osawatomie 4,[illegible]40
Ottawa 9,5[illegible]
Paola 3,762
Parsons 14,903
Pittsburg 18,145
Pratt 6,322
Salina 20,155
Topeka 64,120
Wellington 7,405
Wichita 111,110
Winfield 9,398

KENTUCKY
2,614,589
Ashland 29,074
Bellevue 8,497
Bowling Green 12,348
Catlettsburg 5,025
Central City 4,321
Clifton 3,080
Corbin 8,036
Covington 65,252
Cynthiana 4,386
Danville 6,729
Dayton 9,071
Earlington 3,309
Fort Thomas 10,008
Frankfort 11,626
Franklin 3,056
Fulton 3,502
Georgetown 4,229
Glasgow 5,042
Harlan 4,327
Harrodsburg 4,029
Hazard 7,021
Henderson 11,668
Hopkinsville 10,746
Irvine 3,640
Jenkins 8,465
Lebanon 3,248
Lexington 45,736
Louisville 307,745
Ludlow 6,485
Madisonville 6,908
Mayfield 8,177
Maysville 6,557
Middlesboro 10,350
Mt Sterling 4,350
Newport 29,744
Nicholasville 3,178
Owensboro 22,765
Paducah 33,541
Paris 6,204
Pikeville 3,376
Pineville 3,567
Princeton 4,764
Providence 4,742
Richmond 6,495
Russellville 3,297
Shelbyville 4,033
Somerset 5,506
Winchester 8,233

LOUISIANA
2,101,593
Abbeville 4,356
Alexandria 23,025
Bastrop 5,121
Baton Rouge 30,729
Bogalusa 14,029
Bossier City 4,003
Covington 3,208
Crowley 7,656
DeQuincy 3,589
De Ridder 3,747
Donaldsonville 3,788
Eunice 3,597
Franklin 3,271
Gretna 9,584
Hammond 6,072
Houma 6,531
Jackson 3,966
Jennings 4,036
Lafayette 14,635
Lake Charles 15,791
Leesville 3,291
Mansfield 3,837
Minden 5,623
Monroe 26,028
Morgan City 5,985
Natchitoches 4,547
New Iberia 8,003
New Orleans 458,762
Oakdale 3,188
Opelousas 6,299
Pineville 3,612
Plaquemine 5,124
Rayne 3,710
Ruston 4,400
Shreveport 76,655
Tallulah 3,332
Thibodaux 4,442
West Monroe 6,566
Westwego 3,987
Winnfield 3,721

MAINE
797,423
Auburn 18,571
Augusta 17,198
Bangor 28,749
Bar Harbor 4,486
Bath 9,110
Belfast 4,993
Biddeford 17,633
Brewer 6,329
Brunswick 6,144
Calais 5,470
Camden 3,606
Caribou 7,248
Dexter 4,063
Eastport 3,466
Ellsworth 3,557
Fairfield 3,529
Fort Fairfield 5,393
Fort Kent 4,726
Gardiner 5,609
Houlton 6,865
Jay 3,106
Kennebunk 3,302
Kittery 4,400
Lewiston 34,948
Lisbon 4,002
Madison 3,036
Mexico 4,767
Millinocket 5,830
Old Town 7,266
Orono 3,338
Paris 3,761
Portland 70,810
Presque Isle 4,662
Rockland 9,075
Rumford Falls 8,726
Saco 7,233
Sanford 13,392
Skowhegan 6,433
So. Portland 13,840
Van Buren 4,721
Waterville 15,454
West Brook 10,807
Winslow 3,917

MARYLAND
1,631,526
Annapolis 12,531
Baltimore 804,874
Brunswick 3,671
Cambridge 8,544
Crisfield 3,850
Cumberland 37,747
Easton 4,092
Elkton 3,331
Frederick 14,434
Frostburg 5,588
Hagerstown 30,861
Havre de Grace 3,985
Hyattsville 4,264
Mt Rainier 3,832
Salisbury 10,997
Takoma Park 6,415
Western Port 3,440
Westminster 4,463

MASSACHUSETTS
4,249,614
Abington 5,872
Acushnet 4,092
Adams 12,697
Agawam 7,095
Amesbury 11,899
Amherst 5,888
Andover 9,969
Arlington 36,094
Athol 10,677
Attleboro 21,769
Auburn 6,147
Ayer 3,060
Barnstable 7,271
Barre 3,510
Belmont 21,748
Beverly 25,086
Billerica 5,880
Blackstone 4,674
Boston 781,188
Braintree 15,712
Bridgewater 9,055
Brockton 63,797
Brookline 47,490
Cambridge 113,643
Canton 5,816
Chelmsford 7,022
Chelsea 45,186
Chicopee 43,930
Clinton 12,817
Concord 7,477
Dalton 4,220
Danvers 12,957
Dartmouth 8,778
Dedham 15,136
Dracut 6,912
Dudley 4,265
East Bridgewater 3,591
East Hampton 11,323
Easton 5,298
Everett 48,424
Fair Haven 10,951
Fall River 115,274
Falmouth 4,821
Fitchburg 40,692
Foxboro 5,347
Framingham 22,210
Franklin 7,828
Gardner 19,399
Gloucester 24,204
Grafton 7,030
Great Barrington 5,934
Greenfield 15,500
Hardwick 2,460
Haverhill 48,710
Hingham 6,657
Holbrook 3,353
Holyoke 56,537
Hudson 8,469
Ipswich 5,599
Lawrence 85,068
Lee 4,061
Leicester 4,445
Leominster 21,810
Lexington 9,467
Lowell 100,234
Ludlow 8,876
Lynn 102,[illegible]20
Malden 58,03[illegible]
Mansfield 6,364
Marblehead 8,668
Marlboro 15,587
Maynard 7,156
Medfield 4,066
Medford 59,714
Melrose 23,170
Methuen 21,069
Middleboro 8,608
Milford 14,741
Millbury 6,957
Milton 16,434
Monson 4,918
Montague 8,081
Natick 13,589
Needham 10,845
New Bedford 112,597
Newburyport 15,084
Newton 65,276
North Adams 21,621
Northampton 24,381
North Andover 6,961
North Attleboro 10,197
Northbridge 9,713
Norwood 15,049
Orange 5,365
Oxford 3,943
Palmer 9,577
Peabody 21,345
Pittsfield 49,677
Plymouth 13,042
Provincetown 3,808
Quincy 71,983
Randolph 6,553
Reading 9,767
Revere 35,680
Rockland 7,524
Rockport 3,630
Salem 43,353
Saugus Center 14,700
Shrewsbury 6,910
Somerset 5,398
Somerville 103,908
Southbridge 14,264
South Hadley 6,773
Spencer 6,272
Springfield 149,900
Stoneham 10,060
Stoughton 8,204
Swampscott 10,346
Taunton 37,355
Templeton 4,159
Tewksbury 5,585

MASSACHUSETTS—Cont
Uxbridge 6,285
Wakefield 16,318
Walpole 7,273
Waltham 39,247
Ware 7,385
Wareham 5,686
Warren 3,765
Watertown 34,913
Webster 12,992
Wellesley 11,439
Westboro 6,409
Westfield 19,775
Westford 3,600
Westport 4,408
West Springfield 16,684
Weymouth 20,882
Whitman 7,638
Williamstown 3,900
Winchendon 6,202
Winchester 12,719
Winthrop 16,852
Woburn 19,434
Worcester 195,311

MICHIGAN
4,842,325
Adrian 13,064
Albion 8,324
Allegan 3,941
Alma 6,734
Alpena 12,166
Ann Arbor 26,944
Battle Creek 43,573
Bay City 47,355
Belding 4,140
Benton Harbor 15,434
Berkley 5,571
Bessemer 4,035
Big Rapids 4,671
Birmingham 9,539
Buchanan 3,922
Cadillac 9,570
Charlotte 5,307
Cheboygan 4,923
Clawson 3,377
Coldwater 6,735
Dearborn 50,358
Detroit 1,568,662
Dowagiac 5,550
Durand 3,0[illegible]1
East Detroit 5,[illegible]55
East Grand Rapids 4,024
East Lansing 4,389
Ecorse 12,716
Escanaba 14,524
Fenton 3,171
Ferndale 20,855
Flint 156,492
Gladstone 5,170
Grand Haven 8,345
Grand Ledge 3,572
Grand Rapids 168,592
Greenville 4,730
Grosse Pointe 4,173
Grosse Pointe Farms 3,533
Grosse Pointe Park 11,174
Hamtramck 56,268
Hancock 5,795
Hastings 5,277
Highland Park 52,[illegible]
Hillsdale 5,896
Holland 14,346
Houghton 3,757
Howell 3,615
Inkster 4,440
Ionia 6,562
Iron Mountain 11,652
Iron River 4,665
Ironwood 14,299
Ishpeming 9,238
Jackson 55,187
Kalamazoo 54,786
Kingsford 5,526
Lansing 78,397
Lapeer 5,008
Laurium 4,916
Lincoln Park 12,336
Ludington 8,898
Manistee 8,078
Manistique 5,198
Marine City 3,462
Marquette 14,789
Marshall 5,019
Melvindale 4,053
Menominee 10,320
Midland 8,038
Monroe 18,110
Mt. Clemens 13,497
Mt Pleasant 5,211
Munising 3,956
Muskegon 41,390
Muskegon Heights 15,584
Negaunee 6,552
Niles 11,326
Norway 4,016
Otsego 3,245
Owosso 14,496
Petoskey 5,740
Plymouth 4,484
Pontiac 64,928
Port Huron 31,361
River Rouge 17,314
Rochester 3,554
Rogers City 3,278
Roseville 6,836
Royal Oak 22,904
Saginaw 80,715
St. Clair 3,389
St. Clair Shores 6,745
St. Johns 3,929
St Joseph 8,349
Sault Ste. Marie 13,755
South Haven 4,804
Sturgis 6,950
Three Rivers 6,863
Traverse City 12,539
Trenton 4,022
Wakefield 3,677
Wayne 3,423
Wyandotte 28,368
Ypsilanti 10,143

MINNESOTA
2,563,953
Albert Lea 10,169
Alexandria 3,876
Anoka 4,851
Austin 12,276
Bemidji 7,202
Brainerd 10,221
Chisholm 8,308
Cloquet 6,782
Columbia Heights 5,613
Crookston 6,321
Crosby 3,451
Detroit Lakes 3,675
Duluth 101,463
Edina 3,138
Ely 6,156
Eveleth 7,484
Fairmont 5,521
Faribault 12,767
Fergus Falls 9,389
Grand Rapids 3,206
Hastings 5,086
Hibbing 15,666
Hopkins 3,834
Hutchinson 3,406
International Falls 5,036
Lake City 3,210
Little Falls 5,014
Mankato 14,038
Marshall 3,250
Minneapolis 464,356
Montevideo 4,319
Moorhead 7,651
New Ulm 7,308
Northfield 4,153
Owatonna 7,654
Pipestone 3,489
Red Wing 9,629
Richfield 3,344
Robbinsdale 4,427
Rochester 20,621
St Cloud 21,000
St. Louis Park 4,710
St. Paul 271,606
St Peter 4,811
South St Paul 10,009
Stillwater 7,173
Thief River Falls 4,268
Two Harbors 4,425
Virginia 11,963
Waseca 3,815
West St. Paul 4,463
Willmar 6,173
Winona 20,850
Worthington 3,878

MISSISSIPPI
2,009,821
Aberdeen [illegible]
Amory [illegible]
Bay St Louis [illegible]
Biloxi [illegible]
Brook Haven 5,2[illegible]
Canton 4,725
Clarksdale 10,043
Cleveland 3,240
Columbia 4,833
Columbus 10,743
Corinth 6,220
Greenville 14,807
Greenwood 11,123
Grenada 4,349
Gulfport 12,547
Hattiesburg 18,601
Indianola 3,116
Jackson 48,282
Kosciusko 3,237
Laurel 18,017
Louisville 3,013
McComb 10,057
Meridian 31,954
Natchez 13,422
New Albany 3,187
Pascagoula 4,339
Pass Christian 3,004
Picayune 4,698
Starkville 3,612
Tupelo 6,361
Vicksburg 22,943
Water Valley 3,738
West Point 4,677
Yazoo City 5,579

MISSOURI
3,629,367
Aurora 3,875
Bonne Terre 4,021
Boonville 6,435
Brookfield 6,428

MISSOURI—Continued
Cameron 3,507
Cape Girardeau 16,227
Carrollton 4,058
Carthage 9,736
Caruthersville 4,781
Charleston 3,357
Chillicothe 8,177
Clayton 9,613
Clinton 5,744
Columbia 14,967
Crystal City 3,057
De Soto 5,069
Elden 3,171
Excelsior Springs 4,565
Farmington 3,001
Ferguson 3,798
Festus 4,085
Fulton 6,105
Hannibal 22,761
Higginsville 3,339
Independence 15,296
Jefferson City 21,596
Joplin 33,454
Kansas City 399,746
Kennett 4,128
Kirksville 8,293
Kirkwood 9,169
Lebanon 3,562
Lexington 4,595
Liberty 3,516
Louisiana 3,549
Macon 3,851
Maplewood 12,65[illegible]
Marceline [illegible]
Marshall [illegible]
Maryville [illegible]
Mexico [illegible]
Moberly [illegible]
Monett [illegible]
Neosho 4,485
Nevada 7,448
Poplar Bluff 7,551
Richmond 4,129
Richmond Heights 9,150
Rolla 3,670
St. Charles 10,491
St. Joseph 80,935
St. Louis 821,960
Sedalia 20,806
Sikeston 5,676
Slater 3,478
Springfield 57,527
Trenton 6,992
University City 25,809
Warrensburg 5,146
Washington 5,918
Webb City 6,876
Webster Groves 16,487
West Plains 3,335

MONTANA
537,606
Anaconda [illegible],494
Billings 16,380
Bozeman 6,855
Butte 39,532
Deer Lodge 3,510
Glendive 4,629
Great Falls 28,822
Havre 6,372
Helena 11,803
Kalispell 6,094
Lewistown 5,358
Livingston 6,391
Miles City 7,175
Missoula 14,657
Red Lodge 3,026

NEBRASKA
1,377,963
Alliance 6,669
Auburn 3,068
Beatrice 10,297
Chadron 4,606
Columbus 6,898
Fairbury 6,192
Falls City 5,787
Fremont 11,407
Grand Island 18,041
Hastings 15,490
Havelock 3,659
Holdrege 3,263
Kearney 8,575
Lincoln 75,933
McCook 6,688
Nebraska City 7,230
Norfolk 10,717
North Platte 12,061
Omaha 214,006
Plattsmouth 3,793
Scotts Bluff 8,465
Sidney 3,306
South Sioux City 3,927
Superior 3,044
York 5,712

NEVADA
91,058
Elko 3,217
Ely 3,045
Las Vegas 5,165
Reno 18,529
Sparks 4,508

NEW HAMPSHIRE
465,293
Berlin 20,018
Claremont 12,377
Concord 25,228
Conway 3,217
Derry 5,131
Dover 13,573
Exeter 4,872
Franklin 6,576
Haverhill 3,665
Keene 13,794
Laconia 12,471
Lebanon 7,073
Littleton 4,558
Manchester 76,834
Milford 4,068
Nashua 31,463
Newport 4,659
Portsmouth 14,495
Rochester 10,209
Somersworth 5,680

NEW JERSEY
4,041,334
Asbury Park 14,981
Atlantic City 66,198
Audubon 8,904
Bayonne 88,979
Belleville 26,974
Belmar 3,491
Bergenfield 8,816
Bernardsville 3,336
Bloomfield 38,077
Bogota 7,341
Boonton 6,866
Bordentown 4,405
Bound Brook 7,372
Bradley Beach 3,306
Bridgeton 15,699
Burlington 10,844
Butler 3,392
Caldwell 5,144
Camden 118,700
Carlstadt 5,425
Carteret 13,339
Catham 3,869
Cliffside Park 15,267
Clifton 46,875
Collingswood 12,723
Dover 10,051
Dunellen 5,148
East Orange 68,020
East Paterson 4,779
East Rutherford 7,080
Edgewater 4,089
Egg Harbor 3,478
Elizabeth 114,589
Englewood 17,805
Fairlawn 5,990
Fairview 9,067
Fort Lee 8,759
Franklin 4,176
Freehold 6,894
Garfield 29,739
Garwood 3,344
Glassboro 4,799
Glen Ridge 7,365
Glen Rock 4,369
Gloucester 13,796
Guttenberg 6,535
Hackensack 24,568
Hackettstown 3,038
Haddonfield 8,857
Haddon Heights 5,394
Haledon 4,812
Hammonton 7,656
Harrison 15,601
Hasbrouck Heights 5,658
Hawthorne 11,868
Highland Park 8,991
Hightstown 3,012
Hoboken 59,261
Irvington 56,733
Jersey City 316,715
Kearney 40,716
Keyport 4,940
Lambertville 4,51[illegible]
Leonia 5,3[illegible]
Linden 21,206
Little Ferry 4,155
Lodi 11,549
Long Branch 18,399
Madison 7,481
Manville 5,441
Maywood 3,398
Merchantville 3,592
Metuchen 5,748
Middlesex 3,504
Midland Park 3,638
Millville 14,705
Montclair 42,017
Morristown 15,197
Newark [illegible]2,237
New Brunswick [illegible]555
Newton [illegible]
North Arlington 8,2[illegible]
North Plainfield 9,76[illegible]
Nutley 20,57[illegible]
Oaklyn 3,843
Ocean City 5,525
Orange 35,399
Palisades Park 7,065
Palmyra 4,968
Passaic 62,959
Paterson 138,513
Paulsboro 7,121
Pennsgrove 5,895

NEW JERSEY—Continued
Perth Amboy 43,516
Phillipsburg 19,255
Pitman 5,411
Plainfield 34,422
Pleasantville 11,580
Princeton 6,992
Prospect Park 5,909
Rahway 16,011
Ramsey 3,258
Raritan 4,751
Red Bank 11,622
Ridgefield 4,671
Ridgefield Park 10,764
Ridgewood 12,188
Rockaway 3,132
Roselle 13,021
Roselle Park 8,969
Rutherford 14,915
Salem 8,047
Sayreville 8,658
Secaucus 8,950
Somerville 8,255
South Amboy 8,476
South Orange 13,630
South Plainfield 5,047
South River 10,759
Summit 14,556
Tenafly 5,669
Totowa 4,600
Trenton 123,356
Union City 58,659
Ventnor 6,674
[illegible] 7,161
[illegible] 7,556
[illegible]ington 9,063
Wanaque [illegible]
Washington 4,4[illegible]
Westfield 15,801
West New York 37,107
West Orange 24,327
West Paterson 3,101
Westville 3,462
Westwood 4,861
Wharton 3,683
Wildwood 5,33[illegible]
Woodbury 8,1[illegible]2
Woodridge 5,[illegible]59

NEW MEXICO
423,317
Alamogordo 3,096
Albuquerque 26,570
Carlsbad 3,708
Clovis 8,027
Deming 3,377
Gallup 5,992
Las Cruces 5,811
Las Vegas City 4,719
Las Vegas Town 4,378
Raton 6,090
Roswell 11,173
Santa Fe 11,176
Silver City 3,519
Tucumcari 4,143

NEW YORK
12,588,066
Albany 127,412
Albion 4,878
Amityville 4,437
Amsterdam 34,817
Auburn 36,652
Babylon 4,342
Baldwinsville 3,845
Ballston Spa 4,591
Batavia 17,375
Bath 4,015
Beacon 11,933
Binghamton 76,662
Brockport 3,511
Bronxville 6,387
Buffalo 573,076
Canandaigua 7,541
Canastota 4,235
Carthage 4,460
Catskill 5,082
Cedarhurst 5,065
Cohoes 23,226
Corning 15,777
Cortland 15,043
Dannemora 3,348
Dansville 4,928
Depew 6,536
Dewitt 5,691
Dobbs Ferry 5,741
Dolgeville 3,309
Dunkirk 17,802
East Aurora 4,815
East Rochester 6,627
East Rockaway 4,340
East Syracuse 4,646
Ellenville 3,280
Elmira 47,397
Elmira Heights 5,061
Endicott 16,231
Fairport 4,604
Falconer 3,579
Farmingdale 3,376
Floral Park 10,016
Fort Edward 3,850
Frankfort 4,203
Fredonia 5,814
Freeport 15,467
Fulton 12,462
Garden City 7,180
Geddes 7,995
Geneva 16,053
Glen Cove 11,430
Glens Falls 18,531
Gloversville 23,099
Gouverneur 4,015
Gowanda 3,042
Granville 3,483
Great Neck 4,010
Green Island 4,331
Greenport 3,062
Hamburg 4,731
Hastings Upon Hudson 7,097
Haverstraw 5,621
Hempstead 12,650
Herkimer 10,446
Hoosick Falls 4,755
Hornell 16,250
Hudson 12,337
Hudson Falls 6,449
Huntington 13,893
Ilion 9,890
Irvington 3,067
Ithaca 20,708
Jamestown 45,155
Johnson City 13,567
Johnstown 10,801
Kenmore 16,482
Kingston 28,088
Lackawanna 23,948
Lancaster 7,040
Larchmont 5,282
La Salle 3,813
Lawrence 3,041
Le Roy 4,474
Liberty 3,427
Lindenhurst 4,040
Little Falls 11,105
Lockport 23,160
Long Beach 5,817
Lowville 3,424
Lynbrook 11,993
Lyons 3,956
Lysander 4,725
Malone 8,657
Mamaroneck 11,766
Massena 10,637
Mechanicsville 7,924
Medina 6,071
Middletown 21,276
Mineola 8,155
Monticello 3,450
Mt Kisco 5,127
Mt Morris 3,238
Mt. Vernon 61,499
Newark 7,649
Newburgh 31,275
New Hyde Park 3,314
New Rochelle 54,000
New York 6,930,446
New York Mills 4,006
Borough of Bronx 1,265,258
Borough of Manhattan 1,867,312
Brooklyn 2,560,401
Borough of Queens 1,079,129
Borough of Richmond 158,346
Niagara Falls 75,460
North Pelham 4,890
North Tarrytown 7,417
Norwich 8,378
No. Tonawanda 19,019
Nyack 5,392
Ogdensburg 16,915
Olean 21,790
Oneida 10,558
Oneonta 12,536
Ossining 15,241
Oswego 22,652
Owego 4,742
Patchogue 6,860
Peekskill 17,125
Pelham Manor 4,908
Penn Yan 5,329
Perry 4,231
Plattsburg 13,349
Pleasantville 4,540
Port Chester 22,662
Port Jervis 10,243
Potsdam 4,136
Poughkeepsie 40,288
Rensselaer 11,223
Rochester 328,132
Rockville Ctr. 13,718
Rome 32,338
Rye 8,712
Salamanca 9,577
Saranac Lake 8,020
Saratoga Springs 13,169
Saugerties 4,060
Scarsdale 9,690
Schenectady 95,692
Scotia 7,437
Sea Cliff 3,456
Seneca Falls 6,443
Silver Creek 3,160
Sloan 3,482
Solvay 7,986
Southampton 3,737
Spring Valley 3,948
S[illegible] 3,757
Syracuse 209,326
Tarrytown 6,841
Ticonderoga 3,680

NEW YORK—Continued
Tonawanda 12,681
Troy 72,763
Tuckahoe 6,138
Tupper Lake 5,271
Utica 101,740
Valley Stream 11,790
Walden 4,283
Walton 3,496
Wappingers Falls 3,336
Warsaw 3,477
Waterloo 4,047
Watertown 32,205
Watervliet 16,083
Waverly 5,662
Wellsville 5,674
Westfield 3,466
Whitehall 5,191
White Plains 35,830
Whitesboro 3,375
Williston Park 4,427
Williamsville 3,115
Yonkers 134,646
Yorkville 3,406

NORTH CAROLINA
3,170,276
Albemarle 3,493
Asheboro 5,021
Asheville 50,193
Belmont 4,121
Bessemer City 3,739
Burlington 9,737
Canton 5,117
Charlotte 82,675
Concord 11,820
Dunn 4,558
Durham 52,037
Edenton 3,563
Elizabeth City 10,037
Fayetteville 13,049
Forest City 4,069
Gastonia 17,093
Goldsboro 14,985
Greensboro 53,569
Greenville 9,194
Hamlet 4,801
Henderson 6,345
Hendersonville 5,070
Hickory 7,363
High Point 36,745
Kings Mountain 5,632
Kinston 11,362
Laurinburg 3,312
Lenoir 6,532
Lexington 9,652
Lincolnton 3,781
Lumberton 4,140
Monroe 6,100
Mooresville 5,619
Morehead City 3,483
Morganton 6,001
Mt. Airy 6,045
New Bern 11,981
Newton 4,394
North Wilkesboro 3,668
Oxford 4,101
Raleigh 37,379
Reidsville 6,851
Roanoke Rapids 3,404
Rocky Mount 21,412
Roxboro 3,657
Salisbury 16,951
Sanford 4,253
Shelby 10,789
Spencer 3,128
Spindale 3,066
Statesville 10,490
Tarboro 6,379
Thomasville 10,090
Wadesboro 3,124
Washington 7,035
Wilmington 32,270
Wilson 12,613
Winston Salem 75,274

NORTH DAKOTA
680,845
Bismarck 11,090
Devils Lake 5,451
Dickinson 5,025
Fargo 28,619
Grafton 3,136
Grand Forks 17,112
Jamestown 8,187
Mandan 5,037
Minot 16,099
Valley City 5,268
Wahpeton 3,176
Williston 5,106

OHIO
6,646,697
Akron 255,040
Alliance 23,047
Ashland 11,141
Ashtabula 23,301
Athens 7,252
Barberton 23,934
Barnesville 4,602
Bedford 6,814
Bellaire 13,327
Bellefontaine 9,543
Bellevue 6,256
Berea 5,697
Bexley 7,396
Bowling Green 6,688
Bridgeport 4,655
Bryan 4,689
Bucyrus 10,027
Cambridge 14,613
Campbell 14,673
Canton 104,906
Celina 4,664
Cheviot 8,046
Chillicothe 18,340
Cincinnati 451,160
Circleville 7,369
Cleveland 900,429
Cleveland Heights 50,945
Clyde 3,159
Columbus 290,564
Conneaut 9,691
Coshocton 10,908
Crestline 4,425
Crooksville 3,251
Cuyahoga Falls 19,797
Dayton 200,982
Defiance 8,818
Delaware 8,675
Delphos 5,672
Dennison 4,529
Dover 9,716
East Cleveland 39,667
East Liverpool 23,329
East Palestine 5,215
Eaton 3,347
Elmwood Place 4,562
Elyria 25,633
Euclid 12,751
Fairport Harbor 4,972
Fairview 3,689
Findlay 19,363
Fostoria 12,790
Franklin 4,491
Fremont 13,422
Galion 7,674
Gallipolis 7,106
Garfield Heights 15,589
Geneva 3,791
Girard 9,859
Grandview Heights 6,357
Greenfield 3,871
Greenville 7,036
Hamilton 52,176
Hillsboro 4,040
Hubbard 4,080
Ironton 16,621
Jackson 5,922
Kent 8,375
Kenton 7,069
Lakewood 70,509
Lancaster 18,716
Lebanon 3,222
Lima 42,287
Lisbon 3,405
Lockland 5,703
Logan 6,080
London 4,141
Lorain 44,512
Louisville 3,130
Mansfield 33,525
Maple Heights 5,950
Marietta 14,285
Marion 31,084
Martins Ferry 14,524
Marysville 3,639
Massillon 26,400
Maumee 4,588
Medina 4,071
Miamisburg 5,518
Middleport 3,505
Middletown 29,992
Mingo Jct 5,030
Montpelier 3,677
Mount Healthy 3,530
Mt Vernon 9,370
Napoleon 4,545
Nelsonville 5,322
Newark 30,596
New Boston 5,931
Newburgh Heights 4,152
Newcomerstown 4,265
New Lexington 3,901
New Philadelphia 12,365
Newton Falls 3,458
Niles 16,314
North College Hill 4,139
Norwalk 7,776
Norwood 33,411
Oakwood 6,494
Oberlin 4,292
Orrville 4,427
Painesville 10,944
Parma 13,899
Perrysburg 3,182
Piqua 16,009
Pomeroy 3,563
Port Clinton 4,408
Portsmouth 42,560
Ravenna 8,019
Reading 5,723
Rocky River 5,632
St. Bernard (Cincinnati P. O.) 7,487
St Marys 5,433
Salem 10,622
Sandusky 24,622
Sebring 3,949
Shadyside 4,098
Shaker Hts. 17,783
Shelby 6,198

OHIO—Continued
Sidney 9,301
South Euclid 4,399
Springfield 68,743
Steubenville 35,422
Struthers 11,249
Tiffin 16,428
Toledo 290,718
Toronto 7,044
Troy 8,675
Uhrichsville 6,437
Upper Arlington 3,059
Upper Sandusky 3,889
Urbana 7,742
Van Wert 8,472
Wadsworth 5,930
Wapakoneta 5,378
Warren 41,062
Washington C H 8,426
Wellston 5,319
Wellsville 7,956
Willard 4,514
Willoughby 4,252
Wilmington 5,332
Wooster 10,742
Wyoming 3,767
Xenia 10,507
Youngstown 170,002
Zanesville 36,440

OKLAHOMA
2,396,040
Ada 11,261
Altus 8,439
Alva 5,121
Anadarko 5,036
Ardmore 15,741
Bartlesville 14,763
Blackwell 9,521
Bristow 6,619
Chickasha 14,099
Claremore 3,720
Clinton 7,512
Cushing 9,301
Drumwright 4,972
Duncan 8,363
Durant 7,463
Edmond 3,576
Elk City 5,666
El Reno 9,384
Enid 26,399
Frederick 4,568
Guthrie 9,582
Hartshorne 3,587
Henryetta 7,694
Hobart 4,982
Holdenville 7,268
Hominy 3,485
Hugo 5,272
Lawton 12,121
McAlester 11,804
Mangum 4,806
Marlow 3,084
Maud 4,326
Miami 8,064
Muskogee 32,026
Norman 9,603
Nowata 3,531
Okemah 4,002
Oklahoma City 185,389
Okmulgee 17,097
Pauls Valley 4,235
Pawhuska 5,931
Perry 4,206
Picher 7,773
Ponca City 16,136
Poteau 3,169
Sand Springs 6,674
Sapulpa 10,533
Sayre 3,157
Seminole 11,459
Shawnee 23,283
Stillwater 7,016
Sulphur 4,242
Tonkawa 3,311
Tulsa 141,258
Vinita 4,263
Wewoka 10,401
Woodward 5,056

OREGON
953,786
Albany 5,325
Ashland 4,544
Astoria 10,349
Baker 7,858
Bend 8,848
Corvallis 7,585
Eugene 18,901
Grants Pass 4,666
Hillsboro 3,039
Klamath Falls 16,093
La Grande 8,050
Marshfield 5,287
Medford 11,007
North Bend 4,012
Oregon City 5,761
Pendleton 6,621
Portland 301,815
Roseburg 4,362
St Helens 3,994
Salem 26,266
The Dalles 5,883

PENNSYLVANIA
9,631,350
Aliquippa 27,116
Allentown 92,563
Altoona 82,054
Ambler 3,944
Ambridge 20,227
Apollo 3,406
Archbald 9,587
Arnold 11,375
Ashland 7,164
Ashley 7,093
Aspinwall 4,263
Athens 4,372
Avalon 5,940
Avoca 4,943
Barnesboro 3,506
Bangor 5,824
Beaver 5,665
Beaver Falls 17,147
Bellefonte 4,804
Bellevue 10,252
Bentleyville 3,609
Berwick 12,660
Bethlehem 57,892
Birdsboro 3,542
Blairsville 5,296
Blakely 8,260
Bloomsburg 9,093
Boyertown 3,943
Brackenridge 6,250
Braddock 19,329
Bradford 19,306
Brentwood 5,381
Bridgeport 5,595
Bridgeville 3,939
Bristol 11,799
Brookville 4,387
Burnham 3,089
Butler 23,568
Camp Hill 3,111
Canonsburg 12,558
Carbondale 20,061
Carlisle 12,596
Carnegie 12,497
Castle Shannon 3,810
Catasauqua 4,851
Centerville 6,467
Chambersburg 13,788
Charleroi 11,260
Chester 59,164
Clairton 15,291
Clarion 3,201
Clearfield 9,221
Clifton Heights 5,057
Coaldale 6,921
Coatesville 14,582
Collingdale 7,857
Columbia 11,349
Connellsville 13,290
Conshohocken 10,815
Coplay 3,279
Coraopolis 10,724
Corry 7,152
Crafton 7,004
Curwensville 3,140
Dale 3,364
Danville 7,185
Darby 9,899
Derry 3,046
Dickson City 12,395
Donora 13,905
Dormont 13,190
Downingtown 4,548
Doylestown 4,577
Dubois 11,595
Dunmore 22,627
Dupont 5,161
Duquesne 21,396
Duryea 8,503
E. Mauch Chunk 3,739
East Conemaugh 4,979
East Lansdowne 3,168
Easton 34,468
E. Pittsburgh 6,214
E. Stroudsburg 6,099
Ebensburg 3,063
Edgewood 4,821
Edwardsville 8,847
Elizabethtown 3,940
Ellwood City 12,323
Emaus 6,419
Ephrata 4,988
Erie 115,967
Etna 7,493
Exeter 5,724
Farrell 14,359
Ford City 6,127
Forest City 5,209
Forest Hills 4,549
Forty Fort 6,224
Fountain Hill 4,568
Frackville 8,034
Franklin 10,254
Freedom 3,227
Freeland 7,098
Gallitzin 3,458
Gettysburg 5,584
Gilberton 4,227
Girardville 4,891
Glassport 8,390
Glenolden 4,482
Greensburg 16,508
Greenville 8,628
Grove City 6,156
Hamburg 3,637
Hanover 11,805
Harrisburg 80,339

PENNSYLVANIA—Cont d
Hazleton 36,765
Hellertown 3,851
Hollidaysburg 5,969
Homestead 20,141
Honesdale 5,490
Hummelstown 3,036
Huntingdon 7,558
Indiana 9,569
Ingram 3,866
Irwin 3,443
Jeanette 15,126
Jenkintown 4,797
Jermyn 3,519
Jersey Shore 5,781
Johnsonburg 4,737
Johnstown 66,993
Kane 6,232
Kennett Square 3,091
Kingston 21,600
Kittanning 7,808
Kulpmont 6,120
Lancaster 59,949
Lansdale 8,379
Lansdowne 9,542
Lansford 9,632
Larksville 9,322
Latrobe 10,644
Lebanon 25,561
Leechburg 4,489
Lehighton 6,490
Lemoyne 4,171
Lewisburg 3,308
Lewistown 13,357
Lititz 4,368
Lockhaven 9,668
Luzerne 6,950
Lykens 3,031
Mahanoy City 14,784
Manheim 3,520
Marcus Hook 4,867
Masontown 3,873
Mauch Chunk 3,206
Mayfield 3,774
McAdoo 5,239
McDonald 3,281
McKeesport 54,632
McKees Rocks 18,116
Meadville 16,698
Mechanicsburg 5,647
Media 5,372
Meyersdale 3,065
Middletown 6,085
Midland 6,007
Millvale 8,166
Milton 8,552
Minersville 9,392
Monaca 4,641
Monessen 20,268
Monongahela City 8,675
Moosic 4,557
Morrisville 5,368
Mt Carmel 17,967
Mt Oliver 7,071
Mt Penn 3,017
Mt Pleasant 5,869
Mt Union 4,892
Munhall 12,995
Nanticoke 26,043
Nantyglo 5,598
Narberth 4,669
Nazareth 5,505
New Brighton 9,950
New Castle 48,674
New Cumberland 4,283
New Kensington 16,762
Norristown 35,853
Northampton 9,839
North Bellevernon 3,072
North Braddock 16,782
North East 3,670
Northumberland 4,483
Norwood 3,878
Oakmont 6,027
Oil City 22,075
Old Forge 12,661
Olyphant 10,743
Palmerton 7,678
Palmyra 4,377
Parnassus 6,240
Pen Argyl 4,310
Pennbrook 3,567
Perkasie 3,463
Philadelphia 1,950,961
Philipsburg 3,600
Phoenixville 12,029
Pitcairn 6,317
Pittsburgh 669,817
Pittston 18,246
Plymouth 16,543
Polk 3,337
Portage 4,432
Port Carbon 3,225
Port Vue 3,510
Pottstown 19,430
Pottsville 24,300
Prospect Park 4,623
Punxsutawney 9,266
Quakertown 4,883
Rankin 7,956
Reading 111,171
Red Lion 4,757
Renovo 3,947
Reynoldsville 3,480
Ridgeway 6,313
Ridley Park 3,356
Rochester 7,726
Royersford 3,719
St Clair 7,296
St Marys 7,433
Sayre 7,902
Schuylkill Haven 6,514
Scottdale 6,714
Scranton 143,433
Sewickley 5,599
Shamokin 20,274
Sharon 25,908
Sharon Hill 3,825
Sharpsburg 8,642
Sharpsville 5,194
Shenandoah 21,782
Shillington 4,401
Shippensburg 4,345
Slatington 4,134
Somerset 4,395
Souderton 3,857
South Brownsville 5,314
South Fork 3,227
Southwest Greensburg 3,105
So Williamsport 6,058
Springdale 4,781
State College 4,450
Steelton 13,291
Stroudsburg 5,961
Summit Hill 5,567
Sunbury 15,626
Susquehanna Depot 3,203
Swarthmore 3,405
Swissvale 16,029
Swoyersville 9,133
Tamaqua 12,936
Tarentum 9,551
Taylor 10,428
Throop 8,027
Titusville 8,055
Towanda 4,104
Trafford 4,187
Turtle Creek 10,690
Tyrone 9,042
Union City 3,788
Uniontown 19,544
Vandergrift 11,479
Verona 4,376
Warren 14,863
Washington 24,545
Waynesboro 10,167
Waynesburg 4,915
Wellsboro 3,643
West Chester 12,325
West Hazleton 7,310
West Homestead 3,552
Westmont 3,388
West Pittston 7,940
West Reading 4,908
Westview 6,028
West York 5,381
Wilkes Barre 86,626
Wilkinsburg 29,539
Williamsport 45,729
Wilmerding 6,291
Wilson 8,265
Windber 9,205
Winton 8,508
Wyoming 4,648
Wyomissing 3,111
Yeadon 5,430
York 55,254

RHODE ISLAND
687,492
Barrington 5,162
Bristol 11,953
Burrillville 7,677
Central Falls 25,898
Coventry 6,430
Cranston 42,911
Cumberland 10,304
East Greenwich 3,666
East Providence 29,995
Johnston 9,357
Lincoln 10,421
Newport 27,612
North Kingston 4,279
North Providence 11,104
North Smithfield 3,945
Pawtucket 77,149
Providence 252,981
Smithfield 3,967
South Kingstown 6,010
Tiverton 4,578
Warren 7,974
Warwick 23,196
Westerly 10,997
West Warwick 17,696
Woonsocket 49,376

SOUTH CAROLINA
1,738,765
Abbeville 4,414
Aiken 6,033
Anderson 14,383
Bennettsville 3,667
Camden 5,183
Charleston 62,265
Cheraw 3,573
Chester 5,528
Clinton 5,643
Clover 3,111
Columbia 51,581
Conway 3,011
Darlington 5,556
Easley 4,886

SOUTH CAROLINA—Cont d
Florence 14,774
Gaffney 6,827
Georgetown 5,082
Greenville 29,154
Greenwood 11,020
Hartsville 5,067
Lancaster 3,545
Laurens 5,443
Marion 4,921
Mullins 3,158
Newberry 7,298
Orangeburg 8,776
Rock Hill 11,322
Spartanburg 28,723
Sumter 11,780
Union 7,419
Woodruff 3,175

SOUTH DAKOTA
692,849
Aberdeen 16,465
Brookings 4,376
Huron 10,946
Lead 5,783
Madison 4,289
Mitchell 10,942
Mobridge 3,464
Pierre 3,659
Rapid City 10,404
Sioux Falls 33,362
Watertown 10,214
Yankton 6,072

TENNESSEE
2,616,556
Alcoa 5,255
Athens 5,385
Bristol 12,005
Brownsville 3,204
Chattanooga 119,798
Clarksville 9,242
Cleveland 9,136
Columbia 7,882
Cookeville 3,738
Covington 3,397
Dyersburg 8,733
Elizabethton 8,093
Erwin 3,623
Etowah 4,209
Fayetteville 3,822
Franklin 3,377
Gallatin 3,050
Greeneville 5,544
Harriman 4,588
Humboldt 4,613
Jackson 22,172
Johnson City 25,080
Kingsport 11,914
Knoxville 105,802
Lawrenceburg 3,102
Lebanon 4,656
Lenoir City 4,470
Lewisburg 3,112
Maryville 4,958
Martin 3,300
McMinnville 3,914
Memphis 253,143
Milan 3,155
Morristown 7,305
Murfreesboro 7,993
Nashville 153,886
Paris 8,164
Pulaski 3,367
Rockwood 3,898
Shelbyville 5,010
Springfield 5,577
Tullahoma 4,023
Union City 5,865

TEXAS
5,824,715
Abilene 23,175
Alamo Heights 3,874
Alice 4,239
Alpine 3,495
Amarillo 43,132
Arlington 3,661
Athens 4,342
Austin 53,120
Ballinger 4,187
Bay City 4,070
Beaumont 57,732
Beeville 4,806
Belton 3,779
Big Spring 13,735
Bonham 5,655
Borger 6,532
Bowie 3,131
Brady 3,983
Breckenridge 7,569
Brenham 5,974
Brownsville 22,021
Brownwood 12,789
Bryan 7,814
Burkburnett 3,281
Cameron 4,565
Childress 7,163
Cisco 6,027
Cleburne 11,539
Coleman 6,078
Colorado 4,671
Commerce 4,267
Corpus Christi 27,741
Corsicana 15,202
Cotulla 3,175
Crockett 4,441
Crystal City 6,609
Cuero 4,672
Dalhart 4,691
Dallas 260,475
Del Rio 11,693
Dennison 13,850
Denton 9,587
Donna 4,103
Eagle Pass 5,059
Eastland 4,648
Edinburg 4,821
Electra 6,712
El Paso 102,421
Ennis 7,069
Fort Worth 163,447
Freeport 3,162
Gainesville 8,915
Galveston 52,938
Georgetown 3,583
Gonzales 3,859
Goose Creek 5,208
Graham 4,981
Greenville 12,407
Harlingen 12,124
Highland Park 8,422
Hillsboro 7,823
Houston 292,352
Huntsville 5,028
Jacksonville 6,748
Jasper 3,393
Kerrville 4,546
Kingsville 6,815
Lamesa 3,528
Laredo 32,618
Littlefield 3,218
Lockhart 4,367
Longview 5,036
Lubbock 20,520
Lufkin 7,311
Luling 5,970
McAllen 9,074
McCamey 3,446
McKinney 7,307
Marfa 3,909
Marlin 5,338
Marshall 16,203
Memphis 4,257
Mercedes 6,608
Mexia 6,579
Midland 5,484
Mineola 3,304
Mineral Wells 5,986
Mission 5,120
Mt Pleasant 3,541
Nacogdoches 5,687
Navasota 5,128
New Braunfels 6,242
Olney 4,138
Orange 7,913
Palestine 11,445
Pampa 10,470
Paris 15,649
Pecos 3,304
Pelly 3,452
Pharr 3,225
Plainview 8,834
Port Arthur 50,902
Quanah 4,464
Ranger 6,208
Robstown 4,183
Rusk 3,859
San Angelo 25,308
San Antonio 231,542
San Benito 10,753
San Marcos 5,134
Seguin 5,225
Shamrock 3,780
Sherman 15,713
Slaton 3,876
Smithville 3,296
Snyder 3,008
Stamford 4,095
Stephenville 3,944
Sulphur Springs 5,417
Sweetwater 10,848
Taylor 7,463
Teague 3,509
Temple 15,345
Terrell 8,795
Texarkana 16,602
Texas City 3,534
Tyler 17,113
University Park 4,200
Uvalde 5,286
Vernon 9,137
Victoria 7,421
Waco 52,848
Waxahachie 8,042
Weatherford 4,912
Wellington [illegible]
Weslaco 4,8[illegible]
Wichita Falls 4[illegible]
Wink 3,963
Yoakum 5,656

UTAH
507,842
American Fork 3,047
Bingham Canyon 3,2[illegible]
Brigham 5[illegible]
Cedar City [illegible]
Eureka [illegible]
Logan [illegible]
Murray [illegible]

UTAH—Continued
Ogden 40,272
Park City 4,281
Payson 3,045
Price 4,084
Provo 14,766
Richfield 3,067
Salt Lake City 140,267
Spanish Fork 3,727
Springville 3,748
Tooele 5,135

VERMONT
359,611
Barre 11,307
Bellows Falls 3,930
Bennington 7,390
Brattleboro 8,709
Burlington 24,789
Hartford 4,888
Montpelier 7,837
Newport 5,094
Northfield 3,438
Randolph 3,166
Rutland 17,315
St Albans 8,020
St Johnsbury 7,920
Springfield 4,943
Waterbury 4,045
Windsor 3,689
Winooski 5,308

VIRGINIA
2,421,851
Alexandria 24,[illegible]49
Appalachia [illegible]
Bedford [illegible]
Big Stone Gap [illegible]
Bluefield [illegible]
Bristol [illegible]
Buena Vista [illegible]
Charlottesville [illegible]
Clifton Forge [illegible]
Covington [illegible]
Danville [illegible]
Farmville [illegible]
Fredericksburg [illegible]
Hampton [illegible]
Harrisonburg [illegible]
Hopewell [illegible]
Lexington [illegible]
Lynchburg [illegible]
Marion [illegible]
Martinsville [illegible]
Newport News [illegible]
Norfolk [illegible]
Norton [illegible]
Petersburg [illegible]
Portsmouth [illegible]
Pulaski [illegible]
Radford [illegible]
Richmond [illegible]
Roanoke [illegible]
Salem [illegible]
South Boston [illegible]
South Norfolk [illegible]
Staunton [illegible]
Suffolk [illegible]
Vinton [illegible]
Waynesboro [illegible]
Williamsburg [illegible]
Winchester 10,8[illegible]
Wytheville 3,327

WASHINGTON
1,563,396
Aberdeen 21,723
Anacortes 6,564
Auburn 3,9[illegible]
Bellingham [illegible]023
Bremerton 10,170
Camas 4,239
Centralia 8,058
Chehalis 4,907
Ellensburg 4,621
Everett 30,567
Hoquiam 12,766
Kelso 6,260
Longview 10,652
Mount Vernon 3,690
Olympia 11,733
Pasco 3,496
Port Angeles 10,188
Port Townsend 3,979
Pullman 3,322
Puyallup 7,094
Raymond 3,828
Renton 4,062
Seattle 365,583
Shelton 3,091
Spokane 115,514
Tacoma 106,817
Vancouver 15,766
Walla Walla 15,976
Wenatchee 11,627
Yakima 22,101

WEST VIRGINIA
1,729,205
Beckley 9,35[illegible]
Benwood [illegible]
Bluefield [illegible]
Buckhannon [illegible]
Charleston [illegible]
Chester [illegible]
Clarksburg [illegible]
Dunbar [illegible]
Elkins [illegible]
Fairmont [illegible]
Follansbee [illegible]
Grafton [illegible]
Hinton 6,654
Hollidays Cove 4,480
Huntington 75,[illegible]72
Kenova 3,680
Keyser 6,24[illegible]
Logan [illegible]
Mannington [illegible]
Martinsburg [illegible]
McMechen [illegible]
Morgantown [illegible]
Moundsville [illegible]
Parkersburg [illegible]
Point Pleasant [illegible]
Princeton [illegible]
Richwood [illegible]
St Albans [illegible]
Sistersville [illegible]
South Charleston 5,904
Welch 5,376
Wellsburg 6,398
Weston 8,646
Wheeling 61,659
Williamson 9,410

WISCONSIN
2,939,006
Antigo 8,6[illegible]
Appleton 25,[illegible]
Ashland 10,[illegible]
Baraboo 5,545
Beaver Dam 9,8[illegible]
Beloit 23,[illegible]
Berlin 4,1[illegible]
Burlington 4,114
Chippewa Falls 9,539
Clintonville 3,572
Cudahy 10,631
Delavan 3,301
De Pere 5,521
Eau Claire 26,287
Fond du Lac 26,449
Fort Atkinson 5,793
Green Bay 37,415
Hartford 3,754
Hurley 3,264
Janesville 21,628
Kaukauna [illegible]
Kenosha [illegible]
La Crosse [illegible]
Ladysmith [illegible]
Madison [illegible]
Manitowoc [illegible]
Marinette [illegible]
Marshfield [illegible]
Menasha [illegible]
Menomonie [illegible]
Merrill [illegible]
Milwaukee [illegible]
Monroe 5,015
Neenah 9,151
New London 4,661
Oconomowoc 4,190
Oconto 5,030
Oshkosh 40,108
Park Falls 3,036
Platteville 4,047
Plymouth 3,882
Portage 6,308
Port Washington 3,693
Prairie du Chien 3,943
Racine 67,542
Rhinelander 8,019
Rice Lake 5,17[illegible]
Richland Center 3,632
Ripon 3,984
Shawano 4,188
Sheboygan 39,251
Shorewood 13,479
South Milwaukee 10,706
Sparta 4,949
Stevens Point 13,623
Stoughton 4,49[illegible]
Sturgeon Bay [illegible]
Superior [illegible]
Tomah [illegible]
Two Rivers [illegible]
Watertown [illegible]
Waukesha [illegible]
Waupaca [illegible]
Waupun [illegible]
Wausau [illegible]
Wauwatosa [illegible]
West Allis [illegible]
West Bend [illegible]
West Milwaukee [illegible]
Whitefish Bay [illegible]
Whitewater [illegible]
Wisconsin Rapids [illegible]

WYOMING
225,565
Casper [illegible]
Cheyenne [illegible]
[illegible]ston [illegible]

CUBA
WITH GENERAL MAP OF THE
WEST INDIES
SCALE OF ENGLISH STATUTE MILES
EXPLANATION.
Capitals of Countries and Colonies.
Capitals of Provinces
Railroads
Lighthouses
Submarine Telegraph Lines
TRANSLATIONS.
Bahia, Bay; Bajo, Bank or Reef; Boca, Inlet or Pass; Cabo, Cape; Cayo, Key or Island; Ensenada, Bay; Hondo, Deep; Laguna, Lagoon; Puerto, Port or Harbor; Punta, Point; Rio, River; San, Santa, Santo, Saint; Sierra, Mountain Range; Villa, Town.
WEST INDIES.
Capitals of Countries
Capitals of Colonies
Railroads
Submarine Telegraph Lines
SCALE OF ENGLISH STATUTE MILES
175 MILES TO ONE INCH
SCALE OF KILOMETERS
Mail Steamer Lines:
United States
British
French
Spanish
German
Dutch
GULF OF MEXICO
Straits of Florida
ATLANTIC OCEAN
CARIBBEAN SEA
GREATER ANTILLES
LESSER ANTILLES
HISPANIOLA
SANTO DOMINGO
HAITI
PORTO RICO
JAMAICA (British)
CUBA
LA HABANA
MATANZAS
PINAR DEL RIO
SANTA CLARA
CAMAGUEY
ORIENTE
ISLE OF PINES
ISLA DE PINOS
HABANA.
MATANZAS.
CIENFUEGOS.
SANTIAGO DE CUBA.
CARIBBEAN SEA
Longitude 80° West from Greenwich
Longitude 74° West from 72° Greenwich

GAZETTEER OF CUBA

Area 44,164 Square Miles
Population 3,579,507
Capital, Havana

A

Agramonte 2 D.....2,860
Aguacate 2 E.....2,650
Aguada 2 E.....3,880
Aguadores 4 E
Aguadores Fortifications 4 E
Alacranes 2 D.....4,275
Alazan 4 D
Alegria 4 G
Alfsono XII 2 D
Algarrobo 3 G
Almeida 4 B
Alonso Rojas 2 B
Alquizar 2 C.....4,950
Altamira 3 G
Altamisal 2 E
Alto Cedro 4 K.....5,100
Alto Songo 4 K
Alto Songo 6 C
Alvarez 2 E
Amarillos 2 E.....1,150
Andres 4 B
Antilla 4 K.....1,275
Arenas 4 J
Arimao 3 E
Arroyo Sanchez 3 F
Artamisa 2 C.....7,150
Aserradero 5 J
Astray 4 J
Atares Castle 4 A
Atrevido 2 D
Auras 4 D
Auras 4 J
Australia 2 D

B

Babuley 4 J
Baez 2 F
Baga 3 H
Bahia de Cienaga 2 G
Bahia Honda 2 B.....1,450
Bainoa 2 D
Baja 2 A
Banaguises 2 E.....2,075
Banao 3 F
Banes 4 K.....11,100
Banos Calientes 4 J
Baracaldo 2 E
Baracoa 4 L.....5,350
Baracoa 6 D
Barrero 1 C
Bartle 3 H
Batabano 2 C.....2,150
Bayamo 4 J.....7,575
Bayamo 6 C
Bayate 4 K
Bazan 4 K
Bejucal 2 C.....5,500
Belig 5 H
Bella Vista 4 C
Bemba 2 D
Benitez 4 B
Bicana 4 H
Bijaru 4 K
Bolondron 2 D.....3,870
Buelcito 4 J
Buenaventura 4 G
Buenos Aires 3 E

C

Cagaiguan 2 F.....4,550
Cabanas 2 C.....2,020
Cabezas 2 D
Cacocum 4 J.....4,630
Caguazal 3 G
Caibarien 2 F.....13,300
Caimanera 2 E
Caimanera 4 C
Caimanera 4 K.....1,200
Caimito 2 C.....2,500
Caimito 2 D
Caisimon 3 H
Calabaza 4 J
Calabazar 2 F.....1,525
Calimete 2 E.....1,750
Calisito 4 D
Camaguey 3 H, 6 C..46,604
Camajuani 2 F.....7,775
Camarones 2 E.....1,230
Camarones 4 K
Cambao 2 F
Caminos 4 K
Campbechuela 4 H.....4,950
Cana 4 H
Canada 3 C
Canario 3 H
Canasi 1 D
Candelaria 2 B.....2,215
Candelaria 2 C
Canete 4 L
Canovar 4 E
Capitan 2 E
Carapachivey 3 C
Cardenas 2 D, 5 B....28,748
Careneros 3 B
Carolina 3 G
Carreno 2 E.....3,330
Cartagena 2 E
Casa Blanca 3 B
Cascajal 2 E.....1,680
Cascoto 3 H
Casilda 3 F.....1,545
Casimba 2 D
Caudal 3 C
Caunao 3 D
Cauto Embarcadero 4 J
Cayo Smith 4 D
Ceballos 3 G.....1,860
Ceiba 4 J
Ceja de Pablo 2 E
Cerro Guayabo 4 K
Cespedes 3 G
Chambas 2 G
Chaparra 3 J.....4,170
Cherega 2 E
Ciego de Avila 3 G...17,500
Ciego Potrero 2 F
Cienega de Arriba 2 D
Cienfuegos 2 E, 4 D, 6 B.....39,017
Cifuentes 2 E.....1,850
Claudio 2 D
Cocal 4 D
Coleres 4 G
Colmena 2 E
Colon 2 E.....8,250
Concepcion 4 D
Concha 2 E
Congo 3 G
Consolacion del Norte 2 B
Consolacion del Sur 2 B
Contramaestro 4 J
Corral Falso 2 D
Corralillo 2 E
Cotorro 1 C.....1,345
Cova 4 C
Cristo 4 K.....1,965
Cruces 2 E.....5,750
Cuabitas 3 E
Cuatro Companeros 4 G
Cubitas 3 H
Cuertal de la Fuerza 3 A
Cueto 4 K
Cumanayagua 3 E....3,080
Cunagua 3 G
Cuneira 4 K
Cupelles Arriba 3 G

D

Daiquiri 4 F, 5 K
Delia 3 G
Demajayabo 5 K
Diamante 4 J
Diaz Menari 4 B
Divorcio 3 G
Dolores 4 C
Dominguez 4 H
Donastia 3 C
Donato 3 G
Dos Rios 4 J
Duaba 4 L
Ducoureau 4 E
Dumois 4 K

E

Ecuador 3 H
El Caney 3 E, 4 K
El Carmen 4 D
El Cobre 4 K, 6 C
El Jucaro 4 H
El Mate 4 J
El Mulato 4 B
El Pozo 4 E
El Ramon 5 H
El Sabinal 3 H
El Vicio 3 G
El Viso 3 E
Encrucijada 2 F.....3,650
Esles 2 E
Esperanza 2 E, 4 D...3,660
Estrada 4 J
Estrella 4 D

F

Falla 2 G
Faro Vargas 5 H
Faro Villanueva (Sabanilla) 4 D.....2,440
Fernandez 3 F
Florida 3 G.....1,850
Fomento 2 F.....2,880
Fray Benito 4 J
Fundador 4 C

G

Gamboa 4 H
Gaspar 3 G
Gavilan 3 F
Gibara 3 J.....6,960
Gibara 6 C
Grifa 3 B
Gua 4 H
Guadalupe 2 F
Guadalupe 3 G
Guaimaro 3 H
Guajaboney 3 J
Guama 2 B
Guamacaro 2 D
Guamutas 2 E
Guanabacoa 1 C, 5 B.18,300
Guanabana 2 D.....3,400
Guanajay 2 C, 5 B
Guananas 3 G
Guandas 4 L
Guane 2 A, 6B.....1,475
Guantanamo (Santa Catalina) 4 K, 6 D.....13,464
Guara 2 C.....1,850
Guasimal 3 F
Guasimal 3 G
Guasimas 4 E, 5 K
Guayabol 4 H.....3,360
Guayos 3 F.....2,160
Guerero 3 G
Guines 2 C.....15,500
Guinia de Soto 3 F
Guaniao 4 L
Guira de Melena 2 C..1,385
Guracabulla 2 F

H

Hato Nuevo 2 E
Hato Potrero 3 H
Hatuey 2 E
Hatuey 3 H.....1,550
Havana (La Habana) 1 C, 3 A, 5 B.....581,076
Herradura 3 J.....1,500
Herrera 4 K
Holguin 4 J, 6 C.....15,000
Hoyes 3 F
Humilladero 4 J

I

Ignacio 3 H
Iguara 3 F
Imias 4 L
Io. Adela 4 D
Io. Carland 4 D
Io. Juragua 4 C
Io. Regla 3 D
Isabela 2 F, 5 C.....2,950
Itabo 2 E
Itabo 2 F

J

Jagua 4 D
Jagua 4 G
Jaguey 2 D.....2,750
Jagueyal 3 G.....2,950
Jaguey de Cabaniguan 4 H.
Jamaica 4 K, 6 D....1,860
Jarao 3 F
Jaronu 3 H
Jaruco 2 C, 4 C
Jatibonico 3 F.....6,000
Jauco 4 L
Jaula 3 A
Jibacoa 1 D.....2,585
Jibacoa 4 H
Jibaro 3 F
Jiguani 4 J.....1,600
Jiguimal 3 G
Jiquimas 3 F
Jobabo 4 H.....1,775
Joel 4 B
Jorobado 3 C
Jovellanos 2 D.....7,350
Juan Hernandez 3 F
Jubainucu 3 F
Jucaro 2 D
Jucaro 3 G, 6 C.....1,350
Junco 4 D
Junco 4 H
Jutici 4 E

L

La Cabana 3 A
La Ceiba 3 G
La Clarita 3 G
La Coloma 2 B
La Concepcion 2 E
La Cruz 4 E
La Cuaba 4 J
La Cumbre 4 C
Lagam 4 B
La Habana (Havana) 1 C, 3 A, 5 B.....581,076
Lajas 2 E.....5,385
La Julia 2 D
La Lima 4 K
La Luna 2 E
La Punta 4 J
La Sal 4 J
Las Cruces 4 J
La Sierra 3 E
Las Mangas 2 C
Las Minas 3 H
La Soledad 3 G
Las Ovas 2 B
Las Tunas 6 C
Lazareto 4 D
Lazaro 3 G
Lazaro Lopez 3 G
Lena 2 B
Lequeitio 2 E
Limonar 2 D.....2,440
Limones 2 E
Limones 3 H
Loma Cruz 2 F
Lombillo 3 H
Los Arroyas 2 A.....1,150
Los Mangos 4 E
Los Nuevas 3 C
Los Palacios 2 B.....2,850
Lugareno 3 H.....2,980
Luisa 3 H

M

Macagua 2 E.....1,350
Madruga 2 D.....3,030
Magarabomba 3 G
Majagua 3 F.....2,670
Majagua 4 D
Maia Recua 3 G
Mamey 2 F
Mamey 4 B
Manaja 2 A
Manati 3 J
Manguito 2 E.....1,770
Maniabon 3 J
Manicaragua 2 E
Mantua 2 A.....1,275
Manzanillo 4 H, 6 C..24,670
Mapos 3 F
Maraguan 3 H
Maria 2 F
Marianao 1 C.....32,000
Mariel 2 C.....2,400
Marroqui 3 G
Marti 3 H.....1,860
Masio 5 J
Matagua 2 E
Matanzas 2 D 4 C 5 B.45,000
Maximo Gomez 2 D...2,950
Mayajigua 2 F.....1,220
Mayari Abajo 4 K....3,300
Mejia 4 H
Melena 2 C.....2,680
Milpa 4 D
Minas 3 H
Minas 4 J.....1,550
Molina 3 G
Monte Oscuro 3 H
Montezuelo 2 A
Morales 2 B
Morejon 4 B
Moron 2 G, 6 C.....10,000
Moron 4 K
Morro Castle 3 A
Morro Castle 4 D
Mota 5 H
Movida 2 F
Muelle (San Cayetano) 2 B
Mulas 4 K
Murga 2 D

N

Najaros 3 G
Naranjo 2 G
Naranjo 3 J
Navajas 2 D.....1,440
Nazareno 2 F
Nibujon 4 L
Nieves 2 D
Nincho 3 E
Niquero 5 H.....3,630
Nueva Gerona 3 C...1,250
Nueva Paz 2 D
Nuevas de Jobosi 2 F
Nuevas Grandes 3 H
Nuevitas 3 H, 6 C.....6,260

O

Ojo de Agua 4 C
Ojo de Agua 4 H.....1,990
Oliver Trinidad 4 C
Omaja 4 J

P

Padra Piedras 3 H
Palestina 4 K
Palizada 3 G
Palmarito 4 K.....2,480
Palma Soriana 4 J....6,860
Palmillas 2 E
Palmira 2 E.....5,080
Palo Seco 3 H
Parana 4 J
Paredes 3 F
Parque Alto 2 E
Paso Real de San Diego 2 B
Pavon 2 F
Pedregoso 3 J
Piedrecitas 3 G.....1,160
Pinar del Rio 2 B, 5 B.....15,951
Pinedo 2 B
Placetas 2 F.....9,550
Ponupo 4 K
Portales 2 B
Portillo 5 H
Potrerillo 2 E.....2,420
Pozo 4 C
Pozo Arabo 4 C
Pozo Salina 4 C
Progreso 2 D
Puerta Real de San Diego 2 B
Puerto Padre.....4,440
Puerto Gelpe 4 C
Punta Brava 1 C.....2,750
Punta Castle 3 A
Punta Gorda 4 D

Q

Quemada 4 G
Quemado de Guines 2 E.....3,020
Quivican 2 C.....2,260

R

Rancho Veloz 2 E.....1,860
Ranchuelo 2 E.....3,875
Recreo 2 D
Regla 1 C 4 B.....16,600
Remanganaguas 4 J
Remedios 2 F, 6 C.....8,680
Rincon 2 C
Rincon 2 G
Rioabajo 4 J
Rio Cauto 4 J
Rioja 2 E
Rio Feo 2 B.....1,500
Rioseco 4 K
Robles 2 D
Rodas 2 E.....3,440
Rodrigo 2 E.....2,370
Rodriguez 2 D
R[illegible] Pozo 4 C
Romero 4 B
Ruiz 4 C

S

Sabalo 2 B.....1,750
Sabana 4 L
Sabana Grande 2 E
Sabanaso 4 J.....1,800
Sabanilla 2 D
Sabanilla 2 F
Sabanilla (Faro Villanueva) 4 D.....2,440
Sagua de Tanamo 4 K.1,840
Sagua la Grande 2 E.18,800
Salina 3 A
Salinas 3 J
Salinas 4 C
Sama 3 K
San Andres 2 F
San Antonio 4 C
San Antonio 4 D
San Antonio de los Banos 2 C.....11,100
San Augustin 2 F
San Augustin 4 J
San Carlos 3 F
San Carlos 5 K
San Cayetano (Muelle) 2 B
Sanchez 4 B
San Cristobal 2 B...1,950
Sancti Spiritus (Santo Espiritu) 3 F, 6 C..25,926
San Diego 2 B
San Diego de los Banos 2 B
San Diego del Valle 2 E
San Felipe 2 C.....2,180
San Fernando 2 G.....1,770
San Francisco 2 A
San Francisco 3 F
San Jose 2 C, 4 C...3,830
San Jose 3 C.....1,440
San Jose 3 H
San Juan 2 E
San Juan 5 K
San Juan y Martineze 2 B
San Julian 2 B
San Leandro 4 K
San Lorenzo 4 J
San Luis 2 B.....1,280
San Luis 4 K, 6 C.....5,850
San Marcos 2 E
San Matias 1 C
San Miguel 3 E.....4,660
San Miguel 3 H
San Nicolas 2 D.....3,330
San Nicolas 2 E
San Pedro 3 F
San Pedro 3 J
San Pedro 4 J
Santa Ana 3 G
Santa Catalina (Guantanamo) 4 K, 6 D. 13,464
Santa Clara 2 E, 6 C.26,740
Santa Cruz 1 C.....2,720
Santa Cruz del Sur 4G.2,260
Santa Fe 3 C.....1,750
Santa Gertrudis 2 G
Santa Lucia 4 H.....2,360
Santa Lucia 4 J.....1,285
Santa Rosa 2 F
Santa Teresa 2 D
Santiego de Cuba 4 E, 4 K, 6 C.....48,500
Santiago de las Vegas 2 C.....6,350
Santo Domingo 2 E..3,275
Santo Espiritu (San Spiritus) 3 F, 6 C. 25,926
San Ygnacio 4 J
Sardina 2 D
Seibahueca 4 H
Sempre 4 K
Senado 3 H.....3,860
Serranos 3 A
Sevilla 4 E, 5 J
Sevilla la Viega 4 H
Siboney 4 F, 5 K
Sierra Morena 2 E
Sitiecito 2 E.....2,860
Socapa Fort 4 D
Sola 3 H
Song 4 K
Surgidero 2 C

T

Tacajo 4 K
Tacamura 4 K
Taco Taco 2 B.....2,770
Tembladera 4 G
Teneria 2 B
Ti-arriba 4 K
Tierra Nueva 4
Tiffin 3 H
Toa 4 K
Torroteras 4 K
Tramojos 2 D
Trapiche 4 D
Trinidad 3 F, 6 C....13,463
Triscornia 3 B
Troncones 3 H
Tuinacu 3 F
Tunas de Zaza 3 F

U

Union 4 K
Union de Reyes 2 D...5,000

V

Valle de Sianea 3 E.
Vasquez 3 J
Veguitas 4 J.....2,020
Velasco 3 G
Velasco 3 J
Venta de Casanova 4 J
Vertientes 3 G
Vertientes 4 L
Viana 2 F
Victoria de las Tunas 4 J, 6 C.....[illegible]
Vinales 2 B, 5 B
Viram 4 H
Virandudoras 3 F
Voladores 2 E
Vuelta de las Pasillas [illegible]

W

Woodin G

X

Xavier 4 J

Y

Yaguajay 2 F.....3,230
Yaguaramas 2 E.....1,275
Yaguas 4 G
Yaleras 5 L
Yara 4 J.....1,440
Yareyal 4 J
Yeguas 3 G
Yumuri 4 B

Z

Zabala 4 K
Zanija 4 H
Zara 5 K
Zarzal 4 J
Zaza 3 F
Zaza del Medio 3 F...1,440
Zulueta 2 F.....4,680

GAZETTEER OF WEST INDIES

INDEX TO JAMAICA
Area, 4,674 square miles.
Population, 953,768.
Capital, Kingston.

A

Accompong 6 H
Alley 7 H
Alligator Pond 7 H
Anchovy 6 H
Annotta Bay 6 C, 6 J..2,000

B

Bath 7 J
Black River 7 H
Bluefields 6 G
Browns Town 6 H
Buff Bay 6 J
Bull Bay 7 J

C

Chapelton 6 H
Claremont 6 H
Copse 6 H
Cross Keys 7 H

D

Dry Harbor 6 H
Duncans 6 H

E

Easington 7 J
Ewarton 6 H

F

Falmouth 6 H.....2,136
Flint River 6 G

G

Gayle 6 H
Grange Hill 6 G
Green Island 6 G
Guys Hill 6 H

H

Hartlands 7 H
Holland Bay 6 C, 7 J
Hope Bay 6 J

K

Kings 6 H
Kingston 6 C, 7 J....62,707

L

Lacovia 6 H
Linstead 6 H
Little London 6 G
Little River 6 H
Lucea 6 G.....1,450

M

Malvern 7 H
Manchioneal 6 J
Mandeville 7 H
Martha Brae 6 H
May Hill 7 H
Moneague 6 H
Montego Bay 6 C, 6 H.6,580
Moore Town 6 J
Morant Bay 7 J

N

Newmarket 6 H
Newport 7 H

O

Ocho Rios 6 H
Old Harbor 7 H

P

Port Antonio 6 C, 6 J.6,272
Port Maria 6 J.....2,481
Port Morant 7 J
Port Royal 7 J
Porus 7 H
Priestman's River 6 J

R

Rio Bueno 6 H

S

Saint Anns Bay 6 H...2,090
Santa Cruz 7 H
Savanna-la-Mar 6 G..3,442
Southfield 7 H
Spanish Town 6 C, 7 J.8,694
Stewart Town 6 H
Stony Hill 6 J

W

Watsons Hill 7 H

Y

Yallahs Bay 7 J

INDEX TO PORTO RICO
Area, 3,435 square miles.
Population, 1,299,809.
Capital, San Juan.

A

Arecibo 6 E.....10,500

G

Guayama 6 E.....9,000

M

Mayaguez 6 E.....19,500

P

Ponce 6 E.....42,500

S

San Juan 6 E.....75,000

U

Utuado 6 E.....3,750

INDEX TO HAITI
Area, 10,204 square miles
Population, 2,300,200.
Capital, Port Au Prince.

A

Aux Cayes 6 D.....12,000

B

Bainet 6 D

C

Cap Haitien 6 D.....22,000
Coteaux 6 D

D

Dame Marie 6 L

G

Gonaives 6 D.....10,000
Grand Gosier 6 D
Gros Morne 6 D

I

Irois 6 L

J

Jacmel 6 D.....12,000
Jeremie 6 D

L

Limbe 6 D

M

Mirebalais 6 D
Mole Saint Nicolas 6 D

P

Port Au Prince 6 D..125,000

S

Saint Louis du Nord 6 D
Saint Marc 6 D.....10,000

INDEX TO SANTO DOMINGO
Area, 19,332 square miles.
Population, 897,402
Capital, Santo Domingo.

C

Concepcion de la Vega 6 E.....6,600

P

Puerto Plata 6 E.....59,025

S

Sanchez 6 E.....3,200
Santiago 6 E.....[illegible]
Santo Domingo 6 E.146,446

WEST INDIES

B

Basseterre 7 F.....7,736
Basse Terre 7 F.....8,318
Bridgetown 7 G.....13,486

C

Castries 7 G
Charlestown 7 F.....1,200
Christiansted 6 F.....4,574
Codrington 6 F.....800

F

Fort-de-France 7 G..40,000

K

Kingstown 7 G.....3,836

N

Nassau 5 C.....12,975

O

Orangetown 7 F

P

Philipsburg 6 F
Plymouth 7 F.....1,800
Pointe-a-Pitre 7 G...26,455
Port of Spain 8 G....55,016

R

Roseau 7 G.....7,374

S

Saint George 8 F.....5,000
Saint John 7 F.....6,997
Saint Pierre 7 G
Saint Thomas 1 F.....7,747
Scarborough 8 G.....750

Beautiful new photograph of downtown Havana, showing the Prado, the new $20,000,000 Capitol, and the other structures of modern Cuba in contrast to some of the ancient Spanish buildings

MEXICO
SCALE OF MILES
ESCALA DE MILLAS
KILOMETERS
KILOMETROS
National Capitals
State Capitals
© GEOGRAPHICAL PUBLISHING CO. CHICAGO
MEXICO CITY AND VICINITY
MILES
MILLAS
KILOMETERS
KILOMETROS
UNITED STATES
TEXAS
NEW MEXICO
ARIZONA
SONORA
CHIHUAHUA
COAHUILA
NUEVO LEON
DURANGO
SINALOA
NAYARIT
JALISCO
ZACATECAS
SAN LUIS POTOSI
TAMAULIPAS
AGUASCALIENTES
GUANAJUATO
QUERETARO
HIDALGO
VERACRUZ
MICHOACAN
COLIMA
MEXICO
PUEBLA
MORELOS
GUERRERO
OAXACA
CHIAPAS
TABASCO
YUCATAN
CAMPECHE
QUINTANA ROO
BAJA CALIFORNIA
GUATEMALA
BRITISH HONDURAS
HONDURAS
SALVADOR
GOLFO DE MEXICO
GOLFO DE CALIFORNIA
OCEANO PACIFICO
Mexico
Guadalajara
Monterrey
Saltillo
Torreon
Durango
Chihuahua
Hermosillo
Mazatlan
Tampico
Veracruz
Puebla
Toluca
Morelia
Guanajuato
Pachuca
Oaxaca
Tuxtla
Merida
Campeche
Guatemala
Belize
Galveston
Houston
New Orleans
Mobile
Tallahassee
Dallas
Ft. Worth
El Paso
Phoenix
Tucson
San Antonio
Laredo
Brownsville
Matamoros
Tampico
Veracruz
Acapulco
Salina Cruz
Coatzacoalcos
Progreso
Golfo de Tehuantepec
Golfo de Honduras

GAZETTEER OF MEXICO

EXPLANATION OF INDEX

The letters and numerals signify the location of the town on the map. Corresponding letters and numerals will be found in the margins of the map. To locate a given town on the map, trace a line between the given letter on opposite sides of the map and one between the given numeral on opposite sides of the map, and at or very near the junction of these lines will be found the town desired.

A

Abala 16 H....3,280
Abasolo 1 K, 9 I....21,397
Abasolo 9 E....1,730
Abasolo 11 G....879
Acambaro 2 K, 9 I....40,003
Acanceh 16 H....3,936
Acapetahua 14 M....877
Acaponeta 7 H....14,343
Acapulco de Jaurez 10 L....17,192
Acatan 7 H
Acateno 6 K, 11 I
Acatlan 10 K
Acatlan 11 K....44,298
Acatlan de Perez Figueroa 12 K....6,067
Acatzingo 5 M
Acayucan 13 K....14,476
Acebuches 8 D
Actopan 4 K, 10 I....9,646
Acuitzio 1 L....13,616
Adjuntes 9 E
Adrian 7 E
Agua Buena 3 L
Agua Caliente 1 A
Agua Dulce 9 F
Agua Grande 8 E
Aguaje 5 C
Agualeguas 10 E....3,618
Agua Prieta 5 B....5,097
Agua Salada 4 D
Aguascalientes 9 H....67,561
Agua Vieja 8 F
Agua Zarca 4 B
Aguilar 4 C
Aguililla 8 K....8,592
Aguirre 7 H
Ahorcado 3 K
Ahuacatl 10 H
Ahuacatlan 7 H....5,892
Ahualulco 9 H....7,215
Ahualulco de Mercado 8 I....10,012
Ahuazotepec 5 K
Ahuijullo 8 K
Ahuira 9 I
Ajambaran 1 L
Ajuchitlan del Progreso 10 K....10,979
Alamos 5 E....20,785
Alaquines 10 H....3,679
Alatriste....36,006
Alberto 7 D
Alcaparra 7 B
Aldama 7 D....6,168
Aldama 11 G....3,726
Aldamas (Los Aldamas) 10 E....2,813
Algodon 5 E
Algodonales 8 F
Algodones 2 A
Alhuate 6 F
Alisitos 6 E
Alisos 7 F
Aljibes 5 M
Allende (villa Allende) 7 E....9,041
Allende 9 D....7,054
Allende 10 F....7,165
Allende (San Miguel Allende) 2 I, 9 H....35,288
Almoloya 10 K
Almoloya de Juarez 3 L....18,864
Alsacia 6 C
Alta 3 M
Alta 10 F
Altamira 11 H....[illegible]
Altar 4 B....2,155
Altata 5 F
Altos 10 D
Altotonga 6 L....16,273
Alvarado 12 K....10,470
Alzada 8 I
Amador 8 F
Amantenango 14 L
Amatan 14 L....2,021
Amatenango de la Frontera 14 M....4,011
Amatitan 8 I....5,952
Amatlan de Canas 7 I....6,653
Amealco 3 K....20,688
Ameca 8 I....22,099
Amecameca 4 M, 11 K....9,924
Amoltepec, Santiago 11 L....2,165
Amor 3 M
Amozoc 5 M
Amusgos, San Pedro 11 L....1,428
Anchondo 6 C
Angangueo 2 L, 10 I....12,052
Angel 8 I
Anhelo 9 E
Antonio 4 L, 11 I
Antonio la Juanta 15 M
Apam 4 K, 11 I....12,010
Apapasco 4 M
Apasco 4 L
Apaseo 2 K....23,808
Apatzingan 9 K....7,195
Apipilulco 10 K
Apizaco 5 L
Aporo 2 L....3,742
Apozol 8 H....4,123
Apulco 4 K, 11 I
Apulco 8 H....3,613
Aquismon 10 H....6,706
Arados 6 C
Aragon 3 K
Aramberri 10 F....3,365
Arandas 9 I....26,624
Arbol Grande 11 H
Arellano 9 H
Arena 6 B
Arguelles 11 E
Arguello 2 L
Ario 9 K....14,504
Arisiachic 6 D
Aristo 9 H....2,001
Arivechi 5 C....1,675
Arizpe 4 C....5,180
Armadillo 10 H....4,035
Armendariz 7 D
Armeria 8 K
Arrastras 10 K
Arriaga 14 L....5,456
Arroyo 4 L
Arroyo Seco 10 H
Arroz 10 K
Ascension (La Ascension) 6 B....2,258
Aserradero 5 L
Aserraderos 7 G
Asientos 9 H....9,245
Atemajac de Brizuela 8 I....4,076
Atencingo 4 M, 11 K
Atenquillo 7 I
Atlamajac 5 L
Atlan 3 K
Atlixco 4 M, 11 K....43,247
Atolinga 8 H....4,504
Atotonilco 6 F
Atotonilco el Alto 9 I....17,564
Atotonilco el Grande 4 K, 11 I....10,543
Atoyac 8 I....9,230
Atoyac 11 L....1,480
Atoyac de Alvarez 10 L....14,177
Atoyaquillo 11 L....597
Atzalan 6 L....16,627
Atzcapotzalco (near Mexico 4 L)....16,669
Aura 9 D
Aurora 13 L
Autlan 7 I....17,296
Avalos 9 F
Axapusco....6,451
Axochiapam 4 M....5,019
Axtla 11 H....6,193
Ayancual 10 F
Ayo el Chico (near Atotonilco 9 I)....13,734
Ayotla 4 L
Ayutla 7 I....10,054
Ayutla de los Libres 10 L....10,105

B

Babicora 5 C
Baborigame 6 E
Baca 7 E
Baca 16 H....2,382
Bacadehuachi 5 C....1,211
Bacerac 5 C....2,402
Bachajon 14 L....2,017
Bachimba 7 D
Bachimete 5 F
Bacoachi 4 B....1,540
Bacochibampo 4 D
Bacubirito 5 E
Bacum 4 D....4,414
Badipaguato 6 F
Bahia de San Jorge 2 B
Bahia Honda 5 M
Bajan 9 E
Balacan 15 K....4,034
Balleza 6 E....6,605
Balsas 10 K
Bamoa 5 F
Banamiche 4 C....1,930
Baquedano 5 L
Baquiachic 6 D
Barajas 1 K
Barra Indios Moralanes 11 G
Barranca 5 D
Barranca 7 H
Barreal 6 B
Barroteran 9 D
Bartolo 5 L
Baseachic 5 D
Basis 7 F
Bassoco 10 I
Batopilas 6 E....18,208
Batuc 5 C....1,084
Bautista 6 D
Begona 2 K
Benitez 10 F
Beristain 5 K
Bernal 3 K
Berrendo 9 G
Berriozabal 9 H
Berriozabal (near Tuxtla 14 L)....2,463
Berta 13 K
Betti 2 K
Bilbao 9 G
Birimia 6 F
Blanco 9 D
Boca del Rio 12 K....965
Bocas 9 G
Bocatoche 9 E
Bocoyna 6 D....6,997
Bojay 4 K
Bokoba (near Cacalchen 16 H)....1,009
Bolonchecauich 15 I
Bolonchenticul 16 I
Bombas 5 E
Boquilla 8 G
Boquillas 8 C
Borabampo 4 E
Borquezo 6 G
Borrados 9 D
Brisa 9 F
Buctzotz (near Temax 16 H)....1,089
Buenavista 4 D
Buenavista 5 C
Buenavista 8 D
Buenavista 8 D
Buen Pais 12 K
Burgos 11 F....3,966
Bustamante 10 E....3,421
Bustamante 10 E
Bustamante 10 G....2,342
Bustillo 6 D

C

Caballo 5 C
Caborca 3 B....3,372
Cabras 6 M
Cabullona 5 B
Cacahuatan 15 M....5,082
Cacalchen 16 H....2,155
Cacalotepec, Asuncion 1,846
Cacama 9 F
Cadena 8 F
Cadereita Jimenez 10 F....16,366
Cadereyta 3 K, 10 I....22,221
Cadillal 8 F
Caimanero 5 F
Cajones 3 M
Calar 16 K
Calderas 17 I
Calera 8 G....2,749
Caleras 8 K
Caliban 17 K
Calimali 2 D
Calkini 16 I....16,462
Calles 11 G
Calnali 4 K....8,721
Calotmul 17 H....2,262
Calpulalpam 4 L....11,671
Calvillo 8 H....9,981
Calvo 8 F
Camacho 8 F
Camargo (Santa Rosalia 7 D)....14,995
Camargo 10 E....7,950
Camaron 10 E
Camotlan, Santa Maria 12 L....1,106
Camou 4 C
Campeche 15 I....20,847
Campo Ibarra 2 D
Canada 6 M
Canales 5 K
Cananea 4 B....11,610
Canatlan 7 F....6,796
Candela 10 E
Candela (near Romero Rubio 9 E)....2,988
Candelaria 6 B
Canedo 2 L
Canelo 10 F
Canitas 8 G
Cansahcab 16 H....3,775
Cantu 2 A
Canutillo 8 G
Capetillo 3 L
Capilla 6 M
Capirato 5 F
Capomas 5 F
Capote 11 E
Carbo 4 C
Carbonera (Villa de Carbonera) 10 H....2,700
Cardel 12 I
Cardenas 10 H....8,522
Cardenas 13 L
Cardenas (Villa Gardens 14 K)....13,044
Carlos 8 F
Carmen 12 K
Carmen (Cindaddel) 15 K....13,877
Carmona 3 L
Carnero 5 M
Carranza 1 L
Carrasco 3 K
Carrelero 10 I
Carrillo 8 E
Carrizal 6 C....1,013
Carrizal 12 I
Carrizo 7 C
Casal 5 F
Casas 11 G....2,800
Casas Grandes 5 C....9,454
Casita 4 B
Castillo de Teallo 5 K, 11 I....2,345
Catazaja 15 K....3,259
Catemaco 13 K....4,973
Catorce 9 G....6,260
Catorce Station 9 G
Caxuxi 4 K
Cedral 9 G....10,764
Cedro 8 G
Cedros 3 L
Celaya 2 K, 9 I....43,108
Celestun 15 H....515
Centauro 6 C
Central 17 I
Centro....47,988
Ceramica 10 G
Cerralvo 10 E....5,379
Cerritos 5 E
Cerritos 10 H....8,526
Cervantes 11 G
Chacala 6 F
Chacmay 16 H
Chahuites 13 L
Chalcatongo Villa Hidalgo 11 L....5,994
Chalchicomula 6 M....64,986
Chalchihuites 8 G....7,563
Chalco 4 L....11,473
Chamela 7 I
Champoton 15 I....6,190
Champusco 4 M
Chanal 14 L....1,228
Chapala 8 I....10,230
Chaparro 2 L, 9 I
Chapo 7 C
Chapultenango 14 L....1,644
Chapultepec 1 L
Charay 5 E
Charcas 9 G....7,822
Charcas Station 9 G
Charcos 1 K
Charcos Aguja 8 D
Chavarria 7 G
Chemax 17 H....2,448
Chiapa 14 L....10,301
Chiautla 4 M....30,923
Chicalote 9 H
Chicharra 14 M
Chichatla 4 I, 11 H
Chichimila 17 H....3,239
Chico 1 K, 9 I
Chicoasen 14 L....645
Chicontepec 5 I, 11 H....17,296
Chicxulub (near Meridan 16 H)....1,429
Chietla 4 M, 11 K
Chignahuapan 5 L
Chihuahua 6 D....48,932
Chilapa 10 L....27,120
Chilchota 1 L....7,646
Chilicote 7 C
Chilpancingo de los Bravos 10 L....16,120
Chimalapa, San Miguel 13 L....2,282
Chimaltitan 8 H....2,978
China 10 F....5,156
Chinacates 7 F
Chinameca 13 K....2,821
Chinipas 5 D....6,582
Chintepec 3 K
Chirimoya 9 H
Chivatito 6 C
Choapan, Santiago 12 L....1,592
Chochola 16 H....1,562
Chocoy 11 G
Choix 5 E....16,285
Cholula 5 M....51,643
Chord 5 D
Chuehuelta 10 K
Chumayel 16 H....1,931
Churumuco 9 K
Cienega de Flores 10 E....1,397
Cienega de los Caballos 7 G
Cieneguilla 11 K
Cima 5 B
Cima 10 F
Cima de Togo 5 K
Cintalapa 14 L....9,391
Ciudad del Maiz 10 H....4,483
Ciudad de Valles 10 H....11,386
Ciudad Fernandez 10 H....9,517
Ciudad Gonzalez 9 H....27,940
Ciudad Guerrero (Guerrero) 6 D....13,219
Ciudad Guzman 8 I....19,716
Ciudad Juarez 6 B....24,891
Ciudad Manuel Doblado 1 K....17,269
Ciudad Victoria (Victoria) 10 G....22,599
Claudio 8 F
Cloete 9 D
Coahuayutla de Guerrero 9 K....9,675
Coalcoman 8 K....11,361
Coapa 1 L
Coatepec 6 L, 12 I....16,921
Coatlan, San Pablo 13 L....2,663
Coatzacoalcos (Puerto Mexico) 13 K....7,627
Coatzintla 5 K....4,091
Coco 11 H
Cocorit 4 D....6,936
Cocula 8 I....13,744
Coeneo 1 L....11,187
Cohetzalan 11 K
Colima 8 K....45,138
Colombia 10 D....692
Colonia Dublan 6 B
Colonia Oaxaca 4 B
Colorada 13 K
Colorado 3 L, 10 I
Colotlan 8 H....11,322
Comala 8 I....6,976
Comalcalco 14 K....16,376
Comanja 9 I
Comedero 6 F
Comitan 15 L....18,982
Comondu 3 E....4,083
Comonfort 2 K....14,342
Compania 4 L, 11 I
Compostela 7 H....6,627
Concepcion 5 L
Concepcion de Buenos Aires 7 I....4,727
Concepcion del Oro 9 F....11,284
Concha 5 C
Conchar 7 G
Conchos 7 D
Concordia 6 G....[illegible]
Concordia 9 G
Conde 7 H
Conejos 6 B
Conejos 8 E
Conkal 16 H....2,605
Contadaro 3 L
Contadero 4 L
Copainala 14 L....3,920
Copalillo 10 K....2,840
Copullo 2 L
Cordoba 6 M, 12 K....26,892
Cornacustla 4 K
Coronango 5 M
Corones 2 K....5,125
Corral 2 K, 9 I
Corral 4 D
Corral 6 D
Corralejo 1 K
Corralitos 6 B
Corralitos 7 E
Cortazar 2 K....19,063
Cortes 1 K
Cosala 6 F....14,159
Cosamaloapan 12 K....11,900
Coscomatepec 6 M....9,571
Cosio 9 H....2,153
Costilla 7 H
Cotija 8 I....9,556
Cotzocon, San Juan 12 L....1,771
Covadonga 1 K
Coyame 7 C....1,911
Coyoacan (near Mexico 4 L)....17,589
Coyota 7 D
Coyra 8 K
Coyuca (Coyuca de Catalan) 9 K....17,087
Coyuca de Benitez 10 L....10,631
Coyutla 5 K, 11 I....4,662
Coyutla 11 I....4,662
Cozocuautla 14 L
Cozumel (San Miguel Cozumel) 17 H....1,669
Cruces 7 D
Cruz 10 F
Cruz Blanca 6 L
Cruz de Caminos....7,016
Cruz Mayo 6 D
Cruz Verde 6 L
Cuajimalco (near Mexico 4 L)....5,036
Cualac 11 K....1,820
Cuale 7 I
Cuatotolapan 13 K
Cuatro Cienegas 9 E....4,786
Cuauhtemoc 6 D
Cuauhtemoc 11 G
Cuautepec 10 L....4,342
Cuautitlan 4 L....6,731
Cuautitlan 7 I
Cuautla 4 M, 11 K....6,769
Cuautla 7 I....2,373
Cuchilla Parado 7 C
Cuchuta 5 B
Cucurpe 4 C....1,716
Cuencame 8 F....5,227
Cueramaro 1 K....8,034
Cuernavaca 4 M, 10 K....12,893
Cuesta Prieta 6 D
Cuetzala del Progreso 10 K....11,762
Cuevas 7 E
Cuicatlan, San Juan Bantista 12 K....4,625
Cuichapa 6 M....2,615
Cuidad Obregon 4 D
Cuitzeo 1 L....12,384
Culiacan 6 F....55,537
Culichapa 12 K
Cumbre 5 C
Cumeral 4 B
Cumpas 5 C....5,662
Cumuripa 4 D
Cunduacan 14 K....12,800
Cuquio 8 H....12,084
Curimeo 1 L
Cusarare 6 D
Cusihuiriachic 6 D....10,323
Cutzamala de Rinzon 10 K....12,740
Cuyamaloya 4 K
Cuyutlan 7 K
Cuzalaqa 7 I

D

Danu 3 K
Davila 9 D
Del Rio 3 L
Del Rio 4 B
Descubridora 8 E
Desmoronado 7 I
Dezago 9 E
Diaz 7 D
Diego 7 D
Diez Gutierrez (Soledad Diez Gutierrez) 9 H....5,510
Dimas 6 G
Dinamita 8 F
Divisadero 9 E
Doctor Arroyo 10 G....14,948
Dolores 6 E
Dolores del Pino 8 D
Dolores Hidalgo 2 I, 9 H....30,385
Don 5 E
Dos Rios 3 L
Drake 5 C
Durango 7 G....53,629
Durazno 9 F
Dzemul 16 H....1,537
Dzidzantun (near Dzilam 16 H)....2,834
Dzilam Gonzalez 16 H....1,828
Dzitas 16 H....2,703
Dzitbalchen 16 I
Dzitlalche 16 I

E

Ebano 11 H
Ecatepec Morelos....7,304
Equla 5 L
Ejutla de Crespo 12 L....5,778
El Barrio 13 L....3,795
El Barro 8 E
El Bosque 5 M
El Carmen 7 E....2,706
El Centinela 8 F
El Chapul 11 F
El Cortijo 1 L
El Cuervo 7 C
El Dorado 6 F
El Dorado 15 M
El Gato 10 H
El Higo 11 H
El Hule 12 K
El Hundido 8 D
El Indio 8 E
El Limon 6 G
El Mezquite 11 E
El Monte 11 G
El Moquete 8 E
El Oro 3 L, 10 I....27,364
El Oro 7 E....6,751
Elota 6 G....6,353
El Parque 4 M
El Placer 17 I
El Porvenir 14 M
El Presidio 7 F
El Puerte 10 E
El Refugio 10 G
El Rey 8 E
El Rosario 15 L
El Salado 6 M, 11 K
El Salado 9 F
El Salto 4 L
El Tajo 4 C
El Tunel 2 K
El Ubero 17 I
El Valle 5 F
Empalme 4 D
Empalme 6 B
Empalme Mochis 5 E
Encantada 7 C
Encarnacion de Diaz 9 H....17,148
Encina 4 B
Encinillas 6 C
Endo 3 K
Ensenada 1 A....7,922
Escalante 4 D
Escalon 7 E
Escandon 3 K, 10 I
Escobar 7 H
Escobedo 2 K
Escobillas 1 L
Escontria 10 H
Escudero 4 L
Escuinapa 7 G....7,842
Escuintla 14 M....4,637
Espejo 7 D
Esperanza 6 M, 11 K
Espinazo 9 E
Espiritu Santo 9 G
Espita 17 H....5,781
Espucla de Azufre 8 F
Esqueda 5 B
Estancita 8 I
Estanzuela 8 H....3,839
Estapilla 15 K
Etchojoa 5 E....7,840
Etta 12 L....1,435
Etucuaro 2 L, 9 I
Etzatlan 8 I....14,478

F

Falconi 9 I
Fierro 9 E
Flor de Maria 8 L
Florido 7 D
Forlon 11 G
Fraile 9 F
Frailes 4 K
Francisco 5 E
Fresnillo 8 G....18,936
Frio 8 G
Frontera 14 K
Fronteras 5 B....9.556
Fuerte 5 E....26,024
Furbero 5 K, 11 I

G

Gacho 7 G
Galeana 6 C....1,359
Galeana 10 F....11,506
Gallego 6 C
Gandara 4 C
Garabatal 8 D
Garcia 10 E....4,440
Garma 1 K
Garza Valdes 10 F
Gavilan 7 G
Gavilanes 7 F
Genaro 9 H
General Bravo 10 E....2,677
General Cepeda 9 F....11,833
General Teran 10 F....9,961
General Trevino 10 E....2,088
Gigedo 9 D....1,459
Gilita 8 F
Golondrinas 10 E
Goma 10 E
Gomez Farias 9 F....1,698
Gomez Palacio 8 F....40,349
Gonzalez 9 E
Gonzalez 11 G
Gracia 5 M, 11 K
Granada 16 H
Grande 10 F
Grullas 11 F
Grunidora 9 G
Guachochic 6 E
Guadalajara 8 I....147,575
Guadalcazar 10 G....6,322
Guadalupe 7 B....3,150
Guadalupe 7 C....1,649
Guadalupe 8 G....9,965
Guadalupe 9 E
Guadalupe 10 E....2,586
Guadalupe de los Reyes 6 F
Guadalupe Hidalgo (near Mexico 4 L)....23,244
Guadalupe Ocotan 7 H
Guadalupe Victoria 8 F
Guadalupe Y Calvo 6 E....17,337
Guadiana 7 G
Guagariachic 6 D
Guaguacherare 6 D
Guagueyvo 6 D
Guamuchil 5 F
Guanacevi 6 E....6,739
Guanajuato 1 I, 9 H....32,915
Guarichic 8 F
Guasabas 5 C
Guasave 5 F....15,355
Guatimape 7 F
Guaymas 4 D....14,162
Guemez 10 G....5,215
Guendulain 12 L
Guerachic 6 E
Guerrero 6 D (Ciudad Guerrero)....13,219
Guerrero 10 D....2,812
Guerrero 10 E....2,725
Guerrero (Villa de Guerrero) 11 H....5,764
Guichicovi, San Juan 13 L....6,191
Guimbalete 8 E
Guitierrez 8 G
Guitierrez Zamora 6 K, 12 I....7,309
Guzman 6 B

H

Hacienda Blanca 12 L
Hacienda la Reforma 14 M
Hacienda Nueva 9 K
Halacho 16 H....5,750
Hampolol 15 I
Hanson 1 A
Hecelchakan 16 I....6,557
Hechicera 2 A
Hediondilla 9 F
Hermanas 9 E
Hermosillo 4 C....19,419
Hibueras 13 K
Hidalgo 2 L....20,330
Hidalgo 10 D....574
Hidalgo 10 F....7,598
Hidalgo del Parral (Parral) 7 E....17,891
Hipolito 9 F
Hocaba 16 H....2,690
Hoctun 16 H....2,669
Homun 16 H....2,747
Honey 5 K, 11 I
Honorato 8 D
Hool 15 I
Hopelchen 16 I....5,745
Horizonte 8 E
Hormigas 7 C
Hornillos 5 E
Hornos 8 F
Hostotipaquillo (near Barranca 7 H)....12,201
Hoyos 4 K, 11 I
Huachinango 7 I
Huachinera 5 C
Huahuapan 7 F
Huajapam de Leon 11 K....6,682
Huajimic 7 H
Huamantla 5 L....10,482
Huanusco 8 G....4,817
Huasabas....1,722
Huasca....5,983
Huatabampo 5 E....9,504
Huatusco 6 L, 12 I....12,747
Huauchinango 5 K....75,580
Huautla 4 I, 11 H....12,302
Huautla de Jimenez 12 K....9,589
Huazolotitlan, Santa Maria....2,384
Huehuetan 14 M....4,378
Huehuetla 5 K....9,138
Huehuetlan 10 H....3,284
Huehuetoca 4 L, 10 I....1,147
Huejotitlan 6 E....1,147
Huejotzingo 4 M....44,565
Huejucar 8 H....6,174
Huejutla 4 I, 11 H....29,318
Huepac 4 C....1,515
Huertas 10 F
Huesco 7 C
Huetamo 9 K....33,099
Hueyapam 4 L
Hueypoxtla (near Huthuetoca 4 L)....8,198
Huhi (near Homim 16 H)....1,930
Huimanguillo 14 K
Huichapan 3 K, 10 I....13,279
Huichapan Station 3 K
Huimanguillo 14 K....16,421
Huingo 2 L
Huiscatenango 11 L
Huistan 14 L
Huitchila 4 M
Huitzo, San Pablo 12 L....2,252
Huitzuco 10 K....9,299
Huixtla 14 M....4,342
Huizachito 10 E
Huizontla 8 K
Hunucma 16 H....6,647

I

Ignacio Allende 8 F
Ignacio Mejia 12 K
Iguala 10 K....13,817
Imuris 4 B....3,600
Indios 8 G
Inguaran 9 K
Ipina 9 H
Irapuato 1 K, 9 I....41,339
Iroio 4 L
Irimbo 2 L, 10 I....2,665
Itundujia, Santa Cruz 11 L....3,976
Iturbe 4 L
Iturbide 2 I, 10 H....19,296
Iturbide 9 H....4,594
Iturbide 16 I
Ixcaltepec 10 K
Ixcaquixtla 5 M
Ixcatan 7 H
Ixhuatlan 5 K, 11 I....18,524
Ixmaquilpan 4 K, 10 I....14,388
Ixtaltepec, Asuncion 13 L....6,192
Ixtapalapa (near Mexico, 4 L)....23,553
Ixtlahuaca 3 L, 10 I....17,768
Ixtlahuacan del Rio 8 H
Ixtlan 9 I....14,582
Ixtlan de Juarez 12 L....3,120
Ixtle 9 E
Izamal 16 H....10,117

J

Jacala 4 I, 10 H....5,181
Jacatepec 12 K....443
Jacona 9 I....1,529
Jacuaro 1 L, 9 I
Jala 8 K....7,138
Jalapa 6 L, 12 I....29,933
Jalapa 14 K....9,850
Jalapa de Diaz 13 L....4,028
Jalostotitlan 9 H....12,816
Jalpa de Mendez 14 K....8,400
Jalpan 10 H....37,169
Jalpan 12 L....1,155
Jaltipan 13 K....5,267
Jamay 8 I....7,705
Jamiltepec, Santiago 11 L....3,572
Janos 5 B....1,592
Jaral de Berrio 9 H
Jaral del Progreso 2 K, 9 I....9,550
Jaralito 8 E
Jarocho 7 G
Jataya 6 F
Jaumave 10 G....5,232
Jazminal 9 F
Jerecuaro 2 K, 10 I....21,452
Jerez 8 G
Jesus Carranza 3 K
Jesus Maria 7 H
Jesus Maria (near Aguascaleintes 9 H)....6,334
Jesus Maria (near Atotonilco 9 I)....11,552
Jiliapan 3 I, 10 H
Jilotepec 3 L....16,976
Jilotlan de los Dolores 8 K....8,185
Jimenez 7 E....11,216
Jimenez 9 C....5,748
Jimenez 11 F....3,250
Jimulco 8 F
Jiquipilas 14 L....4,317
Jiquilpan 8 I....14,020
Joaquin 1 K
Joco 4 L
Jocotepec 8 I....12,041
Jojutla 4 M, 10 K....5,178
Jonuta 14 K....5,240
Joya 9 E
Juan Pagaza 4 M
Juarez 9 D....1,256
Juarez....3,587
Juchipila 8 H....9,070
Juchitan de Zaragoza 13 L....13,038
Juchitlan 8 I....5,693
Julie 13 K
Juleaca 10 L
Junco 8 D
Juquila, Santa Catarina 11 L....3,878
Juquila Mixes, San Juan....1,674
Justino 9 H
Justlahuaca 11 L....4,225

K

Kanasin (near Merida 16 H)....2,971
Kantunil 17 H....1,495
Kinchil 16 H....2,195

L

La Ascension (Ascension) 6 B....2,258
La Avena 10 F
La Barca 8 I....19,575
La Bomba 2 A
La Boquilla 7 D
La Calle 1 K, 9 I
La Canada 13 K
La Candelaria 7 G
La Capilla 6 M, 12 K
Lachiquirri, San Jose....1,648
Lachirioag, San Cristobal....1,566
Lachixela 12 L
La Cima 3 L
La Coleta 9 K
La Colorado 8 G....3,210
La Concordia 14 L....5,844
La Cruz 7 D....2,970
La Defensa 6 M
Ladero 2 L
La Dura 5 D
La Florida 5 E
La Goleta 2 L
La Goma 8 F
Lagos 12 K
Lagos de Moreno 9 H
La Grange 10 F
La Griega 2 K
Laguna 6 C
Lagunas 13 L
Laguna Seca 9 G
Lagunilla 4 K, 10 I
Lagunillas 1 L
Lagunillas 9 K
Lagunillas 10 H....4,730
Lagunitas 7 C
La Honda 9 H
La Huacana 9 K....12,733
La Huerta 3 L
La Huerta 6 M
La Independencia 15 L....3,713
Lajas 7 G
La Junta 6 D
La Junta 8 I
La Laja 10 E
Lalava 4 L
La Libertad 15 K....1,455
La Llave 3 K, 10 I
La Llorona 11 F
La Morita 7 D
Lampacitas 9 E
Lampazos de Naranjo 10 E....6,365
La Parada 8 G
La Pata 9 F
La Paz 4 F....10,891
La Piedad 9 I....21,714
La Piedia 12 K
La Pila 9 H
La Polka 14 L
La Quemada 8 H
La Reforma 7 E
La Rosa 5 L, 11 I
Las Adjuntas 2 K
Las Animas 5 M
Las Cruces 2 K
Las Esperanzas 8 D
Las Juntas 9 K
Las Lajas 4 L
Las Minas 6 C....2,178
Las Monjas 8 E
Las Murallas 7 G
Las Olas 7 F
Las Palomas 1 L
Las Palomas 6 B
Las Tablas 10 H
Las Trincheras 4 C
Las Vacas 9 C
Las Varas 5 C
Las Vigas 6 L....3,474
La Trinitaria 14 K....8,610
La Trueba 9 G
La Union 9 K....12,266
Laurel 13 K
La Vega 8 I
La Venta 5 L
La Ventura 9 F
La Vibora 8 E
Lavin 10 G
Lecheria 4 L, 10 I
Lena 3 K
Lena 6 B
Leon 1 I, 9 H....79,789
Leona 9 D
Lerdo (near Torreon 8 F)....16,121
Lerma 15 I
Lerma de Villarda 3 L....16,103
Libres 5 L, 11 I
Limon 6 L
Limones 4 D
Linares 10 F....22,090
Llano 4 C
Llano Grande 7 G
Llano Verde 5 L, 11 I
Llera 10 G....4,151
Loaeza 6 C
Loma 1 A
Loma 10 E
Loma Bonita 12 K
Lomas 4 B
Loreto 3 E
Los Aldamas (Aldamas) 10 E....2,813
Los Amates 3 M
Los Angeles 1 K
Los Cacaos 14 K
Los Corrales 7 F
Los Espinos 1 L
Los Hornos 4 K
Los Hoyos 9 F
Los Lamentos 7 C
Los Lobos 1 K
Los Midanos 6 B
Los Muchachos 9 F
Los Naranjos 12 K
Los Obos 12 K
Los Patos 14 M
Los Pinos 7 F
Los Ramones (Ramones) 10 F....6,870
Los Reyes 4 L
Los Reyes 5 M
Los Reyes 8 I....8,313
Lourdes 9 H
Lucero 6 B
Luis 5 E
Lujan 4 D
Lulu 9 F

M

Macuspana 14 K....19,646
Madadero 6 G
Madera 5 C....3,273
Madero 9 F
Magdalena 4 B....6,200
Magdalenas 14 L....1,222
Magiscatzin 11 G....3,225
Magua 3 K
Maizal 5 E
Majagual 17 I
Maltrata 6 M....3,937
Mama (near Ticul 16 H)....1,351
Mamantel 15 K
Manantiales 5 L
Manto 3 L, 10 I
Manuel 2 K
Manuel 11 G
Manzanilla 8 I....2,267
Manzanillo 7 K....8,172
Mapastepec 14 M....2,486
Mapimi 8 E....16,943
Maravatio 2 L, 10 I....15,794
Maravillas 3 K
Marfil 1 I
Margaritas 14 M....10,207
Mariposa 8 E
Mariscal 10 I
Marquez 3 K
Marquez 7 C
Marte 9 F
Martinez 4 B
Martinez 11 K
Mascota 7 I....12,223
Masiaca 5 E
Matachic 6 D....2,046
Matamoros 4 M, 11 K....34,311
Matamoros 8 F....18,508
Matamoros 9 F
Matamoros 11 E....20,250
Mata Ortiz 6 C
Mategarare 6 E
Matehuala 10 G....24,284
Matias Romero 13 L
Matrimonio 8 E
Maxcanu 16 H....8,397
Mayran 8 F
Maytorena 4 D
Mazamitla 8 I....4,768
Mazapil 9 F....13,180
Mazatan 4 C....873
Mazatlan 6 G....50,569
Medanos 6 B
Medellin 12 K....8,051
Mejia 3 K
Melonar 9 K
Mena 5 L, 11 I
Mena 13 L
Mendez 11 F....2,003
Mendez 11 H
Mendoza 8 G
Menor 9 D
Meoqui 7 D
Mercador 3 K, 10 I
Merida 16 H....91,458
Mesa 10 H
Mesa de Sandia 7 E
Metepec 3 L....14,038
Metepec 11 L
Metztitlan 4 K, 11 I....14,046
Mexicalcingo 3 M....2,061
Mexicali 2 A....14,599
MEXICO 4 L, 10 I....615,367
Mexticacan 8 H....6,874
Mezquital 7 G....6,332
Mezquital del Oro 8 H....3,221
Mezquite 6 B
Mezquite 8 E
Mezquitic 8 G....5,284
Mezquitic 9 H....14,435
Mezquititlan 4 K, 11 I....7,148
Miahuatlan 6 M....1,666
Miahuatlan, San Andres 12 L....4,574
Miasca 6 D
Micos 10 H
Mieleras 8 F
Mier 10 E....7,150
Mier Y Noriega 10 G....1,938
Milpa 10 F
Milpa Alta (near Chalco 4 L)....10,029
Milpillas Chico 7 G
Milpillas Grandes 7 G
Miltepec, Santiago 13 L....847
Mina 10 E....2,370
Mina Mexico 3 L
Minas 10 E
Minas Nuevas 4 D
Minas Nuevas 7 E
Minatitlan 13 K....10,572
Minerva 8 F
Miquihuana 10 G....1,271
Miramar 11 H
Mira Valle 1 K
Misantla 6 L, 12 I....13,956
Mision 4 I....8,397
Mixcoac (near Mexico 4 L)....28,489
Mixtepec 12 L....2,367
Mixtlan 7 I
Mochis 5 E
Mocho 6 C
Mocorito 5 F....24,505
Moctezuma 5 C....3,066
Moctezuma 9 G....7,640
Modesto 6 G
Mogone 13 L
Molcaxac 5 M
Molino 6 M
Molinos 4 M
Molino Sarabia 2 K
Molucox 1 K
Momax 8 H....2,860
Monclova 9 E....14,910
Monte 4 L, 10 I
Monte Cristo 15 K....3,790
Monte Escobedo 8 H....9,564
Montemorelos 10 F....20,905
Monterrey 10 F....98,305
Monterrubio 1 L
Monte Verde 13 K
Morada 7 H
Morales 10 E
Morcillo 7 F
Morelia 1 L, 9 I....68,467
Morelos (near Mexico 4 L)....9,072
Moreno 4 D
Moris 5 D....2,990
Morita 7 E
Morleon 1 K....12,267
Motage 7 H
Motozintla (near Huixtla 14 M)....7,628
Motul 16 H....11,075
Movas 5 D....1,252
Moyahua (near Juchipila 8 H)....8,496
Muchicahue 5 E
Mulato 7 C
Mulege 3 E....9,882
Muller 7 D
Muna 16 H....5,276
Muniz 7 D
Munoz 5 L
Muzquiz 9 D....12,094

N

Nabogame 6 E
Nacajuca 14 K....9,608
Naco 4 B
Nacori Chico 4 C....1,510
Nacozari di Garcia 4 C....4,948
Nadadores 9 E....4,341
Nado 3 K, 10 I
Naica 7 D....655
Namiquipa 6 C....5,387
Nanchi 7 H
Nanteintla 10 L
Napalero 2 K
Napoles 1 I
Naranjo 5 E
Natore 5 D
Nautla 6 K, 12 I....4,680
Nava 9 D....4,340
Navojoa 5 E....18,907
Nazas 8 F....7,524
Necapanapa 5 K, 11 I
Nejapan 11 L....2,473
Neutla 2 K
Nicolas Bravo 7 F
Nieves 8 G....8,097
Nochistlan 8 H....20,849
Nochistlan, Asuncion 12 L....4,149
Noe 8 F
Nogales 4 B....14,589
Nombre de Dios 7 G....8,942
Nonoava 6 E....3,387
Nopala 3 K....5,956
Nopatiro 9 K
Noria 4 C
Noria 6 G
Noria 8 E
Noria de Angeles (near La Honda 9 H)....1,907
Norotes 5 E
Novillero 14 M
Nuevas Casas Grandes 6 C
Nuevo Laredo 10 D....18,996
Nuevo Morelos 10 G
Nuri 5 D....1,364

O

Oaxaca de Juarez 12 L....29,025
Obispo 6 F
Obregon 9 H
Ocampo 5 D....4,071
Ocampo 7 E....5,032
Ocampo 8 E....4,350
Ocampo 9 H....11,077
Ocampo 10 G....2,051
Ochoa 10 E
Ococinco 14 L....5,797
Ocotepec 4 L
Ocotlan 8 I....14,782
Ocotlan 11 K
Ocotlan de Morelos 12 L....3,839
Ocozha 4 K
Ocozocoautla 14 L....5,968
Ocuila 8 F
Ociulan....8,312
Ojapa 13 K
Ojinaga 7 C....9,391
Ojitlan, San Lucas 12 K....8,493
Ojito 6 E
Ojitos 5 B
Ojo Caliente 9 G....12,380
Ojo de Agua 2 K
Ojo de Alamo 7 C
Ojo del Barracho 7 B
Ojo de Liebre 2 D
Ojos Colorados 7 C
Ojos de San Antonio 6 C
Ojuelos 8 G
Ojuelos de Kalisco 9 H....7,456
Olaje 6 G
Olinala 11 K....6,107
Olivar 4 L
Ometepec 11 L....13,319
Ometusco 4 L
Onavas 5 D....825
Onox 17 H
Opal 8 F
Opedepe 4 C....2,887
Opichen (near Maxcanu 16 H)....1,840
Oponguio 1 L
Oputo 5 C....5,768
Oregano 8 F
Orendain 8 I
Organal 12 K
Oriental 5 L, 11 I
Orion 7 E
Orizaba 6 M, 12 K....39,563
Oro 9 F
Ortega 1 L
Ortiz 4 D
Osona 6 G
Ostula 8 K
Otaez 6 F....4,625
Otatitlan 6 F....2,560
Oton 5 L
Otumba 4 L....3,215
Overton 7 D
Oxchuc 14 L....2,650
Oxkutzcab 16 I....4,277
Ozuluama 11 H....5,521
Ozumba 4 M....5,684
Ozumbilla 1 K, 9 I

P

Pacayal 14 M
Pacheco 8 G
Pachuca 4 K, 11 I....46,845
Packard 2 A
Padilla 11 G....4,862
Paguighique 6 D
Palau 9 D
Palenque 15 K....1,291
Palizada 14 K....3,745
Palmillas 3 K
Palmillas 10 G....697
Palmira 8 E
Palomares 13 L
Palos Blancos 5 F
Palo Verde 1 K
Panaba 17 H....1,136
Panalachic 6 D
Panales 2 K
Panillo 5 K
Panindicuaro 1 L, 9 I....9,931
Panuco 7 F....4,684
Panuco 8 G....1,827
Panuco 9 E
Panuco 11 H....18,609
Panzacola 5 L, 11 I
Papantla 6 K, 11 I....34,870
Papasquiaro 7 F
Paracho 9 I....5,664
Paracuaro 8 I....7,745
Paraiso 14 K....8,108
Paraje Seco 7 E
Paramo 6 D
Parangaricutiro 9 I....4,614
Paranguitiro 1 I
Paras 10 E....1,851
Paredon 9 E
Paredones 2 A
Parian 12 L
Parnaso 7 I
Parral (Hidalgo del Parral) 7 E....17,891
Parras F....16,826
Parres 4 M
Parrilla 8 G
Parrita 6 C
Pasaje 8 F
Paso del Macho 12 K....8,909
Paso del Toro 12 K
Paso de Sotos 8 H....9,221
Pastor 4 M
Pastora 10 H....1,780
Pascualitos 2 A
Pastelera 8 G
Patos 7 F
Patzcuaro 1 L, 9 I....[illegible]
Paula 4 L, 10 I
Payo Obispo 17 K....3,710
Pearson 6 C
Pedriceena 8 F....7,206
Pedrito 9 H
Pedro Verdes 5 E
Pena Prieta 9 H
Penjamillo 1 K....11,511
Penjamo 1 K, 9 I....44,939
Penoles 7 F
Penuelas 9 H
Peon 4 D
Perez 5 L
Periban 8 I....4,519
Peronal 8 E
Perote 6 L....10,836
Pesqueira 4 C
Pesqueria Chica 10 F....3,634
Petatlan 9 L
Peto 16 I....5,563
Peyotes 9 D
Picacho 7 C
Pich 16 I
Pichachic 6 D
Pichucalco 14 K....7,502
Piedra 4 D
Piedras de Lumbre 8 E
Piedras Negras 9 D....16,934
Piedras Negras 12 K
Pihuamo 8 I....8,518
Pijijiapam 14 M....4,250
Pilares de Nacozari (near Nacozari 5 C)....3,140
Pimas 4 D
Pimentel 3 M, 10 K
Pinal 5 M, 11 K
Pinale 6 C
Pino 6 L, 12 I
Pinos 9 H....18,719
Pinotepa de Don Luis....1,995
Pisaflores 10 H....10,046
Pitahaya 4 D
Pitiquito 3 B....2,602
Pizandaro 8 K
Pizarro 6 L
Placeritos de Nacozari 5 C
Plateado 8 H....2,988
Platon Sanchez 11 H....5,729
Playas 8 D
Pluma Hidalgo 12 L....1,765
Poanas 8 G....5,815
Poblazon 9 G
Pochintoc 5 L
Pochutlan 12 M
Pochutla, San Pedro 12 M....6,139
Pocito 10 G
Polotitlan 3 K....3,189
Pomaro 8 K
Pomoca 2 L
Pomona 9 F
Poncitlan 8 I....8,020
Popolo 4 K
Potlam 4 D....2,170
Potrero 9 G
Poza 4 C
Pozo Acuna 9 H
Pozole 6 G
Pozos 10 H....5,990
Presa 3 L
Presa 8 D
Presidio 6 G
Presita 10 F
Prieto 3 K
Progreso 3 L
Progreso 9 D....3,9[illegible]
Progreso 16 H....11,061
Puebla 5 M, 11 K....111,712
Pueblo Nuevo 7 G....5,709
Pueblo Nuevo 14 M....2,235
Pueblo Nuevo, Solistahuacan....4,326
Pueblo Viejo 14 L....9,473
Puentle de Ixtla 3 M, 10 K....4,703
Puerto 4 C
Puerto de Justo 7 E
Puerto de Vallarta 7 I....4,574
Puerto Isabel 2 A
Puerto Mexico (Coatzocoalcos) 13 K....7,627
Puerto Morelos 17 H
Pulpito 7 D
Pungarabato 10 K....10,503
Punta 9 H
Punta Delgada 12 I
Punta Prieta 2 D
Purepero 9 I....10,210
Purification 7 I....13,997
Purisima 10 H
Purisima del Rincon (Rincon) 9 H....9,687
Puruandiro 1 L, 9 I....35,290
Purungueo 9 K
Put 16 I
Putla, Villa Guerrero 11 L....7,812

Q

Quechula 14 L....103
Quelite 6 G
Queretaro 2 K, 10 I....72,632
Querobabi 4 C
Quila 6 F
Quintero 10 G....2,965
Quiriego 5 D....3,568
Quirio 2 L
Quitobaquita 3 A
Quitupan 8 I....7,537

R

Ramon 4 M
Ramones (Los Ramones) 10 F....6,870
Ramos Arizpe 9 F....13,545
Rancheria 6 B
Ranchito 5 G
Rancho Nuevo 9 E
Rayon 10 H....3,011
Rayones 10 F....3,212
Real del Castillo 1 A
Real Morelos 6 E
Real Yoquivo 5 D
Reata 9 E
Redo 6 G
Redondeado 6 E
Redondo 1 A
Refugio 8 G
Remedios 6 F
Retes 5 F
Reynosa 11 E....10,001
Riba 5 C
Rincon 7 E
Rincon (Purisima del Rincon) 9 H....9,687
Rinconada 5 M
Ronconcillo 2 K
Rincon de Romos 9 H....6,466
Rio Bravo 11 E
Rio Chico 7 G
Rio Florido 7 E
Rio Grande 8 G....13,035
Rio Panuco 11 H
Rio Verde 10 H....19,888
Riqueza 13 L
Rivas 8 F
Rivera 1 K, 9 I
Roca 9 E
Rodeo 7 F....7,240
Rodriquez 10 E
Rodriquez Clara 13 K
Roma 12 I
Romana 9 D
Romero Rubio 9 E
Rosa 9 D
Rosal 4 K
Rosales 6 F
Rosales 9 D....2,600
Rosa Morada 7 H....5,761
Rosario 1 B
Rosario 7 E (El Rosario)....1,112
Rosario 7 G....23,675
Rosendo Marquez 5 M
Roseta 7 H
Rosillo 11 G
Rosita 9 D
Rubin 6 L
Rucio 10 F
Ruiz 7 H
Rusio 5 C

S

Sabana 14 K
Sabinal 6 B
Sabinas 9 D....13,147
Sabinas Hidalgo 10 E....7,099
Sacalum (near Muna 16 H)....1,566
Sacramento 8 F....1,086
Sahuaripa 5 C....4,230
Sahuayo 8 I....15,793
Salamanca 1 K, 9 I....30,794
Salas 6 D
Salazar 3 L
Salina Cruz 13 L....7,471
Salinas 9 G....5,773
Salinas Victoria 10 E....4,100
Salitrera 2 K
Saltillo 9 F....60,705
Salto de Agua 14 K....2,144
Salvador 8 K
Salvatierra 2 K....32,558
Samalayuca 6 B
San Agustin 3 M
San Agustin Tlaxiaca 4 L, 11 I....7,419
San Agustin 10 K
San Andres 5 M
San Andres 6 D....3,561
San Andres 6 F
San Andres del Teul 8 G....2,850
San Andres Tuxtla 13 K....21,773
San Angel (near Mexico 4 L)....19,817
San Antolin 14 L
San Antonio 2 L
San Antonio 4 G....3,881
San Antonio la Isla 4 M....2,184
San Antonio 9 K
San Antonio 11 H....1,808
San Bartolo 8 F....3,928
San Bartolo 9 H
San Bartolome 14 L....5,148
San Bartolo Tutotepec 5 K, 11 I....8,771
San Benito 6 F
San Benito 14 M
San Bernardo 7 E....3,762
San Blas 7 H....5,504
San Buenaventura 6 C
San Carlos 9 C
San Carlos 10 F....6,388
San Carlos 14 L....2,794
San Cayetano 7 G
Sanchez 6 D
Sanchez 6 M
San Ciro 10 H....5,757
San Cristobal 2 K
San Cristobal 12 K....5,894
San Cristobal 14 L....15,329
San Diego 6 F
San Diego de la Union (near San Felipe 9 H)....13,762
San Dimas 6 G....5,107
San Felipe 2 B
San Felipe 9 H
San Felipe 15 K
San Felipe del Progreso....[illegible]
San Fernando 2 C
San Fernando 7 D
San Fernando 11 F....5,900
San Francisco 3 L
San Francisco de los Adame 9 H....2,602
San Francisco 10 F
San Francisco de Conchos 6 D....2,766
San Francisco del Rincon 1 I, 9 H....21,776
San Francisco Motozintla 14 M....7,628
San Gabriel 8 I....10,776
San Geronimo 13 L
San Gil 9 H
San Ignacio 5 E
San Ignacio 6 G....14,086
San Ignacio 10 E
San Isidro 6 D
San Isidro 8 F
San Jeronimo de Juarez 10 L
San Joaquin 4 L
San Jose 4 M
San Jose 7 E
San Jose 8 I
San Jose de Gracia 6 D
San Jose de Gracia 8 H....2,101
San Jose de la Isla (near Zacatecas 8 G)....1,707
San Jose de las Delicias 5 E
San Jose de las Piedras 8 D
San Jose de Cabo 4 G....4,938
San Jose de los Rusia 11 G
San Juan 6 G
San Juan 10 I
San Juan de Atlan 3 K
San Juan de Guadalupe 8 F....5,424
San Juan de la Vaga 2 K, 9 I
San Juan del Mezquital 8 F....4,946
San Juan de los Lagos 9 H....12,930
San Juan de los Llanos....34,513
San Juan del Rio 3 K, 10 I....40,201
San Juan del Rio....7,379
San Juan Evangelista 13 K....10,596
San Juan Nepomuceno 6 E
San Juan Peyotan 7 H
San Juan Pinas 11 L
San Lorenzo 4 B
San Lorenzo 4 L
San Lorenzo 6 F
San Lucas 4 L
San Lucas 7 G
San Lucas 8 H
San Lucas 14 L
San Luis Acatlan 11 L....6,605
San Luis de la Loma 9 L
San Luis de la Paz 10 H....21,483
San Luis del Cordero 7 F
San Luis Potosi 9 H....68,157
San Marcos 5 L, 11 I
San Marcos 7 I....3,834
San Marcos 10 L....11,835
San Marcos 13 K
San Martin 4 L
San Martin 6 E
San Martin 11 H....8,332
San Martin 12 L
San Martin Hidalgo 8 I....12,748
San Miguel 4 D
San Miguel 8 E
San Miguel Allende (Allende) 2 I, 9 H....35,288
San Miguel Cozumel (Cozumel 17 H)....1,669
San Miguel del Mezquital 8 F....3,660
San Miguel del Sauz 8 D
San Miguel el Alto (near Arandas, 9 H)....13,744
San Nicolas 7 F
San Nicolas 11 F....1,047
San Nicolas 13 L
San Nueva Canon 6 E
San Pablo 3 K
San Pablo 6 D
San Pedrito 12 K
San Pedro 4 L
San Pedro 7 B
San Pedro 8 F....51,464
San Pedro 9 F
San Pedro 10 F
San Pedro del Gallo 7 F....1,386
San Pedro Jicora 7 G
San Rafael de Abajo 1 B
San Rafael 6 F
San Rafael 9 F
San Rafael 9 H
San Ramon 13 L
San Sebastian 7 I....7,127
San Sostenes 7 C
Santa Ana 4 B....5,192
Santa Ana 5 L
Santa Ana 8 I
Santa Barbara 4 B
Santa Barbara 7 E....10,519
Santa Catalina 4 M
Santa Catarina 10 H....3,056
Santa Catarina 14 L....2,860
Santa Catarina (near Monterrey 10 F)....3,410
Santa Catarino 4 G
Santa Clara 9 I....10,942
Santa Clara 16 H
Santa Cruz 4 B....946
Santa Cruz 4 L
Santa Cruz 6 F
Santa Cruz 7 E
Santa Cruz 10 L
Santa Cruz de Bravo 17 I....2,25[illegible]
Santa Elena 3 K
Santa Elena 8 D
Santa Elena 9 F
Santa Elena 15 L
Santa Elena 16 I....1,327
Santa Eulalia 7 D....5,254
Santa Fe 3 M
Santa Inez Ahuatempan 5 M
Santa Isabel 6 D....3,871
Santa Lucrecia 13 K....3,553
Santa Margarita 2 D
Santa Maria Cuevas 6 D
Santa Maria del Oro 7 H....8,669
Santa Maria de los Angeles 8 I....5,241
Santa Maria del Rio 10 H....16,053
Santa Mario Tepeji 4 K....4,526
Santa Rita (near Pinos 9 H)....3,887
Santa Rita 10 F
Santa Rosa 2 K
Santa Rosa 4 D
Santa Rosa 14 L
Santa Rosalia 3 D
Santa Rosalia 6 D
Santa Rosalia (Camargo) 7 D....14,995
Santa Sofia 6 B
Santa Teresa 7 H
Santa Teresa 11 F
San Telmo 1 B
Santiago 4 G....3,018
Santiago 6 F
Santiago 7 G
Santiago Ixcuintla 7 H....17,850
Santiago Papasquiaro 7 F....16,330
Santiaguito 12 L
San Tiburcio 9 G
Santini 4 E
Santo Domingo 1 B
Santo Tomas 1 A
Santo Tomas 6 D....1,582
San Vicente 4 L
San Vicente 4 M
San Vicente Tancuayalab 9 G....3,231
Sanz 5 L, 11 I
Sapello 6 B
Sariat 14 K
Sauceda 9 E
Saucillo 7 D....5,151
Saucito 7 C
Sauz 6 C
Sayula 3 K....3,301
Sayula 8 I....12,034
Sayula 14 L....1,006
Seiba Playa 15 I
Selva 4 C
Senguio 2 L....6,034
Sesecapa 14 M
Seye (near Acanceh 16 H)....3,636
Sierra Mojada 8 E....3,776
Sierra Pinta 3 B
Signoret 5 M
Sihuatlan 7 I
Silacoyoapam 11 L....4,969
Silao 1 K, 9 H....26,939
Simojovel 14 L....7,661
Sinaloa 5 E....27,763
Sinochac 15 I
Sisoguichic 6 D
Soberon 9 G
Sola de Vega 12 L....6,728
Soledad 12 K....2,298
Soledad de Doblado 12 K....16,661
Soledad Diez Gutierrez (Diez Gutierrez) 9 H....5,510
Soltepec 5 L
Sombrerito 3 E
Sombrerete 8 G....15,637
Somorriel 4 L
Sonoyta 3 B
Soteapan 13 K....3,667
Soto la Marina 11 G....3,198
Sototlan 5 K
Sotuta 16 H....5,865
Soyapa 5 D....1,427
Soyatita 6 F
Soyupa 6 F
Suaqui de Batuc 5 C....1,739
Suchil 6 M, 11 K
Suchil 8 G....6,246
Suchistepec 12 L
Sultepec 3 M....13,748
Summit 6 B
Susticacan 8 G....[illegible]
Symon 8 F

T

Tacahuichic 6 E
Tacambaro 9 K....30,264
Tacotalpa 14 K....8,136
Tacuba (near Mexico 4 L)....[illegible]
Tacubaya (near Mexico 4 L)....57,129
Tacupeto 5 D....1,542
Tahdziu (near Peto 16 I)....1,298
Tahmek (near Hocaba 16 H)....1,712
Tahuehueto 6 F
Talpa de Allende 7 I....9,245
Tamarindo 12 I
Tamasopo 10 H
Tamaya 2 K
Tamazula 6 F....8,166
Tamazula de Gordiano 8 I....15,748
Tamazulapam 11 K....3,519
Tamazunchale 11 H....21,414
Tamiahua 11 H....12,633
Tampacan 11 H....4,069
Tampamolon 11 H....1,817
Tampico 11 H....94,667
Tampico Alto (part of Tampico 11 H)....6,172
Tancanhuitz 11 H....4,941
Tancayalab 11 H
Tancitaro 9 K....10,021
Tancoco 11 H....3,808
Tancoyol 10 H
Tangancicuaro 9 I....10,917
Tanlajas 11 H....2,997
Tanque 8 D
Tanque Alvaro 8 D
Tanques 6 F
Tantima 11 H....5,379
Tantoyuca 11 H....19,989
Tapachula 14 M....26,469
Tapalpa 8 I....7,287
Tapia 4 D
Tapias 6 F
Tarach 5 D
Tarandacuao 2 L....3,222
Taretan 9 I....6,076
Tariacuri 1 L
Tarimbaro 1 L
Tarimoro 2 K....11,917
Tatetla 4 M
Taviche 12 L
Taxco de Alvcon 3 M, 10 K....19,040
Taxicoringa 7 G
Teabo (near Oxkutxcab 16 I)....3,092
Teapa 14 K....8,566
Tecali....22,851
Tecalitlan 8 I....7,763
Tecamachalco 5 M....40,492
Tecamatl 4 K
Tecate 1 A....1,016
Techaluta 8 I....3,170
Tecoac 5 L
Tecoh 16 H....5,718
Tecolutla 6 K, 12 I....2,718
Tecomavaca 12 K....715
Tecorato 5 E
Tecorichic 6 E
Tecoripa 4 D
Tecpan de Galeana 10 L....15,291
Tecpatan 14 L....1,666
Tecuala 7 H....9,531
Tecuanapa 11 L
Tedzidz 16 H
Tehuacan 6 M, 11 K....84,004
Tehuantepec 13 L....9,714
Tehueco 5 E
Tehuitzingo 5 M, 11 K
Tejamen 7 F
Tejolochachic 6 D
Tekax 16 I....8,976
Tekit (near Ticul 16 H)....2,814
Telcruz 7 I
Tellez 4 L, 11 I
Teloloapan 10 K....34,862
Temapache 11 H....11,836
Temascalapa 4 L....7,545
Temascaltepec 3 M....5,810
Temax 16 H....6,211
Temoaya 4 K....9,933
Temoichic 6 D
Temores 5 E
Temosachic 6 C....6,975
Temozon (near Abala 16 H)....3,099
Tempoal 11 H....14,048
Tenabo 15 I....2,996
Tenamaxtlan (near Ayutla 7 I)....4,893
Tenancingo 3 M....13,568
Tenango 3 M, 10 K....11,638
Tenango del Aire 4 M....1,215
Tenango Tepeci 11 K....2,231
Tenerago 7 G
Tenextepango 4 M
Tenosique 15 K....3,715
Teocalco 4 K
Teocaltiche 8 H....17,063
Teocelo 6 L, 12 I....5,927
Teojomulco, Santo Domingo....1,617
Teoloyucan 4 L....4,116
Teotihuacan (near Otumba 4 L)....5,200
Teotilalpam, San Andres....1,494
Teotlaxco 12 K
Tepalcatepec 8 K....3,668
Tepanco 5 M
Tepatitlan de Morelos 8 I....34,669
Tepeaca 5 M, 11 K....41,848
Tepechitlan 8 H....8,428
Tepecoacuilco de Trujano 10 K....13,166
Tepehuacan de Guerrero....9,057
Tepehuanes 7 F....12,093
Tepeji del Rio 3 L....8,222
Tepejojuma 4 M, 11 K
Tepetitlan 3 L....3,801
Tepetongo 3 L
Tepetongo 8 H....6,235
Tepetzintla 11 H....4,453
Tepexi....39,135
Tepeyahualco 5 L
Tepezala 9 H....3,740
Tepic 7 H....28,784
Teposcolula, San Juan 11 K....2,097
Tequila 8 H....12,394
Tequisistlan 12 L....1,119
Tequisquiapan 2 I, 9 H
Terrazas 6 C
Teruel 4 M, 11 K
Tesechoacan 12 K....8,647
Tesia 5 E
Tetapan 8 I
Tetecala 3 M, 10 K....2,178
Tetecalita 4 M
Tetela 5 L, 11 I....38,710
Tetepango 4 K....6,777
Tetitlan 7 H
Tetiz (near Hunucma 16 H)....1,627
Tetla 4 L....4,035
Tetlapayac 4 L
Teul 8 H
Texcoco 4 L, 11 I....18,880
Textla 10 L
Texupilco 3 M
Teziutlan 6 L, 11 I....33,586
Tezompan 6 L
Tezonapa 6 M
Tezontepec 4 K....2,876
Tianguistengo 4 K, 11 I....11,826
Ticul 16 H....9,351
Ticuman 4 M
Tierra Blanca 2 I....5,140
Tierra Blanca 12 K....11,185
Tierra Nueva....4,843
Tihuatlan 5 K, 11 I....5,422
Tijuana 1 A....500
Tila 14 L....7,066
Tilantongo, Santiago....3,668
Tilapan 13 K
Tinajas 10 F
Tinajas de Encinillas 8 D
Tinguindin 8 I....9,600
Tinum 17 H....1,817
Tixa, San Miguel....1,478
Tixkokob 16 H....7,146
Tixtla de Guerrero 10 L....9,932
Tizaco 6 L
Tizapan el Alto (near Manzanilla 8 I)....7,694
Tizimin 17 H....5,978
Tlacolula de Matamoros 12 L....6,112
Tlacolulan 6 L....5,389
Tlacotalpam 12 K....10,137
Tlacotepec 5 M....11,568
Tlahualilo 8 E
Tlahuiltoltepec, Santa Maria....3,232
Tlajomulco (near Guadalajara 8 I)....14,944
Tlalchapa 10 K....7,031
Tlalcozautitlan 10 K
Tlalmanalco 4 L....6,020
Tlalnepantla 4 L....10,000
Tlalpam (near Mexico 4 L)....10,541
Tlalpujahua 3 L....19,628
Tlaltizapan 4 M....3,390
Tlancualpican 11 K
Tlapa 11 K....7,994
Tlapacoyan 6 L, 12 I....7,547
Tlapacoyan, Santa Ana....2,176
Tlatlauquitepec 6 L....22,519
Tlatlaya 3 M....12,7[illegible]
Tlaxcala 5 L, 11 I....6,00[illegible]
Tlaxco 5 L....11,06[illegible]
Tlaxiaco 11 L....9,68[illegible]
Tlayacapan 4 M....3,15[illegible]
Tlazoyaltepec, Santiago....[illegible]
Todos Santos 4 G
Toledo 5 D
Toliman 8 I
Toliman 10 H
Tolosa 9 H
Toluca 3 L, 10 I....[illegible]
Tomatlan 7 I....7,921
Tomatlan 8 K....1,937
Tomellin 12 K
Tonala (near Guadalajara 8 I)....[illegible]
Tonala 13 K
Tonala 14 L....[illegible]
Tonichi 5 D
Topia 6 F....[illegible]
Topo 10 E
Topolobampo 5 F
Torin 4 D
Toro 4 L, 10 E
Torreon 8 F....[illegible]
Torres 4 D
Tortugas 5 K
Totatiche 8 H....[illegible]
Totatlan 8 I
Trancas 7 C
Trancoso 8 G
Trasquila 9 D
[illegible] 4 M
Tres Castillos 7 C
Tres Jaqueyes 5 M
Tres Marias 4 M
Tres Mezquites 1 K
Tres Valles 12 K
Trevino 9 E
Trinidad 1 I
Trinidad 5 D
Triunfo 4 G
Tropico de Cancer 9 G
Troya 7 E
Tubacas 4 D
Tubutama 4 B....1,740
Tufanito 5 D
Tuito 7 I
Tula 10 G....[illegible]
Tula de Allende 3 K, 10 I....11,962
Tulancingo 4 K, 11 I....15,937
Tultenango 3 L
Tumbala 14 L....[illegible]
Tunillas 1 K
Tunkas 16 H....1,566
Turicachi 5 B
Turicato 9 K
Tutuaca 5 D
Tututepec 11 L....[illegible]
Tuxcacuesco 8 I....4,117
Tuxcueca....1,363
Tuxpan 2 L....[illegible]
Tuxpan 6 I, 11 H....[illegible]
Tuxpan 7 H....8,654
Tuxpan 8 I....7,528
Tuxtilla 12 K....1,009
Tuxtla 14 L....14,470
Tuxtla Chico 15 M....9,971
Tzucacob 16 I....1,558

U

Uayamen 16 I
Ubero 13 L
Uman 16 H....[illegible]
Union [illegible]
Union de Tula 7 I....8,123
Union Hidalgo 13 L....3,953
Ures 4 C....6,354
Uria 6 G
Urique 5 E....4,08[illegible]
Urrutia 6 B
Uruachic 5 D....[illegible]
Uruapan 9 I....[illegible]

V

Vaca 5 E
Vado de Piedra 6 B
Valderrain 4 D
Valerio 6 D
Valladolid 17 H....12,623
Valle 8 I
Vallecillo 10 E
Vallecitos 1 A
Valle de Bravo 10 K....6,478
Valle de Santiago 1 K, 9 I....[illegible]
Valle Rosa 6 E
Valparaiso 8 G....[illegible]
Vanegas 9 G
Varadero 17 I
Vega 4 C
Velardena 8 F
Velasco 5 L
Velasco 11 H
Veloz 4 L
Venado 9 G....[illegible]
Venta del Aire 3 L
Ventoquipa 5 L
Ventura 9 H
Venus 9 F
Veracruz 12 I....58,2[illegible]
Verdura 5 F
Veta Grande (near Zacatecas 8 G)....[illegible]
Viborillas 3 K
Vicam 4 D
Victoria (Cuidad Victoria 10 G)....[illegible]
Victoria 10 H
Viejo 4 C
Viesca 8 F....[illegible]
Vigia 5 B
Vigia Chico 17 I
Villa Ahumada 6 C
Villa Allende (Allende) 7 E....9,041
Villa Alta 12 L....1,485
Villa Cardenas (Cardenas) 14 K....13,044
Villachuato 1 K
Villa Corona 7 G....5,228
Villa Coronado 7 E....2,280
Villa de Arriaga 9 H....7,098
Villa de Carbonera 10 H (Carbonera) 10 H....2,700
Villa de Cos 9 G....6,012
Villa de Guadalupe 9 G....7,0[illegible]
Villa de Guerrero (Guerrero) 11 H....5,764
Villa de la Palma 10 H
Villa del Carbon 3 L....8,707
Villa del Refugio 8 H....6,793
Villa de Meoqui....5,256
Villa de Pozos 9 H....4,470
Villa de Ramos 9 G....5,257
Villa de Reyes 9 H....8,992
Villa Escobedo 7 E....5,251
Villa Garcia 9 H....10,820
Villegas 8 I
Villa Gonzalez 6 B....3,074
Villagran 10 F....7,970
Villa Hermosa 14 K....16,000
Villa Hidalgo 2 L
Villa Juarez 8 F
Villa Juarez 10 F
Villaldama 10 E....9,874
Villalobos 1 K
Villa Madero 1 L, 9 I
Villa Madero 7 F
Villa Nueva 8 H....[illegible]
Villar 10 G
Villarhuato 9 I
Villasenor 1 K, 9 I
Villa Victoria 3 L....12,248
Villa Zaragoza (Zaragoza) 7 D....[illegible]
Vista 3 M
Vito 4 L

W

Willard 4 C

X

Xal 16 I
Xcalak 17 K
Xicalango 15 K
Xicohtencatl 11 G....4,363
Xilitla 10 H....16,[illegible]
Xochimilco (near Mexico 4 L)....27,391
Xoconoxtle 7 G
Xonocatlan....5,271
Xoxocotlan, Santa Cruz....2,295
Xoxtla 5 L

Y

Yahualica 8 H....14,453
Yajalon (near Tumbala 4 L)....4,200
Yautepec 4 M....3,553
Yautepec 12 L....3,259
Yavaros 5 E
Yepachic 5 D
Yerbanis 8 F
Yermo 8 E
Yobain 16 H....1,101
Yolox, San Pedro....1,955
Yoquivo 6 E
Yosondua, Santiago....3,474
Yucupataro 9 K
Yucuxaco, San Pedro Martir....[illegible]
Yurecuaro 9 I....9,705
Yuriria 2 K....23,823

Z

Zacapoaxtla 6 L....37,410
Zacapu 1 L, 9 I....13,882
Zacatecas 8 G....18,174
Zacatlan 5 L, 11 I....77,244
Zacatosa 8 E
Zacoalco de Torres 8 I....14,548
Zacualpan 3 M....12,045
Zacualtipan 4 K, 11 I....8,508
Zamora 9 I....23,575
Zape 7 F
Zapopan (near Guadalajara 8 I)....14,733
Zapotani 7 H
Zapotanito 7 H
Zapotillo 5 F
Zapotitlan 11 K
Zapotitlan, Lagune
Zapotlanejo 8 I
[illegible]
Zaragoz[illegible]
Zaragoz[illegible]
Zarago[illegible]
Zarag[illegible]
Zara[illegible]
Zava[illegible]
Zazr[illegible]
Zem[illegible]
Zc[illegible]

CENTRAL AMERICA
STATUTE MILES
0 10 20 30 40 50 75 100
KILOMETERS
0 20 40 60 80 100 120 140 160
© GEOGRAPHICAL PUBLISHING CO., CHICAGO
ATLANTIC OCEAN
CARIBBEAN SEA
PACIFIC OCEAN
MEXICO
GUATEMALA
BRITISH HONDURAS
HONDURAS
NICARAGUA
COSTA RICA
PANAMA
JAMAICA
Kingston
Montego Bay
Ewarton
Black River
SOUTH NEGRIL PT
PORTLAND PT
PORTLAND ROCK
PEDRO CAYS
SWANS ID
BAY ISLANDS
ROATAN ID
GUANAJA ID
UTILA ID
C. HONDURAS
C. CAMERON
C. GRACIAS A DIOS
Cracias a Dios
MOSQUITO CAYS
PROVIDENCE ID. (COLOMBIA)
ST. ANDREWS ID. (COLOMBIA)
COURTOWN CAYS
CAYOS DE ALBUQUERQUE
MAN OF WAR CAYS
KING CAYS
PEARL CAYS
LIT CORN I
GREAT CORN I
DEER I.
MONKEY PT
Matina Bay
MOSQUITO GULF
GULF OF DARIEN
GULF OF PANAMA
PERLAS ISLANDS
SAN BLAS MTS
CANAL ZONE
Panama
Colon
Balboa
Chagres
Gatun Lake
Tegucigalpa
San Salvador
Managua
Nicaragua
Granada
Bluefields
San Jose
Cartago
Comayagua
Belize
Guatemala
Cojutepeque
San Miguel
Sonsonate
Santa Ana
Quezaltenango
Totonicapan
Coban
Chiquimula
Puerto Barrios
Livingston
Puerto Cortez
Tela
Ceiba
Trujillo
Puerto Limon
Limon
Bocas del Toro
Almirante
Chiriqui Grande
David
Colombia
South America
Gulf of Fonseca
Gulf of Nicoya
Gulf of Chiriqui
Bay of Culebra
Coronado Bay
Gulf of Darien
Gulf of Mexico
Lake Izabal
Lake Managua
Lake Nicaragua
Lake Gatun
Lake Bay
Lake Chiriqui
Lake Yojoa
Lake Petén Itzá
Lake Atitlan
Lake Amatitlan
Lake Ilopango
Lake Cocibolca
Lake Tacarigua


ANIMATED MAP
OF
SASKATCHEWAN
The Artist suggests
good sport.
N. W. T.
Hoydminster
North Battleford
Prince Albert
Saskatoon
Canora
Kamsack
Yorkton
Melville
REGINA
Moose Jaw
Swift Current
Maple Creek
Weyburn
Estevan
U. S. A.
ANIMATED BY ARTHUR EDWARD ELIAS

NORTHWEST TERR.
Ft. Smith
Ft. Vermilion
McMurray
Peace River
Grande Prairie
Athabaska
EDMONTON
Jasper
Wainwright
Red Deer
Drumheller
Banff
Calgary
Medicine Hat
Lethbridge
Cardston
ANIMATED MAP
OF
ALBERTA
The Artist suggests
good sport.

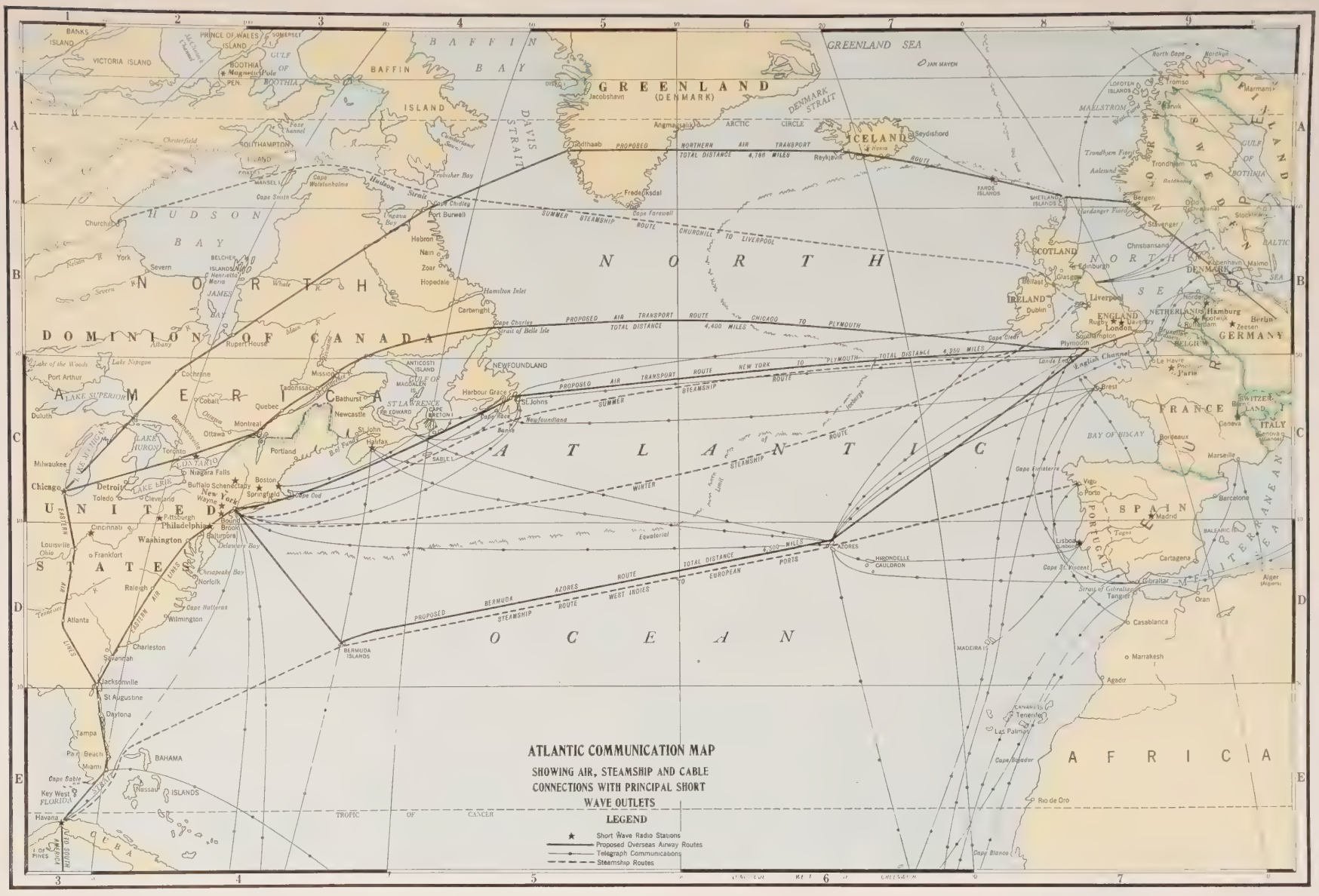
ATLANTIC COMMUNICATION MAP
SHOWING AIR, STEAMSHIP AND CABLE CONNECTIONS WITH PRINCIPAL SHORT WAVE OUTLETS
LEGEND
Short Wave Radio Stations
Proposed Overseas Airway Routes
Telegraph Communications
Steamship Routes
GREENLAND (DENMARK)
ICELAND
DOMINION OF CANADA
UNITED STATES
ATLANTIC OCEAN
NORTH SEA
EUROPE
AFRICA
PANAMA CANAL

PACIFIC COMMUNICATION MAP
SHOWING AIR, STEAMSHIP AND CABLE CONNECTIONS WITH PRINCIPAL SHORT WAVE OUTLETS
LEGEND
Short Wave Radio Stations
Telegraph Communications
Steamship Routes
UNION OF SOCIALIST SOVIET REPUBLICS
ALASKA
DOMINION OF CANADA
UNITED STATES
PACIFIC OCEAN
AUSTRALIA
NEW ZEALAND
SOUTH AMERICA
PANAMA CANAL

ANIMATED MAP
OF
MANITOBA
The Artist suggests
good sport.
ANIMATED BY ARTHUR EDWARD ELIAS
HUDSON BAY
Churchill
Port Nelson
ONTARIO
LAKE WINNIPEG
Lake Manitoba
Lake Winnipegosis
Dauphin
Brandon
Portage la Prairie
WINNIPEG
St Boniface
Selkirk
Flin Flon
The Pas
MANITOBA
SASKATCHEWAN

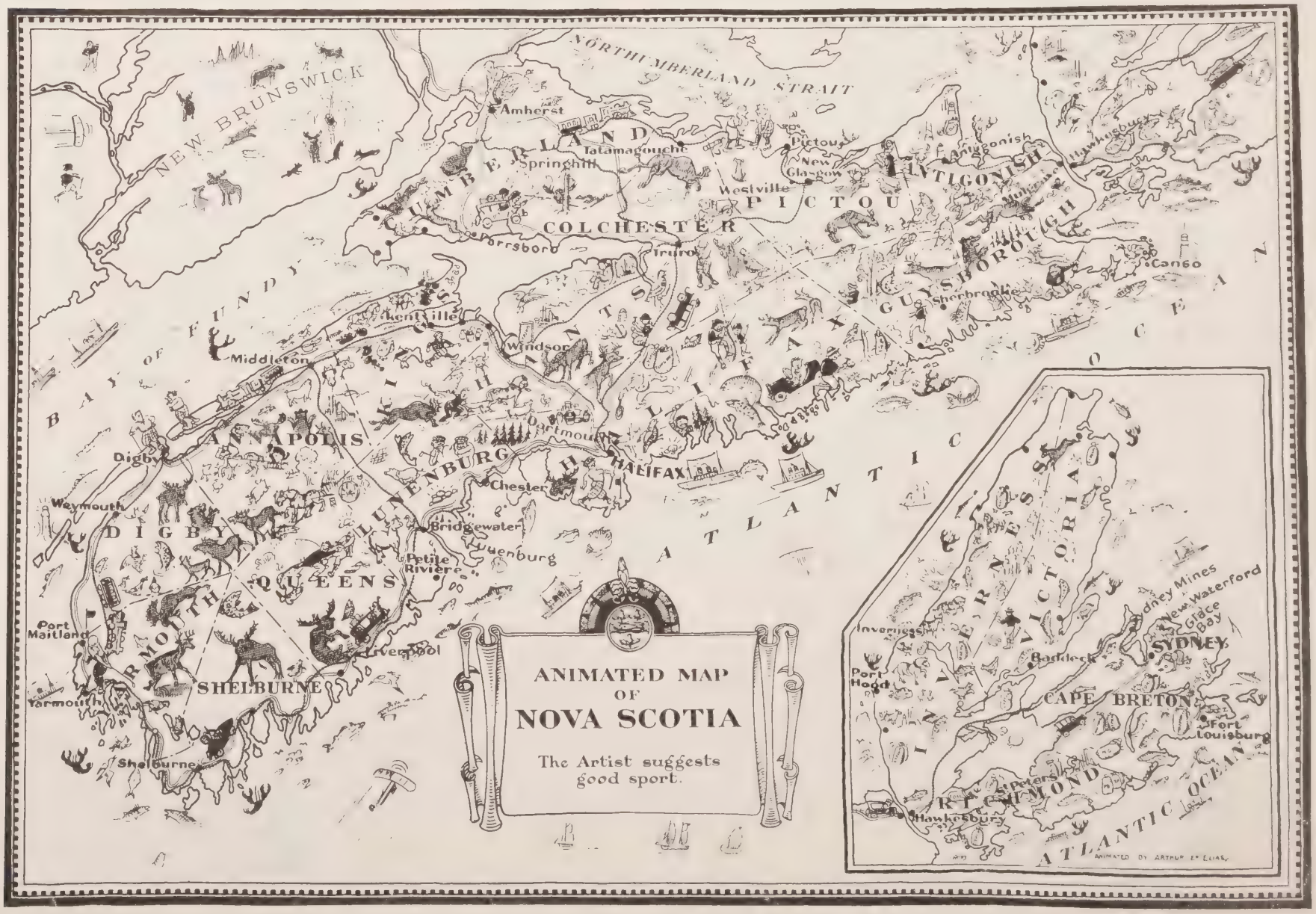
ANIMATED MAP
OF
NOVA SCOTIA
The Artist suggests
good sport.
NEW BRUNSWICK
NORTHUMBERLAND STRAIT
BAY OF FUNDY
ATLANTIC OCEAN
Amherst
CUMBERLAND
Tatamagouche
Springhill
Pictou
New Glasgow
Westville
PICTOU
ANTIGONISH
Antigonish
Hawkesbury
COLCHESTER
Parrsboro
Truro
Canso
Sherbrooke
GUYSBOROUGH
Kentville
Windsor
HANTS
HALIFAX
Dartmouth
Middleton
ANNAPOLIS
Digby
LUNENBURG
Chester
Bridgewater
Lunenburg
Petite Riviere
Weymouth
DIGBY
QUEENS
YARMOUTH
Port Maitland
Liverpool
SHELBURNE
Yarmouth
Shelburne
INVERNESS
VICTORIA
Sydney Mines
New Waterford
Glace Bay
SYDNEY
Inverness
Port Hood
Baddeck
CAPE BRETON
Fort Louisburg
RICHMOND
St Peters
Hawkesbury
ATLANTIC OCEAN
ANIMATED BY ARTHUR EDWARD ELIAS

DOMINION OF
CANADA
and NEWFOUNDLAND
Prepared especially for this Volume
by The Matthews-Northrup Works
NORTH WEST TERRITORIES
HUDSON BAY
BRITISH COLUMBIA
ALBERTA
SASKATCHEWAN
MANITOBA
ONTARIO
QUEBEC
LABRADOR
GREENLAND
BAFFIN BAY
ATLANTIC OCEAN
PACIFIC OCEAN
Country Capital thus
Province Capital thus
COPYRIGHT BY THE J. H. MATTHEWS CO., BUFFALO, N. Y.

NEW BRUNSWICK,
NOVA SCOTIA
AND
PRINCE EDWARD ISLAND.
Made in U.S.A.
Copyright,
The Geographical Publishing Co.
Chicago.
SCALE OF STATUTE MILES.
GULF OF ST. LAWRENCE
PRINCE EDWARD ISLAND
CAPE BRETON ISLAND
NEWFOUNDLAND
ATLANTIC OCEAN

GAZETTEER OF NEW BRUNSWICK

Area, 27,985 square miles.
Population, 1931, 408,219.
Capital, Fredericton.

Aberdeen 1,154
Acadieville 1,386
Addington 3,524
Albert 2 E..............510
Albert Mines 3 E......306
Alma 3 D..............508
Alnwick 4,429
Anagance 3 D.........110
Andover 2 B..........1,648
Apohaqui 3 D.........300
Aroostook Junction 2 B.312
Arthurette 2 B........402

B

Back Bay 3 C.........208
Baker Brook 1 A.....1,230
Balmoral 1 C.........1,072
Barnaby River 2 D....306
Barnesville 3 D........255
Bath 2 B...............350
Bathurst 1 D.........5,797
Bayfield 2 F............109
Beaver Harbour 3 C...149
Belledune 1 D..........133
Benton 3 B.............310
Beresford 5,910
Berrys Mills 2 E.......107
Blackville 2 D........2,691
Blissfield 2 D........1,396
Blissville 3 C..........636
Bloomfield 2 B.......[illegible]
Bloomfield 3 D.........310
Boiestown 2 C..........336
Botsford 2 E..........3,978
Bright 1,477
Brighton 1,531
Brunswick 291
Buctouche 2 E..........800
Burton 1,487
Butternut Ridge 3 D...530

C

Cambridge 3 C.........923
Campbellton 1 C......5,570
Campobello 4 C.......1,144
Canning 1,524
Canterbury 3 B.......1,551
Cape Tormentine 2 F...132
Caraquet 1 E.........5,615
Cardwell 839
Carleton 3 C..........1,250
Caron Brook 1 A.......406
Centreville 2 B.........610
Charlo Station 1 C.....196
Chatham 1 D.........4,017
Chipman 2 D.........2,323
Clair 1 A...............841
Clarendon 3 C...........66
Clifton 1 D..............210
Clifton 3 D..............210
Cocagne 2 E.............300
Colborne 1,509
Connors 1 A.............160
Corn Hill 3 D............300
Coverdale 2 E.........1,746

D

Dalhousie 1 C........3,974
Dalhousie Junction 1 C.136
Debec Junction 2 B....145
Deer Island 4 C......1,650
Derby 2 D...............930
Devon 1,977
Doaktown 2 C..........250
Dorchester 3 E.......5,795
Douglas 2,976
Douglastown 1 D......500
Dover 2 E............4,825
Dufferin 197
Dumbarton 3 B.........640
Dumfries 474
Dundas 3,298
Durham 2 C...........3,476

E

Edmundston 1 A......6,430
Eldon 1,481
Elgin 3 D............1,372
Escuminac 1 E.........190

F

Fairville 3 C.........3,510
Flat Lands 1 C.........655
Florenceville 2 B......500
Fredericton 3 C......8,830
Fredericton Junction 3 C 200

G

Gagetown 3 C........1,010
Gladstone 1,113
Glassville 2 B..........202
Glenelg 1,263
Gordon 2,477
Grand Falls 1 B......1,592
Grand Manan 4 C....2,540
Grande Anse 1 D.......700
Great Shemogue 2 E...350
Green River 1 A.....1,220
Greenwich 3 C.........675
Grimmer 1,757

H

Hammond 1 B.........324
Hampstead 3 C........980
Hampton 3 D........1,618
Harcourt 2 D..........981
Hardwicke 2,027
Hartland 2 B..........907
Harvey 3 B............178
Harvey 3 E............893
Havelock 2 D........1,535
Hillsboro 3 E..........915
Hillsborough 1,967
Hillsdale 3 D..........201
Hopewell 1,206
Hopewell Cape 3 E.....410
Hopewell Hill 3 E.....409
Humphreys 2 E........122

I

Inkerman 1 E........3,280

J

Jacksonville 2 B.......310
Jacquet River 1 C.....624
Jemsen 3 C............400
Johnston 1,257

K

Kars 337
Kent 2 B.............2,886
Kent Junction 2 D......25
Kingsclear 3 C.......1,231
Kingston 2 D.........1,120
Kouchibogue 2 D......310

L

Lake Baker 1 A.....1,018
Lancaster 7,490
Lepreau 3 C...........591
L'Etete 3 C............216
Lincoln 3 C............692
Loggieville 1 D........460
Lorne 601
Lower Prince William 3 C 82
Ludlow 2 C..........1,443

M

McAdam Junction 3 B.1,946
McGivney 2 C...........37
Madawaska 1,209
Maguguadavic Station 3 B
Manners Sutton 1,271
Marysville 2 C.......1,512
Maugerville 356
Memramcook 2 E....1,010
Millerton 2 D..........300
Mill Stream 3 D.......198
Milltown 3 B........1,735
Millville Station 2 B....356
Moncton 2 E........20,689
Moores Mills 3 B.......400
Mount Pleasant 2 B....149
Musquash 3 C..........531

N

Nashs Creek 1 C.......161
Nashwaak 2 C.........201
Nashwaaksis 3 C......242
Nelson 1 D...........1,959
Nerepis 3 C............100
New Bandon 1 D.....2,909
Newcastle 1 D.......3,383
New Maryland 359
New Mills 1 C.........198
Newtown 3 D..........110
Northampton 932
Northesk 2 D........1,903
Northfield 2 C.......1,927
North Lake 3 B........508
Norton 3 D...........1,610
Notre Dame De Lourdes 2 E 725

O

Oak Bay 3 B...........760
Oak Point 3 C..........142
Oromocto 3 C..........410

P

Palmarolle 699
Paquetville 2,134
Passekeag 3 D.........288
Peel 2 B.............1,368
Pennfield 3 C........1,607
Penobsquis 3 D........300
Perth 2 B............1,854
Petersville 3 C.......1,372
Petitcodiac 3 D........700
Petit Rocher 1 D......500
Plaster Rock 2 B.......310
Point du Chene 2 E....158
Port Elgin 2 E..........737
Prince William 3 B.....687
Prince William Station 3 B

Q

Queensbury 3 C........979

R

Red Bank 2 D..........250
Renous Bridge 2 D.....150
Rexton 2 E..............610
Richibucto 2 E.......3,121
River Charlo 1 C.......310
Riviere de Chute 2 B...111
Rodgersville 2,419
Rogersville 2 D........700
Rothesay 3 D.........1,313
Rusagornis 3 C..........82

S

Sackville 3 E.........2,890
Saint Andre 2,145
Saint Andrews 3 B...1,207
Saint Anns 1,904
Saint Anthony 2 E.....300
Saint Basil 1 A.......1,604
Saint Charles 1,211
Saint Croix 3 B........379
Saint David 1,060
Saint Francis 1 A....[illegible]
Saint George 3 C.....[illegible]
Saint Hilaire 1 A.......606
Saint Isidore 1 D....2,009
Saint Jacques 1,179
Saint James 1,388
Saint John 3 C......47,514
Saint Joseph 2 E.....[illegible]
Saint Leonard 1 B....2,245
Saint Louis 2 D......1,898
Saint Martins 3 D....1,195
Saint Mary 2 C.......2,294
Saint Marys 2 D......1,879
Saint Patrick 664
Saint Paul 1,129
Saint Quentin 3,040
Saint Stephen 3 B......840
Salisbury 2 D........3,642
Salmon Beach 1 D......140
Salmon Creek 2 D......165
Saumarez 5,126
Shediac 2 E..........5,475
Sheffield 3 C.........[illegible]
Shippigan 1 E........5,817
Simonds 4,883
Southampton 2 B....1,901
South Bay 2 C........[illegible]
South Branch 3 C......155
Southesk 1,376
Springfield [illegible]
Stanley 2 C [illegible]
Studholm [illegible]
Sussex 3 D. [illegible]

T

Tracadie 1 E...........910
Tracy 3 C..............110

U

Upham 3 D.............739
Upper Gagetown 3 C...210

W

Wakefield .... [illegible]
Waterborough .... [illegible]
Waterford 3 D. [illegible]
Watt Junction 3 B. [illegible]
Wellington .. [illegible]
Welsford 3 C. [illegible]
Westfield 3 C [illegible]
West Isles .. [illegible]
Westmorland [illegible]
Wickham ...... [illegible]
Wicklow 2 B.... [illegible]
Wilmot .... [illegible]
Woodstock 2 B.. [illegible]

GAZETTEER OF NOVA SCOTIA

Area, 21,428 square miles.
Population, 1931, 512,846.
Capital, Halifax.

A

Abercrombie & Granton.443
Acadia Mines 3 F......551
Advocate 3 E...........756
Afton 3 H..............151
Albany 162
Amherst 3 E..........7,450
Amherst Head 407
Amirault Hill 638
Annapolis Royal 4 D...739
Antigonish 3 H.......1,746
Apple River 3 E........514
Arcadia 5 C............845
Argyle 5 D.............666
Arichat 3 H............576
Arisaig 3 G.............254
Avondale 3 E...........476
Avonport 3 E...........225
Aylesford 3 E........1,910

B

Baddeck 2 I............454
Baddeck Center 434
Baileys Brook 3 G......465
Baker Settlement 434
Barney River 3 G......670
Barrington 5 D.......1,065
Barss Corner 902
Barton 404
Bass River 3 F.........455
Baxters Harbor 3 E......
Bay St. Lawrence......379
Bayfield 3 H............299
Beach Meadows 232
Bear River 531
Beaver Bank 4 F.......259
Beaver River 4 C......410
Beckerton 278
Bedford 4 F.............530
Bedford Basin 1,741
Belle Isle 699
Belleville 5 D........1,003
Belmont 3 F............508
Berwick 3 E............837
Big Baddeck 232
Big Bras D'Or 2 I......207
Big Island 93
Big Pond 3 I............240
Birchtown 5 D..........310
Black Point 4 E........210
Black River 284
Blandford 4 E..........520
Blockhouse 459
Blue Rocks 4 E.........747
Boisdale 2 I............449
Booth Cross Roads.....318
Boularderie 2 I.........891
Boylston 3 H.........1,010
Bridgeport 2 I..........508
Bridgetown 4 D......1,126
Bridgeville 325
Bridgewater 4 E.....3,147
Broad Cove 4 E.........400
Broad Cove Marsh 2 H.667
Brookfield 3 F..........765
Brookfield 4 E..........885
Brooklyn 4 E...........387
Brooklyn 5 D...........917
Brook Village 2 H......256
Brule 339
Burlington 3 E..........441

C

Caledonia 3 G.........246
Caledonia 4 D.........692
Cambridge 3 E.......1,150
Canada Creek 3 E......110
Canard 3 E.............451
Canning 3 E..........1,481
Canso 3 H............1,575
Cape George 3 H.......511
Cape John 3 G.........600
Cape Negro 5 D........339
Cape North 2 I.........824
Cape Sable Island 5 D..508
Caribou 3 G............449
Caribou Mines 182
Caribou River 204
Carleton 834
Carlton Corner 770
Catalone 3 I............220
Centreville 3 E.........334
Charlos Cove 3 H.......330
Chegoggin 5 C..........935
Chester 4 E.............991
Chester Basin 4 E.....506
Cheticamp 2 I.......2,513
Cheticamp 4 C.........290
Cheverie 3 E...........310
Chezzetcook 4 F........813
Chignecto 3 E..........845
Church Point 4 C......448
Churchville 671
Clarence 788
Clarks Harbor 5 D.....965
Clementsport 4 D......805
Clementsvale 555
Clifton 3 F..............518
Clyde River 5 D........330
Cole Harbour 2,596
Comeauville 530
Concession 550
Corberrie 277
Cornwallis 4,557
Country Harbor 3 H....550
Creignish 397
Crow Harbour 3 H......818
Culloden 672

D

Dalhousie 470
Dartmouth 4 F.......9,100
Dayspring 585
Deep Brook 4 D........405
D'Escousse 3 I.........433
Digby 4 D............1,230
Diligent River 3 E.....348
Doherty Creek 482
Dominion 2 I........2,846
Dover West 4 F........110
Dublin 379
Dutch Brook 620

E

Earltown 3 F..........546
East Amherst 661
East Bay 3 I...........554
East Dover 477
Eastern Passage 1,406
East La Have...........518
East Port Medway 4 E.203
East Pubnico 5 D......118
East River 3 G.........215
Economy 3 F...........679
Edwardsville & Cox-heath 1,801
Eel Brook 496
Elderbank 4 F..........294
Elmsdale 4 F...........300
Enfield 4 F.............167
Englishtown 2 I........242
Enon 3 I................142
Eureka 395

F

Fall River 814
Falmouth 4 E..........879
Feltz 457
Ferguson's Cove 374
First Peninsula 262
First South 557
Fishers Grant 279
Five Islands 3 E.......527
Five Mile River 3 F....151
Fort Lawrence 141
Fourchu 3 I.............350
Framboise 3 I..........480
Fraser's Mountain 295
Freeport 4 C...........559
French River 3 G......850
Frenchvale 249
French Village 790

G

Gabarus 3 I...........738
Gairloch 249
Garden of Eden 3 G....242
Garden Lots 307
Gaspereaux 3 E........301
Gays River 3 F.........757
George River 778
Gilberts Cove 4 D......410
Glace Bay 2 K......20,706
Glencoe 822
Glenelg 554
Gold Borough 251
Goldenville 3 G........808
Gore 3 F..............1,118
Goshen 3 H............408
Grafton 3 E............310
Grand Anse 3 H........260
Grand Etang 2 I.......310
Grand Mira 556
Grand Narrows 3 I.....857
Grand Pre 3 E..........258
Grand River 3 I........443
Granville Center 4 D...188
Granville Ferry 548
Great Village 3 F......960
Greenfield 4 E..........405
Green Harbour 724
Green Hill 3 G.........469
Grosse Coques 4 C.....332
Gunning Cove 5 D......226
Guysborough 3 H.....1,203
Guysborough Intervale 3 H 810

H

Hackett's Cove 590
Halifax 4 F.........58,372
Halls Harbor 3 E.......210
Hammonds Place 4 F...152
Hammond's Plains 619
Hampton 4 D...........314
Hantsport 3 E..........704
Harborville 3 E........371
Harbour au Bouche 3 H.764
Harrigan Cove 4 G.....310
Hays River 2 H.........210
Hazel Hill 870
Heatherton 3 H.........539
Hebbville 388
Hebron 5 C.............803
Hectanooga 4 C........161
Herring Cove 240
Hemford 994
Hillsboro 2 H..........580
Hillsburg 777
Hillside 489
Hopewell 3 G..........508
Horton 4,397
Hubbard Cove 4 E.....329
Hunt's Point 291

I

Indian Harbor 4 F......210
Indian Point 761
Ingonish 2 I..........1,043
Ingram River 820
Intervale 353
Inhabitants River 967
Inverness 2 H........2,900
Iona 688
Irish Cove 3 I..........126
Isaac Harbor 3 H......304
Italy Cross 711

J

Jeddore 4 F..........1,015
Joggins 1,000
Joggins Mines 3 E....1,732
Jordan Bay 264
Judique 3 H............992
Jordan River 5 D......429

K

Kempt 1,037
Kemptown 300
Kemptville 4 D.........357
Kentville 3 F.........3,033
Ketch Harbor 4 F......210
Kingsport 3 E..........410
Kingston 564

L

La Have 4 E...........513
La Have Cross Roads 4 E.
La Have Island.........378
Lake Ainslie 2 H.......555
Lakedale 163
Lakeville 3 E...........198
L'Ardoise 3 I...........666
Larrys River 3 H.......522
Lawrencetown 4 D.....635
Lawrencetown 4 F.....258
Lawrencetown Lane ...578
Leitches Creek 2 I.....375
Lequille 4 D............676
Linden 685
Lingan 2 I...........3,042
Linwood 473
Liscomb 3 H............477
Little Brass D'Or 2 I..3,448
Little Brook 4 C.......509
Little Harbour 704
Little Lorraine 3 K....112
Little Narrows 2 I.....449
Little River 4 C........464
Liverpool 4 E........2,669
Lochaber 3 G...........416
Loch Lomond 3 I......182
Lockeport 5 D..........973
Londonderry 3 F.......182
Long Point 3 H.........356
Lower Londonderry 909
Lorne 288
Louisburg 3 K..........971
Louisburg Parish 315
Lower Barneys River 3 G 154
Lower Onslow 870
Lower Selma 3 F......188
Lunenburg 4 E.......2,792

M

McLeilan's Brook 443
McLellan's Mountain...136
Mabou 2 H.............612
Maccan 3 E............510
Mader's Cove 150
Mahone Bay 4 E......1,065
Mainadieu 3 K.........428
Maitland 3 F.........1,155
Maitland 4 D...........263
Malagash 694
Malignant Cove 3 G....410
Manchester Lower 211
Manchester Upper 452
Mansfield 721
Margaree 2 H........1,015
Margaree N. E..........803
Margaree S. W.-O......763
Margaree Forks 2 H....208
Margaree Harbour E...602
Margaree Harbour W.-O 256
Margaretville 3 D......330
Marie Joseph 4 G......471
Marriotts Cove 4 E....126
Marshalltown 4 D......989
Marshy Hope 3 G......209
Martin's Brook 280
Martock 687
Maryvale 272
Meaghers 4 F...........153
Meaghers Grant 395
Melford 440
Melrose 3 G............125
Melvern 431
Merigomish 3 G........470
Meteghan 4 C..........556
Meteghan River 546
Meteghan Station 4 C..110
Middleboro 3 F.........581
Middle Londonderry ...838
Middle Musquodoboit 3 F 800
Middle River 2 I.......481
Middle Stewiacke 3 F..310
Middleton 4 D..........904
Midville Branch 511
Milford 4 D............261
Mill 651
Mill Brook 320
Mill Cove 653
Milton 4 E...........1,494
Mira Gut 3 I...........202
Morristown 448
Mount Thom 3 G.......472
Mount Uniacke 4 F.....95
Mulgrave 3 H..........975
Musquodoboit Harbor 4 F 880
Musquodoboit Middle ..832
Musquodoboit Upper..1,072

N

Nappan 3 E............517
Neils Harbor 2 I.......425
New Annan 3 F.........635
New Campbellton 2 I...167
New Cornwall 4 E.....653
New Germany 4 E.....816
New Germany W. O....236
New Glasgow 3 G....8,858
New Harbor 3 H.......330
Newport 4 F............310
Newport Station 4 E...310
New Ross 4 E W......495
New Ross E.............877
New Tusket 4 D........537
New Waterford 4 D..7,745
Nictau 4 D.............784
Nine Mile River......1,102
Noel 3 F.............1,239
North Cape Island....1,560
North East Branch Margaree 2 H.........1,050
North East Harbor 5 D.243
Northfield 4 E..........918
North Kingston 699
North Grant 314
North Range 4 D......255
North River 3 F........424
North Shore 2 I........366
North Sydney 2 I....6,139
Northwest Arm 3,037

O

Oakland 439
Ohio 5 C...............571
Old Barnes 3 F........110
Oldham 4 F............509
Orangedale 3 H........482
Oxford 3 F...........1,133
Oxford Junction 3 F....108

P

Paradise 4 D..........157
Parker Cove 4 D.......542
Parrsboro 3 E........2,465
Peggys Cove 4 F.......155
Petite de Grat 3 H....200
Petite Riviere 370
Petite Riviere Bridge 4 E 352
Pictou 3 G...........3,152
Pictou Island 224
Pictou Landing 3 G....155
Pleasant Bay 281
Pleasantville 4 E......660
Plymouth 5 C..........595
Plympton 4 D..........750
Point Tupper 582
Pomquet 669
Poplar Grove 604
Portapique 3 F.........210
Port Dufferin 645
Port Felix 373
Porter's Lake 50
Port George 3 D........382
Port Greville 959
Port Hastings 3 H......436
Port Hawkesbury 3 H.1,011
Port Hilford 241
Port Hood 2 H........1,152
Port Latour 5 D........663
Port Lorne 4 D.........408
Port Maitland 5 C......784
Port Medway 4 E.......503
Port Morien 2 K......2,120
Port Mouton 5 E.......761
Port Philip 3 F.........230
Portuguese Cove 226
Port Williams 3 E......696
Poulamon 3 H..........534
Preston 741
Preston Road 1,059
Prospect 4 F............57
Pubnico E. 355
Pubnico W.-O 1,291
Pubnico Head 5 D......238
Pugwash 3 F...........819
Pugwash Junction 3 F..180
Pugwash River 529

R

Rawdon 3 F............426
Red Islands 3 I.........373
Reserve 2,459
Reserve Mines 2 I....1,010
Richmond 4 F...........
River Bourgeois 3 I..1,021
River Dennis 3 H......142
River Denys 513
River Hebert 3 E.....2,216
River Inhabitants 687
River John 3 F.......1,275
River John Station 3 F.715
River Philip 3 F......1,033
Riverport 4 E..........659
Riverton 367
Rockdale 913
Rockingham 4 F........366
Rockville 5 C...........678
Roman Valley 193
Rose Bay 345
Rodney 484
Roseway 5 D...........115
Rossway 4 D...........318
Round Hill 4 D.........448

S

Sable River 5 D........688
Sackville 1,636
Saint Andrews 3 H.....817
Saint Anns 2 I..........510
Saint Bernard 951
Saint Croix 1,771
Saint Joseph 3 G.....1,097
Saint Marys 3 G........202
Saint Peters 3 I........984
Salmon River 4 C....1,151
Salmon River 4 G....2,168
Salt Springs 3 F........115
Sambro 4 F.............450
Sandy Cove 4 C........334
Sandy Point 5 D.......464
Saulnierville 4 C.....1,272
Scotch Hill 333
Scotch Village 4 F.....599
Scots Bay 3 E.........494
Scotsburn 3 G..........360
Seaforth 168
Seal Harbour 364
Shag Harbor 5 D.......514
Sheet Harbor 4 G....1,196
Sheffield Mills 3 E.....326
Shelburne 5 D.......1,474
Sherbrooke 3 G........680
Ship Harbor 4 G.......853
Shoal Bay 899
Shubenacadie 3 F....1,658
Shubenacadie Station 3 F 1,725
Shulie 3 E...............62
Smiths Cove 4 D......[illegible]
Sober Island 222
Somerset 3 E........1,045
Sonora 298
Southampton 3 E.......763
South Forks 354
South Gut 354
South Newport 922
South River 3 H........471
Spencer Island 3 E.....190
Springfield 4 D.........580
Spring Hill 3 E.......6,355
Spring Hill Station 3 E.198
Springville 3 G.........177
Spry Bay 478
Spryfield 327
Stellarton 3 G.......5,002
Stewiacke 3 F..........819
Stewiacke Lower 531
Stewiacke Middle 466
Stewiacke Upper E.....475
Stewiacke Upper W.-O..428
Strathlorne 2 H........911
Summerville 3 E.......502
Sunnybrae 3 G.........307
Sydney 2 I..........23,089
Sydney Mines 2 I....7,769

T

Tancook 561
Tangier 4 G............310
Tatamagouche 3 F....1,094
Terence Bay 629
The Islands 307
Thomson 3 F...........255
Thorburn 3 G..........977
Thornes Cove 692
Tidnish 740
Tiverton 4 C..........[illegible]
Toney River 471
Torbrook ....[illegible]
Tracadie 3 H...........279
Trenton .. .... [illegible]
Trenton Harbor 3 [illegible]
Trout Brook [illegible]
Truro 3 F [illegible]
Tupperville 4 D... [illegible]
Tusket 5 D..... [illegible]

U

Upper La Have 4 E....855
Upper Londonderry 973
Upper Musquodoboit 3 G 488
Upper Prospect 295
Upper Rawdon 4 F....204

V

Voglers Cove 4 E......541

W

Wallace 697
Wallace Bay 3 F......102
Wallace Bridge 479
Walton 3 F............450
Washabuck 248
Waterford (near Sydney 2 I) 5,615
Waterloo 804
Waterville 3 E.........405
Waughs River 3 F.....411
Waverly 4 F...........710
Wedgeport 1,294
Wentworth 3 F.........572
Wenworth 3 F..........572
Wentworth Grant 298
Wentworth Station 3 F.192
West Amherst 404
West Arichat 3 H......710
West Bay 400
West Berlin 274
Westchester 3 F ......[illegible]
Westchester Station 3 F .. [illegible]
Western Head [illegible]
Western Shore [illegible]
Westport 4 C [illegible]
West River 3 G [illegible]
Westville 3 G [illegible]
Weymouth 4 D.. [illegible]
Weymouth Bridge [illegible]
Whitehead 3 H .. [illegible]
Whycocomagh 3 H [illegible]
Wilmot 4 D [illegible]
Windsor 4 E....... [illegible]
Windsor Junction 4 F [illegible]
Wine Harbor 3 H [illegible]
Wolfville 3 E .... [illegible]
Wreck Cove 2 I....... [illegible]

Y

Yarmouth 5 C........7,055

GAZETTEER OF PRINCE EDWARD ISLAND

Area, 2,184 square miles.
Population, 1931, 88,038.
Capital, Charlottetown.

A

Alberton 2 E..........590
Alma 2 E..............155
Annandale 2 G.........160

B

Bear River 2 G........129
Borden 385
Breadalbane 2 F.......145

C

Caledonia 2 G.........200
Campbellton 2 E.......201
Cape Traverse 2 F.....210
Cardigan 2 G..........500
Charlottetown 2 F...14,101
Crapaud 2 F...........319

E

Egmont Bay 2 E.......150
Ellerslie 2 F...........176
Elmira 2 G.............108
Emerald Junction 2 F..160

F

Freetown 2 F..........310

G

Georgetown 2 G........812

H

Hunter River 2 F......200

K

Kellys Crossing 2 F....559
Kensington 2 F........612

M

Malpeque 2 F........1,030
Miscouche 2 F.........130
Montague 2 G..........803
Morell 2 G.............310
Mount Stewart 2 G....342
Murray Harbor 2 G....300

N

New Glasgow 2 F......208
North Rustico 2 F......75

O

O'Leary 2 E...........300
Orwell 2 G.............100

P

Peakes 2 G............308
Pisquid 2 G............168
Pownall 2 G...........159

R

Royalty Junction 2 F....38
Rustico 2 F............210

S

Saint Eleanors 2 F.....410
Souris 2 G .... [illegible]
Southport 2 F.........165
Summerside 2 F ...... [illegible]

T

Tignish 2 E............440
Tracadie 2 G...........490
Tryon 2 F..............150
Tyne Valley 2 F........210

V

Vernon River 2 G......310
Victoria 2 F............185

W

Wellington 2 E.........110
Wheatley River 2 F....659

GAZETTEER OF NEWFOUNDLAND

Area, 42,734 square miles.
Population, 1927, 263,182.
Capital, St. Johns.

A

Alexander Bay 4 K........
Aquaforte 5 L..........210
Avondale 5 L..........890

B

Bay Bull 5 L..........900
Bay of Islands 4 I........
Bay Roberts 5 L.....2,300
Belleorum 5 K.........531
Benton 4 K ....
Bishops Falls 4 K.........
Bonavista 4 L........4,052
Bonne Bay 4 I.......1,250
Botwoodville 4 K.........
Brigus 5 L...........2,010
Brigus Junction 5 L......
Burin 5 K............2,009
Burgeo 5 I...........1,350

C

Carbonear 5 K.......3,320
Catalina 4 L.........1,855
Clarenville 5 K........264
Codroy 1 K, 5 H..........
Cow Head 4 I.............
Crabbs 4 H............315

F

Flowers Cove 3 I......410
Fogo 4 K.............1,120
Fortune 5 K..........1,060

G

Gambo 4 K............210
Garnish 5 K...........600
Gaultois 5 K...........149
Glenwood 4 K.........108
Grand Bank 5 K..........
Grand Falls 4 K......3,769
Grand Lake 4 I...........

H

Hants Harbour 5 L....735
Harbor La Cou 5 I.....210
Harbour Briton 5 K......
Harbour Buffet 5 K......
Harbour Grace 5 L....3,825
Hearts Content 5 L...1,111
Hearts Delight 5 L.....550
Herring Neck 4 K......340
Holyrood 5 L..........890
Howley 4 I............310

K

Kings Cove 4 L........619

L

Lamaline 5 K..........710
La Manche 5 K...........
Lewisport 4 K............
Little Bay Islands 4 K.415
Little Bay Mines 4 K......
Little River 1 K, 5 H..351

M

Millertown 4 I............
Millertown Junction 4 I...

N

Norris Arm 4 K.......610
Northern Bight 5 K.......
Notre Dame Junction 4 K..

O

Old Perlican 5 L.......855

P

Placentia 5 K........1,160
Placentia Junction 5 K....
Port aux Basques 1 K, 5 H
Pushthrough 5 I.......230

Q

Quarry 4 I...............

R

Renews 5 L...........590
Rose Blanche 1 L, 5 H 640

S

Saint Anthony 3 K.....240
Saint George 4 I......1,030
Saint Johns 5 L.....40,059
Saint Marys 5 L..........
Saint Pierre 5 I...........
Salmonier 5 L..........109
Salvage 4 L............210
Seldom-come-by 4 K...209
South Branch 1 K, 5 H.168
Spaniard Bay 5 L....1,450
Stephenville 4 I........610

T

Terra Nova 4 K....
Tilt Dove 4 K.....
Torbay 5 L... [illegible]
Trepassey 5 L...... [illegible]
Trinity 4 L....... [illegible]
Trout River 4 I... [illegible]
Twillingate 4 K..... [illegible]

W

Wesleyville 4 L... [illegible]
Western Bay 5 L.. [illegible]
Whitebourne 5 K .. [illegible]

GAZETTEER OF QUEBEC

Area, 594,434 square miles.
Population, 1931, 2,874,255.
Capital, Quebec.

A

Abbotts Corners 120
Abbotsford 9 L.......1,376
Abenakis 11 H.........112
Abercorn 9 L..........189
Abercrombie 753
Abord a Plouffe......1,011
Acton Vale 9 K.......1,753
Adamsville 9 L.........197
Adstock 11 J...........550
Agnes 480
Albanel 1,190
Aldfield 616
Alleyn 400
Allumette Island 112
Almaville 2,010
Amherst 827
Amherst Island 140
Amiante 386
Amos 3 D.............2,153
Amqui 15 D..........1,000
Ancienne Lorette 10 H 2,800
Andersons Corners 115
Andreville 512
Ange Gardien 11 H.....290
Ange Gardien de Rouville (near Farnham 9 L).425
Angeline (near Farnham 9 L) 320
Angers 5 K.............284
Annaville (near St. Celestin 9 J).........332
Anse au Griffin 15 J....125
Arago 590
Armagh 11 H.........2,300
Armand 1,021
Arthabaska 10 J......1,608
Arthurville 11 H.......130
Arundel 6 K............506
Arvida 11 E..........1,790
Asbestos 10 K........4,396
Ascot 10 K...........3,077
Ashford 816
Asile St. Jean de Dieu 4,578
Aston Junction 9 J.....136
Aston Station (near Aston Junction 9 J)........168
Athelstan 7 L..........225
Aubert 4,095
Aubrey 8 L............132
Auckland 595
Audet 11 K............565
Aumond 890
Authier 2 D............574
Auvergne 10 H.........626
Ayers Cliff 10 L........489
Aylmer 5 L...........2,835
Aylwin 5 J.............813

B

Bagot 9 K.............802
Bagotville 11 E.......2,468
Baie de Gaspé........1,232
Baie de Shawinigan (near Shawinigan Falls 9 H) 1,316
Baie d'Urfe (near Vaudreuil 7 L).......211
Baie Saint Paul 11 G.2,916
Baieville 507
Baillargeon (near Chaudiere 10 H).....130
Baldwins Mills (near Stanhope 10 L)......160
Barachois de Malbaie 15 K 1,050
Barford 746
Barkmere 36
Barnston 10 L........2,418
Barraute 948
Bassin du Lievre (near Buckingham 6 K)....180
Batiscan 9 J.........1,300
Bayonne 116
Beaconsfield (near Ste. Annes 7 L)..........641
Bearn 1 G...............30
Beauce Junction 11 J.1,056
Beauceville 11 J.....1,682
Beauharnois 7 L.....3,729
Beaulac 7 J............450
Beaulieu 1,380
Beaumont (near Leavis 11 H)........775
Beauport 11 H.......3,240
Beaupré .... [illegible],233
Beaurivage 11 H.......186
Becancour 9 J.........262
Bedford 9 L.........1,570
Beebe Plain 10 L.....1,053
Bégin 680
Bégon 2,501
Belanger 2,660
Belle Plage 69
Belle Riviere (near Ste. Scholastique 11 K)...425
Beloeil Station 8 K.....220
Beloeil Village (near Beloeil Sta. 8 K)...1,434
Bergeronnes 13 E.......507
Bergerville (near Quebec 11 H)........680
Bernierville 946
Bersimis 13 D..........730
Berthier (en bas) (near St. Francis 11 H)....880
Berthier (en haut) 8 J 2,431
Bertierville 8 J.......1,350
Betsiamites 14 D.......820
Bic 14 E.............1,020
Bienville (near Levis 11 H) 1,462
Bigelow 1,172
Bilodeau 9 E............12
Birchton (near Cookshire 10 L)......120
Bishops Crossing (near Dudswell Junction 10 K) 300
Black Capes 14 L........86
Black Lake 10 J......2,167
Blanche 6 K............212
Blue Sea 461
Blue Sea Lake 5 J......25
Boileau 6 K............415
Bois 815
Bois de Filion (near St. Rose 8 K)........115
Bois Franc 461
Bolduc 1,460
Bolton 1,436
Bolton Centre 9 L......326
Bonaventure 14 L.....1,226
Bon Secours 735
Bord a Plouffe.........732
Boscobel (near Valcourt 9 K) 110
Botreaux (near Ormstown 7 L) 110
Boucherville 8 K.......883
Bouchette (near Blue Sea Lake 5 J)........708
Bougainville 212
Bourget 539
Bournival 112
Bout de l'Isle (part of Montreal 8 K).......125
Bowman 323
Boyer, W. O...........178
Boynton 10 L..........166
Bras de Apic 12 F......28
Breakeyville 900
Brebeuf 308
Breckenridge 5 K......118
Bridgeville 300
Brigham (near Adamsville 9 L)......298
Bristol 4 K...........1,624
Broadlands 12 L........215
Brome 9 L...........1,846
Brompton 1,280
Brompton Gore 418
Bromptonville 10 K...1,527
Brookbury 10 K........218
Brookdale 6 K.........218
Brosseau Station (near Laprairie 8 L)........175
Broughton Station 11 J.80
Brownsburg (near Lachute 7 K)........533
Brunet 6 H..............55
Bryson 4 K.............247
Buckingham 5 K.....4,638
Buckingham Junction 6 K..
Buckland 11 H.......1,160
Bulstrode Station 10 J 110
Bulwer (near Johnville 10 L) 118
Bury 10 K...........1,560

C

Cabano 13 F.........2,187
Cacouna 13 F..........533
Cadot 110
Calumet 6 K...........682
Calumet Island (near Campbells Bay 4 K).320
Cambria (near St. Jerome 7 K).........210
Cameron 714
Campbell 1,753
Campbells Bay 4 K.....897
Canrobert 202
Cantley 310
Cap a la Baleine 15 D 302
Cap a l'Aigle 12 F......444
Cap Chat 13 J........1,138
Cape Cove 15 K.....2,550
Cap de la Madeleine 9 J 8,748
Cap des Rosiers 15 J...892
Cape Despair 230
Capelton (near Lennoxville 10 L)...........435
Caplan River 14 L......510
Cap Rouge 10 H......1,232
Cap Saint Ignace 12 G 2,881
Cap Saint Ignace Station (near Cap St. Ignace) 12 G) 210
Cap Saint Martin...... 260
Cap Sante 10 H.......1,098
Capucins 12 J..........425
Cariboo Islands 223
Carillon 7 K...........290
Carleton 13 L........1,528
Carmel 9 K............175
Cascades (near Burnet 5 K) 138
Casgrain et Leverrier..726
Caughnawaga (near St. Constant 8 L)......3,300
Causapscal 12 K, 15 E 1,390
Cavignac (near St. Hugues 9 K).........110
Cazaville 115
Cedars (near Coteau 7 K) 356
Chambly 966
Chambly Bassin (near Chambly Canton 8 L) 1,287
Chambly Canton 8 L...955
Chambord 10 E.........280
Champlain 9 J..........556
Chandler 15 K........1,741
Chapeau 1 K...........415
Charette 9 J..........1,186
Charlemagne 8 K......829
Charlesbourg 11 H....1,869
Charny 2,823
Charteris 4 K..........115
Chartierville 1,050
Chateau D'Eau 160
Chateauguay 8 L.....1,067
Chateauguay Basin (near Chateauguay 8 L). [illegible]
Chateau Richer 11 H [illegible]
Chatham .... [illegible]
Chaudiere 11 H... [illegible]
Chaudiere Station (near Chaudiere 11 H). [illegible]
Chelsea 6 K....... [illegible]
Cheneville 6 K [illegible]
Chenier ..... [illegible]
Chertsey [illegible]
Chesham . [illegible]
Chesterville [illegible]
Chester ... [illegible]
Chesterville .... [illegible]
Chichester 3 K . [illegible]
Chicot (near Ste. Therese 7 K) [illegible]
Chicoutimi 11 E [illegible]
Christie .... [illegible]
Christieville .... [illegible]
Clairvaux de Bagot.. [illegible]
Clarenceville 8 L.. [illegible]
Clarendon [illegible]
Clement ..... [illegible]
Cleveland .... [illegible]
Clifton 10 L.... [illegible]
Cloridorme ... [illegible]
Clyde .... [illegible]
Coaticook 10 L. [illegible]

GAZETTEER OF NEW BRUNSWICK

Area, 27,985 square miles.
Population, 1931, 408,219.
Capital, Fredericton.

Aberdeen ..
[illegible]
Addington
Albert 3 E.
Albert Mines 3 E.
Alma 3 D......
[illegible]
Anagance 3 D.
Andover 2 B.. ...1,615
Apohaqui 3 D.........300
Aroostook Junction 2 B.312
Arthurette 2 B........402

B

Back Bay 3 C... 208
Baker Brook 1 A.....1,230
Balmoral 1 C.........1,672
Barnaby River 2 D....306
Barnesville 3 D........255
Bath 2 B.............350
Bathurst 1 D.........5,797
Bayfield 2 F...........109
Beaver Harbour 3 C.. 149
Belledune 1 D
Benton 3 B 310
Beresford
Berrys Mills 2 F
Blackville 2 D
Blissfield 2 D.
Blissville 3 C
Bloomfield 2 B
Bloomfield 3 D...
Boiestown 2 C
Botsford 2 F
Bright ...
Brighton .....
Brunswick 291
Buctouche 2 E.
Burton ....
Butternut Ridge 3 D

C

Cambridge 3 C.
Campbellton 1 C.
Campobello 4 C.
Canning ....
Canterbury 3 B
Cape Tormentine 2 F
Caraquet 1 E
Cardwell ...
Carleton 3 C.........1,2[illegible]
Caron Brook 1 A......406
Centreville 2 B. 610
Charlo Station 1 C.....198
Chatham 1 D........4,017
Chipman 2 D......
Clair 1 A.
Clarendon 3 C
Clifton 1 D.. 210
Clifton 3 D
Cocagne 2 E
Colborne
Connors 1 A 160
Corn Hill 3 D.... 100
Coverdale 2 E..

D

Dalhousie 1 C........3,974
Dalhousie Junction 1 C.136
Debec Junction 2 B....145
Deer Island 4 C......1,650
Derby 2 D............930
Devon 1,977
Doaktown 2 C
Dorchester 3 E.
Douglas
Douglastown 1 D
Dover 2 E
Dufferin 197
Dumbarton 3 B...
Dumfries 474
Dundas .....
Durham 2 C..........3,476

E

Edmundston 1 A.
Eldon
Elgin 3 D. 1,372
Escuminac 1 E 190

F

Fairville 3 C
Flat Lands 1 C
Florenceville 2 B
Fredericton 3 C......8,830
Fredericton Junction 3 C 200

G

Gagetown 3 C 1,010
Gladstone
Glassville 2 B
Glenelg ..
Gordon ....
Grand Falls 1 B.
Grand Manan 4 C
Grande Anse 1 D... 700
Great Shemogue 2 E
Green River 1 A.. 1,220
Greenwich 3 C.........675
Grimmer 1,757

H

Hammond 1 B... 324
Hampstead 3 C. 980
Hampton 3 D........1,618
Harcourt 2 D.
Hardwicke ....
Hartland 2 B..
Harvey 3 B
Harvey 3 E .
Havelock 2 D
Hillsboro 3 E
Hillsborough
Hillsdale 3 D
Hopewell ....
Hopewell Cape 3 E. 110
Hopewell Hill 3 E 109
Humphreys 2 E........122

I

Inkerman 1 E........3,280

J

Jacksonville 2 B.......310
Jacquet River 1 C......624
Jemseg 3 C...........400
Johnston 1,257

K

Kars . 337
Kent 2 B....
Kent Junction 2 D
Kingsclear 3 C...
Kingston 2 D...... 1,120
Kouchibouguac 2 D......310

L

Lake Baker 1 A..
Lancaster ......
Lepreau 3 C..
L'Etete 3 C.
Lincoln 3 C
Loggieville 1 D
Lorne ......
Lower Prince William 3 C ....
Ludlow 2 C

M

McAdam Junction 3 B.1,946
McGivney 2 C...........87
Madawaska 1,209
Magaguadavic Station 3 B
Manners Sutton 1,271
Marysville 2 C..
Maugerville
Memramcook 2 E
Millerton 2 D.
Mill Stream 3 D.
Milltown 3 B.......
Millville Station 2 B.
Moncton 2 E....
Moores Mills 3 B.
Mount Pleasant 2 B. .149
Musquash 3 C..... .531

N

Nasha Creek 1 C 161
Nashwaak 2 C
Nashwaaksis 3 C
Nelson 1 D...
Nerepis 3 C.
New Bandon 1 D.
Newcastle 1 D...
New Maryland
New Mills 1 C..
Newtown 3 D
Northampton
Northesk 2 D
Northfield 2 C....
North Lake 3 B.
Norton 3 D
Notre Dame De Lourdes 2 E 725

O

Oak Bay 3 B...
Oak Point 3 C... 142
Oromocto 3 C... 410

P

Palmarolle
Paquet
Passekeag 3 D......
Peel 2 B.............1,368
Pennfield 3 C........1,607
Penobsquis 3 D.........
Perth 2 B
Petersville 3 C
Petitcodiac 3 D....... 700
Petit Rocher 1 D.......500
Plaster Rock 2 B......310
Point du Chene 2 E.. .158
Port Elgin 2 E 737
Prince William 3 B....687
Prince William Station 3 B

Q

Queensbury 3 C........979

R

Red Bank 2 D.........250
Renous Bridge 2 D
Rexton 2 E
Richibucto 2 E
River Charlo 1 C..
Riviere de Chute 2 B.. 111
Rodgersville 2,419
Rogersville 2 D........700
Rothesay 3 D........ 1,313
Rusagornis 3 C..........82

S

Sackville 3 E........2,890
Saint Andre 2,145
Saint Andrews 3 B.
Saint Anns
Saint Anthony 2 E
[illegible]
Saint Croix 3 B.
[illegible]
Saint Hilaire 1 A
[illegible]
Saint Leonard 1 B..
[illegible]
Salmon Creek
[illegible]
Southampton
South Bay 2 C..........260
South Branch 3
Southesk
Springfield
Stanley 2 C
Studholm
Sussex 3 D

T

Tracadie 1 E
Tracy 3 C

U

Upham 3 D 739
Upper Gagetown 3 C ..210

W

Wakefield
Waterborough
Waterford 3 D.
Watt Junction 3 B
Wellington ..
Welsford 3 C
Westfield 3 C
West Isles
Westmorland
Wickham ....
Wicklow 2 B
Wilmot .....
Woodstock 2 B

GAZETTEER OF NOVA SCOTIA

Area, 21,428 square miles.
Population, 1931, 512,846.
Capital, Halifax.

A

Abercrombie & Granton.443
Acadia Mines 3 F......551
Advocate 3 E.
Afton 3 H..
Albany 162
Amherst 3 E. 7,450
Amherst Head 107
Amirault Hill 638
Annapolis Royal 4 D...739
Antigonish 3 H.......1,746
Apple River 3 E..
Arcadia 5 C.
Argyle 5 D.
Arichat 3 H
Arisaig 3 G....
Avondale 3 E.. 476
Avonport 3 E..........225
Aylesford 3 E........1,910

B

Baddeck 2 I...........454
Baddeck Center 434
Balleys Brook 3 G......465
Baker Settlement 434
Barney River 3 G......670
Barrington 5 D.
Barss Corner
Barton ....
Bass River 3 F......
Baxters Harbor 3 E.
Bay St. Lawrence.
Bayfield 3 H...
Beach Meadows 232
Bear River ....
Beaver Bank 4 F.. 259
Beaver River 4 C.. 110
Beckerton .. 278
Bedford 4 F....
Bedford Basin 1,741
Belle Isle
Belleville 5 D
Belmont 3 F
Berwick 3 E
Big Baddeck .. 232
Big Bras D'Or 2 I 207
Big Island ...
Big Pond 3 I. 210
Birchtown 5 D. 310
Black Point 4 E 210
Black River
Blandford 4 E. 520
Blockhouse
Blue Rocks 4 E 747
Boisdale 2 I. 449
Booth Cross Roads
Boularderie 2 I
Boylston 3 H.... 1,010
Bridgeport 2 I... 508
Bridgetown 4 D......1,126
Bridgeville 325
Bridgewater 4 E. 3,147
Broad Cove 4 E.
Broad Cove Marsh 2 H.667
Brookfield 3 F.
Brookfield 4 E
Brooklyn 4 E.
Brooklyn 5 D.
Brook Village 2 H
Brule ....
Burlington 3 E.... 441

C

Caledonia 3 G... 246
Caledonia 4 D.
Cambridge 3 E.
Canada Creek 3 E 110
Canard 3 E.....
Canning 3 E..
Canso 3 H.......
Cape George 3 H
Cape John 3 G..
Cape Negro 5 D.
Cape North 2 I....
Cape Sable Island 5 D
Caribou 3 G........
Caribou Mines ..
Caribou River
Carleton ......
Carlton Corner
Catalone 3 I
Centreville 3 E.... 331
Charlos Cove 3 H.
Chegoggin 5 C...
Chester 4 E........
Chester Basin 4 E.
Cheticamp 2 I.
Cheticamp 4 C.
Cheverie 3 E ..
Chezzetcook 4 F.
Chignecto 3 E......
Church Point 4 C..
Churchville .
Clarence ...
Clarks Harbor 5 D.
Clementsport 4 D..
Clementsvale
Clifton 3 F.....
Clyde River 5 D.
Cole Harbour
Comeauville
Concession
Corberrie .
Cornwallis
Country Harbor 3 H
Creignish
Crow Harbour 3 H.....
Culloden 672

D

Dalhousie
Dartmouth 4 F 9,100
Dayspring
Deep Brook 4 D 405
D'Escousse 3 I.
Digby 4 D........
Diligent River 3 E.
Doherty Creek
Dominion 2 I....
Dover West 4 F 110
Dublin ....
Dutch Brook 620

E

Earltown 3 F
East Amherst
East Bay 3 I
East Dover 477
Eastern Passage
East La Have.........
East Port Medway 4 E.203
East Pubnico 5 D......118
East River 3 G
Economy 3 F.
Edwardsville & Coxheath ......
Eel Brook . 496
Elderbank 4 F. 294
Elmsdale 4 F
Enfield 4 F
Englishtown 2 I
Enon 3 I..
Eureka 395

F

Fall River .
Falmouth 4 E. 879
Feltz ....
Ferguson's Cove
First Peninsula
First South
Fletchers Grant 279
Five Islands 3 E..
Five Mile River 3 F
Fort Lawrence ... 111
Fourchu 3 I...
Framboise 3 I.....
Fraser's Mountain 295
Freeport 4 C
French River 3 G.
Frenchvale ....
French Village

G

Gabarus 3 I
[illegible]
Garden of Eden 3 G..
Garden Lots ....
Gaspereaux 3 E.
Gays River 3 F.
George River ...
Gilberts Cove 4 D.
Glace Bay 2 K. 20,706
Glencoe 822
Glenelg 554
Gold Borough 251
Goldenville 3 G..... 808
Gore 3 F.............1,118
Goshen 3 H.
Grafton 3 E.... 310
Grand Anse 3 H.
Grand Etang 2 I 310
Grand Mira
Grand Narrows 3 I
Grand Pre 3 E
Grand River 3 I.
Granville Center 4 D
Granville Ferry ..
Great Village 3 F
Greenfield 4 E.. 405
Green Harbour .. 721
Green Hill 3 G...
Grosse Coques 4 C
Gunning Cove 5 D
Guysborough 3 H.
Guysborough Intervale 3 H

H

Hackett's Cove ..
Halifax 4 F....
Halls Harbor 3 E 210
Hammonds Place 4 F
Hammond's Plains .
Hampton 4 D....
Hantsport 3 E....
Harborville 3 E.. 371
Harbour au Bouche 3 H
Harrigan Cove 4 G... 310
Hays River 2 H. 210
Hazel Hill ....
Heatherton 3 H.....
Hebbville .....
Hebron 5 C......
Hectanooga 4 C.. 161
Herring Cove .
[illegible]
Hillsboro 2 H.......
Hillsburg
Hillside
Hopewell 3 G
Horton 4,397
Hubbard Cove 4 E.. 329
Hunt's Point 291

I

Indian Harbor 4 F..... 210
Indian Point 761
Ingonish 2 I 1,043
Ingram River
[illegible]
Inhabitants River ..
Inverness 2 H.... 2,900
Iona ....
Irish Cove 3 I 126
Isaac Harbor 3 H.. 304
Italy Cross 711

J

Jeddore 4 F..... 1,015
Joggins 1,000
Joggins Mines 3 E....1,732
Jordan Bay 264
Judique 3 H...........992
Jordan River 5 D......429

K

Kempt 1,037
Kemptown . 300
Kemptville 4 D.
Kentville 3 F.........3,033
Ketch Harbor 4 F......210
Kingsport 3 E. 410
Kingston 564

L

La Have 4 E..........513
La Have Cross Roads 4 E
La Have Island
Lake Ainslie 2 H.
Lakedale 163
Lakeville 3 E.. 198
L'Ardoise 3 I..
Larrys River 3 H..
Lawrencetown 4 D
Lawrencetown 4 F.
Lawrencetown Lane
Leitches Creek 2 I.
Lequille 4 D.......
Linden
Lingan 2 I
Linwood ...
Liscomb 3 H....
Little Brass D'Or 2 I
Little Brook 4 C....
Little Harbour
Little Lorraine 3 K
Little Narrows 2 I
Little River 4 C 161
Liverpool 4 E
Lochaber 3 G.......
Loch Lomond 3 I..
Lockeport 5 D
Londonderry 3 F
Long Point 3 H 156
Lower Londonderry
Lorne
Louisburg 3 K 971
Louisburg Parish ..
Lower Barneys River 3 G ... 154
Lower Onslow 570
Lower Selma 3 F..
Lunenburg 4 E....

M

McLellan's Brook 443
McLellan's Mountain...136
Mabou 2 H.............612
Maccan 3 E............510
Mader's Cove 150
Mahone Bay 4 E.......1,065
Mainadieu 3 K.........428
Maitland 3 F.........1,155
Maitland 4 D..........263
Malagash 694
Malignant Cove 3 G....410
Manchester Lower 211
Manchester Upper 452
Mansfield 721
Margaree 2 H........1,015
Margaree N. E.........803
Margaree S. W.-O......763
Margaree Forks 2 H....208
Margaree Harbour E...602
Margaree Harbour W.-O 255
Margaretville 3 D
Marie Joseph 4 G 471
Marriotts Cove 4 E.
Marshalltown 4 D.
Marshy Hope 3 G.
Martin's Brook
Martock 687
Maryvale 272
Meaghers 4 F.
Meaghers Grant 395
Melford ....
Melrose 3 G...........125
Melvern 431
Merigomish 3 G........470
Meteghan 4 C..........556
Meteghan River 546
Meteghan Station 4 C 110
Middleboro 3 F...
Middle Londonderry
Middle Musquodoboit 4 F
Middle River 2 I.......481
Middle Stewiacke 3 F..310
Middleton 4 D..........904
Midville Branch 511
Milford 4 D...........261
Mill 651
Mill Brook 320
Mill Cove 653
Milton 4 E..... 1,494
Mira Gut 3 I..... 202
Morristown ......
Mount Thom 3 G
Mount Uniacke 4 F..
Mulgrave 3 H
Musquodoboit Harbor 4 F 880
Musquodoboit Middle ..832
Musquodoboit Upper..1,072

N

Nappan 3 E...........517
Neils Harbor 2 I.......425
New Annan 3 F.......635
New Campbellton 2 I...167
New Cornwall 4 E.....653
New Germany 4 E.....816
New Germany W. O....236
New Glasgow 3 G....8,858
New Harbor 3 H.......330
Newport 4 F..........310
Newport Station 4 E...310
New Ross 4 E W......495
New Ross E...........877
New Tusket 4 D.......537
New Waterford 4 D..7,745
Nictau 4 D...........784
Nine Mile River......1,102
Noel 3 F............1,239
North Cape Island....1,560
North East Branch Margaree 2 H.........1,050
North East Harbor 5 D.243
Northfield 4 E .918
North Kingston .
North Grant ......
North Range 4 D..
North River 3 F 124
North Shore 2 I. 368
North Sydney 2 I....6,139
Northwest Arm 3,037

O

Oakland 439
Ohio 5 C..............571
Old Barnes 3 F........110
Oldham 4 F...........509
Orangedale 3 H........482
Oxford 3 F..........1,133
Oxford Junction 3 F....108

P

Paradise 4 D...
Parker Cove 4 D
Parrsboro 3 E....
Peggys Cove 4 F...
Petite de Grat 3 H
Petite Riviere
Petite Riviere Bridge 4 E
Pictou 3 G
Pictou Island .
Pictou Landing 3 G
Pleasant Bay ......
Pleasantville 4 E...
Plymouth 5 C..
Plympton 4 D.
Point Tupper
Pomquet
Poplar Grove ..
Portapique 3 F. 210
Port Dufferin .
Port Felix .....
Porter's Lake
Port George 3 D
Port Greville ...
Port Hastings 3 H. ..436
Port Hawkesbury 3 H 1,011
Port Hilford 241
Port Hood 2 H.....
Port Latour 5 D..
Port Lorne 4 D
Port Maitland 5 C
Port Medway 4 E
Port Morien 2 K
Port Mouton 5 E..
Port Philip 3 F...
Portuguese Cove
Port Williams 3 E
Poulamon 3 H
Preston 741
Preston Road
Prospect 4 F..
Pubnico E.
Pubnico W.O
Pubnico Head 5 D
Pugwash 3 F..........
Pugwash Junction 3 F..180
Pugwash River 529

R

Rawdon 3 F...
Red Islands 3 I
Reserve ....
Reserve Mines 2 I
Richmond 4 F..
River Bourgeois 3 I
River Dennis 3 H.
River Denys .....
River Hebert 3 E
River Inhabitants
River John 3 F......
River John Station 3 F.715
River Philip 3 F.....1,033
Riverport 4 E.........659
Riverton 367
Rockdale 913
Rockingham 4 F.......366
Rockville 5 C..........678
Roman Valley 193
Rose Bay 545
Rodney 484
Roseway 5 D...........115
Rossway 4 D..........318
Round Hill 4 D.........448

S

Sable River 5 D...
Sackville ....
Saint Andrews 3 H
Saint Anns 2 I
Saint Bernard
Saint Croix ...
Saint Joseph 3 G
Saint Marys 3 G...
Saint Peters 3 I...
Salmon River 4 C..
Salmon River 4 G...
Salt Springs 3 F........
Sambro 4 F..
Sandy Cove 4 C...
Sandy Point
Saulnierville 4 C.
[illegible]
Seal Harbour
Shag Harbour 5 D
Sheet Harbor 4 G
[illegible]
Shubenacadie
Shubenacadie Station 3 F
[illegible]
Sober Island
Somerset 3 E
Sonora ....
Southampton 3 E.
South Forks ..
[illegible]
South Newport ...
South River 3 H.
Spencer Island 3 E.
Springfield 4 D..
Spring Hill 3 E. ..
Spring Hill Station 3 E.19[illegible]
Springville 3 G
[illegible]
Strathlorne 2 H
Summerville 3 E
Sunnybrae 3 G
Sydney 2 I
Sydney Mines 2 I

T

Tancook ....
Tangier 4 G.....
Tatamagouche 3 F
Terence Bay
The Islands
[illegible]
Tiverton 4 C..
Toney River
[illegible]
Tracadie 3 H
Trenton 2,613
Trenton Harbor 3 G .2,844
Trout Brook 300
Truro 3 F...........7,901
Tupperville 4 D....... 166
Tusket 5 D...........451

U

Upper La Have 4 E....855
Upper Londonderry 973
Upper Musquodoboit 3 G 488
Upper Prospect 295
Upper Rawdon 4 F....204

V

Voglers Cove 4 E......541

W

Wallace 697
Wallace Bay 3 F..... 102
Wallace Bridge 479
Walton 3 F...........450
Washabuck 248
Waterford (near Sydney 2 I) 5,615
Waterloo 804
Waterville 3 E........ 405
Waughs River 3 F.....411
Waverly 4 F.......... .710
Wedgeport 1,294
Wentworth 3 F.........572
Wentworth 3 F.........572
Wentworth Grant 298
Wentworth Station 3 F 192
West Amherst 404
West Arichat 3 H
West Bay
West Berlin
Westchester 3 F
Westchester Station 3 F ..
Western Head
Western Shore
Westport 4 C
West River 3 G
Westville 3 G
Weymouth 4 D
Weymouth Bridge
Whitehead 3 H
Whycocomagh 3 H
Wilmot 4 D
Windsor 4 E
Windsor Junction 4 F
Wine Harbor 3 H
Wolfville 3 E
Wreck Cove 2 I.......

Y

Yarmouth 5 C........7,055

GAZETTEER OF PRINCE EDWARD ISLAND

Area, 2,184 square miles.
Population, 1931, 88,038.
Capital, Charlottetown.

A

Alberton 2 E
Alma 2 E.
Annandale 2 G

B

Bear River 2 G 129
Borden 385
Breadalbane 2 F.......145

C

Caledonia 2 G.........200
Campbellton 2 E.......201
Cape Traverse 2 F......210
Cardigan 2 G...... 500
Charlottetown 2 F. 14,101
Crapaud 2 F.......

E

Egmont Bay 2 E 150
Ellerslie 2 F..... 176
Elmira 2 G...........
Emerald Junction 2 F..160

F

Freetown 2 F..........310

G

Georgetown 2 G........812

H

Hunter River 2 F......200

K

Kellys Crossing 2 F 59
Kensington 2 F

M

Malpeque 2 F
Miscouche 2 F 130
Montague 2 G.........803
Morell 2 G.........
Mount Stewart 2 G
Murray Harbor 2 G....300

N

New Glasgow 2 F......208
North Rustico 2 F......75

O

O'Leary 2 E
Orwell 2 G

P

Peakes 2 G...........308
Pisquid 2 G...........168
Pownall 2 G...........159

R

[illegible] 2 F .38
Rustico 2 F 210

S

Saint Eleanors 2 F.....410
Souris 2 G
Southport 2 F
Summerside 2 F

T

Tignish 2 E
Tracadie 2 G
Tryon 2 F..
Tyne Valley 2 F

V

Vernon River 2 G......310
Victoria 2 F...........185

W

Wellington 2 E........110
Wheatley River 2 F....659

GAZETTEER OF NEWFOUNDLAND

Area, 42,734 square miles.
Population, 1927, 263,182.
Capital, St. Johns

A

Alexander Bay 4 K........
Aquaforte 5 L..........210
Avondale 5 L..........890

B

Bay Bull 5 L.....
Bay of Islands 4 I
Bay Roberts 5 L 2,300
Belleoram 5 K....
Benton 4 K.......
Bishops Falls 4 K.
Bonavista 4 L..... 4,052
Bonne Bay 4 I. 1,250
Botwoodville 4 K... .....
Brigus 5 L...........2,010
Brigus Junction 5 L......
Burin 5 K.. 2,009
Burgeo 5 I.

C

Carbonear 5 K.......3,320
Catalina 4 L.........1,855
Clarenville 5 K........254
Codroy 1 K, 5 H..........
Cow Head 4 I .... ..
Crabbs 4 H............315

F

Flowers Cove 3 I.... .410
Fogo 4 K........... 1,120
Fortune 5 K..........1,050

G

Gambo 4 K............210
Garnish 5 K...........600
Gaultois 5 K. 149
Glenwood 4 K.. 108
Grand Bank 5 K..........
Grand Falls 4 K......3,769
Grand Lake 4 I..........

H

Hants Harbour 5 L....735
Harbor La Cou 5 I.....210
Harbour Briton 5 K......
Harbour Buffet 5 K......
Harbour Grace 5 L....3,825
Hearts Content 5 L...1,111
Hearts Delight 5 L.....550
Herring Neck 4 K......340
Holyrood 5 L..........890
Howley 4 I............310

K

Kings Cove 4 L........619

L

Lamaline 5 K..........710
La Manche 5 K...........
Lewisport 4 K............
Little Bay Islands 4 K.415
Little Bay Mines 4 K......
Little River 1 K, 5 H..351

M

Millertown 4 I. ...
Millertown Junction 4 I...

N

Norris Arm 4 K.... 610
Northern Bight 5 K.
Notre Dame Junction 4 K..

O

Old Perlican 5 L.......855

P

Placentia 5 K........1,150
Placentia Junction 5 K....
Port aux Basques 1 K, 5 H
Pushthrough 5 I.......230

Q

Quarry 4 I................

R

Renews 5 L......... ..590
Rose Blanche 1 L, 5 H 640

S

Saint Anthony 3 K.
Saint George 4 I..
Saint Johns 5 L..
Saint Marys 5 L.
[illegible]
Salmonier 5 L.
Salvage 4 L.....
Seldom-come-by 4 K
South Branch 1 K, 5 H 168
Spaniard Bay 5 L....1,150
Stephenville 4 I........610

T

Terra Nova 4 K.
Tilt Dove 4 K..
Torbay 5 L....
Trepassey 5 L..
Trinity 4 L......
Trout River 4 I.
Twillingate 4 K..

W

Wesleyville 4 L......1,555
Western Bay 5 L.....1,150
Whitebourne 5 K......890

GAZETTEER OF QUEBEC

Area, 594,434 square miles.
Population, 1931, 2,874,255.
Capital, Quebec.

A

Abbotts Corners 120
Abbotsford 9 L.......1,375
Abenakis 11 H.........112
Abercorn 9 L 189
Abercrombie 753
Abord a Plouffe......1,011
Acton Vale 9 K.......1,753
Adamsville 9 L.........197
Adstock 11 J...........550
Agnes 480
Albanel 1,190
[illegible] 616
Alleyn 400
Allumette Island 112
Almaville 2,010
Amherst ......
Amherst Island
Amiante
Amos 3 D......
Amqui 15 D. 1,000
Ancienne Lorette 10 H 2,800
Andersons Corners 115
Andreville 512
Ange Gardien 11 H.....290
Ange Gardien de Rouville (near Farnham 9 L).425
Angeline (near Farnham 9 L) ....
Angers 5 K
Annaville (near St. Celestin 9 J)......
Anse au Griffin 15 J..
Arago
Armagh 11 H.
Armand ....
Arthabaska 10 J .
Arthurville 11 H...
Arundel 6 K.......
Arvida 11 E...
Asbestos 10 K.
Ascot 10 K.
Ashford ....
Asile St. Jean de Dieu
Aston Junction 9 J.....136
Aston Station (near Aston Junction 9 J)........168
Athelstan 7 L....
Aubert ....
Aubrey 8 L...... 132
Auckland 595
Audet 11 K....
Aumond .....
Authier 2 D..
Auvergne 10 H
Ayers Cliff 10 L.. ..
Aylmer 5 L.....
Aylwin 5 J...

B

Bagot 9 K.............802
Bagotville 11 E
Baie de Gaspé........1,232
Baie de Shawinigan (near Shawinigan Falls 9 H) 1,316
Baie d'Urfe (near Vaudreuil 7 L).......211
Baie Saint Paul 11 G.2,916
Baieville 507
Baillargeon (near Chaudiere 10 H).....130
Baldwins Mills (near Stanhope 10 L)......160
Barachois de Malbaie 15 K .
Barford ..
Barkmere ....
Barnston 10 L.. 2,418
Barraute 948
Bassin du Lievre (near Buckingham 6 K)....180
Batiscan 9 J........ 1,300
Bayonne 116
Beaconsfield (near Ste. Annes 7 L) 641
Bearn 1 G..
Beauce Junction 11 J 1,055
Beauceville 11 J..
Beauharnois 7 L..
Beaulac 7 J............450
Beaulieu 1,380
Beaumont (near Leavis 11 H). 775
Beauport 11 H. ......
Beaupré ......
Beaurivage 11 H . 185
Becancour 9 J...
Bedford 9 L....
Beebe Plain 10 L...
Bégin ....
Bégon
Belanger .....
Belle Plage 69
Belle Riviere (near Ste. Scholsatique 11 K) 125
Beloeil Station 8 K.....220
Beloeil Village (near Beloeil Sta. 8 K)...1,434
Bergeronnes 13 E.......507
Bergerville (near Quebec 11 H) 680
Bernierville 946
Bersimis 13 D.
Berthier (en bas) (near St. Francis 11 H). 880
Berthier (en haut) 8 J 2,431
Bertierville 8 J.
Betsiamites 14 D
Bic 14 E
[illegible] (near Levis 11 H) 1,462
Bigelow
Bilodeau 9 E..
Birchton (near Cookshire 10 L)......120
Bishops Crossing (near Dudswell Junction 10 K)
Black Capes 14 L..
Black Lake 10 J.
Blanche 5 K....
Blue Sea ..
Blue Sea Lake 5 J
Boileau 6 K...... 415
Bois ....
Bois de Filion (near St. Rose 8 K)........115
Bois Franc ....
Bolduc 1,450
Bolton ....
Bolton Centre 9 L.
Bonaventure 14 L
Bon Secours ..
Bord a Plouffe 732
Boscobel (near Valcourt 9 K) 110
Botreaux (near Ormstown 7 L) 110
Boucherville 8 K.......883
Bouchette (near Blue Sea Lake 5 J)........708
Bougainville 212
Bourget 539
Bournival 112
Bout de l'Isle (part of Montreal 8 K).......125
Bowman 323
Boyer, W. O...........178
Boynton 10 L.
Bras de Apic 12 F......28
Breakeyville ...
Brebeuf ..
Breckenridge 5 K......118
Bridgeville 300
Brigham (near Adamsville 9 L)......298
Bristol 4 K..
Broadlands 12 L........215
Brome 9 L. 1,846
Brompton
Brompton Gore .
Bromptonville 10 K
Brookbury 10 K..
Brookdale 6 K...
Brosseau Station (near Laprairie 8 L).. . . 175
Broughton Station 11 J
Brownsburg (near Lachute 7 K)..
Brunet 6 H 55
Bryson 4 K....... ..247
Buckingham 5 K
Buckingham Junction 6 K.
Buckland 11 H 1,150
Bulstrode Station 10 J 110
Bulwer (near Johnville 10 L) 115
Bury 10 K............1,550

C

Cabano 13 F..........2,187
Cacouna 13 F..........533
Cadot 110
Calumet 6 K...........682
Calumet Island (near Campbells Bay 4 K).320
Cambria (near St. Jerome 7 K).. 210
Cameron
Campbell ......
Campbells Bay 4 K
Canrobert
Cantley ....
Cap a la Baleine 15 D
Cap a l'Aigle 12 F....
Cap Chat 13 J.
Cape Cove 15 K.
Cap de la Madeleine 9 J
Cap des Rosiers 15 J.
Cape Despair ....
Capelton (near Lennoxville 10 L)...........435
Caplan River 14 L......510
Cap Rouge 10 H.......1,232
Cap Saint Ignace 12 G 2,881
Cap Saint Ignace Station (near Cap St. Ignace) 12 G) 10
Cap Saint Martin...
Cap Sante 10 H.
Capucins 12 J.
Cariboo Islands
Carillon 7 K..
Carleton 13 L..
Carmel 9 K............175
Cascades (near Burnet [illegible])
Casgrain et Leverrier..
Caughnawaga (near St. Constant 8 L).
Causapscal 12 K
[illegible] (near St. Hugues 9 K).
Cazaville 115
Cedars (near Coteau 7 K)
[illegible]
Chambly Canton 8 L.
Chambord 10 E..
Champlain 9 J
Chandler 15 K..
Chapeau 1 K..
Charette 9 J....
Charlemagne 8 K.
Charlesbourg 11 H..
Charny
Charteris 4 K
Chartierville .....
Chateau D'Eau ..
Chateauguay 8 L..
Chateauguay Basin (near Chateauguay 8 L)....926
Chateau Richer 11 H
Chatham ..
Chaudiere 11 H .
Chaudiere Station (near Chaudiere 11 H)..
Chelsea 5 K......
Cheneville 6 K
Chenier ....
Chertsey
Chesham
Chesterville
Chester
Chesterville
Chichester 3 K
Chicot (near Ste. Therese 7 K)
Chicoutimi 11 E
Christie
Christieville
Clairvaux de Bagot
Clarenceville 8 L
Clarendon ......
Clement ...
Cleveland .....
Clifton 10 L... .1,010
Cloridorme 834
Clyde ....
Coaticook 10 L...

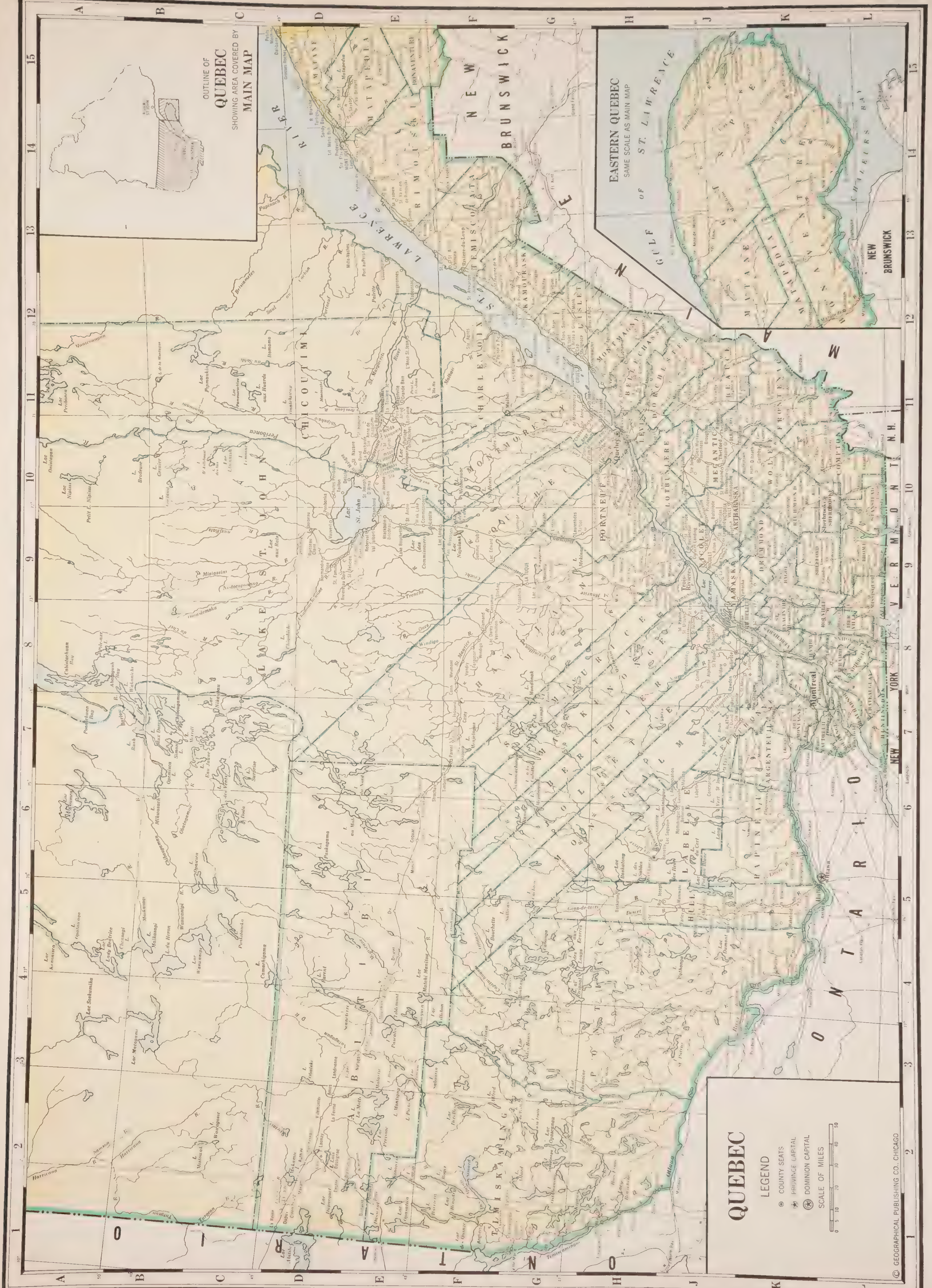
QUEBEC
LEGEND
COUNTY SEATS
PROVINCE CAPITAL
DOMINION CAPITAL
SCALE OF MILES
0 5 10 20 30 40 50
OUTLINE OF
QUEBEC
SHOWING AREA COVERED BY
MAIN MAP
EASTERN QUEBEC
SAME SCALE AS MAIN MAP
GULF OF ST. LAWRENCE
CHALEURS BAY
NEW BRUNSWICK
ST. LAWRENCE RIVER
MAINE
N. H.
VERMONT
NEW YORK
ONTARIO
Montreal
Quebec
Ottawa
© GEOGRAPHICAL PUBLISHING CO., CHICAGO

Coeur-Tres-Pur-De-La-B. V.-Marie-De Plaisance 692
Coleraine 10 K....650
Colombourg 1 D....393
Como 7 L....1,146
Como, East (near Como 7 L)....279
Compton 10 L....1,787
Contrecoeur 8 K....946
Cookshire 10 L....950
Corbin 175
Corner of the Beach 15 K....340
Coteau du Lac (near Coteau Junction 7 L).672
Coteau Junction 7 L....370
Coteau Landing 342
Coteau Station (near [illegible]

[illegible]

D

[illegible]
Dundee 600
Dunham 9 L 2,184
Dunkin 210
Dupuy 5
Durham South 785

E

[illegible]
East Angus 10 K 3,566
East Bolton (near Bolton Cen 9 L) 115
East Broughton (near Broughton Sta 11 J) 1,808
East Clifton (near Clifton 10 L) 700
[illegible]
Echo Vale (near Lake Megantic 11 K) 225
Egypt 9 K 136
Elgin 12 G 162
[illegible]
Eustis (near North Hatley 10 L) 119

F

Fabre 1 G 590
[illegible]
Franklin 954
Franklin Centre (near St Chrysostom 7 L) 385
Fraserville (changed to Riviere du Loup) 12 F 7,703
Frelighsburg 9 L 293
Frost Village 217
Fugereville 670
Fulford (near Foster 9 L) 120

G

Gagne 218
Garneau Junction 9 H....124
[illegible]

H

Ha Ha Bay Junction 11 E
[illegible]
Hatley,-North (see North Hatley 10 L)....404
Havelock 712
Havre-Aubert 2,161
Havre Aux-Maisons 1,463
Havre Saint Pierre....1,167
Hebertville 10 E....1,532
Hebertville Station 10 E 922
Hemmingford 8 L....1,369
Henrysburg 8 L....114
Henryville 8 L....654
Herdman (near Huntingdon 7 L)....114
Hereford 10 L....461
Hervey Junction 9 H....66
Hinchinbrook 1,668
Hincks 668
Hocquart 1,302
Honfleur 711
[illegible]

I

[illegible]

J

[illegible]
Joliette 8 J 10,765
Joly 624
Jonquiere 11 E 9,448

K

Kamouraska 12 F 542
[illegible]
Kazubazua 5 K 220
Kenogami 11 E 4,500
[illegible]
Kingsbury 9 K 164
[illegible]
Knowlton 9 L 990

L

[illegible]
L'Islet 12 G 2,550
[illegible]
Lytton 611

M

McKee 114
McMasterville 819
[illegible]
Mystic (near Bedford 9 L) 212

N

Nairns Falls 12 F 15
Namur 6 K 324
Napierville 8 L 857
Natashquan 321
Nedelec 654
Nelson 309
Neubois (near Frampton 12 H) 115
Neuville 10 H 571
New Carlisle 14 L 1,316
New Glasgow 8 K 146
Newport 17 K 1,707
Newport Point (near Newport 17 K) 108
New Quebec 2,177
New Richmond 14 L 2,390
New Richmond Station (near New Richmond 14 L) 418
New Rockland (near Windsor Mills 10 K) 81
Nicolet 9 J 2,868
Nicolet Falls (near Nicolet 9 J) 155
[illegible]
Noranda 1 E 2,246
Normandin 9 D 2,230
North Clarendon 216
Northfield 509
North Ham 10 K 208
North Hatley 10 L 404
North Nation Mills (near Montebello 6 K) 176
North Stanbridge (near Stanbridge 8 L) 268
North Stukely 9 L 575
North Timiskaming (near Timiskaming 1 H) 710
North Wakefield 5 K 265
North Wolfestown (near Wolfestown 10 J) 118
Norton Creek (near Aubrey 8 L) 270
Norway Bay 4 K 1,055
Notre Dame Auxiliatrice de Buckland 1,039
Notre Dame de Bon Secours 1,288
Notre Dame de Bon Secours de Lislet 1,795
Notre dame de la Doree 1,106
Notre Dame de la Paix 1,028
Notre Dame de la Presentation D'Almaville 1,081
Notre Dame de la Providence 485
Notre Dame de la Salette 108
Notre Dame de Laterriere 816
Notre Dame de Lourdes 620
Notre Dame de Lourdes de Ham 499
Notre Dame de Lourdes de Lorrainville 780
Notre Dame de Port Neuf 1,181
Notre Dame de Pierreville 723
Notre Dame de Rimouski (near Rimouski 14 E) 425
Notre Dame des Anges (see Montauban 9 H) 543
Notre Dame des Bois 11 L 121
Notre Dame des Laurentides 1,268
Notre Dame de St Hyacinthe 638
Notre Dame des Sept Douleurs 309
[illegible]
Notre Dame de Stanbridge (near Bedford 9 L) 623
Notre Dame D'Hebertville 933
Notre Dame D'Issoudun 760
Notre Dame du Bon Conseil 1,011
Notre Dame du Lac 13 F 2,043
Notre Dame du Mont Carmel 871
[illegible]

O

[illegible]
Outremont (part of Montreal 8 K) 28,641

P

Pabos 539
Padoue 14 D 155
[illegible]
Providence 115

Q

Quebec 11 H 130,594
Quebec West (part of Quebec 11 H) 1,813
[illegible]
Quyon 4 K 787

R

Racine 9 K 105
Radstock 680
Rapides des Joachims 200
Rawdon 8 J 1,066
[illegible]
Rigaud 7 K 1,099
Rimouski 11 D 5,589
Ripon 6 K 1,021
Risborough 963
[illegible]
Robertson 11 J 1,316
[illegible]
Roberval 9 E 2,770
[illegible]
Rock Forest 10 L 942
[illegible]
Rougemont 429
[illegible]
Roxton Falls 9 K 777
[illegible]
Russeltown 172

S

[illegible]
Saint Adelphe 1,561
Saint Adolphe de Dudswell (near Marbleton 10 K) 175
Saint Adrien (near North Ham 10 K)....510
[illegible]
Saint Bruno de Guigues 1,212
Saint Bruno de Kamouraska (near St Pascal 12 F) 1,000
Saint Bruno de Montarville 1,024
Saint Bruno Station (near St Bruno 11 J) 960
Saint Cajetan d'Armagh 2,192
Saint Calestin 9 J 1,108
Saint Calixte de Kilkenny (near Ste Julienne 8 K) 155
Saint Camille 10 K 587
Saint Camille 11 H 2,100
Saint Canute de Lellis 1,517
Saint Canut 7 K 760
[illegible]
Saint Casimir 9 H 1,316
Saint Casimir East (near St Casimir 9 H) 566
Saint Cassien des Caps (near Petite Riviere 11 G) 114
Saint Catherine 116
Saint Charles 673
Saint Charles Borromee 1,124
Saint Charles de Bellechasse (near St Charles Jc 11 H) 705
Saint Charles de Caplan (or Caplan River 14 L) 1,582
Saint Charles de Charlesbourg 1,008
Saint Charles de la Riviere Chambly 496
Saint Charles de Mandeville 1,026
Saint Charles des Grondines 571
Saint Charles Junction 11 H
Saint Charles sur Richelieu 246
Saint Christophe 726
Saint Chrysostome 8 L 636
[illegible]
Saint Clement 1,204
Saint Cleophas 622
Saint Clet (near St Polycarpe 7 L) 692
Saint Clothilde 411
Saint Clothilde de Chateauguay (near Sherrington 8 L) 111
Saint Coeur de Marie 535
Saint Columban 243
Saint Colomb de Sillery 1,791
Saint Come 8 J 919
Saint Come de Kenebec 1,220
Saint Constant 8 L 1,769
Saint Cuthbert 8 J 1,791
Saint Cuthbert Station 8 J 287
Saint Cyprien 626
[illegible]
Saint Cyr 10 K 110
[illegible]
Saint Cyrille de L'Islet (near Cap St Ignace 12 G) 1,680
Saint Cyrille de Wendover 9 K 766
Saint Damase 8 K 1,273
Saint Damase de Matane 1,032
Saint Damase des Aulnaies (near Trois Saumons 12 G) 1,010
Saint Damien 924
Saint Damien de Brandon (near St Gabriel 8 J) 1,163
Saint Damien de Buckland 11 H 1,578
[illegible]
Saint David de L'Aube
[illegible]
Saint Ephrem de Tring 11 J 2,165
Saint Ephrem D'Upton 751
Saint Epiphane 1,706
Saint Esprit (near St Lin 8 K) 1,508
Saint Etienne 656
Saint Etienne de Beauharnois 120
Saint Etienne de Beaumont 813
Saint Etienne de la Malbaie 2,891
Saint Etienne de Lauzon 488
Saint Etienne des Gres (near Charette 9 J) 1,639
[illegible]
Saint Eugene de Grantham (near St Eugene 9 K) 900
Saint Eugene de Guigues 661
Sainte Eulalie 950
Saint Eulalie (near Aston Jc 9 J) 220
Sainte Euphemie 11 H 750
Sainte Euphemie Sur Riviere du Sud 713
Saint Eusebe 628
Saint Eustache 7 K 1,600
Saint Eustache Sur Le Lac 215
Saint Evariste de Forsyth 11 K 1,461
Saint Evariste Station (near St Evariste de Forsyth 11 K) 374
Saint Fabien 13 E 2,426
Saint Fabien de Panet 942
[illegible]
Sainte Famille 710
Sainte Famille de Boucherville 800
Saint Faustin 7 J 710
Saint Faustin Station 7 J 396
[illegible]
Saint Felix de Kingsey 1,267
Saint Felix de Valois 8 J 1,385
Saint Foy du Cap Rouge 592
Saint Ferdinand 10 J 2,275
[illegible]
Saint Francois Romain 247
[illegible]
Saint Jean Chrysostome 11 H 1,232
[illegible]
Saint Joseph de Mont Rolland 1,069
[illegible]
Saint Octave 14 D....1,600
Saint Octave de Dosquet....774
Saint Octave de Metis.1,464
Saint Odilon 1,600
Saint Odilon de Cranbourne....1,529
Saint Omer 13 L....884
Saint Onesime 12 G...3,650
Saint Onesime D'Ixworth....695
[illegible] 8 K....1,022
Saint Pacome 12 G...1,645
Saint Pamphile 12 H..2,659
Saint Pascal 12 F....2,480
[illegible]
Saint Valentin 481
Saint Valere de Bulstrode (near Bulstrode 10 J) 1,195
Saint Valier 11 H 180
Saint Valerien (near Egypte 9 K) 995
Saint Valerien de Milton....1,337
Saint Valerien de Rimouski 13 E....960
Saint Vallier 1,218
Saint Viateur 277
Saint Victoire (near Sorel 8 J)....1,468
Saint Victor de Tring 11 J 1,846
Sainte Victoire 1,097
Saint Vincent de Paul [illegible]
[illegible]

T

[illegible]

U

[illegible]

V

[illegible]

W

[illegible]
Wolfstown 10 K....968
Woodside (near St. Ferdinand 10 J)....137
Wotton 1,352
Wottonville (near Asbestos 10 K)....452
Wright (near Marks 5 J)....1,630
Wyman 4 K....475

Y

Yamachiche 9 J....831
Yamaska 9 J....725
Yamaska, West (near Yamaska 9 J)....2,860
York 815

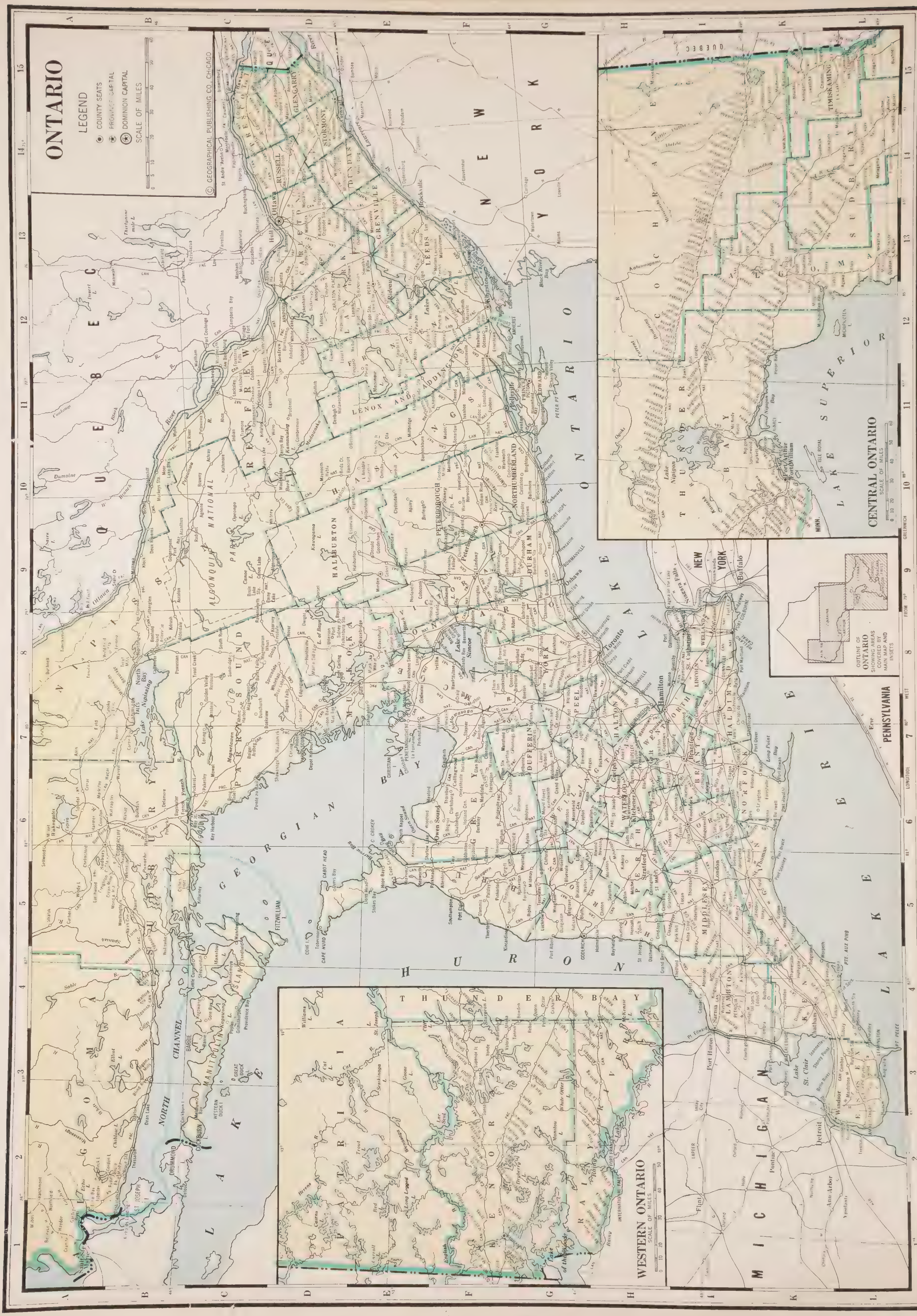

ONTARIO
LEGEND
COUNTY SEATS
PROVINCE CAPITAL
DOMINION CAPITAL
SCALE OF MILES
© GEOGRAPHICAL PUBLISHING CO. CHICAGO
CENTRAL ONTARIO
SCALE OF MILES
WESTERN ONTARIO
SCALE OF MILES
OUTLINE OF ONTARIO SHOWING AREAS COVERED BY MAIN MAP AND INSETS
QUEBEC
NEW YORK
PENNSYLVANIA
MICHIGAN
LAKE ONTARIO
LAKE ERIE
LAKE HURON
GEORGIAN BAY
LAKE SUPERIOR
NORTH CHANNEL
MANITOULIN ISLAND
ALGONQUIN NATIONAL PARK
Ottawa
Toronto
Hamilton
Kingston
London
Windsor
Sudbury
North Bay
Port Arthur
Fort William
Detroit
Buffalo
GREENWICH
LONGITUDE
WEST
FROM

GAZETTEER OF ONTARIO

Area, 407,262 square miles.
Population, 1931, 3,431,683
Capital, Toronto.
Capital of Canada, Ottawa.

A

Aberarder 4 I....40
Aberfoyle 7 H....165
Abinger 92
Actinolite 11 F....200
Acton 7 H....1,856
Addison 13 E....176
Adelaide 1,619
Adjala 1,574
Admaston 12 D....1,630
[illegible]
Agincourt 8 G....321
Ahmic Harbor 7 G....135
Ailsa Craig 6 I....489
Airy 662
Albemarle 860
Alberton 360
Albion 2181
Aldborough 2,753
Alderdale 8 B....25
Alexandria 15 D....2,006
Alfred 14 C....3,060
Algoma Mills 3 B....200
Algona 1,221
Algonquin 13 E....175
Algonquin Park 9 C....100
Alice 11 C....1,617
Allan 263
Allanburg 8 I....180
Allenford 5 F....329
Alliston 7 G....1,376
Alma 6 G....225
Almonte 13 D....2,426
Alnwick 765
Alton 7 G....726
Alvinston 4 I....708
Amabel 1,762
Amaranth 1,673
Ameliasburg 2,433
Amherstburg 2 L....2,769
Amherst Island 613
Ancaster 4,596
Anderdon 2,157
Anglesea 133
Angus 7 F....264
Anson 197
Anstruther 218
Appin 5 K....200
Appleby 381
Apple Hill 15 D....527
Appleton 13 D....276
Apsley 10 E....185
Ardbeg 7 C....100
Arden 12 E....275
Arkell 7 H....115
Arkona 4 I....420
Armour 871
Armstrong 10 H....779
Arnprior 12 D....4,023
Arnstein 7 C....225
Arran 1,744
Artemesia 2,290
Arthur 6 G....2,057
Ashby 36
Ashdad 12 D....30
Ashfield 2,056
Ashton 13 D....160
Asphodel 1,513
Assiginack 631
Astorville 8 B....50
Athens 13 E....726
Atherley 8 F....265
Athol 1,057
Atikokan 3 H....66
Atlercliffe Station 8 I....160
Atwood 6 H....336
Aubrey 324
Auburn, 5 G....240
Augusta 2,899
Aultsville 14 E....536
Aurora 8 G....2,587
Avening 7 F....225
Avon 6 I....170
Avonmore 14 D....426
Aylmer 6 K....2,283
Ayr 7 H....804
Ayton 6 G....465

B

Baden 6 H....870
Bagot 1,126
Bailieboro 10 G....225
Bainsville 15 D....100
Bala 8 E....374
Bala Park 8 E....300
Balderson 12 E....100
Baldwin 283
Balfour 758
Ballantrae 8 G....112
Ballinafad 7 G....250
Baltimore 10 G....280
Bancroft 10 E....911
Bangor 341
Bannockburn 11 E....100
Baptiste 10 E....80
Barrie 8 F....2,776
Barrie Island 3 C....164
Barrys Bay 10 D....863
Barton 3,295
Bartonville 325
Barwick 1 H....100
Bastard 2,480
Batchawana 13 L....186
Bath 12 F....349
Bathurst 1,789
Baxter 616
Bayfield 5 H....402
Bayham 3,310
Baysville 8 D....260
Beachburg 12 C....527
Beamsville 8 I....1,203
Bear Brook 14 D....225
Bear Lake 8 D....65
Beaverton 8 F....892
Bedford 1,118
Beckwith 1,221
Beeton 7 G....563
Belfountain (near Cataract 7 G)....130
Belgrave 5 G....225
Belhaven 8 F....100
Bellamys 13 E....60
Belle River 3 L....780
Belleville 11 F....13,790
Bell Ewart 8 F....225
Bells Corners 13 D....175
Belmont 5 I....1,395
Belmore 5 G....230
Belwood 7 G....335
Bentinck 2,264
[illegible]keley 6 F....220
Ber[illegible]....4,246
Berti[illegible] G....225
Bervie [illegible] D....230
Berwick 14 [illegible]
Bethany 9 F....480
Beverly 3,514
Bewdley 10 G....125
Bexley 673
Biddulph 1,608
Bidwell 359
Bigwood 574
Billings 408
Billings Bridge 1,538
Binbrook 7 I....1,175
Birch Cliff 8 H....527
Birds Creek 10 D....50
Biscotasing 14 L....300
Bishops Mills 13 E....185
Blackburn 13 D....220
Blackstock 9 F....220
Blackwater 8 F....55
Blair 7 H....225
Blake 393
Blakeney 12 D....165
Blandford 1,502
Blanshard 1,812
Blenheim 4 L....3,703
Blezard 523
Blezard Valley 10 F....160
Blind River 3 B....2,805
Blithfield 48
Bloomfield 11 G....681
Bloomsburg 225
Blue 195
Bluevale 5 G....336
Blyth 5 G....622
Blytheswood 3 L....60
Boakview 7 C....165
Bobcaygeon 9 F....991
Bognor 6 F....120
Bolingbroke 12 E....50
Bolsover 8 E....120
Bolton 8 G....556
Bondhead 8 G....225
Bonfield 8 B....1,158
Bonheur 3 G....36
Bosanquet 2,200
Boston 7 I....280
Bothwell 4 K....649
Bourget 14 C....1,838
Bourke 15 K....15
Bowmanville 9 G....4,080
Bracebridge 8 E....2,436
Bradford 8 G....972
Braeside 12 D....472
Brampton 7 H....5,532
Branchton 7 H....180
Brant 2,627
Brantford 7 I....30,107
Brechin 8 F....330
Breslau 6 H....225
Brethour 272
Bridgeburg 9 I....3,521
Bridgenorth 220
Bridgeport (near Kitchener 6 H)....550
Brigden 4 I....765
Bright 6 H....185
Brighton 10 G....2,244
Britannia Bay 13 D....[illegible]
Britannia Heights (near Brittania Bay 13 D) 200
Brock 2,791
Brockville 13 E....9,736
Broder 528
Bromley 1,586
Bronte 8 H....430
Brooke 2,373
Brooklin 9 G....550
Brougham (near Cherrywood 8 G)....541
Brower 346
Brown Hill 8 F....85
Brownsville 6 I....336
Brownton 236
Bruce 1,660
Brucefield 5 H....225
Bruce Mines 2 B....477
Bruce Station 2 B....135
Brudenell 11 D....616
Brunel 546
Brussels 5 G....782
Buchanan 614
Bucke 1,470
Burford 6 I....3,868
Burgess 592
Burgessville 6 I....220
Burketon Station 9 G....120
Burks Falls 8 C....855
Burleigh 10 E....311
Burlington 7 H....3,046
Burns 54
Burnstown 12 D....135
Burnt River 9 E....130
Burpee 313
Burritts Rapids 13 E....275
Burwash 6 B....904
Byng 8 I....225
Byng Inlet 6 C....1,530
Byron 6 I....120

C

Cache Bay 7 B....1,151
Cainsville 7 I....525
Caintown 13 F....224
Caistor 1,228
Caistorville (near Canfield 8 I)....137
Calabogie 12 D....430
Calder 511
Caldwell 1,609
Caledon 7 G....3,093
Caledon East 7 G....429
Caledonia 7 I....1,740
Caledonia Springs 15 C....180
Callander 8 B....736
Calvert 3,131
Calvin 572
Cambray 9 F....246
Cambridge 3,082
Camden 12 F....3,324
Cameron 9 F....277
Camlachie 4 I....250
Campbell 554
Campbellcroft (near Perrytown 10 G)....115
Campbellford 10 F....2,744
Campbellville (near Guelph Jc. 7 H)....225
Campden (near Jordan Station 8 I)....165
Canboro (near Canfield 8 I)....115
Canborough 875
Canfield 8 I....165
Cannamore (near Crysler 14 D)....215
Cannifton 11 F....325
Cannington 9 F....779
Canonto 9
Canpa 8 H....3,750
Cape Croker 6 E....525
Capreol 6 A....1,684
Caradoc 3,026
Carden 407
Cardiff 504
Cardinal 14 E....1,319
Cardwell 231
Cargill 5 G....535
Carleton Place 13 E....4,105
Carling 7 D....297
Carlingford 5 H....115
Carlisle 175
Carlow 404
Carlsbad Springs 14 D....115
Carnarvon 879
Carp 13 D....530
Carpenter 313
Carr 304
Carrick 2,736
Carrying Place (near Trenton 11 G)....170
Cartier 5 A....413
Cartwright 1,395
Casey 560
Casgrain 352
Cashel 130
Casimir 353
Casselman 14 D....993
Castleton 10 G....465
Cataract 7 G....125
Cataraqui 12 F....325
Cavan 9 F....2,106
Cavendish 47
Cayuga 7 I....1,905
Cedar Dale (part of Ottawa 13 D)....425
Cedar Grove (near Cherrywood 8 G)....265
Cedar Springs 4 L....220
Cedarvale 3,057
Centralia 5 H....285
Centreville 12 F....320
Ceylon 180
Chaffey 964
Chalk River 11 B....80
Chamberlain 512
Chandos 644
Chapleau 13 L....2,238
Chapman 472
Chapple 1,152
Chard (near Pendleton 14 C)....165
Charing Cross 4 L....150
Charlottenburg 4,594
Charlotteville 3,289
Charlton 15 K....225
Chatham 4 K....14,569
Chatsworth 6 F....266
Cheapside 7 I....125
Chelmsford 5 A....725
Cheltenham 7 G....300
Chepstow 5 G....220
Cherry Valley 11 G....225
Cherrywood 8 G....35
Chesley 5 F....1,699
Chesterville 14 D....1,012
Chinguacousy 3,811
Chippawa 9 I....1,266
Chisholm 1,404
Christian Island 7 E....295
Christie 426
Christys Lake 12 E....100
Churchill (near Lefroy 8 F)....120
Churchville (near Huttonville 7 H)....135
Chute a Blondeau 15 C....[illegible]
Clandeboye 5 I....[illegible]
Clara 225
Claremont 8 G....158
Clarence 14 C....550
Clare[illegible]....4,904
[illegible]nce Creek 14 C....550
Clarendon 629
Clarke 2,974
Clarksburg 6 F....740
Clarkson 8 H....450
Clayton 12 D....200
Clear Creek (near Port Royal 6 K)....100
Clergue 395
Clifford 6 G....437
Clinton 5 H....3,013
Clute 612
Clydesdale 10 E....35
Coastworth Station 4 L. 135
Cobalt 15 L....3,885
Cobden 11 C....639
Coboconk 9 E....625
Cobourg 10 G....5,834
Cochrane 14 K....3,963
Cockburn Island 2 C....273
Codrington 10 G....175
Coehill 10 E....120
Colborne 10 G....1,277
Colchester 4,508
Cold Springs (near Cobourg 10 G)....125
Coldwater 8 E....628
Colebrook (near Yarker 12 F)....230
Coleman 1,087
Collingwood 7 F....5,809
Collins 10 H....15
Collins Bay 12 F....220
Collins Inlet 5 C....150
Columbus (near Oshawa 9 G)....175
Comber 3 L....575
Combermere 11 D....225
Conestogo (near Drayton 6 G)....450
Coniston 6 A....1,047
Conmee 390
Connaught (near Chesterville 14 D)....550
Connaught Station 15 K....50
Consecon 11 G....545
Cookstown 8 F....650
Cooksville 8 H....420
Copetown 7 I....175
Copleston (near Petrolia 4 I)....200
Coppercliff 6 B....3,173
Corbetton 7 G....225
Cordova Mines 10 F....600
Corinth 6 K....200
Cornwall 15 D....11,126
Corunna 3 I....325
Cosby 753
Cottam 3 L....200
Courtland 6 I....325
Courtright 3 I....345
Craighurst 7 F....120
Craigleith 7 F....50
Cramahe 2,224
Crediton 5 H....650
Creemore 7 F....591
Creighton Mine 5 B....[illegible]
[illegible] A....[illegible]
Cromarty 5 H....120
Crookston 11 F....140
Crosby 2,664
Crowland 4,909
Crysler 14 D....725
Crystal Beach 661
Culloden (near Brownsville 6 I)....130
Culross 1,958
Cumberland 14 C....4,016
Curran (near Plantagenet 14 C)....333
Cushendall (near Rideau 12 F)....125
Cutler 4 B....430
Cyrville 13 D....100

D

Dack 440
Dalhousie 930
Dalhousie Mills 15 D....105
Dalkeith 15 C....172
Dalton 13 K....298
Damascus (near Arthur 6 G)....100
Dane 15 K....30
Darling 424
Darlington 3,915
Dashwood 5 H....650
Dawn 2,294
Dawson Road 516
Day 151
Dean Lake 3 B....220
Deceweville (near Cayuga 7 I)....120
Delaware (near London 5 I)....1,180
Delhi 6 I....1,121
Deloro (near Marmora 10 F)....331
Delta 13 E....530
Demorestville (near Northport 11 G)....220
Denbigh 11 D....452
Denfield (near Ilderton 5 I)....175
Denison 190
Depot Harbor 7 D....700
Derby 1,590
Dereham 3,302
Derland 8 B....750
Desbarats 2 B....100
Desboro 6 F....175
Deseronto 11 F....1,476
Deux Rivieres 9 B....100
Devitt 452
Dickinsons Landing (near Wales 14 D)....335
Digby 77
Dilke 352
Dill 311
Dinorwic 2 G....65
Dixie 8 H....225
Dixons Corners 14 E....125
Dobbinton 5 F....100
Donald 9 E....450
Doon (near Blair 6 H)....650
Dorchester 3,075
Dorchester Station 6 I....550
Dorion 10 K....440
Dorset 9 D....220
Douglas 11 C....550
Douglas Station 11 D....15
Douro 1,582
Dover 4,848
Dowling 161
Downie 2,281
Draper 559
Drayton 6 G....535
Dresden 4 K....1,529
Drew Station 6 G....50
Dromore 6 G....100
Drumbo 6 I....550
Drummond 1,426
Drury 364
Dryden 2 F....1326
Dublin 5 H....400
Dumfries 2,639
Dummer 1,512
Dunbar (near Chesterville 14 D)....100
Dunbarton (near Port Union 8 G)....115
Duncan (near Thornbury 6 F)....125
Dunchurch 7 C....230
Dundalk 7 G....675
Dundas 7 I....5,026
Dundela 14 E....225
Dundonald (near Colborne 10 G)....100
Dungannon 5 G....758
Dunn 815
Dunnet 1018
Dunnville 8 I....3,405
Dunrobin 13 D....150
Dunsford 9 F....100
Duntroon (near Nottawa 7 F)....175
Dunvegan (near Greenfield 15 D)....200
Dunwich 2429
Durham 6 F....1750
Dutton 5 K....776
Dwight 8 D....125
Dyers Bay 5 D....60
Dyment 3 G....25
Dymond 982

E

Eagle River 2 F....100
Earlscourt (near Toronto 8 H)....450
Earlton 15 L....225
Earlton Junction 15 L....
East Hope 3,296
Eastnor 1,148
Eastview (part of Ottawa 13 D)....6,686
East Windsor 14,251
Eastwood (near Woodstock 6 I)....132
Eau Claire 9 B....60
Echo Bay 1 A....175
Echo Lake 12 F....
Echo Place 380
Eddys 4 K....
Eden 6 K....170
Eden Mills 7 H....175
Edgington 7 D....110
Edwards 14 D....125
Edwardsburgh 3,025
Effingham 26
Egan Estate 10 D....
Eganville 11 C....1,015
Egmondville 5 H....[illegible]
Egremont 2,311
Eilber ....
Ekfrid 710
Elderslie 1,971
Eld[illegible]....1,542
[illegible]....1,845
[illegible]on Station 9 F....35
Elgin 13 E....325
Elginburg (near Cataraqui 15 F)....225
Elgin Mills (near Gormley 8 G)....175
Elizabethtown 4,372
Elk Lake 15 L....750
Ellaton 7 I....
Ellice 2,560
Elma 3,329
Elmira 6 H....2,170
Elmsley 788
Elmvale 7 F....1,000
Elmwood 6 F....650
Elora 6 H....1,136
Elora Station 6 H....
Elzevir 914
Embro 6 I....460
Embrun 14 D....500
Emerald 12 G....100
Emily 1,882
Emo 2 H....878
Emsdale 8 D....275
Englehart 15 K....1,210
English 4 G....
Enniskillen (near Burketon Sta. 9 H)....2,692
Ennismore (near Peterboro 10 F)....585
Enterprise 12 F....550
Eramosa 2,298
Erieau 4 L....255
Erie Beach (near Ft. Erie 9 I)....48
Erin 7 G....2,822
Erindale (near Cooksville 8 H)....200
Erinsville (near Tamworth 11 F)....120
Ernestown 2,645
Ernestown Station 12 F....200
Espanola 5 B....3,051
Esquesing 3,511
Essa 3,631
Essex 3 L....1,954
Essonville 9 E....270
Esten 427
Ethel 5 G....280
Etobicoke 13,769
Eton 13 L....412
Eugenia 6 F....200
Euphemia 1,455
Euphrasia 2,367
Eureka 14 L....
Evanturel 490
Everett 7 F....225
Everton (near Rockwood 7 H)....200
Excelsior 370
Exeter 5 H....1,666
Exton 11 I....

F

Fairbank (near Toronto 8 H)....3,764
Falconbridge 446
Falding 7 D....60
Falkenburg Station 8 D....75
Fallbrook (near Balderson 12 E)....225
Falls View (near Niagara Falls 9 I)....225
Faraday 745
Farrans Point (near Wales 14 D)....450
Fauquier 14 I....710
Favel 1 F....20
Fenelon 1,749
Fenelon Falls 9 F....963
Fenwick 8 I....529
Fergus 7 H....2,594
Feronia 8 B....20
Ferris 2,036
Fesserton (near Coldwater 8 E)....115
Feversham (near Eugenia 6 F)....115
Field 7 A....1,004
Finch 14 D....2,728
Fingal 5 K....500
Fisherville 7 I....115
Fitzroy 3,308
Fitzroy Harbour 13 D....165
Flamborough 6,495
Flesherton 6 F....482
Fletcher 4 L....175
Flintdale 12 I....220
Floradale (near Elmira 6 H)....275
Florence 4 K....325
Flos 2,929
Flower Station 12 D....30
Foley 610
Foleyet 14 K....639
Fonthill (near Welland 8 I)....863
Ford 3 L....5,870
Fordwich 6 G....450
Forest 4 I....1,480
Foresters Falls 12 C....450
Forest Hill 5,207
Forestville 6 K....136
Forfar 13 F....100
Formosa 5 G....550
Fort Erie 9 I....2,383
Fort Francis 2 H....5,470
Fort William 10 K....26,277
Fournier 14 C....400
Fox 329
Foxmead 8 E....50
Frankford 11 F....852
Franklin 578
Franktown 13 E....125
Frankville (near Yule 13 E)....275
Franz 13 K....100
Frazerville 10 F....65
Fredericksburg 2,377
Freelton (near Guelph Jc. 7 H)....275
Freeman 771
Freeport (near Preston 7 H)....175
French River 6 C....150
Frood Mine 173
Fullarton (near Mitchell 5 H)....1,687

G

Gads Hill Station 6 H....100
Gainsborough 2,114
Galetta 12 D....175
Galt 7 H....14,006
Galway 352
Gamebridge 8 F....60
Gananoque 13 F....3,592
Garafaxa 1,645
Garden Hill (near Perrytown 10 G)....275
Garden River 1 A....700
Garson 1,218
Garson Mine (near Sudbury 6 A)....325
Gelert 9 E....50
Georgetown 7 H....2,288
Georgina 1,526
German 478
Germanicus 11 C....60
Gibbons 351
Gibson 43
Gilford 8 F....176
Gillies 412
Girdwood 12 K....100
Glackmeyer 851
Glammis 5 F....230
Glamorgan 453
Glanford 7 I....1,356
Glanworth 5 I....435
Glen Allan 6 H....265
Glencairn (near Avening 7 F)....130
Glencoe 4 K....788
Glenelg 1,507
Glen Huron Station 7 F....175
Glen Miller (near Trenton 11 G)....130
Glen Rovertson 15 D....300
Glen Sandfield 15 C....100
Glen William (near Georgetown 7 H)....425
Gloucester 8,412
Gobles (near Princeton 6 I)....120
Goderich 5 G....4,491
Godfrey 12 F....125
Gogama 14 L....50
Golden Lake 11 C....180
Golden Valley 7 C....15
Gooderham 9 E....165
Goodwood 8 G....325
Gordon 387
Gordon Bay 7 D....50
Gordon Lake 2 A....60
Gore Bay 4 C....672
Gores Landing (near Cobourg 10 G)....165
Gorham 671
Gormley 8 G....126
Gorrie 5 G....580
Gosfield 5,036
Goudreau 13 K....20
Goulbourn 1,982
Gower 1,820
Gowganda 130
Grafton 10 G....435
Graham 4 G. 9 I....193
Grand Bend 4 H....175
Grand Valley 7 G....591
Grand View 1,036
Grant 12 I....50
Grantham 5,364
Granton 5 I....330
Grattan 1,513
Gravenhurst 8 E....1,864
Greenbank (near Uxbridge 8 G)....[illegible]
Greenfield 15 D....165
Greenock 225
[illegible]....2,053
Green River (near Cherrywood 8 G)....135
Greensville (near Hamilton 7 I)....175
Green Valley 15 D....80
Greenwood (near Kinsale 9 G)....225
Grey 2,311
Griffith 11 D....419
Grimsby 8 I....2,198
Grimsthorpe 4 C....110
Guelph 7 H....21,075
Guilford 396
Gwillimbury 3,307

H

Haddo 225
Hagar 6 B....689
Hagarty 1,595
Hagerman 361
Hagermans Corners (near Todmorden 8 G)....175
Hagersville 7 I....1,385
Haileybury 15 L....2,813
Haldimand 2,859
Haliburton 9 E....520
Hallam 250
Hallowell 2,671
Halls Bridge 10 F....160
Hallville (near Mountain 14 D)....130
Hamilton 7 I....155,547
Hamilton Beach 7 H....425
Hammond 14 D....165
Hampton 9 G....325
Hanlan 314
Hanmer 6 A....695
Hanover 6 G....3,077
Harboard 216
Harburn 37
Harcourt 96
Hargrove (near Hamilton 7 H)....450
Harlem (near Portland 13 E)....200
Harley 601
Harpers Corners 130
Harrietsville (near Belmont 5 I)....175
Harrington, West (near Lakeside 6 I)....130
Harris 362
Harrisburg 7 I....175
Harriston 6 G....1,296
Harrow 3 L....989
Harrowsmith 12 F....435
Hartington (near Harrowsmith 12 F)....175
Harty 14 I....
Harvey 939
Harwich 5,506
Harwood (near Cobourg 10 G)....335
Hastings 10 F....730
Havelock 15 C....1,173
Hawkesbury 15 C....5,213
Hawkestone 8 F....380
Hawkesville (near Linwood 7 H)....250
Hawk Lake 1 F....
Hay 2,689
Haydon 1 A....125
Haysville (near New Hamburg 6 H)....175
Head 305
Hearst 13 I....731
Heaslip 13 L....125
Heathcote 6 F....175
Heidelberg 6 H....170
Henfryn 5 H....50
Hensall 5 H....721
Henwood 325
Hepworth 5 E....317
Heron Bay 12 K....[illegible]
Herschell 536
Hespeler 7 H....2,752
Hibbert 1,889
Hickson 6 I....224
Highgate 4 K....361
Highland Creek 8 G....220
Highland Grove 10 E....60
Hilliard 411
Hilliardton 110
Hillier (near Consecon 11 G)....1,587
Hillsburgh 7 G....532
Hillsdale (near Craighurst 7 F)....465
Hilton 237
Hilton (near Brighton 10 G)....140
Hilton Beach 214
Himsworth 2,475
Hinchinbrooke 1,365
Hindon 30
Hislop 340
Hoards Station 10 F....60
Hodgins 376
Holland 2,028
Holland Centre 6 F....150
Holland Landing 8 G....285
Holmesville 5 H....110
Holstein 6 G....385
Holyrood (near Lucknow 5 G)....100
Homer 160
Honeywood (near Avening 7 F)....120
Hope 2,776
Hope Bay 5 E....15
Hopetown 12 D....115
Hopeville (near Proton Station 6 G)....130
Hornby 7 H....225
Hornepayne 12 I....175
Hornings Mills 7 G....375
Horton 1,243
Houghton 1,444
Howe Island 271
Howard 2,837
Howick 3,130
Howland 383
Hudson 345
Hugel 325
Hullett 1,884
Humber Bay (near
Humberstone 8 I....2,496
Humphrey 377
Toronto (8 H)....528
Hungerford 3,087
Hunta 14 I....35
Hunter 2 F....15
Huntingdon 1,768
Huntley (near Carp 13 D)....1,700
Huntsville 8 D....2,817
Hurkett 10 K....116
Huron 1,753
Huttonsville 7 H....135
Hybla 10 D....18
Hyde Park Corner 5 I....325

I

Idington 451
Ignace 3 G....388
Ilderton 5 I....260
Indian River 10 F....60
Ingersoll 6 I....5,233
Inglewood 7 G....430
Inkerman 14 D....330
Innerskip 6 I....325
Innisfil 3,162
Innisville 12 D....218
Inverary 135
Inwood 4 K....370
Iona 5 K....110
Iona Station 5 K....125
Iroquois 14 E....937
Iroquois Falls 15 K....1,476
Isbester 1 A....10
Islington (near Lambton Mills 8 H)....730
Ivanhoe 11 F....170
Ivy (near Barrie 8 F)....150
Ivy Lea (near Lansdowne 13 F)....155

J

Jack 337
Jackfish 11 K....68
Jackson Corners 130
Jacksons Point 8 F....125
Jaffray 328
James 10 K....682
Janetville 9 F....162
Jarvis 7 I....506
Jasper 13 E....180
Jeannettes Creek 3 L....60
Jennings 146
Jerseyville 7 I....268
Jocelyn 226
John Island 220
Johnson 713
Joly 188
Jones 1 F....179
Jordan (near Jordan Station 8 I)....200
Jordan Station 8 I....220

K

Kagawong 4 C....180
Kaladar 787
Kaladar Station 1 F....28
Kaministikwia 10 K....30
Kapuskasing 14 I....3,819
Kars 13 D....165
Kashabolwe 9 K....30
Kearney 8 D....327
Keene 10 F....420
Keewatin 1 F....1,422
Kelvin 6 I....265
Kemble 6 E....110
Kemptville 13 D....1,286
Kendal (near Orono 9 G)....162
Kendall 549
Kendrey 453
Kenilworth 6 G....[illegible]
Kenmore (near Russell 14 D)....[illegible]
Kenneb[illegible]....327
Kenora 1 F....6,766
Kenoyami Lake 15 K....90
Kent Bridge 4 K....172
Kenyon 3,674
Keppel 2,131
Kerns 547
Kerrwood 4 I....168
Keswick (near Belhaven 8 F)....140
Kettleby (near Schomberg 8 G)....130
Key Junction 6 C....170
Kilbride (near Ash 7 H)....110
Killaloe 11 C....522
Killaloe Station (near Killaloe 11 C)....618
Killarney 5 C....330
Kimberley (near Markdale 6 F)....168
Kinburn 13 D....220
Kincardine 5 G....2,465
King 4,911
Kingborn 11 I....25
King City 268
Kingscourt 4 I....28
Kingsford 11 F....110
Kingston 12 F....23,439
Kingston Mills (near Kingston 12 F)....220
Kingsville 3 L....2,174
Kinkora 5 H....58
Kinloss (near Ripley 5 G)....1,405
Kinmount 9 F....680
Kinsale (near Brooklin 9 G)....125
Kintore (near Lakeside 6 I)....118
Kippen 5 H....140
Kirkfield 9 F....345
Kirkland Lake 15 K....150
Kirkpatrick 479
Kirkton (near Exeter 5 H)....250
Kitchener 6 H....30,793
Kitigan 14 I....15
Kitley 1,573
Kleinburg 8 G....380
Klock 9 B....25
Komoka 5 I....275
Korah 1,148
Kowkash 11 I....28
Krugersdorf 15 K....25

L

La Fontaine 7 E....110
Laird 631
Lakefield 10 F....1,332
Lake of the Woods....828
Lakeport 10 G....325
Lakeside 6 I....35
L'Amable 10 E....100
Lamarche 521
Lambeth (near London 5 I)....555
Lambton Mills 8 H....580
Lanark 12 E....1,247
Lancaster 15 D....3,189
Langton 6 K....175
Lansdowne 13 F....425
Lansing (near Toronto 8 H)....120
Larchwood 5 A....18
Larder Lake 15 K....222
LaSalle 703
LaSallette 6 I....95
Laskay (near Maple 8 G)....175
Latchford 15 L....469
Laurel 7 G....70
Laurentian View 736
Lavallee 2 H....993
Lavant 402
Lavant Station 12 D....72
Lawrence Station 5 K....125
Laxton 347
Leamington 3 L....4,902
Leaside 8 H....938
Leaskdale (near Zephyr 8 F)....124
Leeds 4,835
Lefaivre 14 C....220
Lefory 8 F....758
Lemieux 14 D....135
Leskard (near Tyrone 9 G)....115
Levack 420
Limehouse (near Georgetown 7 H)....168
Limerick 316
Lindsay 9 F....7,505
Linwood 6 H....388
Lions Head 5 E....406
Lisle 7 F....220
Listowel 6 G....2,676
Little Britain (near Manilla 9 F)....268
Little Current 4 C....1,101
Lloydtown (near Schomberg 8 G)....132
Lobo 2,016
Lochiel 3,918
Locust Hill 8 G....106
Logan 2,494
Lombardy 13 E....275
Londesborough 5 H....280
London 5 I....71,148
Long Branch (near Toronto 8 H)....3,962
Longford 8 E....5
Longford Mills (near Longford 8 E)....366
Long Lake 12 E....130
Longueuil 804
Longwood 5 I....60
Lonsdale 11 F....180
L'Original 15 C....1,121
Loring 7 C....560
Lorne 5 B....328
Lorne Park (near Port Credit 8 H)....110
Lorneville (near Woodville 9 F)....120
Lorrain 691
Loughborough 1,792
Louth 3,165
Lowther 1 F....327
Lucan 5 I....606
Lucknow 5 G....973
Lunenburg (near Mille Roches 15 D)....235
Luther 1,419
Lutterworth 295
Lybster 454
Lyn 13 E....530
Lynden 7 I....532
Lyndhurst 13 E....222
Lyndoch (near Delhi 6 I)....417

M

Mabella 10 K....15
Maberly 12 E....200
Machin 166
McClintock 2
McClure 214
McCrea 506
McCrosson 236
McDougall 1,488
McGillivray 2,188
McGrefor 3 L....275
McIntosh 2 F....105
McIrvine 511
McKellar 7 D....494
McKillop 1,874
McKim 533
McLarens Depot 136
McLean 370
McMillans Corners 330
McMurrich 708
McNab 2,606
Macaulay 555
Macdonald 714
Machar 401
Mackeys Station 10 B....120
MacPherson 603
Mac Tier 7 D....330
Madawaska 10 D....380
Madoc 11 F....2,024
Magnetawan 8 C....247
Maidstone 3 L....3,010
Maitland 13 E....222
Malachu 1 F....16
Malahide 3,045
Malakoff 13 D....50
Malden 1,463
Mallorytown 13 F....432
Malton 8 H....325
Malvern (near Cherrywood 8 G)....217
Manchester (near Myrtle 9 G)....125
Mandamin 4 I....65
Manilla 9 F....275
Manitowaning 5 C....475
Manotick 13 D....375
Mansfield 7 G....75
Manvers 2,490
Manvers Station 9 G....75
Maple 8 G....325
Mara 2,301
March 822
Maria 73
Mariposa 3,181
Markdale 6 F....882
Markham 8 G....6,331
Markstay 6 A....60
Marlbank 11 F....462
Marlborough 944
Marmora 10 F....1,243
Martel Corners 130
Martin Siding 8 D....60
Marysburg 2,037
Martland 694
Martintown 15 D....375
Maryborough 2,188
Marysville 11 F....60
Massey 643
Massey Station 4 B....632
Matchedash 480
Matheson ....[illegible]
Matheson Station [illegible]....3
Matilda K.305
Mattawa 9 B....3,002
Mattawan 1,631
Max[illegible]....187
Maxville 15 D....769
Maxwell 7 F....155
May 431
Maybrook 116
Maynooth 10 D....250
Mayo 473
Meadowvale (near Streetsville 8 H)....225
Meaford 6 F....2,624
Medonte 2,533
Medora 873
Melancthon 2,571
Meldrum Bay 3 C....60
Melick 307
Meredith 30
Merlin 4 L....360
Merrickville 13 E....807
Merritt 1,915
Merritton 8 I....2,523
Mersea 5,241
Metcalfe (near Russell 14 D)....950
Methuen 119
Micksburg 11 C....885
Middlemiss 6 K....135
Middleport 7 I....225
Middleton 11 K....2,505
Middleville 12 D....175
Midhurst 7 F....124
Midland 7 E....6,920
Milbank (near Linwood 6 H)....425
Milberta 116
Mildmay 6 G....685
Milford 11 G....275
Millbridge 11 E....178
Mill-Brook 9 G....663
Mille Roches 15 D....665
Mill Grove 7 H....162
Mill Haven (near Bath 12 F)....130
Milton 7 H....1,839
Milverton 6 H....983
Mimico (near Toronto 8 H)....6,800
Minaki 1 F....60
Mindemoya 4 C....150
Minden 9 E....888
Mine Centre 2 H....160
Minesing (near Elmvale 7 F)....116
Minto 2,255
Missanabie 13 K....35
Mississippi Station 12 E....135
Mitchell 5 H....1,588
Molesworth (near Brussels 5 G)....135
Monck 1,256
Monaghan 3,359
Mond 5 B....225
Monkton 5 H....375
Monmouth 528
Mono 2,017
Mono Mills (near Mono Road Sta. 7 G)....175
Mono Road Station 7 G....150
Montague 1,642
Monteagle 1,184
Monteith 15 K....110
Moonbeam 14 I....175
Moore 3,381
Moorefield 6 G....375
Moore Lake Station 10 B....50
Moose Creek 14 D....725
Morewood (near Chesterville 14 D)....380
Morley 485
Mornington 2,452
Morpeth 4 K....417
Morris 1,789
Morrisburg 14 E....1,420
Morrison 699
Morriston (near Puslinch 7 H)....275
Morson 179
Morton 13 F....275
Mosa 1,597
Moscow 12 F....132
Moulinette 15 D....326
Moulton 1,607
Mountain 14 D....2,804
Mountain Grove 12 E....132
Mount Albert 8 G....680
Mount Brydges 5 I....525
Mount Dennis (near Toronto 8 H)....4,050
Mount Elgin 6 I....160
Mount Forest 6 G....1,718
Mount Hope 225
Mount Joy 1,062
Mount Pleasant (near Omemee 9 F)....225
Mount Pleasant (near Brantford 7 I)....485
Mount Vernon 7 I....100
Mulmur 2,185
Muncey 5 I....75
Munster (near Richmond 13 D)....115
Murchison 417
Murillo 10 K....130
Murray 2,669
Murvale 12 F....130
Muskoka 1,130
Myrtle 9 G....120

N

Nairn 5 B....180
Nairn Center 5 B....500
Nakina 11 I....663
Nanticoke 7 K....222
Napanee 11 F....[illegible]
Nassagaweya 1,938
Naughton 5 B....310
Navan 14 D....320
Neebing 788
Neelon 2,400
Nelles Corners (near Hagersville 7 I)....115
Nelson 3,782
Nesterville 180
Nepean 11,142
Nepigon 731
Neustadt 6 G....455
Newboro 12 E....333
Newburgh 12 F....454
Newbury 4 K....268
Newcastle 9 G....660
New Dundee (near Kitchener 6 H)....330
New Durham (near Norwich 6 H)....176
New Germany (near Guelph 7 H)....175
New Hamburg 6 H....1,351
Newington 14 D....330
New Liskeard 15 L....2,880
New Lowell (near Angus 7 F)....265
Newmarket 8 G....3,748
Newport (near Brantford 7 I)....117
Newry (near Atwood 6 H)....130
Newton 6 H....222
Newton Robinson (near Cookstown 8 G)....175
Newtonville 9 G....200
New Toronto (near Toronto 8 H)....7,146
Niagara 2,421
Niagara Falls 9 I....19,046
Niagara-on-the-Lake 9 I....1,357
Nichol 1,529
Nickelton (near Coppercliff 6 B)....330
Nightingale 33
Nilestown (near London 5 I....225
Nipigon 11 K....475
Nipissing 8 B....690
Nissouri 2,294
Nixon (near Simcoe 7 K)....175
Nobel 7 D....550
Noble 835
Nobleton (near Bolton 8 G)....225
Norham (near Warkworth 10 F)....275
Norland 9 E....110
Norman (near Seltwood 6 A)....360
Normanby 2,789
North Augustus (near Bellamys 13 E)....550
North Bay 8 B....15,528
North Brook 11 E....100
North Buxton (near Fletcher 4 L)....115
North Cobalt (near Cobalt 13 L)....2,057
Northcote 12 C....58
Northfield 1 A....130
North Gower (near Kemptville 13 D)....285
North Keppel 6 E....68
North Lancaster 15 D....280
North Pelham (near St. Catharines 8 I)....130
North Pines 3 F....20
Northport 11 G....275
Northwood 4 K....100
Norval 7 H....450
Norwich 6 I....4,350
Norwood 10 F....756
Nottawa 7 F....350
Nottawasaga 3,759
Novar 8 D....226

O

Oakland 7 I....857
Oakley 200
Oakville 8 H....3,857
Oakwood (near Lindsay 9 F)....290
Oba 13 K....35
O'Brien 1,079
O'Connor 330
Odessa 12 F....750
Ohsweken (near Brantford 7 I)....175
Oil City [illegible]....270
Oil Springs 4 K....[illegible]
Ojibway 2 L....79
Olden 840
Oliver 1,040
Omemee 9 F....610
Ompah 12 E....115
Oneida 1,319
Onondaga 7 I....1,052
Ops 2,081
Orangeville 7 G....2,614
Orford 1,850
Orillia 8 F....8,183
Orland (near Trenton 11 G)....212
Orleans 14 C....750
Ormond 14 D....135
Ormsby 10 E....55
Oro 2,842
Orono 9 G....850
Orton (near Belwood 7 G)....170
Orwell (near Aylmer 6 K)....350
Osceola (near Cobden 11 C)....225
Osgoode 4,271
Osgoode Station 13 D....375
Oshawa 9 G....23,439
Osnabrucke Centre 414
Oso 1,053
Oso Station 12 E....80
Osprey 2,091
Osseo 15 L....15
Otonabee 2,802
Ottawa 13 D....126,872
Ottawa, West (part of Ottawa 13 D)....115
Otter Lake Station 7 D....325
Otterville 6 I....775
Overbrook 175
Owens 312
Owen Sound 6 F....12,190
Oxdrift 2 F....50
Oxford 5,153
Oxford Mills 13 E....525
Oxford Station 13 E....28

P

Pacaud 541
Paincourt (near Chatham 4 K)....114
Paipoonge 1,170
Paisley 5 F....724
Pakenham 12 D....1,384
Pakesley 6 C....15
Palermo (near Bronte 7 H)....116
Palgrave 8 G....200
Palmerston 6 G....695
Palmerston 1,643
Papineau 568
Parham 12 E....10
Paris 6 I....4,137
Park Head 5 F....30
Parkhill 5 I....1,030
Parry Sound 7 D....3,512
Pattullo 232
Pearson 335
Peel 2,815
Pefferlaw 8 F....170
Pelee Island 787
Pelham 2,685
Pembroke 9,368
Pendleton 14 C....160
Penetanguishene 7 E....4,037
Percy 2,386
Perkinsfield 7 E....60
Perry 13 L....933
Perth 12 E....4,099
Perth Road 12 F....80
Petawawa 863
Peterborough 10 F....22,327
Petersburg 6 H....170
Petrolia 4 I....2,596
Phelps 338
Phelpston (near Elmvale 7 F)....175
Phillipsville 325
Pickerel 6 C....20
Pickering 9 G....5,164
Picton 11 G....3,580
Pilkington 1,150
Pinard 1,668
Pine 2 F....60
Pine Grove (near Kleinburg 8 G)....120
Pinewood 1 H....100
Pinkerton 5 F....170
Pittsburgh 2,116
Plainfield (near Foxboro 11 F)....[illegible]
Plantagenet 14 C....6,101
Plantagenet Springs near Plantagenet 14 C)....130
Plattsville 6 H....730
Playfair 494
Plevna 11 E....225
Plummer 355
Plummer Additional....434
Plympton 2,695
Point Anne 220
Pointe au Baril 6 C....65
Pointe Aux Roches....115
Point Edward 3 I....1,362
Pontypool 9 G....270
Poole (near Milverton 6 H)....130
Poplar 4 C....66
Porquis Junction 15 K....115
Port Albert 5 G....170
Port Arthur 10 K....19,818
Port Bruce 6 K....120
Port Burwell 6 K....720
Port Carling 8 D....599
Port Colborne 8 I....6,503
Port Coldwell 12 K....60
Port Credit 8 H....1,635
Port Dalhousie 8 I....1,547
Port Dover 7 K....1,707
Port [illegible]
Port Elmsley (near Smiths Falls 13 E)....220
Port Hope 10 G....4,723
Port Lambton 3 K....360
Portland 13 E....2,068
Port McNicoll 7 E....964
Port Maitland 8 I....80
Port Perry 9 G....1,143
Port Robinson 8 I....650
Port Rowan 6 K....689
Port Royal 6 K....40
Port Ryerse (near Port Dover 7 K)....125
Port Severn 8 E....100
Portsmouth (near Kingston 12 F)....2,741
Port Stanley 5 K....816
Port Sydney 8 D....220
Port Weller 8 I....220
Port Whitby (near Whitby 9 G)....415
Powassan 8 B....650
Prescott 14 E....2,984
Preston 7 H....6,280
Priceville 6 F....325
Prince 282
Prince Albert (near Myrtle 9 G)....330
Princeton 6 I....450
Proton 2,233
Proton Station 6 F....100
Providence Bay 4 C....175
Puslinch 7 H....2,409
Putnam (near Ingersoll 6 I)....175

Q

Quadeville 275
Queensborough 11 F....225
Queenston 9 I....165
Queensville 8 G....275
Quibell 2 F....30

R

Radcliffe 517
Raglan 772
Rainham 7 I....1,700
Rainy River 1 H....1,402
Raith 10 K....15
Raleigh 3 G....4,830
Rama 1,027
Ramore 15 K....375
Ramsay 14 L....1,679
Rankin 11 C....220
Rathburn 8 E....60
Ratho (near Tavistock 6 H)....125
Ratter 210
Ravenna (near Collingwood (7 F)....110
Ravensworth 8 C....115
Rawdon 2,630
Rayside 1,067
Reach 2,659
Reba 4 G....
Redditt 1 F....215
Rednersville (near Belleville 11 G)....225
Renfrew 12 D....5,296
Restoule 8 C....130
Riceville 14 C....140
Richards 223
Richards Landing 1 B....350
Richmond 13 D....2,014
Richmond Hill 8 G....1,055
Rideau Ferry (near Rideau 12 F)....125
Ridgetown 4 K....1,952
Ridgeville 140
Ridgeway 9 I....850
Ridout 13 L....205
Ringwood (near Stouffville 8 G)....220
Ripley 5 G....670
Riversdale (near Walkerton 5 G)....125
Riverside (near Ottawa 13 D)....4,432
Riverview (near Corbetton 7 G)....130
Robin 11 F....220
Robinson 3 F....308
Rochester 2,456
Rockfield (near Mallorytown 13 F)....135
Rockford ....[illegible]
Rockland 14 C....118
Rocklyn (near Berkeley 6 F)....115
Rockport [illegible]....330
Rockton (near Galt 7 H)....215
Rockwood 7 H....650
Rodney 5 K....736
Roebuck (near Prescott 14 E)....130
Rolph 347
Romney 4 L....1,518
Rosemont (near Alliston 7 G)....220
Roseneath (near Hastings 10 F)....120
Roseville (near Galt 7 H)....175
Ross 1,591
Rosseau 8 D....262
Rossmore (near Belleville 11 G)....160
Rossport 11 K....170
Rostock (near Stratford 6 H)....160
Rothsay (near Palmerston 6 G)....225
Routhier (near Caledonia Springs 15 C)....335
Rowena (near Morrisburg 14 E)....225
Roxborough 3,533
Runnymede 5,062
Ruscom 3 L....80
Russell 14 D....3,372
Rutherford 4 K....319
Rutherglen 8 B....50
Ruthven 3 L....160
Rydal Bank 2 B....135
Ryde 306
Ryerson 651

S

Sahanatien 7 E....125
Saint Agatha (near Petersburg 6 H)....120
Saint Amour (near Alfred 14 C)....425
Saint Andrews West (near Cornwall 15 D)....235
Sainte Anne de Prescott 15 C....1,550
Saint Anns 110
Saint Catharines 8 I....24,753
Saint Charles 115
Saint Clair Beach 148
Saint Clements (near Linwood 6 H)....375
Saint Davids (near Merritton 8 I)....225
Saint Edmunds 474
Saint Eugene 15 C....550
Saint George, Brant (near Harrisburg 7 I)....1,000
Saint Helens (near Lucknow 5 G)....130
Saint Isidore de Prescott 14 D....250
Saint Jacob 6 H....525
Saint Joachim (near Belle River 3 L)....160
Saint Joseph Island....1,032
Saint Marys 5 H....3,802
Saint Ola 11 E....200
Saint Onge (near Embrun 14 D)....285
Saint Paschal Bayton 14 C....1,050
Saint Raphael, West (near Williamstown 15 D)....130
Saint Thomas 5 K....15,430
Saint Thomas D'Alfred....225
Saint Vincent 2,136
Saint Williams (near Port Rowan 6 K)....225
Salem (near Fergus 7 H)....330
Salford 6 I....120
Salter 248
Saltfleet 7,217
Saltford (near Goderich 5 G)....220
Sandfield 4 C....224
Sandford (near Uxbridge 8 G)....176
Sandwich 2 L....11,479
Sant Point 12 D....400
Sarawak 608
Sarnia 4 I....18,191
Sarsfield (near Navan 14 D)....150
Saugeen 1,155
Sault Sainte Marie 1 A....23,082
Scarborough 8 H....20,682
Scarborough Junction (near Scarborough 8 H)....220
Schomberg 8 G....330
Schreiber 11 K....1,268
Scotia 8 D....25
Scotland 7 I....450
Scott 1,897
Scugog 420
Seaforth 5 H....1,686
Seagrave 9 F....125
Searchmont 1 A....60
Sebastopol 456
Sebringville 5 H....520
Seelys Bay 13 F....385
Seguin Falls 8 D....60
Selby (near Napanee 12 F)....250
Selkirk (near Cheapside 7 I)....460
Sellwood 6 A, 16 L....125
Seneca 7 I....1,673
Severn Bridge 8 E....360
Seymour 2,618
Shackleton 653
Shady Nook 170
[illegible]....[illegible]
Shallow Lake 6 F....326
Shannonville 11 F....325
Shanty Bay 8 F....110
Sharbot Lake 12 E....465
Sharon (near Newmarket 8 G)....200
Shawanaga 7 D....20
Shedden 5 K....430
Sheffield (near Galt 7 H)....1,575
Sheguindah 4 C....90
Shelburne 7 G....1,072
Sherborne 179
Sherbrooke 999
Sherkston (near Port Colborne 8 I)....220
Sherwood 2,001
Shuniah 1,692
Sidney 3,627
Silver Centre 15 L....50
Simcoe 7 I....5,226
Sinclair 116
Sinclairville (near Caledonia 7 I)....170
Singhamton (near Glen-Huron Sta 7 F)....220
Sioux Lookout 3 F....2,088
Sleeman 1 H....60
Smith 3 F....2,606
Smithfield 11 G....220
Smiths Falls 13 E....7,108
Smithville 8 I....624
Smoky Falls 7 B....40
Smooth Rock Falls 879
Snelgrove (near Brampton 7 H)....140
Snider 1,465
Snowden 533
Snow Road Station 12 E....110
Sombra 3 K....2,971
Somerville 1,359
Sophiasburg 1,701
Southampton 7 F....1,489
South Cayuga (near Cayuga 7 I)....100
South End (near Niagara Falls 9 I)....115
South Gloucester (near Ottawa 13 D)....170
South Indian 14 D....375
South Lancaster 15 D....115
South March 135
South Monaghan (near Frazerville 10 F)....100
South Mountain 14 E....450
South Porcupine 14 K....1,538
South River 8 C....67[illegible]
Southwold 3,553
Southwold Station 5 I....115
Southwood 8 E....65
South Woodslee (near Essex 3 L)....125
Spanish 4 B....225
Spanish Mills (near Spanish 4 B)....215
Sparta (near Port Bruce 6 K)....320
Spencerville 13 E....425
Spragge 3 B....425
Springbrook 11 F....210
Springer 1,356
Springfield 6 I....378
Springford 6 I....268
Springvale (near Hagersville 7 I)....115
Sprucedale 8 D....225
Staffa (near Dublin 5 H)....110
Stafford 1,260
Stamford 8 I....7,744
Stanhope 463
Stanley 10 K....1,981
Stanleys Corners 118
Stanleyville (near Perth 12 E)....222
Staples (near Comber 3 L)....170
Stayner 7 F....1,019
Stella 12 F....275
Stephen 2,847
Stephenson 924
Stevensville 9 I....320
Stewarttown (near Georgetown 7 H)....330
Stirling 11 F....938
Stisted 475
Stittsville 13 D....220
Stockdale (near Frankford 11 F)....175
Stoco (near Tweed 11 E)....100
Stokes Bay 5 E....85
Stonecliff 10 B....45
Stoney Creek 7 I....877
Storrington 1,593
Stouffville 8 G....1,155
Straffordville (near Vienna 6 K)....322
Stratford 6 H....17,742
Strathcona (near Napanee 1 F)....375
Strathroy 5 I....2,964
Strathy 333
Stratton 1 H....90
Streetsville 8 H....661
Stromness (near Dunville 8 I)....165
Strong 665
Stroud (near Allandale 8 F)....235
Sturgeon Falls 7 B....4,234
Sturgeon Point 29
Sudbury 6 A....18,518
Sullivan 2303
Sulphide 11 F....124
Summerstown 15 D....280
Summerstown Station 15 D....275
Summerville (near Toronto 8 H)....100
Sunderland 9 F....650
Sundridge 8 C....524
Sunnidale 2,013
Sunstrum 2 F....30
Sutton 8 F....789
Sutton West (near Sutton 8 F)....762
Swansea (near Toronto 8 H)....5,031
Swastika 15 K....220
Sweaburg (near Woodstock 6 I)....110
Swords 7 D....60
Sydenham 12 F....2,358

T

Talbotville 175
Tamworth 11 F....830
Tannin 4 G....15
Tara 5 F....461
Tarbutt and Tarbutt Additional 338
Tarentorus and Saint Mary's 927
Tashota 11 I....34
Tavistock 6 H....400
Tay 2,770
Taylor 592
Teck 9,916
Tecumseh 3 L....2,129
Tecumseth 2,838
Teeswater 5 G....792
Teeterville (near LaSalette 6 I)....330
Tehkummah 537
Terra Cotta (near Inglewood 7 G)....165
Teston (north of Toronto 8 H)....115
Thamesford 6 I....550
Thamesville 4 K....797
Thedford 4 I....559
Thessalon 2 B....1,632
Thistledown 8 G....145
Thomasburg (near Tweed 11 F)....200
Thompson 246
Thorah 1,126
Thornbury 6 F....764
Thorndale 5 I....432
Thornhill (north of Toronto 8 H)....562
Thornloe (near Earlton Jc. 15 L)....144
Thornton 7 F....220
Thorold 8 I....5,092
Thurlow 5,029
Tichborne 12 E....60
Tilbury 3 L....3,771
Tillsonburg 6 I....2,974
Tilsonburg 3,385
Timagami 15 L....98
Timmins 14 K....14,200
Tincap 13 E....170
Tiny ....[illegible]
Tisdale ....[illegible]
Tiverton 5 F....265
Tobermory 5 D....168
Todmorden 8 H....1,736
Toledo (near Lombardy 13 E)....482
Tomiko 8 A....64
Torbolton 725
Toronto 8 H....631[illegible]
Toronto Gore 752
Tosorontio 1,395
Tottenham 7 G....566
Tovell 202
Trafalgar ....4,11[illegible]
Tramore 11 C....48
Treadwell 14 C....118
Trenton 11 G....6,276
Trout Creek 8 C....376
Trout Mills 8 B....116
Troy (near Harrisburg 7 I)....[illegible]
Tudor ....[illegible]
Tuckersmith ....[illegible]
Tupperville 4 K....
Turnberry ....
Tuscarora ....[illegible]
Tweed 11 F....1,271
Twin City Junction 10 K....
Tyendinaga 2,708
Tyotown (near Cornwall 15 D)....170
Tyrone 9 G....222

U

Udora (near Zephyr 8 F)....160
[illegible] hurst 8 E)....1
Underwood (near Tiverton 5 F)....145
Union (near Port Stanley 5 K)....220
Unionville 8 G....[illegible]
Uptergrove 8 F....[illegible]
Usborne ....[illegible]
Utterson 8 D....
Uxbridge 8 G....

V

Vandorf 8 G....[illegible]
Vanessa (near [illegible] 7 I)....
Van Horne ....
Vankleek Hill 15 C....
Varna (near Clinton 5 H)....
Vars 14 D....
Vaughan ....
Ventnor (near Oxford Sta 13 E)....
Vermillion Bay 2 F....
Verner 7 B....[illegible]
Vernon 14 D....284
Vernonville (near Wicklow 10 G)....111
Verona 12 F
Verulam
Vespra
Victoria [illegible]
Victoria Mines ....
Victoria Road 9 F....
Victoria Square (near Toronto 8 H)....
Vienna 6 K....
Villa Nova 7 I....
Vineland (near Beamsville 8 I)....
Vinemount 8 I....40
Virgil (near Niagara-on-the-Lake 9 I)....165
Vittoria 7 K....

W

Wabigoon 2 G....
Wahnapitei 6 A
Wainfleet 8 I....
Waldemar 7 G....
Wales 14 D....
Walford Station 4 [illegible]
Walker ....
Walk[illegible] G....
Walkerville 3 L....[illegible]
Wallace 10 D....
Wallaceburg 3 K....
Wallacetown (near Dutton 5 K)....
Walpole ....[illegible]
Walsh 7 K....130
Walsingham (near Port Rowan 6 K)....3,757
Walters Falls (near Chatsworth 6 F)....
Walton 5 H....
Wanstead (near [illegible] court 4 I)....
Wardsville ....
Ware ....
Warkworth 10 F....
Warren 7 B....
Warsaw 10 F....
Warwick (near Forest 4 I)....
Wasaga Beach ....
Washago 8 E....
Waterdown 7 H....
Waterford 7 I....
Waterloo 6 H....
Waters ....
Watford 4 I....
Waubaushene 8 E....[illegible]
Waverly (near Wyevale 7 F)....[illegible]
Watt
Way
Wawanosh
Webbwood 4 [illegible]
Welland 8 I....[illegible]
Welland Junction 8 I....180
Welland Port (near Welland 8 I)....285
Wellesley (near Linwood 6 H)....4,463
Wellington 11 G....966
Wemyss (near Maberly 12 E)....130
Wendover 14 C....250
Westboro (part of Ottawa 13 D)....2,557
West Brook (near Cataraqui 12 F)....150
West Flamborough (near Hamilton 7 H)....400
West Gravenhurst (near Gravenhurst 8 E)....[illegible]
West Hamilton 7 H....[illegible]
West Hill (near Highland Creek 8 G)....
West Lorne 5 K....
Westmeath 12 C....
Westminster ....
West Montrose 6 H....[illegible]
Weston 8 H....4,723
West Osgoode 13 D....170
Westover 175
Westport 12 E....753
Westwood (near Indian River 10 F)....140
Wheatley 3 L....
Whitby 9G....[illegible]
Whitchurch (near Wingham 5 G)....[illegible]
Whitefish 5 B....60
Whiteball 8 D....25
White Lake 12 D....165
White River 12 K....417
Whitevale (near Cherrywood 8 G)....
Whitney 10 D....
Wiarton 5 E....
Wicklow 10 G....
Widdifield 1,439
Widdifield Station 8 A....60
Wilberforce 10 E....1,613
Wilfrid (near Pefferlaw 8 F)....
Wilkesport (near Rutherford 4 K)....
Williams 1,951
Williamsburgh 14 E....2,938
Williamsford (near Holland Centre 6 F)
Williamson ....
Williamstown [illegible]
Willoughby
Willowdale 8 G
Wilmot ....[illegible]
Wilno 11 D....82
Wilton (near Yarker 12 F)....270
Winchester 14 D....2,958
Winchester Springs 14 D....[illegible]
Windermere ....
Windham ....
Windham Center 7 I
Windsor 2 L....
Wingham 5 G....
Winona 8 I....
Wolfe and Garden Islands 1,378
Wolfe Island 12 F....527
Wolford ....
Wollaston ....
Wolverton (near Drumbo 6 I)....
Wood 382
Woodbridge 8 G....812
Woodburn 13 D....100
Woodford 6 F....117
Woodham (near St. Mary's 5 H)....
Woodhouse ....[illegible]
Woodroffe (near Ottawa 13 D)....
Woodslee (near Essex 3 L)....
Woodstock 6 I....[illegible]
Woodville 9 F....427
Wooler (near Trenton 11 F)....350
Woolwich 3,930
Worthington 5 B....[illegible]
Wroxeter Station 5 G....337
Wyebridge (near Midland 7 E)....165
Wyevale 7 F....120
Wylie 11 B....145
Wyoming 4 I....[illegible]

Y

Yarker 12 F....535
Yarmouth 5 I....5,314
Yarmouth Center 5 K....165
Yonge and Escott....
York ....
York Mills (near Toronto 8 H)....
Youngs Point 10 F....[illegible]

Z

Zealand and Zealand Additional 374
Zephyr 8 F....[illegible]
Zone 886
Zorra 6 I....5,440
Zurich 5 H....650

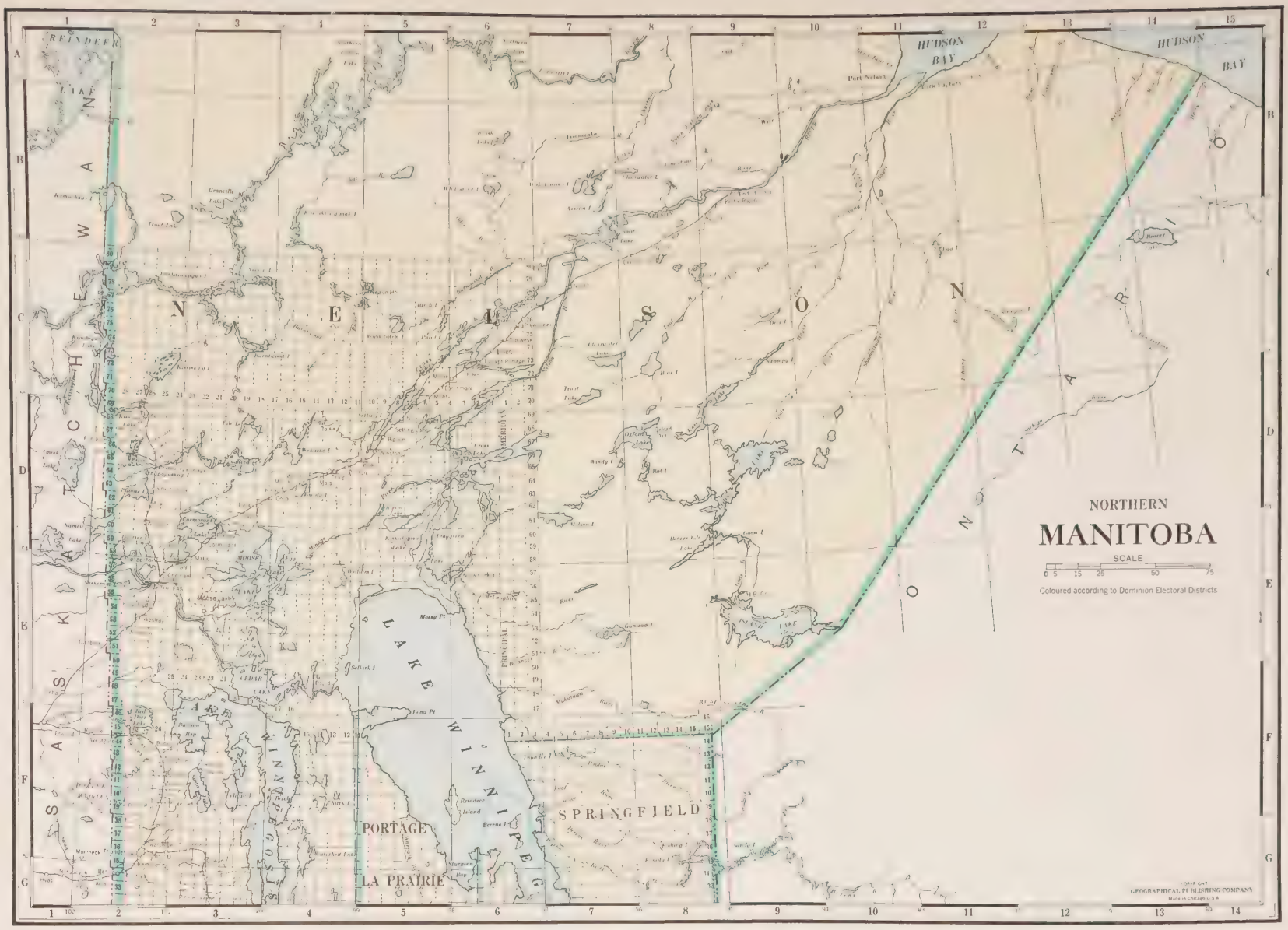
NORTHERN
MANITOBA
SCALE
Coloured according to Dominion Electoral Districts
HUDSON BAY
HUDSON BAY
Port Nelson
REINDEER LAKE
SASKATCHEWAN
NEPAWA
ONTARIO
LAKE WINNIPEG
PORTAGE
LA PRAIRIE
SPRINGFIELD
MERIDIAN
PRINCIPAL
GEOGRAPHICAL PUBLISHING COMPANY

SOUTHERN
MANITOBA
SCALE
CANADIAN PACIFIC RAILWAY
OTHER RAILWAYS
DOMINION ELECTORAL DISTRICTS
IN VICINITY OF WINNIPEG
1. WINNIPEG NORTH
2. WINNIPEG NORTH CENTER
3. WINNIPEG CENTER
4. WINNIPEG SOUTH
NELSON
PORTAGE
LA PRAIRIE
SPRINGFIELD
DAUPHIN
SELKIRK
MARQUETTE
NEEPAWA
BRANDON
MACDONALD
SOURIS
LISGAR
PROVENCHER
LAKE WINNIPEGOSIS
LAKE WINNIPEG
LAKE OF THE WOODS
WINNIPEG
ST BONIFACE

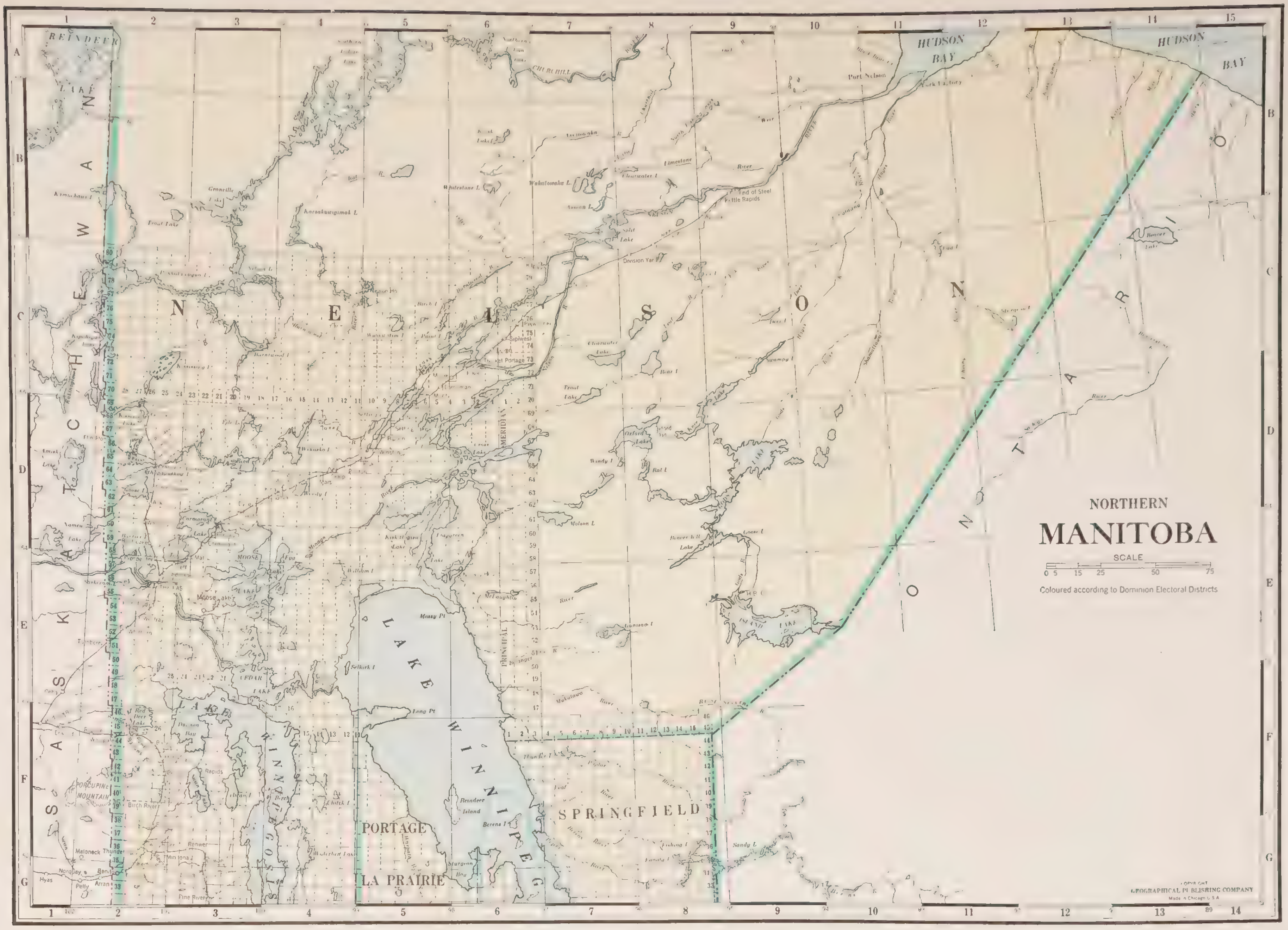
NORTHERN
MANITOBA
SCALE
0 5 15 25 50 75
Coloured according to Dominion Electoral Districts
NELSON
SPRINGFIELD
PORTAGE
LA PRAIRIE
SASKATCHEWAN
ONTARIO
HUDSON BAY
LAKE WINNIPEG
LAKE WINNIPEGOSIS
REINDEER LAKE
CHURCHILL
Port Nelson
York Factory
End of Steel
Kettle Rapids
Division Yard
Oxford Lake
Island Lake
Cormorant Lake
Moose Lake
Cedar Lake
Trout Lake
Granville Lake
Split Lake
Sipiwesk
Trout Portage
PRINCIPAL MERIDIAN
Selkirk I.
Long Pt.
Mossy Pt.
Reindeer Island
Berens I.
Sturgeon Bay
Sandy L.
Porcupine Mountain
Birch River
Renwer
Minitonas
Rapids
Meloneck
Norquay
Benito
Pelly
Arran
Hyas
Fine River
Copyright
Geographical Publishing Company
Made in Chicago U.S.A.

SOUTHERN
MANITOBA
SCALE
10 20 30
Coloured according to Dominion Electoral Districts
CANADIAN NATIONAL RAILWAYS
CANADIAN PACIFIC RAILWAY
OTHER RAILWAYS
DOMINION ELECTORAL DISTRICTS
IN VICINITY OF WINNIPEG
1. WINNIPEG NORTH
2. WINNIPEG NORTH CENTER
3. WINNIPEG CENTER
4. WINNIPEG SOUTH
NELSON
PORTAGE
LA PRAIRIE
SPRINGFIELD
DAUPHIN
SELKIRK
MARQUETTE
NEEPAWA
BRANDON
MACDONALD
SOURIS
LISGAR
PROVENCHER
LAKE WINNIPEG
LAKE WINNIPEGOSIS
LAKE MANITOBA
LAKE OF THE WOODS
DAUPHIN
GLADSTONE
ST BONIFACE
Ste Genevieve
Emerson
Gretna
Sprague
Bannerman
Manigotagan
Greenwald
Lac du Bonnet
Balmoral
Stony Mtn
Langruth
Kewanna
Bluff Creek
Silver Ridge

GAZETTEER OF MANITOBA

Area, 251,832 square miles.
Population, 1931, 700,139.
Capital, Winnipeg.

A

Albert 11 D.....1,633
Alexander 4 F.....404
Altamont 8 G.....127
Altona 9 G.....505
Amaranth 7 D.....126
Angusville 2 D.....151
Arborg 10 D.....300
Archie 1,583
Arden 6 E.....315
Argyle 9 E.....2,752
Armstrong 7 E.....944
Arnaud 10 G.....225
Arnes 10 D.....20
Arrow River 3 E.....
Arthur 1,793
Ashern 8 C.....92
Ashville 4 C.....10
Assiniboia 2,032
Atwell (or Woodlands) 9 E
Austin 7 F.....312

B

Bagot 7 F.....101
Baldur 6 G.....465
Balmoral 10 E.....210
Bannerman 5 G.....102
Basswood 4 E.....160
Beausejour 12 E.....1,139
Belmont 6 G.....260
Benito 2 B.....136
Beresford 4 F.....77
Bethany 5 E.....101
Beulah 3 E.....83
Bifrost 10 D.....5,657
Binscarth 2 D.....378
Birch River 1,233
Birds Hill 10 F.....152
Birnie 6 E.....101
Birtle 2 E.....2,031
Blanshard 1,857
Boissevain 4 G.....859
Boulton 1,546
Bradwardine 4 F.....76
Brandon 6 F.....17,082
Brenda 2,292
Brokenhead 12 E.....4,799
Brookdale 5 E.....101
Brooklands 2,462

C

Cameron 2 G.....1,706
Camper 8 C.....56
Camperville 4 A.....10
Carberry 6 F.....807
Carman 8 F.....1,418
Carroll 4 F.....96
Cartier 10 F.....2,876
Cartwright 6 G.....410
Charleswood 1,226
Chatfield 9 D.....2,299
Clanwilliam 5 E.....1,361
Clearwater 6 G.....132
Cardwell 1,825
Cornwallis 1,267
Crandall 3 E.....200
Cromer 2 F.....51
Crystal City 7 G.....455
Cypress 4,416
Cypress River 6 F.....505

D

Daly 2 F.....1,394
Darlingford 8 G.....152
Dauphin 4 C.....5,622
Decker 3 E.....112
Deepdale 2 C.....41
Deleau 3 F.....46
Deloraine 4 G.....816
De Salaberry 3,339
Dominion City 10 G.....310
Dufferin 2,847
Dugald 11 F.....177
Dunrea 5 G.....260
Durban 2 B.....151

E

East Selkirk 11 E.....197
Ebor 2 F.....52
Eden 6 E.....185
Edwards 1,508
Elgin 4 G.....303
Elie 9 F.....102
Elkhorn 2 F.....543
Ellice 1,297
Elma 13 F.....39
Elm Creek 9 F.....420
Elphinstone 4 D.....252
Elton 5 F.....1,915
Elva 2 G.....88
Emerson 10 G.....978
Erickson 5 E.....95
Ericksdale 3 D.....1,469
Ethelbert 4 B.....3,434

F

Fairfax 4 G.....51
Fairford 7 B.....37
Fannystelle 9 F.....202
Findlay 3 F.....26
Fisher Branch 9 C.....1,880
Fork River 5 B.....190
Fort Alexander Hudson Bay Co. 10 D.....
Fort Garry 11 E.....3,926
Foxwarren 2 D.....268
Franklin 5 E.....4,007

G

Garson 11 E.....341
Gilbert Plains 4 C.....3,461
Gimli 11 D.....2,159
Gladstone 7 E.....619
Glenboro 6 F.....662
Glenella 6 D.....1,758
Glenwood 1,493
Goodlands 3 G.....151
Grandview 3 C.....2,322
Great Falls 103
Greenway 6 G.....153
Gregg 6 F.....21
Gretna 9 G.....541
Grey 3,472
Griswold 4 F.....312
Gunton 10 E.....152
Gypsumville 7 B.....218

H

Hamiota 3 E.....1,893
Hanover 5,833
Harding 3 F.....62
Harrison 2,482
Hartney 4 G.....517
Haskett 9 G.....26
High Bluff 8 E.....217
Hillsburg 1,584
Hodgson 5 C.....88
Holland 7 F.....455
Holmfield 6 G.....190

I

Isabella 3 E.....41

J

Justice 5 F.....52

K

Kawende 8 F.....[illegible]
Keewood 6 D.....96
Kenton 3 F.....131
Kenville 2 B.....101
Keyes 8 E.....92
Kildonan 10,394
Kildonan W.....6,132
Kildonan Old 642
Killarney 5 G.....1,003
Kirkella 2 E.....62
Komarno 10 E.....127
Kreuzburg 3,706

L

La Broquerie 11 F.....1,844
Lac du Bonnet 12 E..2,614
Ladywood 12 E.....21
Lakeview 824
Langford 1,350
Lansdowne 1,859
La Riviere 7 G.....303
Lauder 3 G.....202
Laurier 5 D.....152
Lawrence 1,994
Letellier 10 G.....234
Lorette 11 F.....202
Lerne 5,194
Loulse 6 G.....3,153
Lundar 8 D.....203
Lyall 11 E.....214
Lyleton 2 G.....522

M

McAuley 2 E.....166
McCreary 6 D.....2,265
Macdonald 8 E.....3,364
MacGregor 7 F.....680
Makaroff 2 C.....16
Makinak 5 D.....140
Malonton 10 D.....52
Manitou 7 G.....676
Margaret 5 G.....55
Marlaapolis 7 G.....122
Marquette 9 E.....41
Mather 6 G.....177
Medora 3 G.....101
Melita 3 G.....719
Miami 8 G.....360
Miniota 2 E.....2,557
Minitonas 3 A.....3,085
Minnedosa 5 E.....1,680
Minto 4 G.....1,687
Molson 12 E.....100
Montcalm 2,997
Moorepark 5 E.....101
Morden 8 G.....1,418
Morris 10 G.....4,509
Morton 2,466
Mossy River 2,674
Mowbray 8 G.....52
Myrtle 9 G.....41

N

Napinka 3 G.....289
Neepawa 6 E.....1,910
Nesbitt 5 F.....103
Newdale 4 E.....358
Ninette 5 G.....227
Niverville 11 F.....252
Norfolk 7,220
Notre Dame de Lourdes 7 F

O

Oak Lake 3 F.....473
Oakland 8 E.....1,875
Oak River 4 E.....202
Oakville 8 F.....200
Oberon 6 E.....22
Ochre River 5 C.....1,897
Otterburne 10 F.....188

P

Pembina 4,228
Pierson 2 G.....314
Pigeon Lake 9 F.....127
Pilot Mound 7 G.....498
Pine River 3 B.....102
Piney 13 G.....1,322
Pipestone 3 F.....3,382
Plumas 6 E.....353
Plum Coulee 9 G.....456
Poplar Point 9 E.....372
Portage la Prairie 8 F 6,597
Purves 7 G.....32

R

Rapid City 4 E.....493
Rathwell 7 F.....260
Reaburn 9 E.....35
Rennie 13 F.....40
Reston 2 F.....425
Rhineland 3,314
Ridgeville 10 G.....51
Riding Mountain 6 D..101
Ritchot 10 F.....2,267
Rivers 4 E.....724
Riverside 1,726
Riverton 11 C.....182
Roblin 2 C.....2,228
Rockwood 10 E.....5,336
Roland 3 G.....2,252
Rosebank 8 G.....50
Rosedale 3,674
Rosenfeld 9 G.....186
Rossburn 3 D.....3,321
Rosser 10 F.....1,881
Rounthwaite 6 F.....11
Russell 2 D.....1,212

S

Saint Andrews 11 E..5,036
Saint Boniface 10 F.16,305
Saint Charles 10 F...1,390
Saint Clements 6,474
Saint Francois Xavier 9 E 833
Saint George 12 D.....25
Saint James 10 F.....13,903
Saint Jean Baptiste 10 G 339
Saint Laurent 8 E.....1,266
Saint Paul 1,115
Saint Pierre Jolys 11 G.455
Saint Rose (Sainte Rose du Lac 6 C).....318
Saint Vital 10,402
Sainte Agathe 10 F.....202
Sainte Anne (or Sainte Anne Des Chenes) 11 F 2,614
Sainte Anne Des Chenes (or Sainte Anne) 11 F 400
Sainte Chaude 8 F.....180
Sainte Norbert 10 F.....455
Sainte Rose 1,199
Sainte Rose du Lac (St. Rose) 6 C.....339
Sanford 10 F.....27
Saskatchewan 1,517
Scarth 3 F.....51
Schwitzner 4 F.....22
Selkirk 11 E.....4,486
Shellmouth 2 D.....1,884
Shell River .....[illegible]
Shoal Lake 3 E .....[illegible]
Sifton 4 C .....[illegible]
Siglunes 7 D.....[illegible]
Silver Creek 1,837
Silverton 2 D.....11
Sinclair 2 F.....161
Snowflake 7 G.....180
Solsgirth 3 E.....77
Somerset 7 G.....353
Souris 4 F.....1,661
Sperling 9 F.....191
Sprague 13 G.....1,427
Stanley 5,948
Starbuck 9 F.....360
Steinbach 11 F.....506
Stockton 6 F.....152
Stonewall 10 E.....1,031
Stony Mountain 10 E..[illegible]
Strathclair 4 E.....2,313
Strathcona 2,140
Stuartburn 11 G.....4,754
Sundown 12 G.....11
Swan Lake 7 G.....252
Swan River 2 A.....4,976

T

Tache 2,778
Teulon 10 E.....686
The Pas 4,030
Thompson 2,078
Thornhill 8 G.....81
Tilston 2 G.....102
Transcona 11 F.....5,747
Treherne 7 F.....505
Turtle Mountain 2,988
Tuxedo 1,173
Tyndall 11 E.....605

U

Underhill 4 G.....11

V

Vassar 13 G.....80
Victoria 2,090
Victoria Beach 11 D....277
Virden 3 F.....1,590
Vista 3 D.....14

W

Wakopa 5 G.....138
Wallace .....[illegible]
Waskada 2 G 261
Wawanesa 5 F 441
Westwood 6 E.....108
Westbourne 7 E.....2,708
Whitehead 1,741
Whitemouth 13 F....2,884
Whitewater 4 G.....1,820
Winchester 1,827
Winkler 9 G.....1,905
Winnipeg 10 F.....218,785
Winnipeg Beach 11 E..324
Winnipegosis 2 B.....976
Woodlands (or Atwell) 9 E 2,299
Woodlea 960
Woodridge 12 G.....108
Woodworth 2,280

Manitoba, Northern

A

Athapap 2 D.....
Atik 2 D.....

B

Baden 2 F.....
Barrows 2 F.....
Barrows Junction 2 F...60
Bellsite 2 F.....
Benito 2 G.....136
Berens River 7 F.....
Birch River 2 F.....
Bowsman 2 F.....

C

Channing 2 D.....
Cheman 2 E.....
Cormorant 3 D.....
Cowan 3 F.....
Cranberry Portage 2 D....
Cupis 2 D.....

D

Division Yard 8 B.....
Durban 2 G.....
Dyce 3 D.....

E

Earchman 5 C.....
End of Steel 9 B.....

F

Fay Lake 2 D.....
Flin Flon 2 D .....
Flin Flon Junction 2 E....
Freshfort 2 E.....

G

Goval 4 D .....
Grand Rapids 4 E.....

H

Heming Lake 2 D.....
Hilmar 6 C.....
Hudson Bay Co. 6 D.....
Hudson Bay Co. 9 E.....

J

Jeff 2 E.....
Jowsey 2 D.....

K

Kenville 2 F .....
Kettle Rapids 9 B.....
Kinapik 4 D.....
Kiski 5 D.....

L

Leven 6 C.....

M

Mafeking 2 F.....
Mars 4 D.....
Matis 3 D.....
Mile 82 4 D.....
Minitonas 3 F.....103
Mistik 6 C.....
Monty 5 C.....
Moose Lake 3 E.....

N

Nelson House 5 C.....
Niska 5 D.....
Norway House 6 E.....
Novra 2 F.....
Number 32 7 C.....
Number 36 8 B.....
Number 39 9 B.....

O

Optic Lake 2 D.....
Oxford House 8 D....

P

Pelican Rapids 3 F.....
Pessley 3 D.....
Pesim 5 C.....
Pikoo 8 C.....
Pikwitonei 6 C.....
Pine River 3 G.....
Pipoon 5 D.....
Ponton 4 D.....
Port Nelson 11 A.....
Powell 2 F .....
Prospector 2 E.....

R

Renwer 3 F .....
Root Lake 2 D.....

S

Schist Lake 2 D..
Sclater 3 G.....
Sekip 4 D.....
Setting Lake 5 D..
Sherridon 2 D.....
Sherrit Junction 2 D.
Simonhouse 2 D.....
Sipiwesk 5 C.....
Swan River 2 F.....

T

The Pas 2 E 1,858
Thicket Portage 6 C .....
Thunderhill Junction 2 F..
Turnberry 2 E.....

W

Wanless 2 D
Watts 3 D..
Westgate 2 F
Westray 2
Whithorn 2
Winston 5 E.
Woody 4 D..

Y

York Factory 11 A.....

HARVESTING WHEAT IN THE PROVIDENCE OF MANITOBA.

SASKATCHEWAN
SCALE
0 5 15 25 50 75
Coloured according to Dominion Electoral Districts
CANADIAN NATIONAL RAILWAYS
CANADIAN PACIFIC RAILWAY
OTHER RAILWAYS
Plan of Section Divided Into Quarter Sections
North West Quarter
North East Quarter
South West Quarter
South East Quarter
25
Plan of Township
Township 6 Miles Square
Section 1 Mile Square
YUKON
NORTHWEST TERRITORIES
HUDSON BAY
BRITISH COLUMBIA
ALBERTA
SASKATCHEWAN
MANITOBA
UNITED STATES
NORTH BATTLEFORD
PRINCE ALBERT
MELFORT
SOUTH BATTLEFORD
SASKATOON
HUMBOLDT
MACKENZIE
ROSETOWN
LAST MOUNTAIN
YORKTON
KINDERSLEY
LONGLAKE
MELVILLE
SWIFT CURRENT
REGINA
MOOSEJAW
QUAPPELLE
MAPLE CREEK
WEYBURN
WILLOW BUNCH
ASSINIBOIA
ALBERTA
MANITOBA
UNITED STATES
COPYRIGHT
GEOGRAPHICAL PUBLISHING COMPANY
Made in Chicago U.S.A.

GAZETTEER OF SASKATCHEWAN

Area, 251,700 square miles.
Population, 1931, 921,785.
Capital, Regina.

A

Abbey [illegible]
Aberdeen 10 H. [illegible]
Abernethy 16 L.
Adanac 4 H....
Admiral 7 N
Alameda 18 O.
Alida 19 O..
Allan 10 J
Alsask 3 K....
Amulet 13 N.
Aneroid 8 N
Anglia 6 J.....
Antelope Park ..
Antler 19 N....
Arborfield 15 F.
Arcola 18 N...
Ardath 8 J.
Ardill 11 N..
Argyle ...
Arlington .
Arm River
Arran 19 J
Asquith 8 H....
Assiniboia 11 N. ... 1454
Atwater 18 L
Auvergne 1723
Avonhurst 14 L.
Avonlea 12 M.
Aylesbury 11 L. ..

B

Balcarres 15 J 402
Balgonie 14 M..
Bangor 18 L. 116
Bannock 16 G 76
Barbour 18 K 27
Barrier Valley
Bateman 9 N
Battleford 6 G..
Battle River
Battrum 6 L
Bayne 3141
Beatty 13 G
Beaver . 4142
Bechard 14 M ... 26
Beechy 8 L......
Belle Plain 12 M
Bender 17 M 25
Bengough 12 O
Benson 17 O
Bethune 12 L. 264
Bienfait 17 O.
Big Arm
Biggar 7 H..
Big Quill ....
Big River 8 E 413
Big Stick ..
Birch Hills 12 G..
Birmingham 17 L
Birsay 9 K...
Bitter Lake ..
Bjorkdale 16 G .1489
Bladworth 10 K.. 188
Blaine Lake 9 G.. 2909
Blucher 10 H... 1153
Blumenhof 7 M. 126
Boharm 11 M
Bone Creek
Borden 8 H.. 179
Bounty 8 J... 134
Bournemouth 7 F 10
Bracken 6 O. 165
Bradwell 10 J
Brancepeth 12 F
Bratts Lake .
Bredenbury 18 L

Bremen 11 H............11
Bresaylor 5 G......... 46
Bridgeford 10 L....... .38
Briercrest 12 M...... 223
Britannia 1660
Broadview 17 M........885
Brock 5 K.............1349
Broderick 9 K..........120
Brokenshell 1175
Bromhead 15 O..........162
Brooking 14 O..........120
Brooksby 13 G
Browning 17 O
Brownlee 10 L
Bruno 11 H..
[illegible]
[illegible]
Buffalo ...
Bulyea 13 L
Burstall 3 L
Bushville

C

Cabri 6 L...
Cadillac 7 N.
Callmount 19 M
[illegible]
Calder Station 19 K
Caledonia
Cambria
Canaan .. 1100
Cando 6 H
Canora 18 J
[illegible]wood 9 F
Carievale 19 O..
Carlton 10 G
Carlyle 18 N...
Carmichael 5 M.
Carnduff 19 O.
Caron 11 M
Carrot River 15 F
Carruthers 4 G
Cavell 5 H......
Central Butte 9 L.
Ceylon 13 O..
Chamberlain 11 L.
Chamberlin
Chaplin 9 M...........
Churchbridge 19 L......189
Clair 11 H...........
Clavet 10 J
Clayton
[illegible]
Clinworth
Coalfields
Coderre 10 M
Codette 17 F
Coleville 4 J.
Colfax 15 N
Colgate 15 O....
Colonsay 11 J.........1,798
Congress 10 N...........39
Connaught 3,414
Conquest 8 J...........286
Consul 3 O............ 112
Coppen 9 N..............55
Corinne 13 M
Corning 17 N
Coronach 12 O
Cote 19 J
Coteau 7 L.
Coulee 3 N
Craik 11 K
Craven 13 L
Creelman 19 N
Cudworth 11 H
Cumberland House 18 E
Cupar 14 L...
Cut Knife 4 G
Cymri 13 K..

D

Dafoe 13 I
Dahinda 12 N
Dalmeny 9 I.
Dana 11 H
D'Arcy 5 K
Darmody 10 L
Davidson 10 K

Davin 14 M...........111
Daylesford 13 G.........25
Dead Moose Lake 12 H..
Debden 9 E............169
Deer Forks 1329
Delisle 8 J 364
Delmas 5 G............166
Demaine 8 L............59
Denholm 6 G...........106
Denzil 3 H............246
Dewar Lake 3 J..........29
Dilke 12 L.............116
Dinsmore 8 K.
Disley 12 L............64
Dodsland 5 J...........272
Dollard 5 N............166
Domremy 11 G...........105
Donavon 8 J.............51
Donwell 18 J............27
Drake 12 J.............158
Drinkwater 12 M.......177
Druid 5 J..............70
Dubuc 18 L............250
Duck Lake 10 G.......1702
Duff 16 L.............122
Dufferin 1897
Dumas 18 N.............40
Dunblane 9 K..........209
Dundurn 9 J...........1343
Dunkirk 11 M...........63
Duval 13 K............153
Dysart 14 L... 262

E

Eagle Creek 2284
Earl Grey 13 L........252
East End 5 N..........545
Eatonia 4 K...........234
Ebenezer 18 K..........76
[illegible]
[illegible]
[illegible]
[illegible]
[illegible]
[illegible]
Eldon 2108
Elfros 15 J
Elma ..
[illegible]
Elrose 6 K
Elstow 10 J
[illegible]
Enfield 1666
Englefeld 13 H.........116
Enniskillen 1,544
Enterprise 1,336
Ernfold 9 M
[illegible]
Eskbank 10 L.....
Esterhazy 18 L...
Estevan 16 O..........2936
Estlin 13 M............79
Eston 5 K..............566
Estuary 3 L............216
Ettington 10 N..........20
Evesham 3 H............105
[illegible] 2,872
Excelsior 3,172
Expanse 11 N...........102
Eyebrow 10 L........1,607
Eye Hill 2,631

F

Fairholme 5 F
Fairlight
[illegible] 4 K
[illegible]
[illegible]
[illegible]
Fielding 7 G...........105
Fife Lake 11 O.........121
Fillmore 16 N........1,334
Findlater 12 L..........102
Fish Creek 10 G......2,930
Fiske 6 K...............56
Flaxcombe 3 K.........103
Fleming 19 M..........251
Foam Lake 15 J......1,090
Forget 17 N............280

Fort Qu Appelle 15 L...545
Forward 14 N......... .33
Fox Valley 4 M.......1,959
Francis 15 M.........2,717
Freemont 4 G............26
Frobisher 18 O.........168
Frontier 18 O..........991
Froude 16 N.............60
Furness 3 F.............16
Fusilier 3 J............25

G

Gainsborough 19 O......294
Garry 2,800
Gerald 19 L.............36
Gilroy 9 L.............110
Girvin 11 K............110
Glaslyn 6 F............148
Glenavon 16 M..........228
Glen Bain 2,202
Glenbush 6 F...........110
Glen Ewen 18 O.........190
Glen McPherson 7 O....084
Glenside 9 K.........1,761
Glidden 4 K............123
Goodeve 16 K...........269
Good Lake 3,648
Goodwater 15 O.........123
Govan 13 K.............429
Govenlock 3 O..........189
Grand Coulee 13 M......92
[illegible]
Grass Lake 2,246
[illegible]
Gravelbourg 9 N......2,061
Grayson 17 L.........2,471
Great Bend 2,111
Greenfield 1,029
Grenfell 17 M..........857
Griffin 1,674
Gronlid 14 F............26
Guernsey 12 J..........150
Gull Lake 6 M........1,109

H

Hafford 8 G..
Hague 10 G
Halbrite 15 O.
Handel 5 H..
Hanley 10 J..
Happy Valley
Happyland ....[illegible]
Hardy 13 O..............56
Harris 7 J...........1,333
Hart Butte 1,539
Hatton 3 M
Hawarden 9 K
Hazel Dell 17 J.
Hazelwood 17 N
Hazenmore 8 N..........221
Hearne 12 M.............41
Hearts Hill 1,803
Henribourg 11 F.........76
Hepburn 9 G............247
Herbert 8 M..........1,009
Herschel 6 J...........155
Heward 16 N............108
Hillsborough 521
Hillsburgh 1,322
Hillsdale 1,750
Hinchliffe 17 H
Hitchcock 16 O
Hodgeville 9 M
Hoey 11 G ....
Holdfast 12 L..
Hoodoo
Hoosier 3 J
Horizon 12 N............48
Hubbard 16 K...........143
Hudson Bay Junc. 18 G.410
Hughton 7 K............116
Humboldt 12 H.......2,875
Huron 1,201
Hyas 18 J...............95

I

Imperial 12 K..........340
Indian Head 15 L.....1,758

Insinger 16 J.........3,546
Instow 6 N..............78
Invergordon 12 G......2,862
Invermay 16 J..........156
Isham 5 K...............15
Ituna 16 K.............434
Ituna Bon Accord.....2,825

J

Jansen 13 J............181
Jasmin 15 K.............65
Jumata 8 H

K

Kamsack 19 J........2,002
Kandahar 14 J.........125
Kayville 12 N...........46
Keddleston 12 L.........46
Keeler 11 L.............82
Kelfield 5 J...........105
Kelliher 15 K..........320
Kellross 2,341
Kelvington 15 H......1,793
Kenaston 10 J..........223
Kendal 15 M............139
Kennedy 18 M...........251
Keppel 7 H..............25
Kerrobert 4 J..........868
Keys 3,059
Key West 12 N........2,382
Khedive 14 N
Killaly 17 L...........146
Kincaid 9 N............288
Kindersley 4 K.......1,037
King George 1,141
Kingsley 2,105
Kinistino 12 G.........543
Kinley 8 H.............113
Kipling 470
Kipling Station 17 M...367
Kisbey 17 N............337
Kronau 14 M.............66
Krydor 8 G.............115
Kuroki 16 J.............84
Kutawa ..
[illegible]
[illegible]

L

Lacadena 6 L
Lac Pelletier 7 N.....1,944
Lac Vert 14 H..........110
La Fleche 9 N..........523
Laird 9 G............2,909
Lajord 14 M
Lake Alma 14 O
Lake Johnston
Lake Lenore 13 H
Lake of the Rivers....1,663
Lakeside 1,404
Lakeview 1,783
Lampman 17 O..........238
Lancer 5 L.............152
Landis 6 H.............227
Lang 14 N..............316
Langbank 18 M...........90
Langenburg 19 L......1,905
Langham 9 H............412
Lanigan 12 J
Lashburn 3 F..
Last Mountain 13 K
Laura 8 J..........
Laurier ......
Lawson 9 L.
Lawtonia
Leader 3 L.............627
Leask 9 F............2,208
Lebret 15 L............294
Leipzig 5 H 122
Lemberg 16 L...........509
Lemsford 4 L............67
Leney 7 H...............77
Leross 15 K.............73
Leroy 13 H...........2,073
Leslie 126
Leslie Station 15 J....162
Lestock 15 K...........271
Liberty 12 K...........172

Lilac 7 G................16
Limerick 10 N.........350
Lintlaw 16 H..........127
Lipton 15 L.........2,184
Livelong 5 F............59
Livingston 2,291
Lloydminster 3 F......977
Lockwood 12 J.........150
Loganton 2,089
Lomond 1,414
Lone Rock 3 F
Lone Tree 1,219
Longlaketon
Loreburn 9 K.........2,323
Lorlie 16 L.............59
Lost River 14 F......1,271
Loverna 3 J...........210
Lucky Lake 8 L........291
Lumsden 13 L.........1,747
Luseland 4 H..........402

M

McCraney 1,823
McGee 6 J...............79
McKague 15 G............55
McKillop 1,746
McLean 14 L.......... .150
McLeod 2,885
McMahon 7 M.............88
McTaggart 15 N..
Macklin 3 N
MacNutt 19 K
Macoun 16 O............206
Macrorie 8 K
Madison 4 K............101
Maidstone 4 F..........306
Major 3 J..............133
Manitou Lake .
Mankota 8 O.
Manor 18 N.............219
Mantario 3 K.............56
Maple Bush 1,562
Maple Creek 4 N......1,154
Marcelin 9 G...........376
Marchwell 19 L
Marengo 3 K.
Margo 16 J..
Mariposa .....
Markinch 14 L
Marquis 11 L
Marriott 6 J
Marsden 3 G
Marshall 3 F...........104
Martin 1,019
Maryfield 19 N.......1,381
Matador 7 L.............30
Mawer 10 L
Mayfield ...
[illegible]
[illegible] 19 N
Meacham 11 H
Meadow Lake 6 D.......318
Meath Park 12 F.........30
Medstead 6 F.........1,454
Meeting Lake 7 F.....2,132
Melaval 10 N............70
Melfort 13 G.........1,809
Melville 17 L........3,891
Mendham 3 L...........111
Meota 6 F.......
Mervin 5 I
Meyronne 9 N
Midale 16 O
[illegible]
[illegible]
[illegible]
Milestone 13 M
Millerdale 4 J
Millington 2,000
Milton 873
Miry Creek 1,879
Mitchellton 11 N.........32
Monet 1,354
Montmartre 16 M.....2,338
Montrose 1,434
Moose Creek 1,546
Moose Jaw 11 M.....21,299
Moose Mountain 1,551
Moose Range 15 F......938
Moosomin 19 M.......1,892

Morris
Morse 8 M
Mortlach 10 M...
Mossbank 11 N..
Mountain View
Mount Hope
Mount Pleasant
Mozart 14 J...
Muenster 13 H.......
Mullingar 7 F......... 5

N

Naicam 14 H..
Naseby 6 H.....
Neidpath 8 M...
Neilburg 3 G...
Netherhill 5 K.
Neudorf 16 L
Neville 7 N
Newcombe ......
Nipawin 15 F....
Nokomis 12 J...
Nora 15 H..
Norquay 18 J
North Battleford 6 G
Northgate 18 O
North Portal 17 O
North Qu'Appelle
North Regina 13 M
Norton ...
North Star

O

Oakdale
Oban 6 H.
Odessa
[illegible]
[illegible]
Orkney
Osage 15 N
Osler 9 H
Otthon 17 K
Outlook 8 J
Oxbow 18 O

P

Paddockwood 11 E.
Palmer 10 N.
Pambrun 8 N
Pangman 13 N
Paradise Hill 1 F
Park ..
Parkbeg 10 M
Parkdale ....
Parkside 9 F.
Pasqua 12 M.
Pasweg
Pathlow
Paynton
Peebles
Peesane
Pelly 19 J..
Pennant 6 L
Pense 13 M.
Penzance 12 K
Percival 18 M
Perdue 7 H.
Perigord
[illegible]
Phippen
Piapot 4 N.........
Pilot Butte 14 M...
Pinkham 4 K...
Pinto Creek
Pittville
Plato 6 K
Pleasant[illegible]
Plenty 5 I
Plunkett 12 I
Ponteix 8 N.
Pontrilas 15 F.....
Poplar Valley .....
Portreeve 5 L....
Prairie ....
Prairiedale
Prairie River 17 G
Prairie Rose .
Preeceville 17 J.

Prelate 4 L....
Primate 3 H...
Prince 6 G...
Prince Albert 11 F...
Progress
Punnichy

Q

Qu Appelle 15 L...
Quill Lake 14 H........277
Quinton 14 K..........109

R

Rabbit Lake 7 F.......160
Radisson 8 H
Radville 14 O
Rama 17 J
Ravenscrag .....
Ravenscrag 4 O...
Raymore 13 K
Readlyn 11 N
Reciprocity
Redberry 8 G
Redburn
Redvers 19 N
Reford 5 H
Regina 13 M
Regina Beach 13 L ... 206
Reno
Revenue
Rhein 18 K
Riceton 14 M
Richard 7 G
Richlea 5 K
Ridgedale 13 F
Ridpath 6 J
Ritchie
Riverhurst 9 L
Riverside
Robsart 4 O
Rocanville 19 M
Roche Percee 17 O
Rockglen 274
Rockhaven 5 G.........139
Rodgers 10 M
[illegible]
Rosemount .
Rosetown 6 J.........
Rose Valley 15 H.......110
Rosthern 10 G.......
Rouleau 13 M
Round Hill
Round Valley
Royal ....
Royal Canadian 1,274
Ruddell 7 G............96
Rudy 1,940
Runciman 14 G.. 15
Rush Lake 8 M. 149
Ruthilda 6 J..........114
Rutland 3 G............26

S

St. Alphege 5 H........
St. Andrews 1,711
[illegible]lls 9 M.....135
[illegible] 13 G......148
St. Gregor 13 H......88
St. Hippolyte 5 F....25
St. Louis 11 G.....3,473
St. Peter 2,587
St. Philips 19 J ...2,255
Saint Walburg 4 E.....388
Saltcoats 18 K........1,823
Salter 6 H..............40
Salvador 4 H
Sanctuary 6 L
Sarnia
Saskatchewan B[illegible]
Saskatchewan Landing
Saskatoon 9 H
Sasman .....
Sceptre 4 L
Scotsguard 6
Scott 5 H
Secretan 10 M
Sedley 14 M

Semans 13 K...........409
Senate 3 O..............48
Senlac 3 H...........1,507
Shackleton 5 L.........141
Shamrock 9 M...
Shaunavon 6
Sheho 16 J...
Shellbrook 10 F
Shell River 8 F
Sherwood
Sifton 13 L
Silver Park
Silverwood .....
Simpson 12 K.
Sintaluta 16 M
Sliding Hills
Smiley 4 J
Snipe Lake
Sonningdale 7 H..
Souris Valley 14 O..
Southey 13 L
South Fork 5 N
South Qu'Appelle
Sovereign 7 J...
Spalding 14 H
Speers 7 G.
Spiritwood
Springside 17 K
Spring Valley
Springwater 6 J
Spruce Lake 4 E
Spy Hill 19 L
Stalwart 12 K
[illegible]
[illegible]
Stockholm 18 L. 219
Stonehenge 10 N......2,883
Stony Beach 12 M......79
Stornoway 18 K.........118
Storthoaks 19 O......1,274
Stoughton 16 N........
Stranraer 5 J
Strasbourg 13 K
Strongfield 9 K
Sturgis 17 J....
Success 6 M............138
Summerberry 16 M.....138
Summercove 9 O...... 110
Superb 4 J...............55
Surbiton 8 K.............16
Surprise Valley 1,235
Sutherland 9 H...... 1,148
Sutton 1,945
Swanson 8 J...
Swift Current 7 M
Sylvania 15 G

T

Tadmor 18 J.
Tako 4 H
Tantallon 19 L
Tate 13 K
Tatsfield 4 G
Tecumseh .....
Terrell ....
Tessier 8 J...
Theodore 17 K
Three Lake
Tichfield 8 K
Tisdale 14 G
Togo 19 K
Tompkins M
Torquay
Totnes 5 K 1
Tramping Lake 5 H..1,635
Traynor 6 H............55
Tregarva 13 L..........50
Tribune 15 O...........132
Trossachs 14 N........310
Truax 13 N.............119
Tuberose 6 L...........112
Tufnell 16 J............60
Tugaske 10 L...........196
Tullymet 15 K........1,474
Turtleford 5 F
Turtle River
Tuxford 11 L
Tyner 6 L...............30
Tyvan 15 M.............130

U

Unity 4 H......
Unwin 3 G.....
Usborne

V

Val Marie 7 O
Valor 10 N....
Valparaiso 14 G
Vanguard 8
Vanscoy 9 H
Vantage 10 N.
Vawn 5 F....
Venn 12 J
Vera 4 G....
Verigin 18 J.
Verwood 11 N.
Vibank 15 M
Viceroy 12 O.
Vidora 4 O
Viscount 11 J..
Vonda 10 H...

W

Wadena 15 J....
Wakaw 11 G
Waldeck 7 M
Waldheim 9
Waldron
Wallace
Walpole
Wapella
Warman 9 H
Waseca 4 F
Watrous 12 J
Watson 13 H
Wauchope
Waverley
Wawken ......
Wawota 18 N
Webb 6 M
Weldon 12 G.
Wellington ...
Welwyn 19 M.
Weyburn 15
Wheatlands
Whiska Creek
White Bear 6 L.
White Fox 14 F
White Valley
Whitewood 18 M
Wilcox 13 M
Wilkie 5 H
Willner
Willowbrook 17 J
Willow Bunch 11 O
Willow Creek .....
Willowdale
Willows 11
Wilton ...
Windthorst 17 M
Winslow ......
Winter 3 G
Wise Creek
Wiseton 7 K
Wishart 14 J
Wolseley 16 M
Wolverine 12 J
Wood Creek ....
Wood Mountain 10 O...127
Wood River 2,042
Woodrow 9 N
Wreford ....
Wroxton 19 K
Wymark 7 M
Wynyard 14 J

Y

Yellowgrass 14 N.
Yeomans 14 N...
Yonker 3 G
Yorkton 18 K...
Young 11 J

Z

Zealandia 7 I
Zelma 11 J

The Welland Ship Canal which links lakes Ontario and Erie, is here shown in an unusual photo of the locks. Courtesy of Canadian Government.

ALBERTA
SCALE
0 5 15 25 50 75
Coloured according to Dominion Electoral Districts
PEACE RIVER
ATHABASKA
VEGREVILLE
BATTLE RIVER
WETASKIWIN
CAMROSE
RED DEER
ACADIA
CALGARY
BOW RIVER
MEDICINE HAT
MACLEOD
LETHBRIDGE
JASPER PARK
ROCKY MOUNTAINS
LESSER SLAVE LAKE
EDMONTON
UNITED STATES
COPYRIGHT
GEOGRAPHICAL PUBLISHING COMPANY

GAZETTEER OF ALBERTA

Area, 255,285 square miles.
Population, 1931, 731,605.
Capital, Edmonton.

A

[illegible]
[illegible]
[illegible] .198
Alberta Beach 7 D 38
Alderson 10 G.........81
Aldersyde 8 G.........56
Alix 8 E.........241
Alliance 10 E.........260
Altario 11 F.........80
Amisk 11 E.........76
Andrew 9 D.........115
Argyle 1,900
Arrowwood 8 G.........305
Arthur 2,177
Ashmont 10 C.........1,616
Asquith 1,205
Athabaska 8 C.........573

B

Banff 6 F.........965
Barons 8 H.........284
Barrhead 7 C.........222
Bashaw 9 E.........385
Bassano 9 G.........615
Battle River 1,466
Bawlf 9 E.........183
Bear Lake 2,683
Beaver Dam 1,926
Beaver Lake 9 D.........3,028
Beaverlodge 2 B.........211
Beddington 7 F.........2,272
Beiseker 8 F.........230
Bellis 9 C.........117
Bentley 7 E 233
Berry Creek 10 F.........581
Bertawan 1,186
Berwyn 4 A.........100
Beverley 1,111
Bickerdike 5 D.........198
Bigstone 8 D.........2,807
Big Valley 9 E.........455
Birch Lake 2,312
Bitt[illegible] Lake 8 E.........48
Black Diamond 7 G.........[illegible]
Blackfalds 8 E.........[illegible]
Blackfoot 11 D.........[illegible]
Blackie 8 G.........251
Black Mud 3,797
Blairmore 7 A.........1,629
Blindman 1,376
Bonnyville 11 C.........1,419
Botha 9 E.........167
Bowden 7 F.........233
Bow Island 10 H.........605
Bow Valley 1,679
Brant 8 G.........108
Bright 1,442
Britannia 477
Brooks 10 G.........708
Bruce 9 D.........102
Bruderheim 9 D.........280
Brule 4 D.........280
Buffalo Coulee 1,292
Bulyea 316
Burdett 10 H.........121
Burlington 793

C

Cadogan 11 E.........128
Calgary 7 E.........83,761
Camrose 9 D.........2,258
Canmer 814
Canmore 6 F.........762
Carbon 8 F.........5,365
Cardston 8 H.........1,672
Carmangay 8 G.........279
Carseland 8 G.........138
Carstairs 7 F.........387
Cartier 1,273
Castle River 540
Castor 10 E.........634
Cavendish 11 G.........72
Cayley 8 G.........127
Cereal 11 F.........1,103
Cherhill 7 D.........106
Chinook 11 F.........176
Chipman 9 D.........284
Champion 8 G.........310
Champlain 2,257
Chauvin 11 E.........269
Clairmont 3 B.........110
Claresholm 8 G.........1,156
Clear Lake 2,231
Clifton ....[illegible]
[illegible]
Clover Bar 8 D.........2,754
Cluny 9 D.........134
Clyde 8 C.........186
Coaldale 9 H.........[illegible]
Coalhurst 9 H.........[illegible]
Coalspur 4 D
Cochrane 7 F.........1,320
Coleman 7 H.........1,704
Colinton 8 C.........81
Collholme 807
Columbia 1,104
Commerce 9 H.........360
Compeer 11 F.........94
Consort 11 E.........299
Cornhill 2,753
Coronation 10 E.........2,022
Coutts 10 H.........36
Cowley 7 H.........151
Craigmyle 9 F.........236
Crossfield 7 F.........321
Crown 3,689
Czar 11 E.........140

D

Daysland 9 E.........404
Delburne 8 E.........193
Delia 9 F.........286
Derwent 11 D.........107
De Winton 7 G.........108
Diamond City 9 H.........119
Didsbury 7 F.........801
Dinton 8 G.........1,990
Donalda 9 E.........169
Donnelly 4 B.........96
Dowling Lake 9 F.........1,482
Drumheller 9 F.........2,987
Dublin 1,425
Duchess 10 G.........116
Dunmore 11 H.........198

E

Eagle 4,100
Eckville 7 E.........169
Edberg 9 E.........131
Edgerton 11 E.........189
Edmonton 8 D.........79,197
Edson 5 D.........1,547
Elnora 8 F.........153
Empress 11 G.........314
Enchant 9 G.........92
Entwistle 7 D.........189
Erskine 9 E.........174
Ethelwyn 3,035
Etzikom 10 H.........99
Eureka 1,148
Evergreen 7 E.........2,592
Excel 11 F.........198
Excelsior 905
Exshaw 6 F.........256
Eyremoor 9 G.........34

F

Fairview 3 A.........2,264
Falher 4 B.........252
Ferintosh 9 E.........161
Fertile Valley 3,856
Flagstaff 1,683
Fleet 10 E.........105
Flowerdale 704
Flowery Plains 477
Foremost 10 H.........158
Forestburg 9 E.........291
Fort Saskatchewan 1,001
Forty Mile 1,060
Frank 7 H.........268

G

Gadsby 9 E.........144
Galahad 10 E.........150
Ghost Pine 8 F.........2,129
Gibbons 8 D.........103
Gilt Edge 11 E.........1,674
Gleichen 8 G.........514
Golden Centre 1,227
Grande Prairie 3 B.........2,389
Granum 8 H.........329
Grasswold 1,448
Grassy Lake 10 H.........161
Greencourt 6 C.........65
Grimshaw 4 A.........137
Grosmont 8 C.........886
Grouard 5 B.........261

H

Haig 1,486
Halkirk 9 E.........160
Handhills 1,189
Hanna 10 F.........1,190
Hardisty 10 E.........428
Harmony 1,167
Hay Lake 8 D.........125
Hays 2,364
Hayter 11 E.........40
Hazelwood 3,438
Heisler 9 E.........125
High Prairie 5 B.........136
High River 8 G.........1,459
Hillcrest 7 H.........1,200
Hiram 10 F.........796
Holden 9 D.........192
Huamha 1,233
Hughenden 11 E.........191
Hussar 9 F.........151
Hythe 2 B.........278

I

Inga 2,851
Innis Fall 8 E.........1,024
Innisfree 10 D.........226
Irma 10 E.........196
Iron Creek 2,121
Irricana 8 F.........161
Irvine 11 H.........234
Islay 11 D.........141

J

Jarrow 10 E.........69
Jasper 3 E.........1,230
Jenner 10 G.........98

K

Kelsey 9 E.........58
Kerr 2,007
Killam 10 E.........326
King 135
Kinsella 10 E.........1,237
Kipp 9 H.........92
Kitchener 2,340
Kitscoty 11 D.........280

L

Lac la Biche 10 C.........313
Lacombe 8 E.........1,259
Lakeside 1,622
Lakeview ....1,[illegible]25
Lambton 1,651
Lamerton 8 E.........2,206
Lamont 9 D.........507
Langdon 8 G.........[illegible]
Last West ....[illegible]
Laurier ....[illegible]
Lavoy 10 D.........[illegible]
Leduc 8 D.........900
Legal 8 D.........350
Leslie 3,725
Lethbridge 9 H.........13,489
Liberty 4,662
Lincoln 933
Little Bow 1,589
Livingstone 1,502
Lloyd George 2,791
Lloydminster 11 D.........539
Lochearn 2,221
Lockerbie 2,444
Lomond 9 G.........176
Lonebutte 9 F.........613
Lorne 2,284
Lougheed 10 E.........218
Lovett 5 D.........158
Loyalist 11 E.........73

M

McLean 713
McLennan 5 B.........46
Macleod 8 H.........1,447
Magrath 9 H.........1,224
Manville 10 D.........275
Manyberries 11 H.........136
Marlboro 5 D.........80
Marquis 1,923
Mayerthorpe 6 D.........159
Medicine Hat 11 G.........10,300
Melberta 1,992
Melrose 2,537
Merton 1,792
Metiskow 11 E.........67
Michichi 2,178
Milk River 9 H.........350
Millet 8 D.........300
Millicent 10 G.........80
Milo 9 G.........135
Minburn 10 D.........[illegible]
Mirror 8 E.........[illegible]
Monarch 8 H.........[illegible]
Monitor 11 F.........137
Montgomery 3,329
Morinville 8 D.........570
Morley 7 F.........[illegible]
Morrin 9 F.........149
Motthen ....[illegible]
Mountain Park 4 E.........[illegible]
Mountain View 8 H.........2,506
Mundare 9 D.........832
Munson 9 F.........164
Myrnam 10 D.........131

N

Nanton 8 G.........739
Nelson 1,486
New Castle 304
New Norway 9 E.........142
Nobleford 8 H.........142
Norquay 2,170
North Red Deer.........318

O

Ogden 7 G.........512
Ohaton 9 E.........69
Okotoks 8 G.........760
Olds 7 F.........1,056
Onoway 7 D.........149
Opal 8 D.........3,286
Oyen 11 F.........401

P

Parkland 8 G.........2,971
Patricia 10 G.........2,111
Peace 1,990
Peace River 4 A.........864
Peace River Junction.........585
Pembina 2,041
Penhold 8 E.........127
Pershing 1,664
Pibroch 8 C.........2,210
Pichardville 8 C.........133
Pincher 8 H.........73
Pincher City 45
Pincher Creek 8 H.........[illegible]
Pine Lake 8 E.........[illegible]
Pioneer ....[illegible]
Pollockville 10 F.........70
Ponoka 8 E.........836
Poplar Grove 2,540
Prairie Creek 610
Progress ....[illegible]
Provost 11 E.........[illegible]
Purple Springs 10 H.........[illegible]

Q

Queenstown 9 G.........113

R

Ranfurly 10 D.........122
Raven 7 E.........1,712
Ray 3,558
Raymond 9 H.........1,849
Redcliffe 11 G.........1,192
Red Deer 8 E.........2,344
Retlaw 9 G.........84
Ribstone 11 E.........1,452
Richdale 10 F.........44
Riley 1,959
Rimbey 7 E.........304
Rockyford 8 F.........194
Rocky Mountain House 7 E.........646
Rocky Rapids 7 D.........1,148
Rosalind 9 E.........67
Rosebud 9 F.........2,177
Rosenheim 11 E.........1,744
Rowley 9 F.........79
Royal 1,751
Rumsey 9 F.........83
Ryley 9 D.........236

S

Saint Albert 8 D.........825
Saint Lina 10 C.........817
Saint Paul De Metis.........938
Saint Vincent 10 C.........2,564
Sangudo 7 D.........89
Seba Beach 7 D.........41
Sedgewick 10 E.........338
Seven Persons 11 H.........[illegible]
Sexsmith 3 B.........[illegible]
Sheep Creek ....[illegible]
Sheerness 10 F.........[illegible]
Shepard 8 G.........3,048
Shoal Creek 7 C.........2,095
Sibbald 11 F.........[illegible]
[illegible]
[illegible]
Smith 7 B.........[illegible]
Smoky Lake 9 C.........4,268
Sobor 3,326
Sounding Creek 740
Spirit River 3 B.........232
Springbank 2,166
Spruce Grove 8 D.........3,499
Standard 9 F.........218
Stanmore 10 F.........100
Starland 1,446
Stauffer 7 E.........2,027
Stavely 8 G.........303
Stettler 9 E.........1,219
Stewart 941
Stirling 9 H.........1,928
Stockland 2,907
Stocks 8 C.........1,186
Stony Plain 7 D.........497
Strathcona 8 D.........3,565
Strathmore 8 F.........523
Streamtown 11 D.........2,254
Strome 9 E.........172
Sturgeon 4,302
Success 1,705
Suffield 10 G.........89
Sugar City 1,993
Sullivan Lake 10 E.........707
Sunnynook 10 F.........80
Sunny South 209
Swalwell 8 F.........95
Sylvan Lake 7 E.........416

T

Taber 9 H.........1,279
Tawatinaw 8 C.........1847.
The Pines 3,464
Three Hills 8 F.........581
Tofield 9 D.........49[illegible]
Tomahawk 7 D.........1,432
Travers 9 G.........[illegible]
Trochu 8 F.........[illegible]
Turner Valley ....[illegible]
Two Hills 10 D.........149

U

Ukrainia ....[illegible]
Unity ....[illegible]

V

Vale 11 G.........958
Vegreville 9 D.........1,669
Vermilion 11 D.........1,272
Vermilion Valley ....[illegible]
Veteran 10 F.........[illegible]
Viking 10 D.........[illegible]
Vilna 10 C.........[illegible]
Vimy 8 C.........[illegible]
Vulcan 8 G.........[illegible]

W

Wabamun 7 D.........164
Wainwright 11 E.........1,147
Walsh 11 H.........71
Warden 9 E.........[illegible]
Warner 9 H.........1,214
Waskatenau 9 C.........120
Waterglen 8 E.........[illegible]
Waterways 10 A.........[illegible]
Waverly ....[illegible]
Wayne 9 F.........[illegible]
Wellington ....[illegible]
Wembley 2 B.........[illegible]
Westerdale 7 F.........[illegible]
Westlock 8 C.........[illegible]
Wetaskiwin 8 E.........[illegible]
Wheatland ....[illegible]
Whitecourt 6 C.........[illegible]
Willingdon 9 D.........[illegible]
Wiste 11 F.........1,199
Woodford 2,408
Wostok 9 D.........4,584

Y

Youngstown 10 F.........372

ALBERTA.
Modern methods of farming that are practiced in the great Northwest.

BRITISH COLUMBIA
SCALE
0 10 20 30 40 50 75 100
Coloured according to Dominion Electoral Districts
Canadian National Railway
Canadian Pacific Railway..
Other Railways.....
NORTH WESTERN
BRITISH COLUMBIA
Same scale as main map
QUEEN
CHARLOTTE
ISLANDS
Same scale as main map
DIXON ENTRANCE
GRAHAM
ISLAND
MORESBY
ISLAND
BURNABY I.
ISLAND
YUKON
SKEENA
ALASKA
PACIFIC OCEAN
PEACE RIVER BLOCK
CARIBOO
VANCOUVER
COMOX
NORTH
ALBERNI
ISLAND
FRASER
VALLEY
YALE
KOOTENAY
WEST
EAST
KOOTENAY
JASPER
PARK
YOHO PK.
ROCKY
MOUNTAIN
PARK
GLACIER PARK
KOOTENAY
PARK
UNITED STATES
DOMINION ELECTORAL DISTRICTS
IN VICINITY OF VANCOUVER
1. VANCOUVER CENTRE
2. VANCOUVER BURRARD
3. VANCOUVER SOUTH
4. NEW WESTMINSTER

GAZETTEER OF BRITISH COLUMBIA

Area, 355,855 square miles.
Population, 1931, 694,263.
Capital, Victoria.

A

Abbotsford 4 J.....510
Agassiz 5 J.....600
Alberni 3 J.....702
Alert Bay 2 H.....300
Alexis Creek 4 H.....62
Aleza Lake 6 F.....277
Alkali Lake 5 H.....121
Anyox 1 D.....1,525
Armstrong 6 I.....989
Arrowhead 7 I.....410
Arrow Park 7 I.....172
Ashcroft 5 I.....763
Atlin 1 A, 9 B.....600
Avola 7 H.....102

B

Balfour 8 J.....106
Barkerville 5 G.....310
Barriere 6 H.....61
Baynes 9 J.....101
Bella Coola 2 G.....353
Birch Island 6 H.....30
Birken 4 I.....46
Black Pool 6 H.....147
Blue River 7 H.....151
Boston Bar 5 I.....47
Bowser 3 I.....42
Brackendale 4 I.....203
Briscoe 8 E.....102
Brookmere 4 I.....197
Bull River 9 J.....506
Burnaby 1 26,564
Burns Lake 3 F.....202

C

Cache Creek 5 I.....61
Campbell River 3 I.....506
Canal Flat 9 I.....41
Canford 5 I.....102
Carmi 6 J.....162
Cascade 7 J.....180
Castlegar 7 J.....54
Cedarvale 2 E.....121
Chase 6 I.....340
Chee-Kye 4 I.....31
Chermainus 3 J.....1,185
Chilliwhack 5,802
Choate 5 J.....101
Chu Chua 6 H.....277
Claxton 1 E.....36
Clayoquot 2 I.....110
Clearwater 6 H.....61
Clemina 7 H.....16
Clinton 5 H.....310
Cloverdale 4 J.....312
Coal Creek 9 J.....555
Coalmont 5 J.....252
Cobble Hill 3 J.....308
Coldstream 867
Columbia Gardens 7 J.....61
Comox 712
Coquitlam 4,871
Corbin 9 J.....92
Cottonwood 5 G.....51
Courtenay 3 I.....1,219
Cowichan 3 J.....270
Cranbrook 8 J.....2,057
Creston 8 J.....695
Crofton 3 J.....151
Crows Nest 9 J.....70
Croydon 6 G.....101
Cumberland 3 I.....2,371

D

Daisy Lake 4 I.....52
D'Arcy 4 I.....76
Decker Lake 3 F.....303
Delta 3,709
Dewdney 4 J.....505
Dewey 5 F.....126
Discovery 1 A.....303
Dog Creek 5 H.....51
Dome Creek 6 F.....101
Duncan 3 J.....1,843
Dunster 6 G.....152

E

Edgewater 8 I.....61
Eholt 7 J.....101
Elko 9 J.....308
Endako 4 F.....162
Enderby 6 I.....556
Erickson 8 J.....303
Esquimalt 3 J.....3,274

F

Fernie 9 J.....2,732
Field 8 I.....353
Fife 7 J.....151
Finlay Forks 6 E.....126
Finmoore 4 F.....161
Fleetwood 4 J.....[illegible]
Fort Fraser 4 F.....353
Fort Saint James 4 F.....404
Fort Saint John 6 E.....252
Fort Steele 9 J.....283
Fraser Lake 4 F.....151
Fraser Mills 616

G

Gerrard 8 I.....26
Gibsons Landing 131
Giscome 6 F.....48
Glacier 3 I.....54
Glenmore 303
Golden 8 I.....1,010
Gold Hill 8 I.....17
Goldstream 3 J.....128
Grand Forks 7 J.....1,298
Greenwood 7 J.....171
Grindrod 6 I.....378

H

Hanceville 4 H.....61
Haney 4 J.....280
Hansard 5 F.....36
Harrison Mills 5 J.....110
Harrogate 8 I.....130
Harrop 8 J.....152
Hartley Bay 1 F.....87
Haysport 1 E.....61
Hazelton 2 E.....514
Hedley 6 J.....306
Hilliers 3 J.....141
Holberg 1 H.....42
Hope 5 J.....374
Horsefly 5 H.....126
Houston 3 F.....2,032
Howe Sound 1 I.....61
Howser 8 I.....26
Hudson Hope 6 E.....101
Hulatt 4 F.....51

I

Inverness 1 E.....2,990

J

Jaffray 9 J.....193
Jessica 5 J.....51

K

Kamloops 6 I.....6,167
Kaslo 8 J.....623
Keefers 5 I.....50
Kelowna 6 J.....4,655
Kent 1,207
Keremeos 6 J.....172
Kimberley 8 J.....508
Kincolith 1 E.....48
Kitwanga 2 E.....303
Kyuquot 1 I.....132

L

Lac la Hache 5 H.....41
Ladner 1,010
Ladysmith 3 J.....1,443
Laidlaw 5 J.....70
Lake Cowichan 3 J.....92
Langley 5,537
Lardeau 8 I.....38
Lasr 5 I.....49
Longworth 6 F.....202
Lumberton 8 J.....807
Lumby 7 I.....166
Lytton 5 I.....262

M

McBride 6 G.....306
Macallister 5 G.....51
Malakwa 7 I.....203
Maple Ridge 4,932
Mara 7 I.....253
Marguerite 5 G.....21
Massett 9 E.....454
Matsqui 3,835
Merritt 5 I.....1,236
Michel 9 J.....806
Midway 7 J.....202
Mission 4 J.....3,279
Monte Creek 6 I.....51
Morictown 3 E.....42
Mount Olie 6 H.....252
Moyie 9 J.....306

N

Nakusp 7 I.....358
Nanaimo 3 J.....6,746
Nelson 7 J.....410
Needles 7 J.....77
Nelson 7 J.....5,992
New Denver 306
Newgate 9 J.....101
New Hazelton 2 E.....112
Newlands 5 F.....101
New Westminster 4 J.17,524
Nichol 5 F.....76
Nichols 6 I.....101
North Bend 5 I.....282
North Cowichan.....3,291
North Vancouver 4 J.8,610
Notch Hill 6 I.....303

O

Oak Bay 5,892
Ocean Falls 2 G.....810
Okanagan Falls 5 J.....77
Okanagan Landing 6 I.....51
Oliver 6 J.....205
One Hundred and Fifty Mile House 6 H.....202
Oyama 6 I.....404

P

Pacific 2 E.....76
Pailing 3 F.....56
Parksville Junction 3 J 106
Parson 8 I.....81
Passmore 7 J.....76
Pavilion 5 I.....277
Peachland 6 J.....318
Pemberton 4 I.....12
Penny 6 F.....202
Penticton 6 J.....4,640
Pitt Meadows.....832
Port Alberni 3 J.....2,356
Port Coquitlam 1,312
Port Essington 1 E.....252
Port Hardy 1 H.....77
Port Moody 4 J.....1,260
Port Renfrew 3 J.....76
Port Simpson 1 E.....757
Prince George 6 F.....2,479
Prince Rupert 1 E.....6,250
Princeton 6 J.....612
Pritchard 6 I.....151
Proctor 8 J.....250

Q

Quatsino 1 H.....505
Queen Charlotte 9 E.....202
Quesnel 5 G.....446

R

Red Pass Junction 7 G.151
Revelstoke 7 I.....2,746
Richmond 8,182
Riske Creek 5 H.....101
Rivers Inlet 2 H.....303
Rock Creek 6 J.....182
Rossberry 8 J.....130
Rossdale 5 J.....705
Rose Lake 3 F.....26
Rossland 7 J.....2,846
Ruby Creek 5 J.....101
Ruskin 4 J.....203

S

Saanich 12,968
Salmo 8 J.....293
Salmon Arm 6 I.....1,671
Sandon 8 J.....252
Sardis 410
Savona 6 I.....98
Savery 4 F.....31
Sechelt 3 J.....409
Seventy Mile 5 H.....50
Seymour Arm 7 I.....62
Sheraton 2 F.....22
Shere 8 G.....[illegible]
Shuswap 6 I.....151
Sicamous 7 I.....83
Sidney 4 J.....807
Silverton 272
Sirdar 8 J.....80
Slocan 202
Slocan City 7 J.....200
Smithers 4 E.....990
Soda Creek 5 G.....71
South Slocan 7 J.....70
Spallumcheen 1,629
Spences Bridge 5 I.....101
Spuzzum 5 J.....202
Squamish 4 I.....268
Steveston 1,112
Stewart 1 D.....610
Supas 1,812
Summerland 6 J.....1,791
Summit Lake 7 I.....21
Surrey 8,368
Swift Creek 7 G.....82

T

Tappen 6 I.....202
Tarrys 7 J.....51
Telegraph Creek 1 B.....50
Telkwa 3 E.....198
Terrace 2 E.....352
Thrums 7 J.....51
Thurlow 3 I.....52
Topley 3 F.....101
Trail 7 J.....7,572
Tranquille 6 I.....404
Trout Lake 7 I.....82
Tulameen 5 J.....51
Tyee 1 E.....27

U

Ucluelet 2 J.....[illegible]
Union Bay 3 I.....[illegible]
Usk 2 E.....[illegible]

V

Vancouver 4 J.....246,593
Vanderhoof 4 F.....[illegible]
Vavenby 6 H.....[illegible]
Vernon 6 I.....[illegible]
Victoria 4 J.....[illegible]

W

Wallo 9 J.....106
Walhachin 5 I.....108
Wardner 9 J.....188
Wellington 3 J.....338
West Summerland 6 I 2,010
West Vancouver 4,786
Whonnock 4 J.....252
Whytecliffe 4 J.....505
Williams Lake 5 H.....402
Willow River 5 F.....151
Wilmer 8 I.....202
Winlaw 7 J.....260
Wycliffe 8 J.....505
Wynndel 8 J.....151

Y

Yahk 8 J.....100
Yale 5 J.....101
Ymir 8 J.....105

NORTH AMERICA.
SCALE OF ENGLISH STATUTE MILES.
KILOMETERS
Capitals of Countries
Secondary Capitals
Principal Railroads
Submarine Telegraph Lines
THE GEOGRAPHICAL PUBLISHING CO.
CHICAGO.
COPYRIGHT
ARCTIC OCEAN
PACIFIC OCEAN
ATLANTIC OCEAN
GREENLAND
ALASKA
DOMINION OF CANADA
UNITED STATES
MEXICO
GULF OF MEXICO
CARIBBEAN SEA
CENTRAL AMERICA
SOUTH AMERICA
CUBA
HUDSON BAY
Baffin Bay
Davis Strait
Hudson Strait
Beaufort Sea
Greenland Sea
Tropic of Cancer
Longitude West from Greenwich

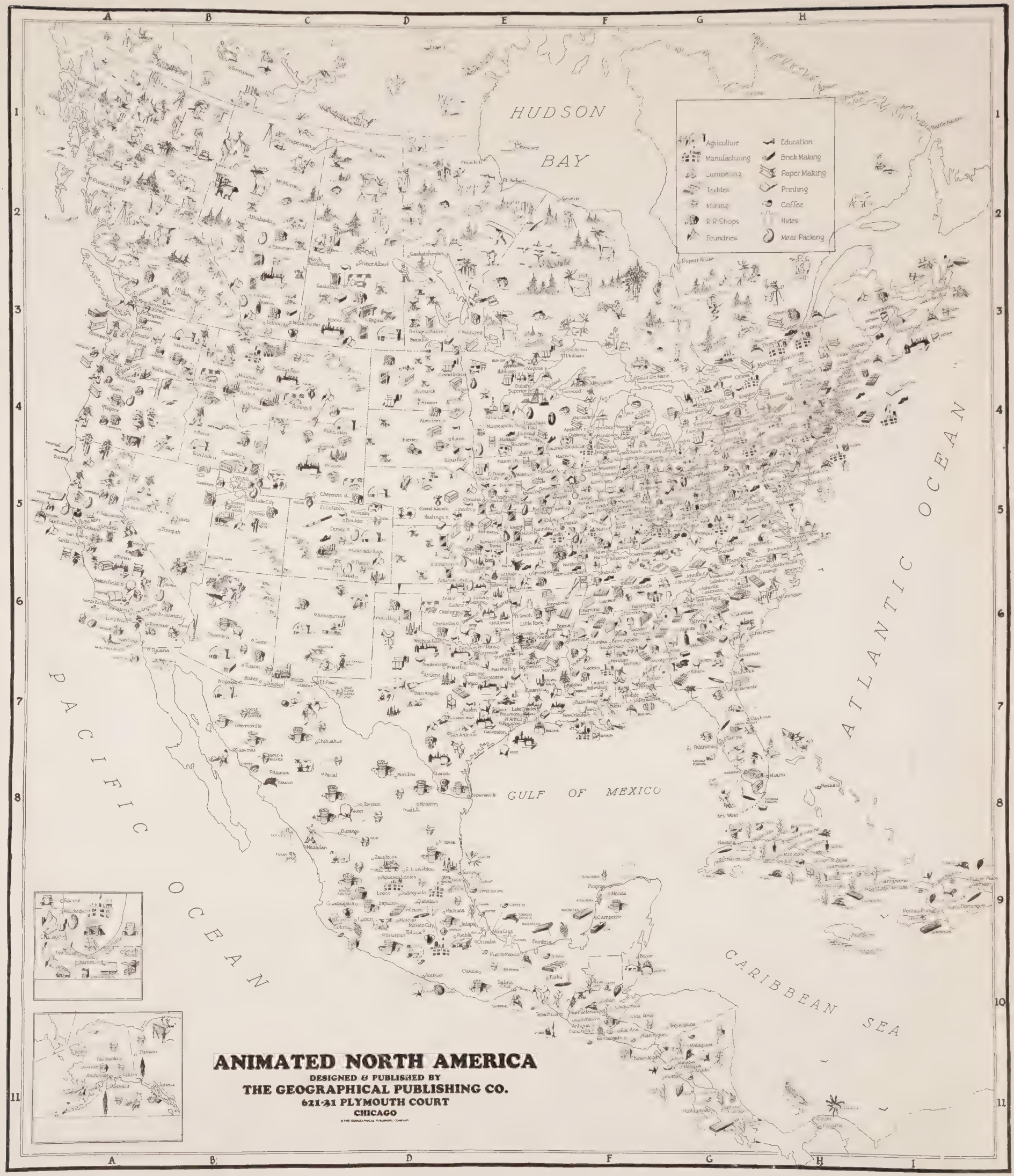
ANIMATED NORTH AMERICA
DESIGNED & PUBLISHED BY
THE GEOGRAPHICAL PUBLISHING CO.
621-31 PLYMOUTH COURT
CHICAGO
HUDSON BAY
GULF OF MEXICO
PACIFIC OCEAN
ATLANTIC OCEAN
CARIBBEAN SEA
Agriculture
Manufacturing
Lumbering
Textiles
Mining
R.R. Shops
Foundries
Education
Brick Making
Paper Making
Printing
Coffee
Hides
Meat Packing

SOUTH AMERICA
SCALE OF ENGLISH STATUTE MILES.
KILOMETERS
Capitals of Countries:
Railroads:
Capitals of States:
Telegraph Lines:
Comparative Area.
PENNSYLVANIA
45,215 Square Miles.
THE REPUBLIC OF PANAMA.
GALAPAGOS IS.
CARIBBEAN SEA
VENEZUELA
COLOMBIA
ECUADOR
PERU
BRAZIL
BOLIVIA
PARAGUAY
URUGUAY
ARGENTINA
PATAGONIA
BRITISH GUIANA
DUTCH GUIANA
FRENCH GUIANA
Falkland Islands
Tropic of Capricorn
Equator
Longitude D West from Greenwich

GAZETTEER OF SOUTH AMERICA

INDEX TO ARGENTINA
Area, 1,153,119 square miles
Population, 10,646,814.
Capital, Buenos Aires.

A
Alta Vista 6 C
Alvear 5 D [illegible]
Anatuya 5 C.
Andalgala 5 C
Antillas 5 C.
Antofagasta de la Sierra 5 C.
Avellaneda [illegible]
Avia-Teral 5 C
Ayacucho 6 D. [illegible]
Azul 6 D [illegible]

B
Bahia Blanca 6 C 44,143
Bandera 5 C..
Bariloche 7 B. 2,109
Bellville 6 C.. [illegible]
Bichigasta 5 C.
Bragado 6 C... [illegible]
Buenos Aires 6 D [illegible]

C
Calingasta 6 C.........
Calucete (Independencia) 6 C............
Carlota 6 C...............
Carmen de Patagones 7 C..
Carmensa 6 C..........
Catamarca 5 C. [illegible]
Catua 5 C....
Chamical 6 C [illegible]
Chascomus 6 D [illegible]
Chepes 6 C.. [illegible]
Chicoana 5 C
Chilecito 5 C... [illegible]
Chivilcoy 6 D.. [illegible]
Choele-Choel 6 C
Chosmalal 6 B [illegible]
Choya 5 C.
Chumbicha 5 C ...... [illegible]
Colonia Rouquand 7 C.....
Concepcion 5 C.......4,500
Concepcion del Uruguay 6 D 20,000
Conchas 5 C............
Concordia 6 D [illegible]
Copo 5 C.....
Cordoba 6 C... [illegible]
Corrientes 5 D.. 28,681
Cruz del Eje 6 C......2,150

D
Dean Funes 6 C..........
Dolores 6 C...... 17,800
Dolores 6 D....

E
El Balde 5 C...
Empedrado 5 D 2,500
Esperanza 6 C 8,250
Esquina 5 D .. 5,175

F
Falkner 7 C..
Flores 6 D...
Fondo 7 C......
Formosa 5 D.. 5,250
Fort Aguierre 5 C..
Fort Alarcon 6 C...
Fort Alsina 6 C...........
Fort Chacabuco Nuevo 7 B
Fort Chacabuco Viejo 7 B..
Fort First Division 6 C.....
Fort Fourth Division 6 C..
Fort Guemes 5 C.
Fort Lavalle 5 C.
Fort Nogueira 7 B..
Fort Ombu 5 C.
Fort Orma 6 C.
Fort San Bernardo 5 C
Fort Tratayen 6 C..
Fort Victoria 5 C
Frias 5 C......... 1,800

G
Gaiman 7 C... 125
Gainza 6 C...
Gallegos 8 C. [illegible]
Galvez 6 C.. [illegible]
General Acha 6 C
General Roca 6 C.
Goudge 6 C...
Gualeguay 6 D 13,260
Gualeguaychu 6 D. [illegible]
Guamini 6 C..... [illegible]
Guandacol 5 C...

H
Hollanda 6 C
Hornillos 5 C.
Huanaluan 7 C
Hucal 6 C...
Humahuaca 5 C... 550

I
Independencia (Calucete) 6 C ..
Italo 6 C
Iturbe 5 C..
Ituzaingo 5 D..

J
Jachal 6 C. 1,000
Jaguel 5 C..
Josefina 6 C 200
Juarez 6 D... 3,000
Juarez Celman 6 C
Jujuy 5 C....... [illegible]
Julio Huasio 5 C...
Junin 6 C............21,172
Junin de los Andes 6 B.138
Juntas de San Antonio 5 C.

L
La Paz 6 C.. 10,800
La Paz 6 D
La Plata 6 D [illegible]
La Quiaca 5 C [illegible]
La Rioja 5 C [illegible]
La Salina 5 D
Latoma 6 C
Ledesma 5 C [illegible]
Lincoln 6 C 11,000
Lobos 6 D [illegible]
Los Menucos 7 C
Lujan 6 D. 10,000

M
Mackenna 6 C..
Magdalena 6 D. 4,640
Maipu 6 D.. 2,450
Malanzan 6 C.
Mangrullo 6 C.
Maquinchao 7 C.
Mar del Plata 6 D. [illegible]
Medinas 5 C.... [illegible]
Melincue 6 C
Mendoza 6 C.. [illegible]
Mercedes 5 D. [illegible]
Mercedes 6 D... [illegible]
Metan 5 C......... 1,720
Monte Caseros 6 D. [illegible]
Monteras 6 C...... 2,775

N
Necochea 6 D........13,300

O
Ocampo 5 D...... 400
Olavarria 6 C... 23,500
Olavarria 6 C.
Ombu 5 D.
Oran 5 C.. 1,000
Otumpa 5 C
Ovejeria 6 C........

P
Pagie 7 B...
Pajalta 7 C.
Parana 6 C. 36,089
Patquia 6 C.
Paz 6 C....
Pergamino 6 C. [illegible]
Poitahue 6 C.
Poma 5 C...
Posadas 5 D 15,734
Puerto Bermejo 5 D. 400
Puerto Madryn 7 C....1,280

Q
Quimili 5 C.

R
Rafaela 6 C.. 12,000
Rawson 7 C... 1,600
Reconquista 5 D 2,250
Recreo 5 C..... 500
Resistencia 5 D [illegible]
Rincon 5 C......
Rinconada 5 C. [illegible]
Rio Cuarto 6 C. 18,421
Rio Negro 5 C
Rivadavia 5 C 175
Roca 5 C..
Rodeo 6 C.........
Romero Grande 6 C.
Rosario 6 C 265,000
Rosario de la Frontera 5 C 600
Rufino 6 C 626

S
[illegible] 5 D 1,180
Saladillo [illegible] 1,400
Salta 5 C.......28,436
Salto 6 C.........4,450
San Antonio 7 C......3,160
San Carlos 6 C.. 280
San Cristobal 6 C.....1,000
San Francisco 6 C . 13,830
San Gabriel 5 C
San Javier 5 D 1,000
San [illegible]
San [illegible]
San [illegible]
San [illegible]
San Martin 6 C. [illegible]
San Nicolas 6 C. [illegible]
San Pedro 5 C [illegible]
San Pedro 6 C [illegible]
San Rafael 6 C. [illegible]
San Roque 5 D....
San Roque 6 C
Santa Cruz 7 C [illegible]
Santa Fe 6 C [illegible]
Santa Maria 5 C ....
Santa Rosa 5 C.... 1,000
Santa Rosa de Toay 6 C .... [illegible]
Santa Victoria 5 C
Santiago del Estero 5 C .... [illegible]
Santo Tome 5 D 1,000
Sauces 5 C
Serrezuela 6 C..
Soledad 6 C.... 10
Sumampa 5
Susques 5 C

T
Tandil 6 D...........15,784
Telen 6 C...............
Tinogasta 5 C... [illegible]
Tintina 5 C....
Totoral 6 C....
Totoralejos 5 C.
Trancas 5 C
Trelew 7 C... [illegible]
Trenque Lauquen 6 C [illegible]
Tres Arroyos 6 C.....[illegible]
Tucuman 5 C........91,216

U
Ushuaia 8 C. 1,350
Uspallata 6 C..

V
Valle Grande 5 C.
Victoria 6 C...
Victorica 6 C.. 1,400
Viedma 7 C.... 3,000
Villa Angela 5 C
Villa Casilda 6 C..
Villaguay 6 D [illegible]
Villa Maria 6 C.. [illegible]
Villa Mercedes 6 C 20,000
Villa Nueva 6 C.... 1,000

Z
Zapala 6 C...

INDEX TO BOLIVIA
Area, 514,155 square miles.
Population, 2,974,904
Capital, La Paz.

A
Achacache 4 C [illegible]
Aiquile 4 C [illegible]
Apolo 4 C [illegible]
Anzaldo 4 [illegible]
Asencion 4 C. 5,000

B
Bahia (Puerto Pacheco) 5 D ....
Bella 4 C.

C
Calacoto 4 C 4,000
Calcha 5 C. [illegible]
Camargo (Cintl) 5 C [illegible]
Cavinas 4 C........
Cinti (Camargo) 5 C. 2,000
Cochabamba 4 C. [illegible]
Cochimba 4 D..
Colquechaca 4 C [illegible]
Comarapa 4 C... [illegible]
Concepcion 4 C. [illegible]
Corocoro 4 C. [illegible]
Corque 4 C.. [illegible]
Cotagaita 5 C [illegible]
Crevaux Military Colony 5 C
Cuatro Ojos 4 C.

E
El Carmen 4 C.. 500
Esmoraca 5 C.. 2,500
Exaltacion 4 C...

G
Guaicho 4 C.
Guajara-Mirim 4 C........
Gutierres 4 C ..2,550

H
Heath 4 C.....
Higuerones 4 C..
Huanchaca 5 C.......8,150

I
Independencia 4 C....5,750
Ixiamas 4 C............850

L
La Paz 4 C. 142,043
Loreto 4 C..... [illegible]

M
Magdalena 4 C [illegible]
Milagro 4 C...
Mojos 4 C 1,000
Muchanis 4 C 150

N
Nasacara 4 C..........400

O
Opoca 4 C ..1,400
Oruro 4 C 39,618
Otuquis u Olden 1 D

P
Padilla 4 C.... 7,500
Parapiti 4 C... 4,500
Pelechuco 4 C
Poopo 4 C 4,000
Portachuelo 4 C 6,660
Potosi 4 C..........33,723
Puerto Pacheco (Bahia) 5 D ....
Puerto Suarez 4 D.
Punata 4 C. [illegible]

Q
Quetena 5 C...........130
Quidiocollo 4 C......16,000

R
Reyes 4 C............1,825
Rivera Alta 4 C.......4,400

S
San Antonio 5 C. 200
San Corazon 4 D.
San Cristoval 5 C.....[illegible]
San Francisco 4 D..
San Francisco 5 C
San Javier 4 C [illegible]
San Jose 4 C.. [illegible]
San Lorenzo 4 C
San Lorenzo 5 C. 1,200
San Lucas 4 C.. [illegible]
San Matias 4 D [illegible]
San Miguel 4 C. [illegible]
San Ramon 4 C [illegible]
Santa Ana 4 C. [illegible]
Santa Cruz de la Sierra 4 C...............23,515
Santa Rosa 4 C.......2,800
Santiago 4 D.........8,500
Sauces 4 C..
Somaypata 4 C.
Sucre 4 C........ [illegible]

T
Tacopaya 4 C..
Tarija 5 C.... [illegible]
Tiajuanacu 4 C [illegible]
Tomave 4 C [illegible]
Toropalca 5 C [illegible]
Totora 4 C... [illegible]
Trinidad 4 C 6,500
Tupiza 5 C.. 4,100

U
Ubata 4 C..
Uyuni 5 C [illegible]

V
Valle Grande 4 C......6,150

Y
Yocalla 4 C
Yura 5 C.............3,850

INDEX OF CHILE
Area 290,084 Square Miles
Population 3,753,799
Capital, Santiago

A
Achao 7 B
Ancud 7 B [illegible]
Angol 6 B... [illegible]
Antieles 6 B ..... [illegible]
Antofagasta 5 B [illegible]
Arauco 6 B..... [illegible]
Arica 4 B....... ...12,000
[illegible] 330
[illegible]
[illegible]

B
Baquedano 5 C.........700
Blanco Encalada 5 B......

C
Cachinal 5 C.....
Calama 5 C. [illegible]
Caldera 5 B [illegible]
Camina 4 C
Carrizalillo 5 B.
Carrizal alto 5 B
Carrizalbajo 5 B.
Castro 7 B....
Cauquenes 6 B [illegible]
Cerro Gordo 5 B
Chaca 4 B....
Chacance 5 C..
Chanaral 5 B
Chanco 6 B.
Chelia 5 C
Chillan 6 B [illegible]
Cobija (Puerto Lamar) 4 C
Combarbala 6 B [illegible]
Concepcion 6 B [illegible]
Conchali 6 B.
Constitucion 6 B [illegible]
Copiapo 5 B... [illegible]
Coquimbo 6 B [illegible]
Cuachan 5 B.
Curico 6 B [illegible]

E
El Toco 5 C ...
Esquina 4 C ....

F
Fort Maiput 7 B..........

H
Humapalca 4 C......... 50

I
Illapel 6 B...
Iquique 5 B.. 37,421

J
Juan Godoi 5 B......
Juncal 5 C...........

L
Lagunas 5 C...........700
La Noria 5 C...... 100
Las Animas 5 B....
La Serena 5 B.... [illegible]
Las Vientos 5 C..
Lebu 6 B...... [illegible]
Ligua 6 B..... [illegible]
Linares 6 B..... [illegible]
Llico 6 B........
Los Andes 6 B. 10,000
Los Hornos 5 B.
Los Pozos 5 B.. 165

M
Matanzas 6 B.... 950
Maullin 7 B.. 960
Mejillones 5 B [illegible]
Mincha 6 B..
Mulchen 6 B.. 7,125

O
Octal 7 B
Osorno 7 B..........16,250
Ovalle 6 B..........11,150

P
Palmilla 6 B........
Pan de Azucar 5 B.
Paposo 5 B.. 100
Parral 6 B 11,000
Patillos 5 B.
Pichilemu 6 B. 660
Pisagua 4 B.. .. 1,850
Port Famine 8 B.
Puerto del Huasco 5 B....
Puerto Lamar (Cobija) 5 C
Puerto Montt 7 B....12,500
Punta Arenas (Sandy Point) 8 B 25,500
Puquios 5 B. 400

Q
Queule 6 B. 100
Quidico 6 B.
Quillota 6 B. [illegible]
Quirihue 6 B. 3,000

R
Rancagua 6 B 21,250
Rengo 6 B........ 7,000
Rio Bueno 7 B..........
Rivadavia 6 B..........450

S
Salado 5 B.. 60
Salamanca 6 B [illegible]
Salinas 5 C........
San Antonio 6 B......3,000
San Carlos 6 B.......7,250
Sandy Point (Punta Arenas) 8 B 25,500
San Felipe 6 B 12,500
San Fernando 6 B...12,800
San Jose 6 B..........1,000
San Marco 6 B....... .180
Santiago 6 B.......507,296

T
Tacna 4 B..........18,200
Talca 6 B...........36,079
Talcahuano 6 B......22,084
Taltal 5 B 7,375
Tana 4 B..
Tarapaca 5 C
Tarata 4 B 1,780
Temuco 6 B.........[illegible]
Tierra Amarilla 5 B
Tocopilla 5 B [illegible]
Tolten 6 B [illegible]
Tongoi 6 B..... [illegible]
Tortoralillo 5 B.........20
Traiguen 6 B.........8,385

U
Union 7 B............4,550

V
Valdivia 6 B... [illegible]
Vallenar 5 B. [illegible]
Valparaiso 6 B. [illegible]
Victoria 6 B. [illegible]
Vicuna 5 B. [illegible]
Villaseca 6 B............
Vina del Mar 6 B....35,411

Y
Yerbabuena 5 B.... [illegible]

BRAZIL
Area, 3,285,318 square miles
Population 42,637,000
Capital, Rio de Janeiro

A
Abacaxis 3 D........
Abatis Herrero 3 C.
Abaete 4 E........ 30,500
Abuna 3 C....
Acaracu 3 E.... 21,500
Agoa Clara 4 E
Agua Clara 5 D
Agua Mare 3 F
Alagoa 5 D
Alagoas 3 F [illegible]
Alagoinhas 4 F. [illegible]
Alambary 5 D
Alcantara 3 E
Alcobaca 4 F. [illegible]
Alcobaza 3 E
Alegre 5 D..
Alegre 5 E.
Alegrete 5 D [illegible]
Alemquer 3 D. [illegible]
Almeida 3 E..
Almeirin 3 D [illegible]
Almofala 3 F..
Amanages 3 E.
Amargosa 4 F. [illegible]
Amaro Leite 4 E
Amparo 5 E....
Angical 4 E [illegible]
Angra 5 E [illegible]
Anicuns 4 E
[illegible] E
[illegible] F 12,500
[illegible] E
Aracaju 4 F .. [illegible]
Aracati 3 F.... 35,000
Araxa 4 E.. [illegible]
Arnoeiros 3 E. [illegible]
Arrayas 4 E..
Aruti 3 C.....
Assare 3 F..
Assunguy 5 E.......
Aveiro 3 D.... 6,080
Ayrao 3 C....

B
Baca Batina 3 D
Bagagem 4 E.............
Bage 6 D............38,350
Baependy 5 E........35,000
Bahia (Sao Salvador de Bahia) 4 F.......283,422
Baira Mar 6 D...
Bananal 4 D...... 11,160
Bandeira 4 E ....
Bananeiras 3 F [illegible]
Barbacena 5 E 55,000
Barcellos 2 C........12,200
Barcellos 4 F..
Barra 4 E...........19,250
Barra da Corda 3 E..16,800
Barras 3 E...............
Barreirinhas 3 E....16,200
Batarite 3 F....
Belem (Para) 3 E..236,402
Bello Horizonte 4 E..58,500
Belmonte 4 F........28,800
Bezerros 3 F..... [illegible]
Blumenau 5 E. [illegible]
Boa Esperanza [illegible]
Boa Vista 2 C.... [illegible]
[illegible]
[illegible]
[illegible]
Boa Vista 5 D [illegible]
Bocayuva 4 E [illegible]
Boim 3 D..
Bom Fim 4 E [illegible]
Bom Jardim 4 F..
Bom Jardim 4 E ....
Bom Jesus 4 E......28,760
Bom Jesus dos Meiras 4 E .... [illegible]
Bom Retiro E
Boqueirao 3 E
Boqueirao 4 E
Borba 3 D... [illegible]
Botucatu 5
Braganca 3 E.......19,200
Braganca 5 E............
Brejo 3 E...........18,500
Breves 3 D..........22,650
Brotas 4 D..........[illegible]
Burity 4 E..

C
Cabial Bay (Porto Seguro) 4 F....
Cabrobo 3 F. 16,460
Cacequy 6 D.
Cachipur 2 D
Cachoeira 3 F. [illegible]
Cachoeira 4 F. [illegible]
Cachoeira 5 D. [illegible]
Cachoeirinha 2 C.
Caetete 4 E..... [illegible]
Cacara 3 C.....
Caldas 5 E.......
Caldeira 3 D..
Calhao 4 E....
Camamu 4 F... 22,000
Camapuan 4 D
Cameta 3 E..... [illegible]
Camocim 3 E... [illegible]
Campanha 5 E............
Campinas 5 E.......125,000
Campo Largo 4 E.... 6,850
Campo Major 3 E....16,000
Campos 4 F. [illegible]
Campos 5 E. [illegible]
Campo Triste 5 D
Cananea 5 E........
Canguaretama 3 F
Cangussu 6 D.....
Cannavieiras 4 F [illegible]
Canotama 3 C
Canudos 6 D
Canuma 3 D...
Capacetes 3 C....
Capana Oncas 3 C
Capella 3 D.....
Caracaral 2 C.
Caravellas 4 F 7,100
Carinhanha 4 E. [illegible]
Carolina 3 E.... 11,160
Carralinho 3 E
Caruru 2 C..
Carvoeira 3 C
Casa Branca 5 E
Cascavel 3 F.
Castanheira 3 C
Castro 6 D. [illegible]
Catalao 4 E. 42,400
Cavalcanti 4 E 6,300
Caxias 3 E. [illegible]
Caxias 5 D. 42,480
Caxoeira 3 E.
Cazal Vasco 4 D........
Cear (Fortaleza) 3 F.78,536
Chapada 3 E ....
Chapada 4 E
Chaves 3 E. 8,500
Chuna 2 D
Cipa 4 E....
Coary 3 C. 13,000
Coite 3 F.
Conacho 3 C.
Conceicao 4 E [illegible]
Conceicao 3 E 18,000
Conceicao 4 E. .65,000
Conceicao do Ytanham 5 E 18,000
Conde d'Eu 5 D 19,200
Constanca 3 B.
Corocoro 2 C ..
Coromandel 4 E....
Correntes 3 E...
Corumba 4 D.. [illegible]
Counani 2 D....
Coxim (Herculaneo) 4 D 10,000
Crato 3 C
Crato 3 F..........55,000
Crixas 4 D......
Cruz Alta 5 D.. 20,000
Cuareno 3 C.
Curityba 5 E...... 82,500
Curitybanos 5 D.. 13,000
Curralinho 4 F.... 13,600
Curua 3 D......
Cururupu 3 E.. .. 25,500
Curvello 4 E [illegible]
Cuyaba 4 D 35,500
Cuyari 2 C

D
Desemboque 5 E.....
Diamantina 4 E.....63,300
Diamantino 4 D......3,300
Dos Dourados 5 D.........

E
Escada 3 F. [illegible]
Espirito Santo 3 E
Espirito Santo 5 E.
Espiritu Santo 2 C.
Estancia 4 F...
Exu 3 F

F
Faro 3 D............6,600
Felix das Balsas 3 E......
Flores 3 E...........12,200
Florianopolis 5 E. [illegible]
Fonteboa 3 C... [illegible]
Formosa 4 E..... 13,300
Fortaleza (Ceara) 3 F .... [illegible]
Fort [illegible]
Foz de Iguassu 6 D
Franca 5 E.. [illegible]

G
Coranhuns 3 F.. [illegible]
Generaldo 2 C.
Goyaninha 3 F 14,400
Govanna 3 F
Goyaz 4 E..........[illegible]
Granja 3 E.........[illegible]
Grao Mogol 4 E......19,350
Gravata 4 F..........
Guarapari 5 E [illegible]
Guarapuava 5 D. [illegible]
Guaratingueta 4 E. [illegible]
Guimaraes 3 E.. [illegible]
Gurupa 3 D.. [illegible]
Gurupy 3 E.

H
Herculaneo (Coxim) 4 D 10,000
[illegible] 12,250
Hyutanahan 3 C.......

I
Icatu 3 E...........13,300
Ico 3 F.............
Iguape 5 E..........30,330
Ilheos 4 F..........42,400
Imbaxana 3 F.
Imbituba 5 E
Imperatriz 3 D
Imperatriz 3 F....
Independencia 3 F.. 6,500
Indiana 5 D
Ingazeira 3 F..
Inhambape 4 F.
Ipameri 4 E.. [illegible]
Itabira 4 E....
Itacaiu 4 D ..
Itacoatiara (Serpa) 3 D [illegible]
Itaituba 3 D. [illegible]
Itajahy 5 E. [illegible]
Itajuba 5 E [illegible]
Itambe 3 F [illegible]
Itapecerica 5 E 22,200
Itapemirim 5 E
Itaperuna 5 E.. .60,000
Itapetininga 5 E. .23,200
Itapicuru 4 F........
Itapicurumirim 3 E..
Itapura 5 D.........
Itaqui 5 D.. 17,500
Itaunas 4 F
Itu 5 E....

J
Jaboticabal 5 E...
Jacarehy 5 E.....
Jacobina 4 E 27,250
[illegible] 18,800
Jahu 5 E
Jalcoz 3 E 11,400
Januaria 4 E [illegible]
Jatahy 5 D. [illegible]
Jatoba 3 F [illegible]
Jauru 4 D.
Jequetahy 4 E 11,000
Joao 3 D.
Joao Lopez 4 E.
Joazeiro 3 E [illegible]
Juquira 2 C. 12,200
Jurumenha 3 E

L
Labrea 3 C..........22,210
Lages 5 D...........24,400
Lagoa Vermelha 5 D..20,000
Laguna 5 E..........21,200
Lancoes 4 E....
Laranjeiras 4 F.
Laranjal 3 D
Lavras 3 F [illegible]
Lavras 5 E [illegible]
Lencoes 4 E [illegible]
Leocadio 3 C.......
Leopoldina 4 D... [illegible]
Limoeiro 3 F. [illegible]
Linhares 4 F.
Lucia 5 E...

M
Macahe 5 E [illegible]
[illegible] 3 F [illegible]
[illegible] D [illegible]
[illegible] F [illegible]
[illegible] 3 F [illegible]
Manaos 3 C [illegible]
Manga 3 E.
Mapa 2 D.........
Mara 3 D......
Maranguape 3 F.....[illegible]
Maranhao (Sao Luiz) 3 E [illegible]
Marianna 5 E. [illegible]
Marvao 3 E.........
Matto Grosso (Villa Bella) 4 D.... [illegible]
Maues 3 D...
Mazagao 3 D. [illegible]
Meia Ponte (Pyrenopolis) 4 E 10,000
Melancias 4 E.
Melgaco 3 D.. [illegible]
Military Colony of Pedro II 2 D.
Minas Novas 4 E. [illegible]
Mirador 3 E...... [illegible]
Miranda 5 D.. 8,000
Miritiba 3 E........
Mocajuba 3 E... [illegible]
Montalegre 3 D.. [illegible]
Monte Alegre 4 E....[illegible]
Monte Alto 4 E......16,000
Montes Aureos 3 E
Mora da Nova 4 E.
Morretes 5 E..........7,700
Morrinhos 4 E.......12,200
Morrinhos 4 E............
Mossoro 3 F.........17,700
Mostardas 6 D............
Moura 5 C. 6,330
Munduruçu Towns 3 D
Muntum 5 D..........

N
Natal 3 F............33,300
Natividade 4 E. [illegible]
New Hamburg 5 D
Nictheroy 5 E... 86,238
[illegible] D
Niry 3 D....
Nogueira 3 C
Nonohay 5 D......
Nova Coimbra 4 D
Nova Cruz 3 F. 10,000
Nova Friburgo 5 E. [illegible]
Nova York 4 C....

O
Obidos 3 D. 18,800
Oeiras 3 E.
Oity 3 F.
Old Mura Mission 4 C
Olinda 3 F..
Oliveira 5 E. [illegible]
Olivenca 4 F.
Ourem 3 E.
Ouricury 3 E [illegible]
Ouro Preto 5 E. [illegible]

P
Palma 4 E... [illegible]
Palmares 3 F..
Palmas 5 D..
Palmeiras 5 D.
Palmeiro 3 E
Para (Belem) 3 E.. [illegible]
Paracatu 4 E......
Parahiba 3 F.......
Paranagua 5 E.......[illegible]
Paranahiba 3 E... [illegible]
Paranapanema 5 E
Paraopeba 4 E [illegible]
Paraty 5 E... [illegible]
Parnagua 4 E. [illegible]
Passo Fundo 5 D [illegible]
Patos 3 F.....
Patrocinio 4 E.. [illegible]
Paula 4 E.......
Paulo Affonso 3 F
Pecanha 4 E. 40,000
Pedreneiras 3 E..........
Pedro Affonso 3 E...7,700
Peixe 4 E 7,000
Pelotas 6 D.... [illegible]
Penedo 4 F.........
Pennapolis 5 D........
Pernambuco (Recife) 3 F 238,843
Pessem 3 F......
Petrolina 3 E [illegible]
Petropolis 5 E....
Pianco 3 F..... [illegible]
Pilao Arcado 4 E [illegible]
Pilar 5 F.... [illegible]
Piquiry 4 D...
Piracicaba 5 E
Pirahy 5 E.
Piranhacuaro 3 D ....
Piranhas 3 F.. ..4,250
Pirapo 5 D .....
Pirapora 4 E. .10,000
Pitanguy 4 E ....
Pocone 4 D. .10,000
Pombal 3 D 16,800
Pombal 3 F.
Pombal 4 F [illegible]
Pombas 3 E.
Pontal 4 E.........
Ponta Grossa 5 D.. [illegible]
Ponte de Pedra 4 D..
Portel 3 D.... [illegible]
Porto Alegre 3 F. [illegible]
Porto Alegre 6 D [illegible]
Porto Calvo 3 F.
Porto de Moz 3 D. [illegible]
Porto Esperanza 4 D
Porto Franco 3 E
Porto Imperial 4 E..
Porto Nacional 4 E....6,100
Porto Seguro (Cabial Bay) 4 F
Porto Velho 4 D .
Poso da Piara 4 D
[illegible] 4 F 7,750
Prainha 3 D
Prata 4 E [illegible]
Presidio de Santa Maria 3 E ....
Pyrenopolis (Meia Ponte) 4 E 10,000

Q
Quartel 4 F....
Queimadas 4 F [illegible]
Quicaman 5 E........
Quicheramobim 3 F. 21,260
[illegible] 3 C

R
Recife (Pernambuco) 3 F 238,843
Regencia 4 F...........
Registro de Goyas 4 D
Registro de Matto Grosso 4 D....
Remanso 3 E. [illegible]
Rifaina 5 E..
Rio Claro 4 D.
Rio de Contas 4 E
Rio de Janeiro 5 E.1,720,815
Rio Grande de Sul 6 D .... [illegible]
Rio Negro 5 E
Rio Negro 5 E. [illegible]
Rio Pardo 4 E [illegible]
Rio Pardo 5 D. [illegible]
Rio Preto 4 E
Rosario 3 E. [illegible]
Rosario 4 D........ [illegible]
Ruins of Fort Olimpo 5 D..

S
Sabara 4 E .... [illegible]
Saboeiros 3 E
Sahy 5 E ....
Salles 4 E
Sambio Towns 3 E
San Antonio de Mara[illegible] 3 C
San Felipe 2 C.
San Francisco 3 E
San Francisco 5 D.
San Francisco 5 E.
Sangradouro 4 D
San Matheus 4 F . 20,000
San Pedro 4 C..
Santa Ana 2 C. [illegible]
Santa Anna 3 D.. [illegible]
Santa Anna 3 E [illegible]
Santa Anna 4 D.. 11,150
Santa Anna 4 E.. [illegible]
Santa Barbara 4 E [illegible]
Santa Clara 4 E
Santa Cruz 4 E [illegible]
Santa Izabel 4 E
Santa Leopoldina 5 E.....
Santa Lucia 4 E [illegible]
Santa Luzia 4 E . ..
Santa Maria 4 E . [illegible]
Santa Maria 5 D.. ...8,500
Santa Philomena 3 E 8,500
Santarem 3 D...... 21,250
Santa Rita 4 E..... 16,600
Santa Rosa 4 D.. .
Santo Antonio 3 C 28,500
Santos 5 E . [illegible]
Sao Amaro 4 F.
Sao Angelo 5 D..
Sao A[illegible]
Sao Antonio 3 E
Sao Bento 3 E.. [illegible]
Sao Bernardo 3 E.. [illegible]
Sao Bernardo 3 F . [illegible]
Sao Borga 5 D.......27,500
Sao Carlos do Pinhal 5 E .... [illegible]
Sao Christina 5 E
Sao Domingos das Torres 5 E. [illegible]
Sao Felix 4 E [illegible]
Sao [illegible]
Sao Francisco 4 D [illegible]
Sao Goncale 3 E [illegible]
Sao Goncalo 3 E....
Sao Jeronymo 4 D [illegible]
Sao Joao 6 D........15,000
Sao Joao de Barra 5 E 31,350
Sa Joao das Dunas Barras 3 E
Sao Joao de Jaguaribe 3 F.
Sao Joao do Piauhy 3 E..............16,000
Sao Joao del Rey 5 E 70,000
Sao Joao de Principe 3 E..
Sao Joaquim 5 E.....13,350
Sao Jose 4 D.............
Sao Jose 5 E
Sao Jose dos Martyrios 3 E 11,000
Sao Jose do Norte 6 D [illegible]
Sao Leopoldo 5 D [illegible]
Sao Lourenco 6 D.... [illegible]
Sao Luiz (Maranhao) 3 E [illegible]
Sao [illegible] 11,000
Sao Luiz D
Sao Luiz [illegible] 4 E [illegible]
Sao Manoel 4 E [illegible]
Sao Nicolao 5 D..........
Sao Pablo Olivenca 3 C....
Sao Paulo 5 E..... [illegible]
Sao Pedro 5 E.... [illegible]
Sao Raymundo 3 E [illegible]
Sao Romao 4 E.......
Sao Salvador da Bahia (Bahia) 4 F......283,422
Sao Sebastiao 5 E........
Sao Vicente 3 E.. [illegible]
Sao Vicente 4 D... [illegible]
Sao Victoria 5 D
Saude 5 E
Saure 3 E.
Sento Se 3 E [illegible]
Serpa (Itacoatiara) 3 D 20,250
Serro 4 E............75,000
Seta Lagoas 4 E. .28,500
Silva Simoes 3 C..........
Simao Diaz 4 F.
Sincora 4 E.....
Sitio Novo 4 E..
Sobrado 4 E.
Sobral 3 E... 14,400
Sorocaba 5 E.
Soledade 5 D. [illegible]
Souza 3 F [illegible]
Souzel 3 D 4,250

T
Tabaos 4 F.
Tabocal 3 D.
Taguaraizinho 3 D
Tamboril 3 E. 10,000
Tapera 4 E.
Tapuru 3 C.
Taquara 5 D. [illegible]
Taquaral 5 D
Tauapecacu 3 C
Taubate 5 E...............
Teffe 3 C............22,800
Theophilo Ottoni 4 E 170,000
Theresa Christina 4 D.....
Theresina 3 E... [illegible]
Thereza Christina 3 E
Thomar 3 C........
Tibagy 5 D . 16,800
Tiete 5 E...
Timbo 4 F..
Tirol 3 C....
Tonantins 3 C
Torres [illegible] 4 D [illegible]
Touros 3 F. [illegible]
Trahiry 3 F.
Traipu 3 F.
Trancoso 4 F [illegible]
Tres Barras 4 E..
Tres Pontas 5 E..
Triumpho 5 D... [illegible]
Trohiras 4 E...
Tubarao 5 E. [illegible]
Turuyaras 3 E
Turvo 5 D...
Tury-assu 3 D [illegible]
Tutola 3 E..... 10,000

U
Uba 5 E.
Uberaba 4 E [illegible]
Ubinzai 3 E
Uixituba 3 D
Uniao 3 E........ ..16,590
Uniao 3 F...........51,500
Uniao 5 D........... 6,850
Urubu 3 E...........30,350
Urubu 4 E..............
Urucu 3 E
Urucuia 4 E
Uruguayana 5 D.. ..36,000

V
Vaccaria 5 D........31,300
Valenca 3 E...... ..30,000
Valenco 4 F.............
Vianna 3 E..........18,800
Victoria 3 E..........6,600
V[illegible] F
Victoria 5 E.........23,600
Victoria da Conquista 4 E .... [illegible]
Villa Bella 3 D.
Villa Bella 3 F .. 7,500
Villa Bella (Matto Grosso) 4 D.... 3,200
Villafranca 3 D
Villa Murtinho 4 C
Villa Nova 3 D.
Villa Nova 4 F.
Villa Nova da Rainha 4 E.
Vista Alegre 3 C
Vizeu 3 E...........16,400

X
Xandare 5 D... ....

Y
Yatapu 3 D
Ypu 3 E .
Yuruna Town 3 D

INDEX TO COLOMBIA
Area, 440,846 square miles
Population, 7,121,000
Capital, Bogota

A
Almaguer 2 B.......11,500
Ambalema 2 B. 7,100
Andes 2 B [illegible]
Andreas 3 B .
Anolaima 2 B [illegible]
Antioquia 2 B. 12,000
Arauca 2 B.... 4,000

B
Banco 2 B..... 7,750
Barbacoas 2 B. 14,400
Barranquilla 1 B [illegible]
Baudo 2 B... [illegible]
Bogota 2 B [illegible]
Bucaramanga 2 B [illegible]
Buenaventura 2 B....[illegible]
Buga 2 B............14,500

C
Cabuyaro 2 B
Caceres 2 B. 2,000
Cairari 2 B.
Calamar 1 B. 10,000
Cali 2 B [illegible]
Cantinela 2 B
Cartagena 1 B. [illegible]
Cartago 2 B... 25,000
Casa Cunti 3 B
Chamuchina 2 C..
Chiquinquira 2 B..
Concepcion 3 B [illegible]
Corococha 3 B
Cucuta 2 B ....[illegible]
Cupica 2 B..........

F
Facatativa 2 B......12,000

G
Girardot 2 B.. 14,400
Guacamoyo 2 B
Guayabal 2 B ....

H
Honda 2 B.......... 8,050

I
Ibague 2 B......... 32,500
Ipiales 2 B.. 18,100
Iscuande 2 B.........8,050

L
Loreto 3 B ....

M
Macaquinha 2 B
Magangul 2 B .
Maipures 2 C
Malaga 2 B [illegible]
Manizales 2 B [illegible]
Marinilla 2 B . [illegible]
Medellin 2 B [illegible]
Mical 2 B ....
Mompos 2 B. 18,000
Mosquitos 2 B. ....
Mutum 2 B... ....

N
Nechi 2 B ....
Neiva 2 B ..27,500
Noarama 2 B..

O
Ocune 2 B...........

P
Pamplona 2 B.. ..15,600
Pasto 2 B. . 30,800
Peguas 3 B .
Popayen 2 B [illegible]
Puerto Berrio 2 B [illegible]
Puerto Nacional 2 B.......
Puerto Villamizar 2 B.....
Putumayo 2 B...........

Q
Quibdo 2 B. [illegible]

R
Raya 2 C....
Remedios 2 B [illegible]
Rio Hacha 1 B.. [illegible]

S
Sabanalarga 1 B. [illegible]
Sabanilla 1 B ...
San Gil 2 B. .. [illegible]
San Jose 2 C [illegible]
San Martin 2 B [illegible]
Santa Ana 2 C.. [illegible]
Santa Marta 1 B [illegible]
Santander 2 B.. [illegible]
Santa [illegible] B [illegible]
[illegible]
[illegible]
[illegible]
Socorro 2 B..... [illegible]
Sogamoso 2 B...... [illegible]
Solano 2 B..........
Sonson 2 B..........[illegible]
Sucio 2 B.. ....

T
Tabatinga [illegible]
Tenerife [illegible]
Timana [illegible]
Tumaco 2 B [illegible]
Tunja 2 B [illegible]
Turbo 2 B [illegible]

V
Valle de Upare 1 B
Velez 2 B........ [illegible]

W
Waracapuri 2 B........

Y
Yungilla 2 B
Yutica 2 C...

Z
Zapuara 2 C
Zaragoza 2 B. [illegible]
Zipaguira 2 B. [illegible]

INDEX OF CURACAO ISLAND
Area, 403 Square Miles.
Population, 61,479.
Capital, Willemstad
Willemstad 1 C..... 19,061

INDEX OF ECUADOR
Area, 109,978 square miles
Population, 1,562,500.
Capital, Quito

A
Alausi 3 B....... .5,100
Ambato 3 B 10,000
Andoas 3 B.....
Archidona 3 B. 2,100
Azogues 3 B 10,000

B
Babahoya (Bodegas) 3 B 7,100
Baeza 3 B................
Bahia 3 A 5,000
Ballenita 3 A............
Bodegas (Babahoya) [illegible] B [illegible]

C
Canoa 3 A.................
Cayambe 2 B.........5,100
Chimbo 3 B..............
Chone 3 A..........10,500
Coca 3 B..................
Cuenca 3 B..........30,000

E
Esmeraldas 2 B.......4,000

G
Guayaquil 3 A......100,000

I
Ibarra 2 B..........10,500

J
Jipijapa 3 A..........3,075

L
Latacunga 3 B......10,000
[illegible]
Loja 3 B............10,000

M
Macas 3 B
Machala 3 B [illegible]
Mancora 3 A.
Manta 3 A [illegible]

N
Napo 3 B...............500

O
Otavalo 2 B.........10,200

P
Pedernales 2 A............
Portoviejo 3 A........8,250
Puerto Chico 5 A.

Q
Quito 3 B...........80,702

R
Riobanba 3 B........12,000

S
San Francisco 2 A..
San Lorenzo 2 B..
San Pedro 3 B...
Santa Elena 3 A 1,150
Santa Rose de Otas 3 B . ... [illegible]

T
Tulcan 2 B.. [illegible]
Tumbe 3 A

V
Valdivia 3 A..

Y
[illegible]

Z
Zamora 3 B . .
Zorritos 3 A........
Zuruma 3 B...........

INDEX OF FALKLAND ISLANDS
Area 4,618 square miles
Population, 2,087
Capital, Stanley

D
Darwin Harbor 8 D........

P
Port Louis 8 D.....

S
Stanley 8 D [illegible]

INDEX OF BRITISH GUIANA
Area, 89,480 square miles
Population, 308,473
Capital, Georgetown

B
Bartica 2 D............725

C
Cartabo 2 D. ...
Cumaku 2 D....

E
[illegible] 2 D

G
Georgetown 2 D......57,416

H
Hopetown 2 D......

M
Morawhanna 2 D.......450

N
New Amsterdam 2 D..9,000

W
Waraip 2 D..
Warina 2 D..
Warramuri 2 D .

INDEX OF DUTCH GUIANA or SURINAM
Area, 54,291 square miles.
Population, 145,763.
Capital, Paramaribo.

A
Albina 2 D................

B
Berger Daal 2 D...........

C
Caledonia 2 D.............

F
Fort New Amsterdam 2 D..

J
Jamaike 2 D.....

N
Nickerie (Nieuw Rotterdam) 2 D........
Nieuw Rotterdam (Nickerie) 2 D....

P
Paramaribo 2 B.....45,791

T
Tomatai 2 D .

V
Vredenburg 2 D.....

INDEX OF FRENCH GUIANA or CAYENNE
Area, 34,740 square miles.
Population, 47,341
Capital, Cayenne

C
Cayenne 2 D.........13,936
Cotica 2 D...........

F
Fort Trio 2 D..............

G
Guizanbourg 2 D..........

I
Iracouba 2 D...........850

M
Montouli 2 D. ......

S
Saint Georges [illegible]
Saint Laurent [illegible]
Saint Paul 2 D .
Sunnamary 2 D..

INDEX OF PANAMA
Area, 32,380 square miles.
Population, 442,522.
Capital, Panama.

A
Agua Sucia 1 F..
Ahorca Lagarto 2 E.
Aspinwall (Colon) 1 E, 2 B.. [illegible]

B
Bohio Soldado (Bujio) 2 E.
Bruja 2 E ... .
Buena Vista 2 E ....
Bujio (Bohio Soldado) 2 E.

C
Chagres 1 E
Chorrera 2 F.....
Colon (Aspinwall 1 E, 2 B ..... [illegible]
Cruces 2 F.

D
David 2 A.................

E
Emperador 2 F.....

G
Gorgona 2 F..............

L
La Boca 2 F
Las Campana 2 F
Lomalta 2 F.. .

M
Mamei 2 F
Matachin 2 F
Mindi 1 E

O
Obispo 2 F

P
Panama 2 B, 2 F.. [illegible]
Porto Bello 2 B

R
Rio Grande 2 F.........

S
San Juan 1 F. .. ..
San Pablo 2 F. ....
Santiago 2 A.. ... .
Saragossa 1 F. .. ...

T
Tabernilla 2 F..... . ..

Y
Yaviza 2 B.. ....

INDEX OF PANAMA CANAL ZONE
(U. S. Possession)
Area, 554 square miles.
Population, 28,002.
Capital, Balba Heights.

A
Ancon [illegible] 2,000

B
Balboa ...... [illegible]
Balboa Heights 1,000

C
Corozal 2 F.. [illegible]
Cristobal [illegible]
Culebra 2 F 500

F
Frijoles 2 F

G
Gamboa 2 F
Gatun 2 E . [illegible]

L
Lion Hill 2 E

M
Miraflores 2 F..........105
Monkey Hill 1 E ....

P
Paraiso 2 F...........1,100
Pedro Miguel 2 F.....2,100

T
Tiger Hill 2 E

INDEX OF PARAGUAY
Area, 61,647 square miles
Population, 828,968
Capital, Asuncion

A
Asuncion 5 D... [illegible]

C
Confluencia 5 D...........
Curupaity 5 D...

H
Horqueta 5 D.........6,250

R
Rosario 5 D. . .....

S
San Estanislao 5 D....5,200
San Lorenzo 5 D ....
San Pedro 5 D..
San Pedro de Parana 5 D. .... [illegible]
[illegible]

T
Tacuru Pucu 5 D..........

V
Villa Concepcion 5 D 11,000
Villa del Pilar 5 D... 6,000
Villa Encarnacion 5 D 7,500
Villa Hayes 5 D ..
Villa Rica 5 D [illegible]

Y
Yuty 5 D............12,050

Z
Zuque 5 D................

INDEX OF PERU
Area, 532,047 square miles
Population, 6,147,000
Capital, Lima

A
Abancay 4 B.........[illegible]
Anta 4 B
Aplao 4 B
Arequipa 4 B........58,000
Ascope 3 B 4,100
Atico 4 B....
Ayabaca 3 B.. [illegible]
Ayacucho 4 B. [illegible]
Ayaviri 4 B..

B
Bagua 3 B....
Barranca 3 B
Borga 3 B......
Butto 4 B...

C
Cabana 4 B.......
Cahuapanas 3 B.
Cajamarca 3 B... [illegible]
Cajamarquilla 3 B..
Callao 4 B [illegible]
Calleria 3 B.....
Camana 4 B [illegible]
Canete 4 B. [illegible]
Canta 4 B ...
Caraz 3 B....
Carhuaz 3 B....
Catacaos 3 A........[illegible]
[illegible]
Cerro de Pasco 4 B. 15,250
Chachapoyas 3 B. ..
Chala 4 B
Chalhuanca 4 B
Chancay 4 B . ..
Chasuta 3 B
Chiclayo 3 B 30,000
Chilca 4 B ....
Chimbote 3 B.........1,100
Chincha 20,000
Chocope 3 B ....
Chorillos 4 B.........[illegible]
Choros 3 B............ ..
[illegible]
Concepcion 4 B
Crucero 4 C.
Culebra 3 B
Cuzco 4 B 37,000

D
Desaguadero 4 C

E
Esquina 3 B
Eten 3 B [illegible]

F
Ferrinafe 3 B............
Fontivera 3 B

G
Gramadal 4 B
Guadalupe 3 B. [illegible]

H
Huancabamba 3 B......[illegible]
Huancavelica 4 B [illegible]
Huancayo 4 B. [illegible]
[illegible] 4 B
[illegible] 3 B [illegible]
[illegible] Viejo 3 B
Huara[illegible] B.. [illegible]
[illegible]
Huarmaca 3 A
Huaylas 3 B.

I
[illegible] 4 B
[illegible]
Ilo (Ylo) 4 B. [illegible]
Iquitos 3 B... [illegible]
Islay 4 B....

J
Jaen 3 B...
Jauja 4 B. 5,100
Jayanga 3 B
Juliaca 4 B. 2,550
Junin 4 B

L
Lambayeque 3 B. [illegible]
Lampa 4 B . ....
Lima 4 B. [illegible]

M
Mala 4 B
Manguia 3 B
Manu 4 B
Matucana 4 B
Mollendo 4 B 10,000
Moquegua 4 B 4,200
Morropon 3 B
Moyobamba 3 B [illegible]

N
Nauta 3 B
Niepos 3 B.

O
Ocona 4 B
Olmos 3 B
Oroya 4 B
Otuzco 3 B [illegible]

P
Pacocha 4 B
Paita 3 A . [illegible]
Pativilca 4 B
Pausa 4 B.. ....
Paycasmayo 3 B.
Pisco 4 B. 5,150
P[illegible] 4 B
Piura 3 A......... [illegible]
Pucapanga 3 B..
Pucara 4 B....
Puno 4 B.. [illegible]
Puquio 4 B

R
Recuay 3 B.......
Royaboya 3 B..

S
Salinas 4 B..
Samanco 3 B.
Sana 3 B
San Carlos 3 B
Sandia 4 C.....
San Jeronimo 4 B
San Juan 4 B ....
San Juan Bautista 4 B.
San Mateo 4 B.........
San Paulo 3 B.. .
Santa 3 B
Santa [illegible] B 3,600
Santa [illegible] B
Santa [illegible] B
Santa Rosa 4 B
Santiago 4 B .. [illegible]
Sarayacu 3 B
Sechura 3 A..
Sicuani 4 B . [illegible]
Sion 3 B

T
Tambo 3 A.
Tapichi 3 B
Tarapoto 3 B 1,000
Tarata 4 C
Tarma 4 B [illegible]
Tinta 4 B.
Tocache 3 B
Torata 4 B..
Truxillo 3 B 25,000

V
Viraco 4 B.. ....

Y
Ylo (Ilo) 4 B. 1,050
Yurimaguas 3 B......1,250

INDEX OF TRINIDAD and TOBAGO ISLANDS
Area, 1,976 square miles
Population, 391,705.
Capital, Port of Spain

A
Arima 1 C..

P
Port of Spain 1 C....65,016

S
San Fernando 1 C....11,000

INDEX OF URUGUAY
Area, 72,153 square miles
Population, 1,762,451
Capital, Montevideo

A
Acegua 6 D.
Artigas 6 D... [illegible]

B
Belen 6 D............2,000

C
Cerro Chato 6 D
Chuy 6 D
Colonia 6 D [illegible]

D
Durazno 6 D [illegible]

F
Florida 6 D [illegible]
Fort San Miguel 6 D.
Fray Bentos 6 D .. [illegible]

H
Higueritas 6 D..

M
Maldonado 6 D. [illegible]
Melo 6 D.. .. [illegible]
Mercedes 6 D. [illegible]
Minas 6 D....... [illegible]
Montevideo 6 D ....[illegible]

N
Nico Perez 6 D.......

P
Paso de Toros 6 D.
Paysandu 6 D...... 26,000

R
Rivera 6 D.......... 8,150
Rocha 6 D....... .. 12,250

S
Salto 6 D.......... 30,000
San Eugenio 6 D......9,000
San Fructuoso (Tacuarembo) 6 D [illegible]
San Jose 6 D [illegible]

T
Tacuarembo (San Fructuoso) 6 D [illegible]
Toledo 6 D......
Treinte y Tres 6 D.. [illegible]
Trinidad 6 D.. 7,500

INDEX TO VENEZUELA
Area, 393,874 square miles
Population, 3,026,878.
Capital, Caracas

A
Achagua 2 C ....
Altagracia 1 B ... 3,250
Angostura (Ciudad Bolivar) 2 C...... 16,762
Aragua 2 C
Aragua de Barcelona 2 C 16,500
Aroa 1 C ....
Atures 2 C

B
Barbacoas 2 C
Barcelona 1 C [illegible]
Barinas 2 C ....
Barquisimeto 2 C [illegible]
Barrancas 2 C
Baul 2 C
Bocono 2 C . [illegible]

C
Caicara 2 C .
Calabozo 2 C.. [illegible]
Camaguan 2 C...........
Capatarida 1 B
Caracas 1 C 135,253
Carache 2 C
Carenero 1 C...
Cariaco 1 C
Cariben 2 C
Carora 2 C . .
Carupano 1 C [illegible]
Ciudad Bolivar (Angostura) 2 C [illegible]
[illegible]
Cua 1 C
Cuchara 2 C
Cucui 2 C.. ..
Cumana 1 C 18,737
Cura 1 C

E
El Callao 2 C.
Ejido 2 B
Encontrados 2 B
Esmaralda 2 C.

F
Federacion 1 B

G
Gold Fields 2 C.
Guacipati 2 C.
Guanare 2 C . [illegible]
Guape 2 C
Guasdualito 2 B

I
Imataca 2 C

L
La Ceiba 2 B
La Grita 2 B
La Guaira 1 C [illegible]
Lagunillas 1 B.
La Pascua 2 C..
La Urbana 2 C..

M
Maracaibo 1 B. [illegible]
Maracay 1 C.. [illegible]
Maroa 2 C..
Maturin 2 C. [illegible]
Mendoza 2 B
Merida 2 B... [illegible]
Montalban 2 C [illegible]

N
Nirgua 2 C....
Nutrias 2 C

O
Ocumare 1 C. [illegible]
Ortiz 2 C [illegible]

P
Panpan 2 B..........
Pedernales 2 C.....
Puerto Cabello 1 C...[illegible]

R
Rio Caribe (San Miguel) 1 C [illegible]
Rio Chico 1 C. [illegible]

S
San Antonio 2 C........
San Carlos 2 C.......10,000
San Cristobal 2 B....15,295
San Felipe 1 C.......16,850
San Fernando de Atabapo 2 C.. [illegible]
San Lazar 2 B.
San Miguel (Rio Caribe) 1 C. [illegible]
San Rafael 2 C.
Santa Cruz 2 C
Santa Maria 2 C.
San Vicente 2 C.
Soledad 2 C
Sombrero 2 C

T
Tariba 2 B
Tocuyo 2 C. [illegible]
Toroiking 2 C.
Trujillo 2 B. 15,000
Tucacas 1 C... [illegible]

U
Upata 2 C

V
Valencia 1 C [illegible]
Victoria 1 C. . [illegible]

Y
Yaritagua 2 C.....
[illegible] 2 C
Yuruan 2 C......

Z
Zaraza 2 C........

ASIA
SCALE OF ENGLISH STATUTE MILES.
KILOMETERS.
Published by
The Geographical Publishing Co.
CHICAGO, ILLINOIS
Copyr't, by The Geographical Pub. Co., Chicago
ARCTIC OCEAN
ATLANTIC OCEAN
INDIAN OCEAN
REPUBLIC OF CHINA
EMPIRE OF JAPAN
U.S.S.R.
SIBERIA
MONGOLIA
SINKAING
TIBET
INDIA
PERSIA
AFGHANISTAN
ARABIA
CENTRAL ASIA
TURKESTAN
EUROPE
PHILIPPINE ISLANDS
FRENCH INDO CHINA
SIAM
Malay Peninsula
Borneo
HIMALAYA MOUNTAINS
Bay of Bengal
Arabian Sea
China Sea
Yellow Sea
Sea of Japan
Sea of Okhotsk
Bering Sea
Caspian Sea
Black Sea
Mediterranean Sea
North Sea
Baltic Sea
Adriatic Sea
Persian Gulf
Gulf of Aden
Gulf of Siam
Kara Sea
Barents Sea
White Sea
CEYLON
IRAQ
SYRIA
TRANS JORDAN
ETHIOPIA
AFRICA
EGYPT

GAZETTEER OF ASIA

A

Abakanskoe 3 J
Abaldikova 3 J
Abarguh 5 E
Abatskaia 3 G
Abbottabad 5 G....11,000
Abu-Arish 7 D
Abu Dhabi 6 E
[illegible]
....21,100
....32,000
[illegible]
Albazin 3 M
Albistan 5 C....7,200
Aldanskaia 2 N
Alep (Aleppo) 5 C..140,000
[illegible]
Amoy 6 L....300,000
[illegible]
Ana 5 D....16,500
Andijan 4 G....73,465
Andkhui 5 F....22,000
Aneyzah 6 D
Angora 5 C....74,784
An-ju 5 M
Ankula 2 K
Anosova 3 M
An-shun 6 K
Ansi 4 J
Antakia (Antioch) 5 C....30,000
Antioch (Antakia)....30,000
[illegible]
....17,500
[illegible]
Askhabad 5 E....11,200
Assaye 6 G
Astrabad 5 E....11,000
Atbasarsk 3 F
[illegible]
Aulieata 4 G....5,850
Aurangabad 7 G....38,000
Ayan 3 N
Ayuthia 7 K....52,000

B

Bagh 6 F
[illegible]
Bakhtinsk 2 H
Bakyl 2 L
Balagansk 3 K....1,200
Balasore 6 H....22,000
[illegible]
Basim 6 G....14,450
[illegible]
Bassak 7 K....4,000
Batang 6 J....6,200
[illegible]
Behar 6 H....48,000
Behbehan 5 E
Beirut (Beyrout) 5 C....80,000
Beit-el-Fakih 7 D
Belgaum 7 G....44,000
Bellary (Ballari) 7 G....39,842
Belogolovskoe 3 P
Beltis 3 J
[illegible]
Berezof 2 F

Berillulskoi 3 J
Beiskoe 3 H
Berum 7 D
Bewari 6 G
Beyrout (Beirut) 5 C.80,000
Bezwada 7 H....34,500
Bhagalpur 6 H....68,878
[illegible]
Bhopal 6 G....45,094
Bhuj 6 F....28,500
Bielogorie 2 F
Bigha 4 B....11,000
[illegible]
Broach 6 G....46,400
Brusa 4 B....61,450
Bujnurd 5 E....8,500
Buktarmansk 4 H
[illegible]
Bushire 6 E....16,000
Busse 4 N

C

Calcutta 6 H....1,132,246
Calicut 7 G....82,334
Cambay 6 G....23,500
Canton 6 L....746,300
[illegible]
Chagai 6 F
Chahbar 6 F
Chaman 5 F
Chamba 5 G....6,250
Chanda 7 G....13,500
Chandernagor 6 H....25,530
Chandykskaia 3 N
Chang-chau 6 L....310,000
Chang-hua 6 M
Chang-sha 6 L....535,800
Chang-te 6 L
Chang-tu 4 M
[illegible]
Chat 5 E
Chellabinsk 3 F....32,000
Chemashevskoi 2 F
Chemulpho 5 M....53,741
[illegible]
Chengalpat 7 G
Cheng-ju 5 M
Cheng-ting 5 L
Cherchen 5 H
Cherdin 2 E
Chetang 6 J
Chiamdo 5 J
Chi-chau 6 L
Chi-fu 5 M....102,200
[illegible]
Chita 3 L....61,624
Chitradurg 7 G
Chitral 5 G
Chittagong 6 J....30,000
Chobo 6 K
[illegible]
Cocanada 7 H....53,348
[illegible]
Coimbatore 7 G....65,788
Colombo 8 H....244,163
[illegible]
Cuddalore 7 G....50,527
Cuttack 6 H....51,007

D

Dacca 6 J....119,450
Dagary 3 L
Daman 6 G....32,500
Damas (Damascus) 5 C....170,000
Damascus (Damas) 5 C....170,000
Damdi 4 E
Dango-gomba 5 K
Darab 6 E....4,200
Darbhanga 6 H....53,700
Darjiling 6 H....24,800
Debra Ghazi Khan 5 G....30,000
Delhi 6 G....304,420
Demianskoe 3 F
Denizli 5 B....22,200
Dhaniar 7 D
Dharwar 7 G....33,300
[illegible]
Dibrugarh 6 J....10,500
Dilman 5 D....6,000
Dinajpur 6 H....35,500
Disa 6 G....12,200
Dizak 6 F

Disful 5 D....16,500
Dija-dzasyk 4 J
Dolon 4 K
Dolon-nor 4 L....32,500
Dorama 6 D
Dsaigil 4 J
Dubchoskoe 2 H
Dudinskoe 2 H
[illegible]
Dzhelalabad 5 G....18,000

E

Ecbatana (Hamadan) 5 D....30,000
[illegible]
El-Akaba 6 C
Elanskoe 3 G
El Bidaa 6 E
El Deir 5 D
El Hasta 6 D
El Hofuf 6 D....32,000
[illegible]
Elichpur 6 G....26,500
Elmalu 5 B....4,250
[illegible]
Elovskoe 3 Q
[illegible]
El Wijh 6 C
Embensk 4 E
Enzeli 5 D
Erbogtch 2 K
Eregli 4 C
Erzerum 5 D....22,500
[illegible]
Erg 4 L
Er Rass 6 D
Erzingan 5 C....26,100
Eskishehr 5 C....24,500
Es Selail 7 D
Et Taif 6 D

F

Fachan 6 L....500,000
Faizabad 6 G....62,250
Faizabad 6 H....56,620
Famagu 4 N
Fan-cheng 5 L
Farah 5 F
Farukhabad 6 G....51,567
Fazilka 5 G....8,580
Fen-chau 5 L
Feng-siang 5 K
Fengtien (Mukden) 4 M....175,000
Feng-yang 5 L
Filipovskoe 1 J
Firozpur 5 G....54,351
Fort Alexandrovsk 4 E.800
Fort Victoria 7 G
Fu-chau 6 L....314,900
Fukuoka 5 N....146,005
Fu-ning 6 M
Fusan 5 M....106,323

G

Galle (Port de Galle) 8 H....39,073
Ganjam 7 H....4,400
Garbitsa 3 L
Gauhati 6 J....15,600
Gavriga 1 L
Gaya 6 H....67,562
Gen-san (Wonson, Yuen-san) 5 M....20,000
Georgetown 8 K....101,180
Gharm 5 G
Ghazni 5 F....11,000
Ghijiga 2 Q
Giamda 5 J
Gilgit 5 G
Goa 7 G....2,350
Gok 6 E
Goona 6 G
Gorakhpur 6 H....57,985
[illegible]
Guchen 4 H
Gulbarga 7 G....34,200
[illegible]
Guriev 4 E....6,000
Gurkha 6 H
Gurumnor 4 L
Gwadur 6 F
Gwaiak 6 F
Gwalior 6 G....75,000
Gyangtse 6 H....10,000

H

Habban 7 D
[illegible]
Haidarabad 7 G....404,187
[illegible]
Hamadan (Ecbatana) 5 D....30,000
Hamah 5 C....35,000
Han-ching 5 K
Hang-chau 5 M....380,000
Hankau 5 L....1,583,900
Hanoi (Kesho) 6 K.125,000
Han-yang 5 L....420,000
Harbin 4 M....186,000
Hardwar 6 G....30,000
Hatinh 7 K
[illegible]
Hazaribagh 6 H....18,000
Heng-chau 6 L
Herat 5 F....121,000
Herak 7 D
Hillah 5 D....32,500
Hill Tipperah 6 J
[illegible]
Hing-hua 6 L....65,000
Hing-yi 6 K
Hirosaki 4 O....35,500
Hiroshima 5 N....195,731
Hissar 5 F
Hit 5 D....5,500
Hodeida 7 D....42,000
[illegible]
Ho-kien 5 L
Homs 5 C....60,000
Honawar 7 G....7,150
Hong Hoa 6 K

Hong-ju 5 M
Hongkong 6 L....977,900
Hope Town 7 J
Hoshangabad 6 G....15,300
Howrah 6 H....160,000
Huaian 5 L
Huang-chau 5 L....32,000
[illegible]
Hui-chau 6 L
Hurnai 5 F
Hyderabad 6 F....404,187

I

[illegible]
Izmir (Smyrna) 5 C....153,815

J

Jabalpur 6 H....108,793
Jacobabad 6 F....12,000
Jaffa (Yafa or Joppa) 5 C....47,709
[illegible]
Jaipur 6 G....120,207
Jalandhar 5 G....71,008
Jalna 7 G....6,600
Jammu 5 G....33,300
Jangache 6 H
Jarkent 4 G
Jask 6 E
Jauf 6 C....8,500
Jaypur 7 H....120,207
Jehol 4 L....100,000
Jeliezinsk 3 G
Jerusalem 5 C....62,678
Jesalmir 6 G....12,000
Jhansi 6 G....66,432
Jiddah 6 C....27,500
Jisan 7 D
Jodhpur 7 G....73,480
Joppa (Yafa or Jaffa) 5 C....47,709
Julek 4 F
Jumia 6 H
Ju-ning 5 L
Juwain 5 F

K

[illegible]
Kagoshima 5 N....121,731
Kai-feng 5 L....180,000
Kaili 2 M
Kain 5 E....5,500
Kainsk 3 G....13,350
[illegible]
Kalaat 6 C
Kalaat-Bisheh 6 D. 12,250
Kalab 5 F
Kala-i-Khumb 5 G
Kala-i-Panj 5 G
Kale Sultanieh 4 B.12,200
Kalgan 4 L....75,000
Kalmikof 4 E
Kalutara 8 H
Kalyan 7 G....12,500
[illegible]
Kanburi 7 J
Kan-chau 5 K....20,000
Kan-chau 6 L
Kandahar 5 F....60,000
[illegible]
Kansk 3 J....14,100
Kao Bang 6 K
[illegible]
Karki 5 F
Karmakchi 4 F
Karmakuly 1 E
Karnul 7 G....27,500
Karpilskaia 3 N
Karrain 7 D
Kars 4 D....30,000
Karshi 5 F
[illegible]
Kashan 5 E....15,000
Kashgar 5 G....30,000
Kashmir (Srinagar) 5 G....141,735
Kaskand 6 F
Kastamuni 4 C....20,900
Kataba 7 D
Katha 6 J....3,100
Kattyi Kurgan 5 F
Kaugun 6 E
Kaulas 7 G
Kavakli 5 F
Kazalinsk 4 F
Kazerun 6 E....7,500
[illegible]
Kerbela 5 D....88,500
Keria 4 H
Kermanshah 5 D....40,000
Keshemskoe 3 K

Korulun (Urte) 4 L
Kesho (Hanoi) 6 K.125,000
Khabarovka 4 N....50,000
Khabis 5 E
Khachi 6 H
Khaf 5 E....6,150
Khaiban 6 D
[illegible]
Khandwa 6 G....23,200
Khanu 6 E
Kharput 5 C....22,800
[illegible]
Kiang Kheng 6 K
Kiang Kong 6 K
Kiang Kwang 7 K
Kiang Mai 7 J
[illegible]
King-yang 5 K
King-yuan 6 K
Kin-tsing 6 K
Kirensk 3 K
[illegible]
Kitchiginskoe 2 Q
Kiu-chau 6 L
Kiu-kiang 6 L....54,500
Kiungchau 7 L....59,000
Kizil Arvat 5 E
Koba 6 D
Kobdo 4 J....6,000
Kobe 5 N....644,212
Kochi 5 N....65,723
Kohat 5 G....25,500
Kokand 4 G....69,324
Kokchetaf 3 F
[illegible]
Kolyvan 3 H....15,500
Kondinsk 2 F
Kong-heung 4 N
[illegible]
Korat 7 K....7,200
Korelinsk 3 K
Korsakovsk 4 O
Kosair 7 D
Kosunai 4 O
Kota Bharu 8 K
Kotah 6 G....35,000
Kotri 6 F....8,500
Koweit 6 D....32,000
[illegible]
Kuchevatskoe 2 F
Kufi 4 J
Kufomand 3 M
Kui-chau 5 K
[illegible]
Kurgan 3 F....27,500
Kurgan 4 G
Kurla 4 H
Kurna 5 D
Kustania 3 F
Kutaia 5 B....24,500
Kutchekinski 4 C
Kuznetsk 3 H
[illegible]
Kwang-chau-wan 6 L
Kwangnam 7 K....5,200
Kwang Ngai 7 K
Kwang Tri 7 K
Kwangyen 6 K
Kyaukpyu 7 J
Kyaukse 6 J
Kyoto 5 N....679,963

L

Lahore 5 G....281,781
Lai-chau 5 L....110,000
[illegible]
Lamlun 5 D
Lan-chau 5 K....450,000
Langri 3 O
Lang Son 6 K....8,350

Lan-ki 6 M
Lar 6 E....7,200
Larnaka 5 C....9,765
Laryanskoe 2 H
Lassa (Lhassa) 6 J..25,000
Latakia 5 C....20,000
Lebiashia 3 G
[illegible]
Lien-chau 6 K
Lien-kiang 6 L
Li-kiang 6 K
Limassol 5 C....13,302
[illegible]
Lutfabad 5 E

M

[illegible]
Magwe 6 J
Mahe 7 G....11,500
Mahjil 7 D
Maimana 5 F
[illegible]
Maio Atlimskoi 2 F
Manama 6 E....25,000
Manas 4 H
Mandalay 6 J....148,917
[illegible]
Manissa 5 B....37,500
Manokonski 4 G
Maragha 5 D....1,650
Maralbashi 5 G
Marash 5 C....25,000
Mardin 5 D....22,240
Margilan 4 G
Markhinskaia 2 M
Markova 2 R
Markovskoe 3 K
Mariinsk 3 H
[illegible]
Mataie 5 H....4,150
Matsue 5 N....40,000
Matsuyama 5 N....58,292
Mauka 4 O
[illegible]
Mazar-i-sherif 5 F..46,200
Mecca 6 D....75,000
Medak 7 G....980
Medina 6 C....32,250
Medilma'a 6 D
Meerut 6 G....122,609
Meiktila 6 J....7,400
Mengtsz 6 K
Merbat 7 E
Mergen 4 M
[illegible]
Minbu 6 J
Mingan 4 L
Minusinsk 3 J....17,850
Miraj 7 G....23,500
[illegible]
Mogaung Station 6 J....19,400
[illegible]
Mohammerah 5 D....10,000
[illegible]
Monghyr 6 H....48,500
Mong Kemmaret 7 K
Mong Kukan 7 K
Mong Lakhon 7 K
Mong Nakon Sawan 7 K
Mong Nan 7 K
[illegible]
Mong Phre 7 K
Mong Pitsanulok 7 K
Mong Puhua 7 K
Mong Sakon Lakon 7 K
Mong Sapat 7 K
[illegible]
Mong Song Kon 7 K
Mong Turakom 7 K
Mong Uhon 7 K
Mong Utaradit 7 J
Monywa 6 J....6,500
Morioka 5 O....50,030
Mororan 4 O....50,040
[illegible]
Mughla 5 B
Mukden (Fengtien) 4 M....175,000
Multan 5 G....84,806

Muradabad 6 G....82,671
Muraviesk 4 O
Murshidabad 6 H....16,600
Mush 5 D....32,250
Nan-yang 5 L
Mushi 2 F
Muttra 6 G....52,840
[illegible]

N

Nafa 6 M....45,000
Nagano 5 N....66,555
[illegible]
Nellore 7 G....34,300
Nemoro 4 O....5,350
Nepskoe 3 K
Nertchinsk 3 L....12,600
[illegible]
Nikolaievsk 3 O....2,500
Nikolskoe 4 N
Niksar 4 C....4,800
Nilan 3 N
Nimach 6 G....24,250
[illegible]
Ninguta 4 M....32,000
Ning-wu 5 L
Ning-yuan 6 K
Nishapur 5 E....22,250
Niuchwang (Yingtsze) 4 M....65,600
Niurba 2 L
Nizwa 6 E
Noltanovo 1 J
Nong-Kai 7 K....6,200
Noshiro 4 O....12,250
Nosok 1 H
[illegible]
Nukus 4 E

O

Obdorsk 2 F
[illegible]
Odemish 5 B
Oglukomina 3 P
Okayama 5 N....124,521
Okhotsk 3 O
Ola 3 P
Olekminsk 2 M....750
Oliutorskoe 2 Q
Omekanski 2 O
Omsk 3 G....161,615
Omukel 2 O
[illegible]

P

Paatrew 7 K
Pakhoi 6 K....35,000
[illegible]
Panjim (New Goa) 7 G....11,100
[illegible]
Patalung 8 J
Patiala 5 G....47,531
Patna 6 H....119,976
Pattan 6 G
Pauli 2 G
Paungde 7 J
Pavlodar 3 G
Pegu 7 J....16,200
Peiping (Peking) 5 L....811,188
Peking (Peiping) 5 L....811,188
Pekovsk 2 H
Pelimsk 3 F
[illegible]
Perm 2 E....77,500
[illegible]
Perovski 4 F....6,000
Peschanoe 1 L
Peshawar 5 G....104,452
Petimskoe 1 H
[illegible]
Petropalovsk 3 K
Petropavloosk 3 P
Petrovsk 4 N
Pha-tu 5 M
Phu Yen 7 K
Piasino 1 H
Pichan 4 J
[illegible]
Ping-yang 5 L....175,000
Pitlekai 2 S
Piavno 2 H

Pnom Penh 7 K
Podkagirskoe 2 Q
Dodkamenno Tunguskoe 2 J
Pokhvalnoe 2 O
Pokrovskoe 3 M
Polnovatskoi 2 F
[illegible]
Port Arthur 5 M....80,000
Port de Galle (Galle) 8 H....39,073
Port Hamilton 5 M
[illegible]

Q

[illegible]

R

Radevka 4 N
Rahang 7 J
Raichur 7 G....27,500
Raipur 6 H....38,500
[illegible]
Rewah 6 H....27,250
Ribinskoie 3 J
Rina 6 G
Rinia 6 J
[illegible]
Russkai Ust O 1
Rutlan 6 G....38,000

S

Sabiyah 7 D....22,250
Sadik 6 D
Safed 5 C....8,761
Sagar 6 G....48,000
Saharanpur 6 G....62,261
Saibah 6 D
Saigon 7 K....85,000
[illegible]
Samarovskoe 2 F
Sambalpur 6 H....14,100
Sambhar 6 G....11,350
Samnan 5 E
[illegible]
San-sin 4 M....36,000
Sapporo 4 O....145,065
Sarakhs 5 F
Sarawan 6 F
Sari 5 E....11,100
Satara 7 G....28,400
Sebzewar 5 E....19,500
Secunderabad 7 G....85,500
Sekaka 6 D
[illegible]
Seit 5 D
Severek 5 C
Shadrinsk 3 F
Shadbander 6 F....5,250
[illegible]
Shi-nan 6 K
Shiraz 6 E....35,000
Shi-tsien 6 K
Shiuden-gomba 6 J
Sholapur 7 G....119,581
Shorapur 7 G
[illegible]
Shun-ning 6 J
Shun-te 5 L
Shuster 5 D....16,500
Shwegyin 7 J....10,000
[illegible]
Sialkot 5 G....70,619
Siang-tan 6 L....320,000
Siang-yang 5 L....50,000
Sidon 5 C
Sihut 7 D
Sikin 3 N
Siktakh 2 M
[illegible]
Singan-Fu 5 K....1,150,000
Singapore 8 K....259,610
Si-ning 5 K

Sinna 5 D
Sinskoe 2 M
Sinub 4 C....9,950
Siss-Anna 2 N
Siu-chau 5 L
Sivas 5 C
Skutari 4 B
Slavgorod 3
[illegible]
Sokolovo 1 K
Sonmeani 6 F
So-ping 4 L
[illegible]
Swatow 6 L
Sylhet 6 J
Sze-chau 6 K
Sze-cheng 6 K
[illegible]

T

[illegible]
Tai-ping 6 K....25,000
Taiwan 6 M
Tai-yuan 5 L....52,500
Takamatsu 5 N....71,397
[illegible]
Talaya 3 K
Talda 3 H
Talien-war 5 M
Ta-li-fu 6 K....25,000
[illegible]
Tanjore 7 G
Tara 3 G
Tashkend 4 F
Ta-so 6 J
Tataurovo 3 K
Ta-tsien-lu 5 K
Ta-tung 4 L
[illegible]
Teheran 5 E....350,000
Temirskoe 4 E
Teng-chau 5 M
Terim 7 D
[illegible]
Thanh Hoa 7 K....7,500
Tharawaddy 7 J
Thayetmyo 7 J....14,500
Thongwa 7 J....32,000
Tientsin 5 L....800,000
Tigilsk 3 P
Ting-chau 6 L
[illegible]
Tokushima 5 N....74,545
Tolstoinos 1 H
Tomsk 3 H....92,418
[illegible]
Troitski Monastery 2 H
[illegible]
Tsitsikar 4 M
Tsuan-chau 6 L
Tsu-hiung 6 K
Tsung-ngan 6 L
Tsun-yi 6 K....45,000
Tugulskoe 3 H
[illegible]
Tumi 3 O
Tumkur 7 G....10,100
Tumlung 6 H
Tung-chang 5 L
Tung-chuan 6 K
Tung-jen 6 K
Tung-kuan 6 L
Turan 7 K....7,200
Turbat-i-Haider 5 E..5,500
Turfan 4 H....5,000
Turgai 4 F....450
[illegible]
Turkestan 4 F
Turkinski 3 K
Turukhansk 2 H
Tuticorin 8 G....42,250

Tu-yun 6 K
Tyre 5 C

U

Uch Turfan 4 G
[illegible]
Ulankom 4 J
Ulsak 4 F
Uliutavskaia 4 F
Ulvasutai 4 J
[illegible]
Utsunomiya 5 N....76,138

V

Vakovskoe 2 G
[illegible]
Verkholensk 3 K
Verkni Angarsk 3 L
Verkoturie 3 F
Verni 4 G
[illegible]
Vitimsk 3 L....280
[illegible]
Vorovskoe 3 P
[illegible]

W

Wab 6 D
[illegible]
Wei-hai-wei 5 M....2,000
Wei-hui 5 L
Wen-chau 6 M....202,700
Won son (Gen-san, Yuen-san) 5 M....20,000
[illegible]
Wu-hu 5 L
Wu-ting 5 L

Y

Ya-chau 5 K
Yafa (Jaffa or Joppa) 5 C....47,709
[illegible]
Yanli 3 K
[illegible]
Yanisk 3 P
Yarkand 5 G....100,000
Yarkino 3 J
Yartsovskoe 2 H
Yavino 3 P
[illegible]
Yokohama 5 N....405,888
[illegible]
Yuan-chau 6 K
Yuen-san (Gen-san, Won son) 5 M....20,000
Yulatan 5 F
Yu-lin 5 K
Yumen 4 J
[illegible]
Yung-ping 4 L
Yung-shun 6 K
Yun-nan 6 K....156,000
Yun-yang 5 J
[illegible]

Z

Zafaranboli 4 C....8,000
[illegible]
Zohab 5 D
Zulfe 6 D
Zvierinogolovsk 3 F

MILLIONS OF HINDUS BATHING IN THE SACRED RIVER GANGES
The Ganges rises in the Himalayas, Siva's legendary abode. At Benares, where the water is of a greenish tint and somewhat thick with mud brought down from the mountains, Hindu pilgrims bathe in it to cleanse themselves from both disease and sin.

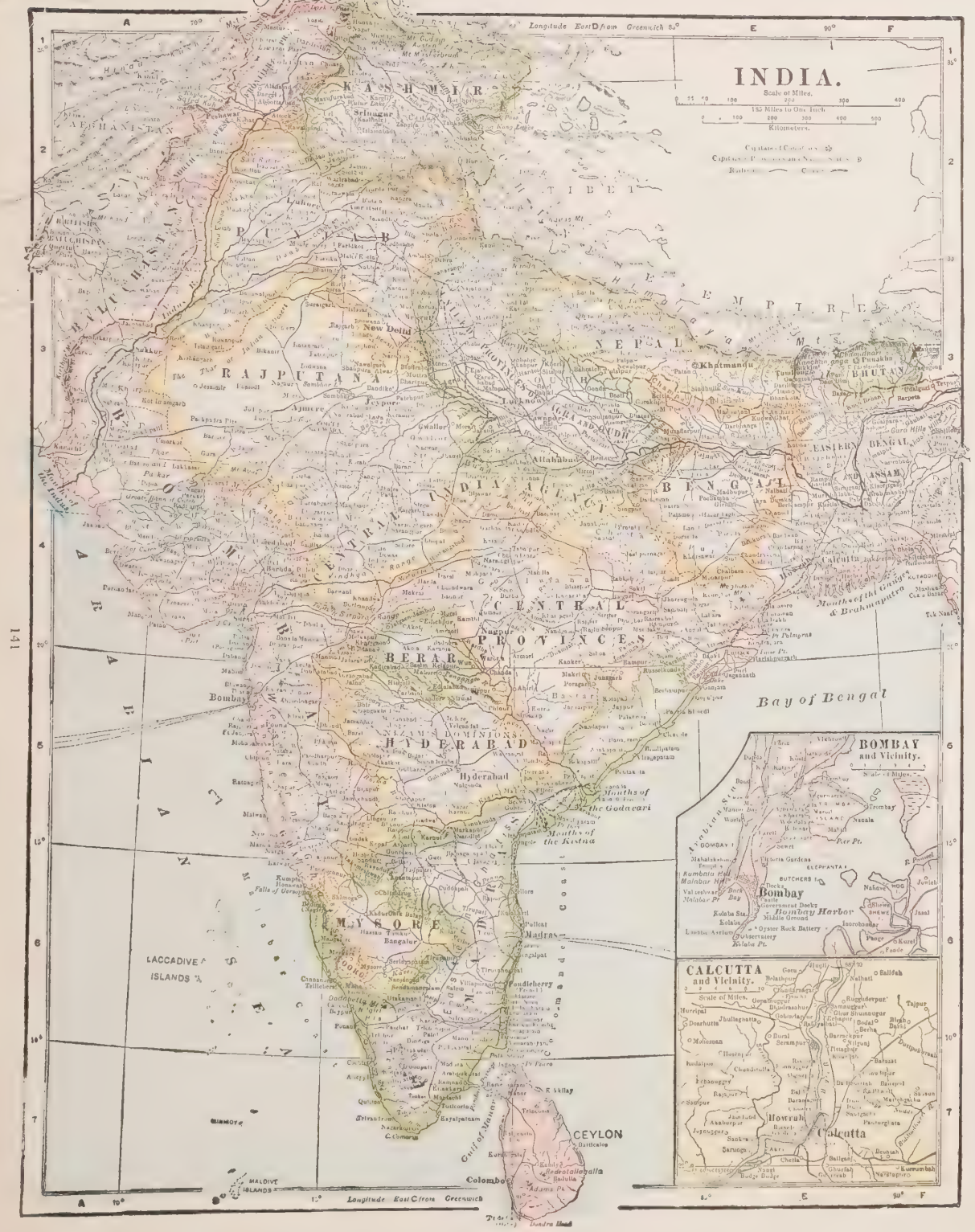
INDIA.
Scale of Miles.
152 Miles to One Inch.
Kilometers.
Longitude East from Greenwich
KASHMIR
Srinagar
AFGHANISTAN
TIBET
NEPAL
Khatmandu
BHUTAN
RAJPUTANA
New Delhi
Lahore
Agra
Allahabad
Lucknow
Calcutta
EASTERN BENGAL AND ASSAM
BENGAL
CENTRAL PROVINCES
BERAR
Nagpur
Bombay
NIZAM'S DOMINIONS
HYDERABAD
Hyderabad
Mouths of the Godavari
Mouths of the Kistna
Bay of Bengal
MYSORE
Bangalore
Madras
Pondicherry
LACCADIVE ISLANDS
CEYLON
Colombo
Gulf of Manaar
MALDIVE ISLANDS
BOMBAY and Vicinity.
Bombay
Bombay Harbor
CALCUTTA and Vicinity.
Calcutta
Howrah

NEW TERRITORIAL MAP of AFRICA and the HOLY LAND
NORTH ATLANTIC OCEAN
SOUTH ATLANTIC OCEAN
INDIAN OCEAN
BAY OF BISCAY
FRANCE
SPAIN
PORTUGAL
ITALY
GERMANY
POLAND
UNION OF SOCIALIST SOVIET REPUBLICS
RUMANIA
YUGOSLAVIA
GREECE
TURKEY
SYRIA
PERSIA
ALGERIA
MOROCCO
TUNISIA
LIBYA
EGYPT
MAURITANIA
FRENCH WEST AFRICA
FRENCH SUDAN
SENEGAL
GAMBIA
FRENCH GUINEA
IVORY COAST
LIBERIA
NIGERIA
MILITARY TERRITORY OF CHAD
ANGLO-EGYPTIAN SUDAN
ERITREA
ETHIOPIA
BRITISH SOMALILAND
ITALIAN SOMALILAND
UBANGHI SHARI-CHAD
CAMEROONS
BELGIAN CONGO
KENYA
TANGANYIKA TERRITORY
ANGOLA
NORTHERN RHODESIA
SOUTHERN RHODESIA
PORTUGUESE EAST AFRICA (MOZAMBIQUE)
MADAGASCAR
SOUTH WEST AFRICA
BECHUANALAND PROTECTORATE
BASUTOLAND
NATAL
CAPE OF GOOD HOPE
Longitude West from Greenwich
Longitude East from Greenwich

GAZETTEER OF AFRICA

A

Aasero 3 D
Abelessa 3 C
Abeokuta 3 E
Abesh 6 D
Abig 2 C
Abomev 3 E
Abu Deleig 8 D
Abu Hamed 8 D
Accra 2 E
Addis Ababa 8 E
Aden D R
Adghar 2 C
Adua 9 D
Agades 4 D
Agadir 1 B
Agredem 3 D
Ain Galaka 5 D
Ain Sefra 2 B
Ain Taiba 4 B
Akaba 8 C
Akassa 3 E
Akoafim 4 E
Akobo Post 7 E
Akra 8 C
Akulu Subia 6 E
Albertville 7 F
Aldabra Is. F. R.
Aleuali 6 E
Allula D. R.
Alexandria 9 E
Alexandria 7 B
Amadi 7 E
Amaramba 8 G
Ambaca 5 F
Ambaro B., G. R.
Ambohibe 9 H
Ambriz 4 F
Amgid 3 C
Anai 4 D
Analalava G. R.
Andara 6 G
Andevorante G. R.
Ankober 9 E
Ansongo 3 D
Antsirabe 9 H
Antalaha G. R.
Antananarivo G. R.
Arawan 2 D
Ascension Is. L. F.
Ashanti 2 E
Asmara 8 D
Assab 9 D
Aswan 8 C
Asyut 7 C
Atakpame 2 E
Atar L C
Atlas 2 B
Auj 1 C
Aulila 6 C
Auzu 6 F
Avakubi 7 E
Awelimmid 3 D
Ayrshire 7 G

B

Bafulabe 1 D
Baghdad 9 B
Bahia 5 E
Bakel L. D.
Bamak 1 D
Bambari 6 E
Bambe 5 G
Bambili 7 E
Bamen 4 E
Banana
Bandar Bella E. R.
Bandar Ziada D. R.
Bandigara 2 D
Bandundu 5 F
Bangaso 6 E
Banghi 5 E
Banyo 4 E
Banzyville 6 E
Bardei 5 C
Bardera 9 E
Bare 4 E
Bari 9 E
Baringa 6 E
Baro 3 E
Barua 4 D
Basford De La Judie 8 H
Basoko 6 E
Basonga 6 F
Basra 9 B
Batama L. E.
Bauchi 4 D
Baya 7 G
Bazaruto I. 8 H
Beaufort W. 6 J
Beira 8 G
Beirut 8 B
Benghazi 6 B
Benguella 4 G
Beni Abbes 2 B
Benin 3 E
Beni Shangul 8 D
Benito 4 E
Beni Suef 7 C
Berato 9 E
Berber 8 D
Berbera D. R.
Bethany 5 H
Betroka 9 H
Birao 6 D
Bida 3 E
Bihe 5 G
Bilme 5 D
Bingerville 1 E
Bir Fuka 7 B
Bir Hoi 4 D
Bir Zakar 6 C
Bismarckburg 3 E
Bissagos Is., L. D.
Bissau L. D
Bathhurst L D.
Bitterfontein 5 J
Blantyre 8 G
Bloemfontein 6 H
Boema 6 C
Bogenfels 5 H
Bohotle E. R.
Bomo 4 F
Bonduka 2 E
Bonga 5 F
Bonga 8 E
Bonny 3 E
Bor 7 E
Borati 9 F
Boruma 7 G
Boue 4 E
Braganza 5 F
Brava 9 E
Brazzaville 5 F
Broken Hill 7 G
Bue 4 E
Bukama 6 F
Bukwru 4 D
Bulhar 9 D
Bulwayo 7 H
Bumba 6 E
Bumbara L. D.
Bungo 7 F
Bushire C. R.
Buta 6 E
Bwaka 1 E

C

Cabiri 5 F
Caconda 5 G
Cairo 7 C
Calabar 4 E
Calvinia 5 J
Canary Islands L. C.
C. Algulhas 5 J
Cape Amber G. R.
Cape Blanco L. C.
Cape Bojador C. L.
Cape Coast Castle 2 E
Cape Delgado 9 G
Cape Frio 4 G
Cape Ghir 1 B
Cape Guardaful D. R
Cape of Good Hope 5 J
Cape Juby 1 C
Cape Palmas 1 E
Capella 5 G
Capelongo 5 G
Cape Lopez 4 F
Cape St. Andrews 9 G
Cape St. Bras 4 G
Cape St. Marie 9 H
Cape Three Points 2 E
Capetown 5 J
Cape Verde L. D.
Capota 4 F
Carimama 3 D
Carnarvon 6 J
Carnot 5 E
Chai Chai 8 H
Cheias 5 G
Cheren 8 D
Cheya 4 F
Chilongo 6 G
Chilunga 4 F
Chimbutzo 8 H
Chinde 8 G
Chindio 8 G
Chindomo 6 G
Chiromo 8 G
Chofa 6 F
[illegible] 2 D
Comoro Is. 9 G
Coquilhatville 5 E
Corrotville 2 E
Corsico B. 4 E
Cosmoledo F. R.
Cumeru 6 E

D

Dagana L. D.
Dakar L. D.
Damascus (Damus) 8 B
Damietta 7 B
Dangalli
Dar es Salaam 9 F
De Aar 6 J
Delgo 7 C
Dem Zubehr 7 E
Dergi 4 B
Derna 6 B
Dibbela 4 D
Dire Dawa 9 E
Doka 9 D
Doko 4 E
Dolobonda 5 G
Donde 8 F
Dondo 5 F
Dongola 7 D
Doum 6 D
Duala 4 E
Duirat 4 B
Dume 4 E
Durban 7 J

E

East London 7 J
El Dueim 7 D
El Faiyum 7 C
El Fasher 7 D
El Fogha 5 C
El Gedam 1 C
El Golea 3 B
El Habid 2 C
El Hammam 7 B
Elhur E. R.
Elizabethville 6 G
El Jauf 8 C
El Lid 9 C
El Muglad 7 D
El Obeid 7 D
El Qosler 8 C
El Sollum 6 B
Enkoje 5 F
Entebbe 8 F
Erasar 4 C
Esna 7 C
Europa I. 8 H
Evale 5 G

F

Fada 6 D
Fahellat 4 D
Falaba 1 E
False Bay 5 J
Farafangana R. H.
Farana 1 E
Farsan Is. 9 D
Faya 5 D
Fenerive G. R.
Fernando Po 3 E
Fez 2 B
Fianarantsoa 9 H
Fife 7 F
Figig 3 B
Franceville 4 F
Francistown 6 H
Freetown L. E.
Fresco 1 E
Ft. Anderson 8 G
Ft. Archambault 5 E
Ft. Crampel 5 E
Ft. Damot E. R.
Ft. Dauphin 9 H
Ft. de Possel 5 E
Ft. Flatters 3 C
Ft. Jemeson 7 G
Ft. Johnston 8 G
Ft. Lamy 5 D
Ft. Motylinski 3 C
Ft. Polignac 3 C
Fuerteventura C. L.
Funchal L. B.

G

Gafsa 4 B
Gafua 4 E
Gallabat 8 D
Galwin 9 E
Gambarga 2 D
Gambela 8 E
Gambia L. D.
Gambos 5 G
Gana 2 D
Ganchu 5 F
Gando 3 D
Gao 2 D
Gatron 5 C
Gedid 5 C
George 6 J
Gerdoba 6 C
Ghadames 4 C
Ghardaia 3 B
Ghat 4 C
Gheriri 9 E
Ghodua 5 C
Gibeon 5 H
Ginar 9 E
Gitega 7 F
Gobabis 5 H
Gochas 5 H
Go Liesso 1 E
Gomera C. L.
Gondar 8 D
Gondokoro 7 E
Goz Rejeb 8 D
Graafwater 5 J
Graff Reinet 6 J
Grahamstown 6 J
Grand Bassam 2 E
Gr. Bassa 1 E
Gr. Canary C. L.
Great Fish B. 4 G
Grona 1 C
Grootfontein 5 H
Gubon 5 C
Gulf of Sidra 5 B
Guerrara 3 B
Gumbu 1 D
Gurao 5 E
Gurara 3 C
Gwait 8 E
Gwelo 7 G

H

Habban D. R.
Halfa 8 B
Hail 9 C
Halfa 7 C
Hama 8 B
Hamadan B. R.
Hananonoka 9 H
Handa 5 G
Harar 9 E
Haura D R
Hiddi Birra 8 E
Hierro C. L.
Hi. Inafel 3 C
Hodeida 9 D
Hofraten Nahas 6 E
Hopetown 6 H
Homs 8 B
Hullia 5 G
Humbe 5 G

I

Ibadan 3 E
Ibi 4 E
Ibo 9 G
Idda 4 E
Ideles 3 C
Ifni 1 C
Igedian 2 D
Ijafu 1 D
Iklemba 5 E
Illig E. R.
Ilorin 3 E
Imi 9 E
Ingelsam 4 C
Ingulu 5 G
Inhambane 8 H
Inongo 5 F
In Salah 3 C
Inyarime 8 H
Inyati 7 G
Iringa 8 F
Irumu 7 E
Ispahan B. R.
I. Ste Marie G. R.
Itala E. R.

J

Jabir 6 E
Jaffa 8 B
Jaghbub 6 C
Jebba 3 E
Jemaa 4 E
Jerabia 5 C
Jerraseli E. R.
Jerusalem 8 B
Jibuti 9 D
Jidda 8 C
Jinja 8 E
Jizan 9 D
Johanna 9 G
Johannesburg 6 H

K

Kabara 2 D
Kabembare 7 F
Kabinda 4 F
Kabinda 6 F
Kabola 7 F
Kacongo 4 F
Kadinga 6 F
Kaduna 3 D
Kafima 6 G
Kajlado 8 F
Kalam 4 D
Kalkfontein 5 H
Kalomo 6 G
Kalungwisi 7 F
Kambove 7 G
Kampala 7 E
Kanganbal 5 G
Kan Kan 1 D
Kano 4 D
Karante 9 E
Karbib 5 H
Karonga 7 F
Kasanga 7 F
Kasama 7 F
Kaskera 9 E
Kasonga 7 F
Kasri Shirin 9 B
Katende 6 G
Katsina 4 D
Katuaka 6 E
Katunga 5 G
Katushi 5 G
Kayes L. D.
Keetmanshoop 5 H
Keffi 4 E
Kelaa 7 D
Kerma 7 D
Keta 2 E
K. Garian 5 B
Khartoum 8 D
Kibweza 7 F
Kibwezi 9 F
Kidal 3 D
Kigai 7 F
Kigoma 7 F
Kilemba 6 F
Kilimantinde 8 F
Kilossa 8 F
Kilwa Kisiwani 9 F
Kilwa Kivinje 9 F
Kimberley 6 H
Kimbundo 6 F
Kimbundu 6 G
Kindia L. E.
Kindu 6 F
King Williamstown 7 J
Kinshara 5 F
Kirando 7 F
Kirin 8 E
Kirwit 5 F
Kisianu 8 F
Kismayu 9 F
Kita 1 D
Kitgum 8 E
Kitombo 9 H
Kitui 9 F
Kituta 7 F
Knysna 6 J
Kodok 8 E
Kong 2 E
Kongolo 6 F
Konkari L E.
Kontagora 3 E
Koroko 1 E
Koronye 8 G
Korosko 7 C
Kosha 7 C
Kotakota 8 G
Koulikoro 1 D
Koury 2 D
Koweit C. R.
Kribi 4 E
Kroonstad 7 H
Ksabi 2 D
Kumassi 2 E
Kunde 5 E
Kunfuda 9 D
Kut el Amara 9 B
Kutiala 2 D
Kutu 5 F
Kutum 6 D
Kwana Nkabwa 6 G
Kwango 5 F
Kwilo 6 F
Kwito 5 G

L

Lado 7 E
Ladysmith 7 H
Laghuat 3 B
Lagos 3 E
Lai 5 E
Lambarene 4 F
Lame 5 E
Lamu 9 F
Lanzarote C. L.
Laongo 4 F
Las Gori D R
Las Palmas C. L.
Lastoursville 4 F
Lebda 5 B
Lebsenia L. C
Leopoldville 4 F
Leysdorp 7 H
Liatui 6 G
Liborata 6 G
Libenge 5 E
Libreville 4 E
Lindi 9 F
Lipuchi 8 G
Lisala 6 E
Livingstone 6 G
Livingstonia 8 G
Liwale 8 F
Lofoi 7 F
Logh 9 E
Lohiya 9 D
Lokandu 6 F
Lo-Ko 4 E
Lokoja 4 E
Lola 1 E
Lome 3 E
Lomie 5 E
Lourenco Marques 7 H
Lowa 6 F
Lubango 4 G
Ludentz Bay 5 H
Luderitz Bay 5 H
Lucbo 6 F
Luluaburg 6 F
Lumbira 8 F
Lurio 9 G
Lurie B., 9 G
Lusambo 6 F
Lushuto 8 F

M

Mabrouck 2 D
Machovo 8 H
Maclea 7 J
Machakos 9 F
Machinna 4 D
Macloutsie 7 H
Madeira (Port) L. B
Mefeking 6 H
Mafia I 9 F
Magdala 8 D
Mahabo 9 G
Mahagi 7 E
Mahanoro H. R.
Mahenge 8 F
Maidugar 4 D
Maintirano 9 G
Majinga 5 E
Makabana 4 F
Makalla D R
Makarikari 6 H
Malakal 7 E
Malanshe 5 F
Malindi 6 G
Malindi 9 F
Manahara G. R.
Malta 5 B
Mananzhari R. H.
Mankorer 8 D
Mao 5 D
Mapai 7 H
Marabuti 1 C
Marade 5 C
Merodile 9 E
Marrakesh 2 B
Marsa L. D
Marsabit 9 E
Masasi 8 G
Masikesi 8 G
Masinga 8 H
Muslim 1 C
Massawa 9 D
Messenya 5 D
Mastura 8 C
Matadi 5 F
Matam L. D.
Mayara 2 C
Mayotta G. R
Mayunga G R.
Mazagan 1 B
Mbarara 7 F
Mbassai 5 E
Mecca 9 C
Medina 9 C
Medine L. D.
Meknes 2 B
Melumu 9 E
Melsetter 8 H
Memba 9 G
Merga Oasis 6 D
Merka E. R.
Merowe 7 D
Meshra er Rek 7 E
Mevatanana 9 G
Mine 5 G
Misa 2 E
Mizda 5 B
Mkalama 8 F
Moga 8 E
Mogadishu E R.
Mogador 1 B
Mohilla 9 G
Moila 2 C
Mokha 9 D
Molopololi 6 H
Mombasa 9 F
Mongalla 7 E
Monrovia L. E.
Monveda 6 E
Mora 4 D
Morogoro 8 F
Morondava 9 H
Moshi 8 F
Mossamedes 4 G
Mossel Bay 6 J
Moyale 8 E
Moyeran L. D.
Mozambique 9 G
Mtengula 8 G
Mulonde 7 F
Muri 4 E
Murzug 5 C
Musardu 1 E
Muskatenu 4 D
Musumba 6 F
Mwalia 8 G
Mwanza 8 F
Mweme 5 G
Myamlell 7 E

N

Nairobi 8 F
Nakuru 8 F
Nalut 4 B
Nanzela 6 G
Narinda B., G. R.
Neheu 8 G
Nema 1 D
New Antwerp 5 E
Ngoma 7 F
N Hamadi 7 C
Nieri 6 D
Nijole 4 E
Nikki 3 E
Nimule 8 E
Nioro 1 D
Nosi Be G R
Novo Redondo 4 G
Nyala 6 D
Nyamina 1 D
Nyanga 4 F
Nyangara 7 E
Nyangwe 6 F
Nyarum 7 F
Nyiro 8 E
Nyundere 4 E

O

Oasis Argar 2 C
Oasis of Bahariya 7 C
Oasis of Dakhla 7 C
Oasis of Farafra 6 C
Oasis of Siwa 6 C
Oasis of Yat 4 C
Obbia E. R.
Obok 9 D
Odienne 1 E
Ogoja 4 E
Okay 4 G
Olakunda 5 G
Old Dongola 7 D
Omdurman 7 D
Om Gedo 7 E
Onitsha 4 E
Otavi 5 G
Otjiwarongo 5 H
Oudtshoorn 6 J
Ounianga Kebir 6 D
Owerri 4 E
Oyem 4 E

P

Palachwe 6 H
Palestine 8 B
Palma C. L.
Parapato 9 G
Peho 6 G
Pemba 7 G
Pemba I. 9 F
P. Harcourt 3 E
Pietermaritzburg 7 H
Pietersburg 7 H
Piet Retief 7 H
Podor L. D.
Ponthierville 7 F
Popokabaka 5 F
Port Alfred 6 J
Port Elizabeth 6 J
Pt. Herald 8 G
Port Nolloth 5 H
Porto Novo 3 E
Port Said 7 B
Port St Johns 7 J
Port Sudan 8 D
Pretoria 7 H
Principe I 3 E
Pto Amelia 9 G
Pueto 7 F
Pungo Ndongo 5 F

Q

Quaben 4 B
Quena 8 C
Queenstown 7 J
Quelimane 8 G

R

Rafa 6 E
Rafa 7 B
Ramadi 9 B
Ras Sem 6 B
Rehoboth 5 H
Rejaf 7 E
Riet Fontein 5 H
Rio De Oro L. C.
Riyadh C R
Robertsport E. L.
Roseires 8 D
Rosetta 7 B
Rumbekh 7 E
Rustenburg 7 H
R. Volta 3 E

S

Sabbo 6 D
Sadani 8 F
Safi 1 B
Sakabinda 6 G
Sakaru 5 D
Salaga 2 E
Salal 5 D
Salde L D.
Saldhana Bay 5 J
Salisbury 7 G
Salunga 7 H
Salvages L. B.
Sandara 8 H
Sandoa 6 F
Sanga 7 E
Sana 9 D
Sao Thome 3 E
Sappu Sapp 6 F
Saraiyamo 2 D
Sassandra 1 E
Say 3 D
Scottsburg 7 J
Sebdu 2 B
Segu 1 D
Sekondi 2 E
Selet 3 C
Selukwe 7 G
Sena 8 G
Sennar 8 D
Serenje 7 G
Serenli 9 E
Sette Cama 4 F
Shakka 6 D
Shambe 7 E
Shamva 7 G
Sheberma 4 C
Sheksheke 6 G
Shendi 8 D
Shepstone 7 J
Shingeti 1 C
Shkab 5 D
Shugra D R.
Sierra Leone L. E.
Sikasso 1 D
Sinder 2 D
Singa 8 D
Singida 8 F
Sino 1 E
Sinola 7 G
Sitanda 6 G
S. Jerid 4 B
Sofala 8 H
Sokna 5 C
Sokolo 1 D
Sokoto 3 D
Sompi 1 D
Songea 8 G
S. Paolo de Loanda 4 F
Springbok 5 H
S Salvador 4 F
Sta Cruz C. L.
Stanleyville 6 E
Star of the Congo 7 G
St. Augustin B 9 H
St. Helen's Bay 5 J
St Louis L. D
Suakin 8 D
Suara 4 B
Suez 7 C
Surure 7 E
Swakopmund 5 H

T

Taba 8 C
Tabora 8 F
Tadeta 4 C
Tafidet 4 D
Tafilelt 2 B
Tagama 4 D
Tahort 3 C
Tahua 3 D
Tajenut 4 C
Tai 6 C
Taiserbo 6 C
Tamatave G. R.
Tamentit 3 C
Tanga 9 F
Tania 7 B
Tao 5 D
Taodeni 2 C
Tarrangole 8 E
[illegible]
Taseruk 4 C
Tati 7 H
Taufrkia 7 E
Taveta 9 F
Tebuk 8 C
Tel Aviv 8 B
Tembe 6 G
Tembura 7 E
Teneriff C L.
Terim D. R.
Tete 8 G
Thysville 5 F
Tibati 4 E
Tillabery 3 D
Timbo L. D.
Timkerdat 1 C
Timbucktu 2 D
Timmia 3 D
Timmimun 3 C
Tinakurat 3 C
Tintellust 4 D
Tishit 1 D
Tishla L. C.
Toera 9 G
Tokar 8 D
Tokra 6 B
Tolodi 7 D
Tripoli 5 B
Tripoli 8 B
Tsao 6 H
Tsumeb 5 G
Tugba 1 D
Tukuyu 8 F
Tulear 9 H
Tuli 7 H
Tummo 5 C

U

Ujiji 7 F
Um Hajer 5 D
Um Nabardi 8 C
Umtali 7 G
Undi 7 G
Utete 8 F
Uvira 7 F

V

Vanga 9 F
Vangaidrano R. H.
Victoria 4 E
Victoria L. [illegible]
Victoria 7 G
Victoria W. [illegible] J
Vitu 9 F
Vohemar G. R.
Voi 9 F
Vryburg 6 H

W

Wadan 1 C
Wadelai 7 E
Wad Medani 7 D
Waghaduga 2 D
Wahiguya 2 D
Wahu el Kebir 5 [illegible]
Walata 1 D
Walfish Bay 5 H
Wankie 6 G
Warandab 9 E
Wargla 4 B
Warmbad 5 H
Warri 3 E
Waterburg 5 H
Wau 7 E
Were 6 E
Wesso 5 E
Whimo 8 F
Wida 3 E
Windhoek 5 H
W. Nicholson 7 H
[illegible]
Wuali E R.
Wukari 4 E
Wur 5 C
Wurno 3 D

Y

Yagusu 5 E
Yakoma 6 E
Yambering L. D.
Yambio 7 E
Yanbo 8 C
Yarbaterda L. D.
Yarda 5 D
Yaunde 4 E
Yelimane 1 L
Yelwa 3 D
Yendi 2 E
Yezd B. R
Yola 4 E
Yukaduma 5 E
Yumba 4 F

Z

Zallager 6 D
Zanzibar 9 F
Zaria 3 D
Zeerust 6 J
Zeidab 8 D
Zeila 9 D
Zemio 6 E
Zinder 4 D
Zomba 8 G
Zongo 5 E
Zuar 5 C
Zumbo 7 G
Zuruk 6 C

GAZETTEER OF INDIA

Area of India, 1,805,332 square miles
Population, 318,942,480
Capital, Delhi
Area of Ceylon, 25,332 square miles
Population, 5,288,792
Capital, Colombo

A

Abbottabad 2 B 11,000
Adoni 5 C 32,000
Agartala 4 F
Agra 3 C 185,532
Agurwada 5 E
Ahiri 5 D
Ahmadabad 4 B 274,007
Ahmednagar 5 B 45,000
Ahmedpur 3 B 11,200
Ajmere 3 B 113,512
Ajodhia (Oudh) 3 D 14,000
Akaburpur 7 E 7,500
Akalkot 5 C
Akola 4 C 30,000
Akot 4 C 16,000
Akra 7 E
Akyab 40,000
Aladand 2 B
Aligarh 3 C 66,963
Ali Rajpur 4 B
Allahabad 3 D 157,220
Alleppi 7 C 26,200
Almora 3 C 8,600
Alwar 3 C 44,760
Amagaon 4 D
Ambala 2 C 70,326
Ambur 6 C 12,000
Amraoti 4 C 36,500
Amritsar 2 B 160,218
Amroha 3 C 42,250
Anakapalli 5 D 22,500
Anantapur 6 C 7,800
Anchara Ghat 3 E
Angul 4 D 800
Angurwarra 5 E
Anjar 4 B 18,500
Anklesvar 4 B 11 200
Anpur 4 E
Arappukutai 7 C
Arcot 6 C 12,200
Armori 4 D
Arrah 3 D 40,000
Asansol 4 E
Ashta (near Bhopal) 4 C 12,500
Aspari 5 C
Assaye 4 C
Athgarh 4 E
Athni 5 B 11,000
Attock 2 B
Augurpara 7 E
Aundh 5 B
Aurangabad 5 C 38,000
Azamgarh 3 D 23,500
Ava 27,500

B

Babar 2 A
Badnera 4 C 10,500
Badnur 4 C 6,000
Badrawar 2 C
Badulla 7 D
Bagalkot 5 C 20,000
Bagh 3 A
Bahawalpur 3 B 20,500
Bahraich 3 D 30,000
Baidyabati 6 E
Bailigurriah 7 E
Baichari 4 D
Bakarganj 4 F
Bakhasar 4 B
Balapur 6 C
Balasore 4 E 22,000
Baliganj 7 E
Ballia 7 E 18,000
Balotra 3 B 7,800
Banaganapalli 5 C
Banda 3 D 24,000
Bandi 4 D
Bandiko 3 C
Bandra 5 E
Bangalur 6 C 237,496
Banki 4 E 1,200
Bankura 4 E
Bannu (Edwardesabad) 2 B 9,000
Bansda 4 B
Banspul 7 E
Banswara 4 B 7,600
Baran 3 C
Baranagore 7 E
Barasat 7 E
Bardwan 4 E
Bareilly 3 C 129,459
Bari Banki 3 D 14,500
Barisal 4 F 17,000
Barmer 3 B 6,500
Barnagar 4 C
Baroda 4 B 94,712
Barpeta 3 F
Barrackpur 4 E, 6 E 44,000
Barsi 5 C
Barsoi 3 E 22,000
Barwani 4 B 6,450
Basim 4 C 14,450
Basoda 4 C
Basonari 4 D
Bassein 40,000
Basti 3 D 15,500
Batala 2 C 28,000
Batticaloa 7 D
Baxa 3 E
Beawar 3 B 24,200
Bedour (Nagar) 6 C 13,600
Behar 3 E 48,000
Belathpur 6 E
Belgaum 5 B 44,000
Bellary 5 C 39,842
Benares 3 D 198,447
Beontah 7 E
Berha 6 E
Berhampur 4 E, 5 D 33,300
Beri 3 C
Bettia 3 D 28,000
Beyt 4 A
Bezwada 5 D [illegible]
Bhadrakh 4 E [illegible]
Bhagalpur 3 E [illegible]
Bhairagnia 3 E
Bhandara 4 C
Bhanur 5 C
Bhartpur 3 C 66,609
Bhatinda 2 B
Bhatni 3 D
Bhaunagar 4 B 59,392
Bhera 2 B 20,000
Bhilsa 4 C 7,850
Bhilwara 3 B 10,000
Bhir 5 C 20,000
Bhiwana 3 C 33,300
Bhiwandi 5 B
Bhopal 4 C 45,094
Bhor 5 B
Bhudrasahur 6 E
Bhuj 4 A 28,500
Bhusawal 4 C 18,000
Bidar 5 C 14,000
Bihar 46,500
Bijapur 5 C 30,000
Bijawar 4 C 5,350
Bijnour 3 C
Bikanir 3 B 69,410
Bilaspur 2 C
Bilaspur 4 D 12,200
Bimlipatam 5 D 12,100
Bina 4 C
Bindraban 3 C 24,500
Birah Barhi 6 F
Bishnupur 22,500
Bithur 3 D
Bobbili 5 D 19,200
Bobia 4 F
Bod 4 D
Bodai 6 E
Bodeli 4 B
Bogra 4 E 7,200
Bombay 5 B, 6 E 1,175,914
Bostan 2 A
Brahmanbaria 4 F
Broach 4 B 45,400
Budaun 3 C 40,200
Budge Budge 7 E
Bulandshahr 3 C
Buldana 4 C 4,250
Bulsar 4 B 14,300
Bundi 3 C 25,000
Bunji 1 B
Burai 6 E
Burgi 2 A
Burha 4 D
Burhanpur 4 C 24,500
Buxar 3 D

C

Calcutta 7 E 1,132,246
Calicut 6 C 82,334
Cambay 4 B 23,500
Cannanore 6 C 32,200
Cawnpore 3 D 216,436
Chaibasa 4 E 8,850
Chakwal 2 B
Chaman 2 A
Chamba 2 C 6,250
Chanar 3 D
Chanda 5 C 19,500
Chandarnagar 4 E, 6 E 25,830
Chandausi (near Meerut) 3 C 32,300
Chandia 4 D
Chandpur 4 F 14,000
Chandrakona 4 E
Chapra 3 D 44,200
Charkhari 3 C
Chartra 4 D 12,200
Chaul 5 B
Chembur 5 E
Chengalpat 6 C
Cherra Punji 3 F
Chetia 7 E
Chhatarpur 4 C 11,100
Chhindwara 4 C 10,000
Chhindwara 4 C
Chicacole (Cicacole) 5 D 22,200
Chidambaram 6 C
Chiniot 2 B 16,600
Chinur 5 C
Chiplun 5 B 12,200
Chitaldrug 6 C
Chitor 4 B 11,200
Chitral 1 B
Chittagong (Islamabad) 4 F 30,000
Chnudipur 7 E
Chotiali 3 A
Chunditulla 7 E
Chunian 2 B
Churaman 4 E
Churu 3 B 16,200
Cicacole (Chicacole) 5 D 22,200
Cocanada 5 D 53,348
Cochin 7 C 19,500
Coimbatore 6 C 65,788
Colombo 7 C 244,163
Colwuda 5 E
Combaconum 6 C 60,700
Commilla 4 F 24,500
Conjevaram 6 C 61 376
Cox's Bazar 4 F 4,000
Cuddalore 6 C 50 527
Cuddapah 6 C 18,200
Cuttack 4 E 51,007

D

Dabhoi 4 B 16,000
Dacca 4 F 119,450
Dadu 3 A 3,600
Dahanu 4 B 5,300
Daltonganj 4 D
Daman 4 B 32,500
Dam Dim 3 E
Damoh 4 C 14,300
Danda 5 E
Dandat 2 B
Darbhanga 3 E 53,700
Dardistan 1 B
Dargai 2 B
Darjiling 3 E 24,800
Darsi 4 C
Darya Khan 2 B
Daspalla 4 D
Datia 3 C 25,250
Daulatabad 5 C
Debari 4 B
Dehra 2 C 40,000
Dehra Ghazi Khan 2 B 30,000
Dehra Ismail Khan 2 B 38,200
Delhi 3 C 304,420
Deoband 3 C
Deogarh 4 D, 4 E 9,000
Deoprayag 2 C
Dewas 4 C 18,000
Dhamra 4 E
Dhamtari 4 D
Dhar 4 C 20,100
Dharampur 4 B 7,200
Dharwar 5 B 33,300
Dhenkanal 4 E
Dhola 4 B 15,500
Dholera 4 B
Dholpur 3 C
Dhond 5 B 5,500
Dhoraji 4 B 26,250
Dhrangadra 4 B
Dhubri 3 F 4,000
Dhulia 4 B 32,000
Diamond Harbor 4 E
Didwana 3 B 14,200
Dinapur 3 D 35,500
Dinarpur 3 E 14,300
Dindigal 6 C 27,250
Dingarh 3 B
Dipla 4 A
Disa 4 B 12,200
Diu 4 C 14,400
Doarhutta 6 D
Dohad 4 B 14,200
Doranda 4 E
Dornakal 5 D
Dulmera 3 B
Dum Dum 7 E 11,100
Dumka 4 E
Dungarpur 4 B
Duttpokureab 6 F
Dwarka 4 A 5,250

E

Echanuggry 7 D
Echapur 6 E
Edalabad 5 C
Edwardesabad (Bannu) 2 B 9,000
Ejah 3 C
Ellichpur 4 C 28,500
Ellore 5 D 40,000
English Bazar 4 E 24,000
Ernakulam 7 C 23,500
Erode 6 C
Etawah 3 C 48,000

F

Faizabad 3 D 56,620
Fairdkot 2 B
Faridpur 4 E
Farukhabad 3 C 51,567
Fatehpur Sikri 3 C
Fatehpur 3 B 21,200
Fathipur 3 D
Fazilka 2 B 8,580
Firozabad (near Agra) 2 C 18,000
Firozpur 2 B 54,351
Firozpur (near Delhi) 3 C 13,500
Fonde 6 E
Fort Gloucester 7 E
Fort Janjira 5 B
Fort Sion 5 E
Fort William 7 E

G

Gadawara 4 C 8,350
Gadwal 5 C 12,100
Galle (Port de Galle) 7 D 39,073
Gangakhed 5 C
Gangtok 3 E
Ganjam 5 E 4,400
Garak 5 C 33,000
Garden Reach (near Calcutta) 7 E 48,000
Garhakota 4 C
Gauhati 3 F 15 600
Gaya 4 E [illegible]
Gharo 4 A
Ghatkopar 5 E
Ghaziabad 3 C 12,000
Ghazipur 3 D 24,500
Ghurfat 7 E
Ghur Shumnugur 6 E
Ghusry 7 E
Giddalur 5 C
Gilgit 1 B
Giridhi 4 E 9,750
Goa 5 B 2,350
Goalanda 4 E 5,150
Goalpara 3 F 6,460
Gobindapur 6 E
Godhra 4 B 24,200
Gogo 4 B
Golconda 5 C
Gonda 3 D 17,000
Gondal 4 B
Gondia 4 D
Goona 4 C
Gopalnuggur 6 E
Gopalpur 5 D
Gorakhpur 3 D 57,985
Gotu 6 E
Gujranwala 2 B 32,200
Gujrat 2 B 21,000
Gulbarga 5 C 34,200
Guntakal 5 C
Guntur 5 D 42,800
Gura 3 B
Gurdaspur 2 C
Gurgaon 3 C
Gurreah 7 E
Guti 5 C 10,000
Gwalior 3 C 75,000

H

Haidarabad (Hyderabad) 3 A 404,187
Hajipur 3 E 22,600
Hamirpur 3 D
Hanie 2 C
Harappa 2 B
Harda 4 C 16,200
Hansi (near Delhi) 3 C 17,500
Hardoi 3 D 13,100
Hardwar 3 C 30,000
Harishpurgarh 4 E
Harnai 2 A
Hassan 6 C
Hathras 3 C 41,000
Hazaribagh 4 E 18,000
Hindol 4 E 14,500
Hindoun 3 C
Hinganghat (near Nagpur) 4 C 14,300
Hingoli 5 C 19,200
Hissar 3 C 19,600
Honawar 6 B 7,150
Horgi 5 C
Hosenpur 7 E
Hoshangabad 4 C 15,300
Hoshiarpur 2 C 24,000
Hospet 5 C 14,100
Hot Springs 2 C
Howrah 4 E 160,000
Hubli 5 C 69,206
Hugli 4 E, 6 E 32,300
Hunza 1 B
Hurripal 6 D
Hyderabad (Haidarabad) 3 A 404,187
Hyderabad 5 C 81,838

I

Indore 4 C 93,091
Indore 5 C 14,000
Inorobandar 6 E
Islamabad 2 C 9,660
Islamabad (Chittagong) 4 F 30,000
Islamgarh 3 B

J

Jabalpur 4 C 108,793
Jacobabad 3 A 12,000
Jaera 4 C
Jafarabad 4 C 6,400
Jaffna 7 C 42,436
Jaganganl 3 F
Jagannath 5 E 41,500
Jagdalpur 5 D 6,500
Jaipur (Jeypore) 3 C 120,207
Jakhau 4 A
Jalalpur 2 B 12,240
Jalandhar 2 C 71,008
Jalun 3 C 8,580
Jalgaon Jambod 4 C
Jalna 5 C 6,600
Jalor 3 B
Jalpaiguri 3 E 10,000
Jamalpur 3 E 23,600
Jamalpur 4 F 20,000
Jamdund 7 E
Jamkhandi 5 C 66,000
Jamkbher 5 C
Jammu 2 B 33,300
Jamnagar 42,495
Janakpur 4 D
Jasai 6 F
Jashpurnagar 4 D 1,700
Jaunpur 3 D 45,000
Jaypur 5 D
Jerruck 3 A
Jesalmir 3 B 12,000
Jessor 4 E 8,500
Jethpur 4 B
Jewhar 5 B
Jeypore (Jaipur) 3 C 120,207
Jeypore 4 E
Jhabua 4 B 3,550
Jhalra Patan 4 C 8,150
Jhang 2 B 27,200
Jhansi 3 C 66,432
Jharsuguda 4 D
Jhelam 2 B
Jhullaghatta 6 E
Jhunjhnu 3 C 14,400
Jind 3 C 8,200
Jodhpur 3 B 73,480
Jorasinga 4 D
Jowich 6 F
Joynuggur 7 E
Jumnotri 2 C
Junagarh 4 B 48,000
Junagarh 5 D 25,000
Junnar 5 B 14,200

K

Kadi 4 B 18,000
Kadihauti 7 E
Kadirabad 5 C 28,000
Kadur Chik 6 C 4,150
Kahan 3 A
Kainta 4 D
Kaira 4 B 12,200
Kaithal 3 C 17,250
Kalabagh 2 B
Kalahasti 6 C
Kaliganj 3 E
Kalpi 3 C 14,200
Kalyan 5 B 12,600
Kamamet 5 D
Kamet 2 C
Kamthi 4 C 42,250
Kandy 7 D 32,562
Kangra 2 C 4,950
Kanker 4 D 4,250
Kapadwan 4 B
Karachi 4 A 216,883
Karad 5 B 3,680
Karanja 4 C
Kargil 2 C
Karikal 6 C 19,500
Karnal 3 C 25,250
Karnul 6 C 27,500
Karur 6 C 11,250
Karwar 6 B 18,250
Kashmir (Srinagar) 2 B 141,735
Kasur 2 B 28,400
Katangi 4 C
Kathgodam 3 C
Katihar 3 E
Katni 4 D
Kawardha 4 D 5,500
Kavalpatnam 7 C 14,400
Kelapur 4 C 650
Kendrapara 4 E 18,500
Kerauli 3 C 25,300
Keunjhar 4 E
Khairagarh 4 D
Khamgaon 4 C 19,500
Khandwa 4 C 23,200
Khanpur 3 B 7,850
Kharra 5 E
Kharsawan 4 E 2,250
Kheralu 4 B
Kheri 3 D 6,600
Khulna 4 E 12,600
Khurdah 7 E
Khurja 3 C 29,250
Khushab 2 B
Khyrpur 3 A
Kilakkarai 7 C 14,500
Kirki 5 B
Kishangarh 3 B 14,550
Kisoriganj 4 F
Kistna 5 C
Kistwar 2 C
Kodalpoe 7 E
Kohat 2 B 25,500
Koil 3 C 66,963
Kokkilay 7 D
Kolaba 6 E
Kolaba Station 6 E
Kolar 6 C 50,500
Kolewar 5 E
Kolhapur 5 B 55,594
Koli Kalan 5 E
Konnuggur 7 E
Kopal 5 C
Kotah 3 C 35,000
Kotapad 5 D
Kot Imamgarh 3 A
Kotla 2 C
Kotri 3 A 8,500
Kottayam 7 C
Krishnaganj 3 E
Krishnagar 4 E 25,300
Kuch Behar 3 E 14,400
Kumpta 6 B 12,200
Kundian 2 B
Kunwa Ghat 3 E
Kuram 2 B
Kurel 6 F
Kurla 5 E 11,100
Kurrumbah 7 [illegible]
Kurunegala 7 D 5,150
Kustia 4 E
Kutru 5 D

L

Lahara 4 E
Lahore 2 B 281,781
Lakhinpur 3 D
Laksmeshwar 5 C
Lalitpur 4 C 7,250
Larkhana 3 A 15,200
Lawa 3 C 3,250
Leh 2 C 3,650
Leiah 2 B 7,200
Lingsugur 5 C
Loharu 3 C
Londa 5 B
Loralai 2 A
Luckkisarai 3 E
Lucknow 3 D 240,556
Ludhiana 2 C 50,000
Luni 3 B
Lyallpur 2 B

M

Madhubani 3 E
Madhupur 4 E 6,950
Madira 5 D
Madras 6 D 526,911
Madura 7 C 138,894
Maghiana 2 B
Mahe 6 C 11,500
Mahim 5 B
Mahim 5 E
Mahim Fort 5 E
Mahore 5 C
Mahul 5 E
Maihar 4 D 7,100
Mailan 3 D
Mainpuri 3 D 19,500
Malya 2 C
Makrai 4 C
Makri 5 D
Malegaon 4 B 18,250
Malkaid 5 C
Malwan 5 B 14,400
Manar 7 C
Manda 4 D
Mandalay 148,917
Mandi 2 C
Mandla 4 D
Mandsaur 4 C 22,200
Mandvi 4 A 25,500
Mandvi 4 B
Mangalore 6 B 52,500
Mangapet 5 D
Mangrol 4 B 14,250
Maniachi 7 C
Manikpur 3 D
Manipur 80,003
Mankera 2 B
Manmad 4 B 7,250
Mannarcudi 6 C
Margao 5 B 12,250
Mari 2 B 17,200
Markapur 5 C
Marmagao 5 B
Maroli 5 E
Marwan 3 B
Mashkal 4 F
Mastui 1 B
Masulipatam 5 D 44,500
Matale 7 D 4,150
Matara 7 D 9,850
Mattehgacha 7 E
Mau 3 D 17,100
Mayavaram 6 C 29,400
Mazufurabad 2 B
Medak 5 C 980
Meerut 3 C 122,609
Melkapur 4 C
Mergui 11,100
Merkara 6 C
Merta 3 B 4,550
Mesanar 4 B
Mhow 4 C 32,300
Midnapur 4 E 35,500
Miraj 5 B 23,500
Mirpur 4 A 2,650
Mirpur Khas 3 A
Mirsarai 4 F
Mirzapur 3 D 54,994
Mogaung 19,400
Mohabaleshwar 5 B
Mohesnan 6 D
Mohpani 4 C
Mominabad 5 C 15,250
Monarpur 4 E
Monghyr 3 E 48,600
Montgomery 2 B 6,800
Morar 3 C
Moro 3 A
Morsi 4 C
Morvi 4 B 11,560
Motihari 3 D 14,400
Moulmein 61,301
Mova 4 B
Multan 2 B 84,806
Muradabad 3 C 82,671
Murree (near Rawalpindi) 2 B 18,500
Murshidabad 4 E 16,600
Muttra 3 C 52,840
Muzaffargah 2 B
Muzaffarnagar 3 C 25,300
Muzaffarpur 3 E 45,500
Myingyan 18,000
Mysore 6 C 83,951

N

Nabha 2 C 18,250
Nadiad 4 B 28,200
Nagar 1 B
Nagar 5 D
Nagar (Bedour) 6 C 13,600
Nagar Kainul 5 C
Nagarkoil 7 C
Nagar Parkar 4 B
Nagaur 3 B
Nagina 3 C
Nagpur 4 C 145,193
Nahave 6 E
Naihati 6 E
Naini Tal 3 C
Naipalganj 3 D
Najabadad 3 C 21,200
Naldrug 5 C
Nalgonda 5 C 6,000
Nalhati 4 E
Nanala 5 E
Nandapur 5 D
Nander 5 C 14,400
Nandgaon 4 D 6,550
Nandigi 5 C
Nandod 4 B 13,100
Nagi 7 E
Nanjangad 6 C 6,250
Narainganj 4 F 26,600
Narainpur 7 F
Narnaul 3 C
Narsapur 5 D
Narsinghgarh 4 C 9,000
Narsinghpur 4 C
Narsinghpur 4 E 12,500
Narwar 3 C 5,150
Nasik 5 B 35,600
Nasirabad 3 B 22,200
Nasirabad 4 F
Nawabaganj 26,200
Nawalgarh 3 C 15,000
Nawanagar 4 B [illegible]
Nayagarh 4 E
Negapatam 6 C 54,016
Negombo (near Colombo) 7 C 21,200
Nellore 6 C 34,300
New Goa (Pangim) 5 B 11,100
Nilgiri 4 E
Nilgunj 6 E
Nimach 4 B 24,250
Nirmal 5 C 13,300
Nizampatam 5 D 5,150
Noagam 4 D
Noakhali 4 F
Nosari 4 B 17,500
Nowgong 3 F 12,300

O

Ongole 5 D 11,200
Oudh (Ajodhia) 3 D 14,000

P

Pabna 4 E
Pachamba 4 E
Pachpadra Pits 3 B
Padam 2 C
Paini 6 C
Palwal 3 C
Palamau 4 D
Paithan (near Aurangabad) 5 C 11,250
Pakokku 22,250
Palanpur 4 B 19,500
Palas 2 B
Palghat 6 C 46,500
Pali 3 B
Palitana 4 B 14,300
Palkonda 5 D 12,200
Pandharpur 5 C 32,000
Pange 6 E
Pangim (New Goa) 5 B 11,100
Panipat 3 C 28,500
Panna 4 D 15,250
Panroti 6 C 17,250
Parbaini 5 C
Purulia 4 E 3,150
Parell 5 E
Parla 5 E
Parla Kimedi 5 D 18,000
Partabgarh 3 D 10,000
Partabgarh 4 B
Patan 4 B 35,300
Patiala 2 C 47,531
Patna 3 E 119,976
Patna 4 D
Pauturghata 7 E
Peddapur 5 D
Pegri 16,200
Pentakota 5 D
Penyakulam 6 C
Peshawar 2 B 104,452
Phalodi 3 B 15,650
Phaltan 5 B 11,850
Phuljhar 4 D
Pilibhit 3 C 33,300
Pind Dadan Khan 2 B 17,500
Pishin 2 A
Pithoragarh 3 D
Plassey 4 E
Ponani 6 C
Pondicherry 6 C 47,999
Poona 5 B 214,796
Poragarh 5 D
Porbandar 4 A 26,600
Port Canning 4 E
Port de Galle (Galle) 7 D 39,073
Porto Novo 6 C 15,300
Pratabpur 4 D
Prome 28,800
Pudukattai 6 C 28,560
Pulicat 6 D 5,650
Purbatipur 3 E
Puri 5 E 41,500
Purmiah 3 E 16,850

Q

Quetta 2 A 49,001
Quillon 7 C 17,500

R

Rabkob 4 D
Radhanpur 4 B
Rai Bareli 3 D 17,450
Raichur 5 C 27,500
Raigarh 4 D 7,000
Raipur 4 D 38,500
Rainakhol 4 D
Rajamahendri 5 D 38,000
Rajapur 7 E 5,850
Rajgarh 3 C 12,300
Rajgarh 4 C 5,700
Raj.m 4 D
Rajkot (near Gondal) 4 B 28,600
Rajmahal 3 E
Rajpipla 4 B
Rajpuri 5 B
Ramdrug 5 C
Rameswaram 7 C 5,850
Ramnad 7 C 15,400
Ramnagar 2 B 4,840
Ramnagar 3 D 5,200
Rampur 3 C 6,250
Rampur 4 D [illegible]
Rampur 5 C
Rampur-Beauleah 4 E 25,300
Ranchi 4 E 35,380
Ranebennur 6 C 14,250
Rangapur 5 D
Rangoon 341,962
Rangpur 3 E 16,800
Raniganj 4 E 17,500
Ranpur 4 E
Rapur 6 C 13,300
Rasipur 6 C
Ratangarh 3 B 13,500
Ratlam 4 B 30,000
Ratnagiri 5 B 18,250
Rawalpindi 2 B 101,142
Rayadrug 6 C
Rekapalli 5 D
Reti 3 A
Rewah 4 D 27,250
Rewari 3 C 26,300
Reypur 6 C
Rishira 7 E
Rohri 3 A 8,980
Rohtak 3 C 22,200
Rori 3 C
Ruggudevpur 6 E
Rukanpur 3 B
Rurki (near Saharanpur) 3 C 19,300
Rusera 3 E
Russelkonda 5 D 3,800

S

Sagar 4 C 48,000
Saharanpur 3 C 62,261
Sakrand 3 A
Sakti 4 D 24,200
Salem 6 C 52,244
Salidah 6 E
Salur 5 D 15,500
Sambalpur 4 D 14,100
Sambhar 3 C 11,350
Samnuggur 6 E
Sampur 7 D
Sandila (near Lucknow) 3 D 18,600
Sandur 5 C
Sangod 4 C
Sanhat 4 D 5,250
Sankrail 7 E
Santipur 28,500
Sarangarh 4 D [illegible]
Sarangpur 4 C 6,650
Sarila 3 C
Sarmelan 2 A
Sarungah 7 E
Sasseram 4 D 26,250
Satara 5 B 28,400
Sausun 7 F
Sautgachi 7 E
Savanur 5 C
Secunderabad 5 C 85,500
Sehore 4 C
Sehwan 3 A 5,500
Sendamangalam 6 C
Seoni 4 C [illegible]
Serampur 4 E, 6 E [illegible]
Seringapatam 6 C [illegible]
Sewri 5 E
Sewri Fort 5 E
Shadipalli 3 A
Shahabad (near Shahjehanpur) 3 C 22,200
Shahapur 5 B 10,000
Shahganj 4 D
Shahjehanpur 3 C 72,616
Shahpur 2 B 13,300
Shahpura 3 C
Shewe 6 E
Shikarpur 3 A 55,503
Shikohabad (near Agra) 3 C 12,600
Shillong 3 F 8,680
Shimoga 6 C 6,860
Sholapur 5 C 119,581
Shorapur 5 C
Sialkot 2 B 70,619
Sibi 3 A
Sidhpur 4 B
Shushal 2 C
Sihoa 4 D 11,250
Sikar (near Jeypore) 3 C 25,200
Sikri 3 C
Simla 2 C 40,000
Singpur 4 D
Sini 4 E
Sipri 3 C 5,850
Sirajganj 4 E
Sirohi 4 B 13,300
Sironcha 5 D 3,000
Sironj 4 C
Sirpur 4 D
Sirpur 5 C
Sirsa 3 C 16,350
Sitapur 3 D 24,200
Sivakasi 7 C
Siwa Fort 5 E
Skardo 1 C
Sonpur 4 D 10,000
Srinagar (Kashmir) 2 B 141,735
Srinagar 2 C
Srirangam 6 C
Srivillipattur 7 C 28,500
Suadi 4 D
Suket 2 C
Sukkur 3 A
Sultanpur 3 D 10,000
Sunth 4 B
Surat 4 B 117,434
Suratgarh 3 B 5,000
Sylhet 3 F 16,800

T

Tadpatri 6 C
Tajpur 6 F
Talcher 4 E
Tanjore 6 C 59,913
Tank 2 B 4,500
Tankse 2 C
Tasgaon 5 B 14,400
Tavoy [illegible]
Tek Naaf 4 F
Tellicherri 6 C 29,500
Tenkas 7 C
Tezpur 3 F
Thal 2 A
Thana 5 B [illegible]
Tharad 4 B
Thayetmyo [illegible]
Thirora 4 C
Tilda 4 D
Tinnovelli 7 C 48,400
Tiruchendur (near Kayalpatnam) 7 C 27,350
Tirupati 6 C 20,500
Tiruvalur 6 C
Tiruvannamal 6 C
Tista 3 E
Tittaghur 7 E
Tochi 2 B
Tonk 3 C 35,300
Tranquebar 6 C 5,350
Trichinopoli 6 C 120,422
Trichur 6 C 25,300
Trincomali 7 D 14,400
Trivandrum 7 C 72,784
Trombay 5 E
Tulsipur 3 D
Tumkur 6 C [illegible]
Tumlong 3 E
Tumsar 4 C
Turn 3 F
Tuticorin 7 [illegible]

U

Uch 3 B 7,750
Udaipur 4 B 35,300
Udaipur 4 D
Udalguri 3 F
Udayagiri 5 C
Ujjain 4 C
Umarkot 3 A
Unao 3 D
Ungir 5 C
Uri 2 B
Utakamand 6 C

V

[illegible]
Vedaranyam 6 D
Vellore 6 C [illegible]
Verawal 4 B [illegible]
Vikhrowli 5 E
Villapuram 6 C 8,400
Vinukonda 5 C
Viramgam 4 B
Virudupatti 7 C
Visnagar 4 B
Vitakri 3 A
Vizagapatam 5 D [illegible]
Vizianagram 5 D [illegible]

W

Wadhwan 4 B 18,200
Wai 5 B
Wankaner 4 B
Warangal 5 C 5,000
Wardha 4 C 10,000
Warora 4 C 11,100
Wazirabad 2 B 20,000
Worli 5 E
Wuddala 5 E
[illegible]

Y

[illegible]
Yellandu 5 [illegible]
Yeola 4 B

Z

Zangla 2 C
Zanskar 2 C

INDEX OF BHUTAN

Area, 18,000 square miles
Population, 300,000.
Capital, Punakha.
Chhampa 3 F
Paro 3 E
Punakha 3 E 6,500
Tassgong 3 F
Tassisudon 3 E

INDEX OF NEPAL

Area, 54,000 square miles
Population, 5,600,000.
Capital, Khatmandu.
Danda 3 D
Dhankuta 3 E
Doti 3 D
Dulu 3 D

G

Gurkha 3 D

H

Humla 3 D

I

Ilam 3 E

J

Jumla 3 D

K

Khatmandu [illegible]

L

Lo Mantang 3 D

M

[illegible]
[illegible]

N

Newalpur 3 D

P

Palpa 3 D
Patan 3 E
Pokhra 3 D

R

Riri 3 D

S

Sil Garhi 3 D
Sindhulia 3 E
Somnath 3 D

AUSTRALIA
© Geographical Publishing Co.
CHICAGO
KILOMETRES.
STATUTE MILES.
Capitals; ◉ Swamps;
ARAFURA SEA
TIMOR SEA
GULF OF CARPENTARIA
CORAL SEA
INDIAN OCEAN
PACIFIC OCEAN
NORTHERN TERRITORY
QUEENSLAND
WESTERN AUSTRALIA
SOUTH AUSTRALIA
NEW SOUTH WALES
VICTORIA
GREAT SANDY DESERT
GIBSONS DESERT
GREAT VICTORIA DESERT
Stony Desert
GREAT AUSTRALIAN BIGHT
Longitude East of Greenwich.

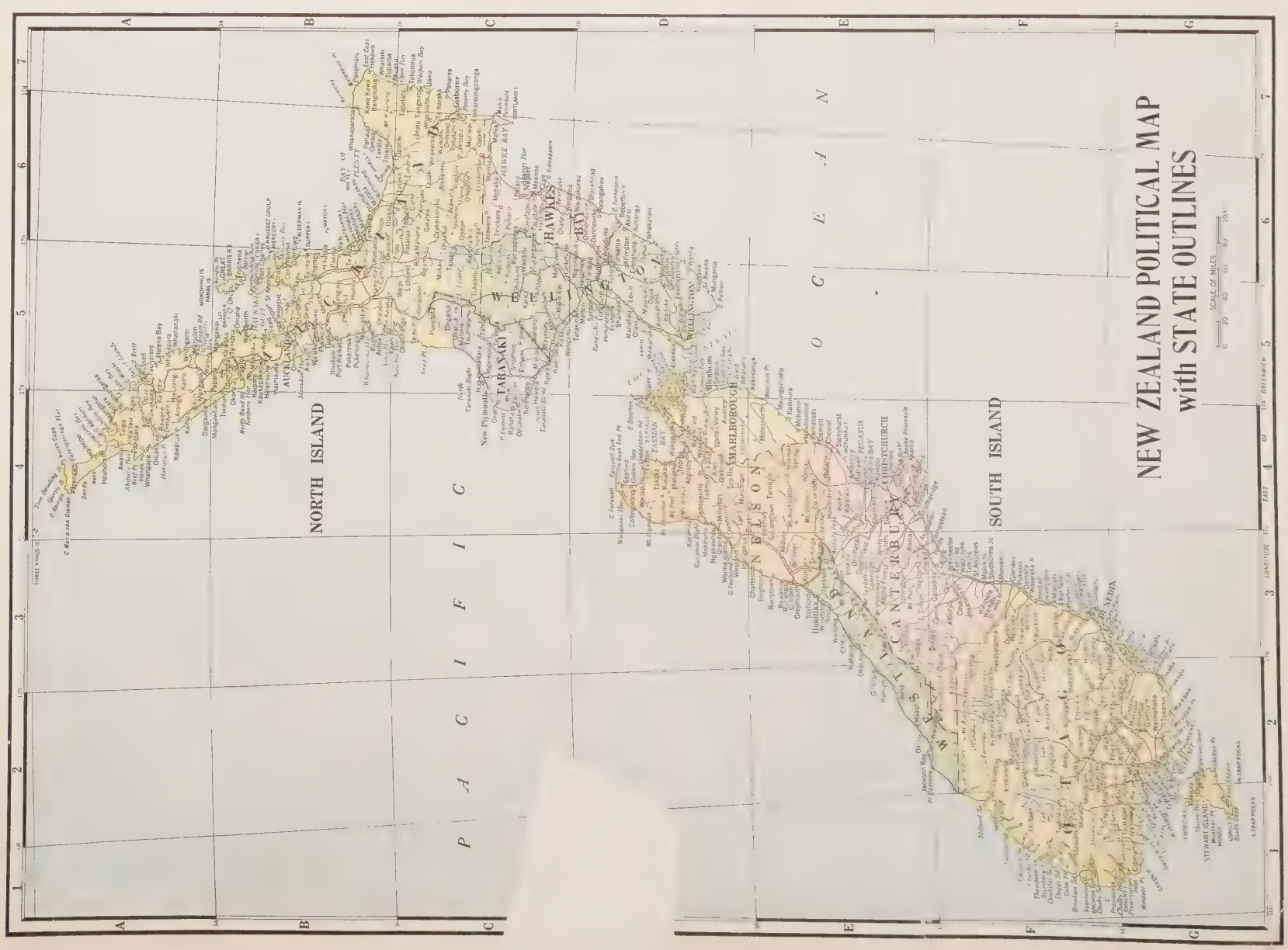
NEW ZEALAND POLITICAL MAP
with STATE OUTLINES
NORTH ISLAND
SOUTH ISLAND
SCALE OF MILES
LONGITUDE EAST OF GREENWICH

GAZETTEER OF AUSTRALIA

Area, 2,974,581 square miles.
Population, 6,262,720.
Capital, Canberra.

A

Aberfoyle 10 C
Abington 9 B
Abingdon 11 D
Adalong 10 F
Adelaide 8 E....327,686
Adelaide River 7 A
Albany 4 E....3,980
Alberton 10 F....500
Alburo 10 C
Albury 10 F....8,750
Alexandria Station 8 B
Alice 9 C
Alice Springs 7 C....500
Alice Well 7 C
Allolka 9 D
Alma 11 C
Alroy Downs Station 8 B
Annandale 8 D
Anthony Lagoon Station 8 B
Anthony Well 7 C
Apsley 9 F
Araduen 10 F
Aramac 10 C....400
Ararat 9 F....5,100
Ardock 9 D
Argentine 10 B
Armidale 11 E....5,850
Arna 11 C
Arrilalah 9 C
Arrino 4 D
Auburn 11 D....18,530
Augustus Downs 8 B
Austin 4 D
Austral Downs Station 8 C
Australind 4 E
Avoca 10 C....1,000
Avon Downs Station 8 C

B

Bairnsdale 10 F....8,000
Balbarrup 4 E
Ballarat 9 F....41,910
Balwinald 9 E
Bamboo Creek 5 C
Banningarra 4 C
Baranga 10 C
Barcaldine 10 C....2,500
Barkahulla 10 D
Barmundad 11 C
Barringun 10 D
Barrows Creek 7 C
Bathurst 10 E....9,060
Battlecamp Station 9 B
Bayfield 11 C
Beenleigh 11 D....550
Bega 10 F....2,750
Belfast (Port Fairy) 9 F....2,000
Bellingen 11 E....450
Beltana 8 E
Benalla 10 F....3,200
Bendigo 9 F....33,910
Bendock 10 F
Beverley 4 E....1,550
Biddenham 10 D
Biddenluke 10 F
Bierbank 10 D
Birdsville 8 D....100
Birren 4 D
Blackall 10 C....1,150
Blenheim 10 D
Bogabri 10 E
Bognuella 10 B
Bogree 10 D
Bokhara 10 D
Bollina 11 D
Bombala 10 F....1,600
Booligal 9 E
Boorooban 9 E
Boorthanna 8 D
Bopeechee 8 D
Boraga 9 B
Boranup 4 E
Border Town 9 F....250
Borea 10 D
Boulia 8 C....100
Bourke 10 E....3,000
Bowen 10 C....2,100
Braidwood 10 F....1,580
Boulder 5 E....5,884
Bridgetown 4 E....18,000
Bridgewater 9 C
Brighton 10 F....22,500
Brisbane 11 D....295,430
Broken Hill 9 E....23,430
Broome 5 B....1,500
Broome Hill 4 E
Bulgrandamine 10 E
Bullfinch 4 E
Bulli 11 E....2,500
Bully Creek Station 10 C
Bumblebedan 10 D
Bunbury 4 E....5,570
Bundaberg 11 C....11,000
Bunda Bunda 9 B
Burhan 10 F
Burketown 8 B....350
Burleigh 9 C
Burrandeda 10 D
Burrundie 7 A
Busselton 4 E....500

C

Cairns 10 B....9,500
Calton Hills 8 C
Cambridge Downs 9 C
Camden 11 E....1,800
Camperdown 9 F....5,000
Canberra 10 E....2,000
Canobie 9 B
Canonbar 10 E
Carabeigh 10 C
Carella 9 C
Cargoon 9 B
Carnamah 4 D
Carnarvon 3 C....250
Carrabin 4 E
Carrandatta 8 C
Cashmere 10 B
Casino 11 D....3,675
Casterton 9 F....2,000
Castlemaine 9 F....7,170
Charleston 9 B
Charleville 10 D....1,500
Charlotte Water 7 D
Charters Towers 10 C....9,009
Chastleton 9 D
Chatsworth 9 C....800
Chesterton 10 D
Chimpering 7 E
Chinchilla 11 D....1,350
Cirrah 10 C
Claraville 9 B
Clare 8 E....1,800
Claverton Downs 10 D
Clermont 10 C....1,300
Clifford 10 D
Clifton 10 D....1,300
Cloncurry 9 C....1,200
Clounagh 9 C
Clurg Station 8 C
Coangra 10 E
Cobar 10 E....3,450
Cockna 10 F
Coemanhurst 11 D
Coen 9 A
Coleraine 9 F....1,650
Collaroy 10 C
Colleynboun 10 D
Colliefields 4 E....3,700
Collingwood 9 C
Conargo 10 F
Condobolin 10 E....2,000
Condon 4 C
Connemarra 9 C
Conway 10 C
Coobradan 11 E
Cooktown 9 B....2,300
Coolamon 10 E
Coolan 10 E
Coolgardie 5 E....4,500
Coomba 10 F
Coonamble 10 E....3,500
Coongoola 10 D
Coorada 10 D
Coorow 4 D
Cootamundra 10 E....3,600
Copeland 11 E
Coree 10 F
Corginojally Well 5 B
Corowa 10 F....2,330
Cossack 4 C
Coward 8 D
Cowra 10 E....4,390
Cranbrook 4 E....100
Crawfells 9 C
Croydon 9 B....3,900
Cue 4 D....[illegible]
Cunnamulla 10 D....1,500
Currabubula 11 E
Curracunya 9 D
Currajibbin 4 E
Currathool 10 E

D

Dajarra 8 C
Dale Water Station 7 B
Dalgonally 9 C
Dalhousie 8 D....22[illegible]
Dalton 9 D....350
Daly 7 A
Darlington Point 10 E....4,000
Darwin 7 A....1,550
Day Dawn 4 D....360
Degilbo 11 D
Delamere 7 B
Delegete 10 F....350
Dempsters Station 5 E
Denison 4 D
Denmark 4 E....750
Derby 5 B....100
Devoncourt 9 C
Dongara 4 D....320
Doodlakine 4 E
Drummond 10 C
Drylands 9 C
Dubbo 10 E....5,560
Dundee 11 C
Dunlop 9 E
Dunmore 11 D
Dunnsborough 4 E
Duran 11 D
Dykehead 11 D

E

Eaglefield 10 C
Eaglehawk 9 F....5,000
East Bollina 11 D
Eauabalong 10 E
Emerald 10 C....1,450
Emmaville 11 D
Epping 10 C
Eringonia 10 D
Eucla 6 E
Eurimbula 11 C
Euroka 11 D
Euston 9 E
Eva Downs Station 8 B
Eyre 11 E....1,850

F

Fairfield 10 C....6,500
Fitzroy 6 B....36,000
Floraville 8 B
Forbes 10 E....4,720
Fort Willis 9 D
Fremantle 4 E....31,983

G

Galar 9 C
Gawler 8 E....4,000
Gayndah 11 D....520
Geelong 9 F....42,300
Georgeton 9 B....2,100
Geraldine 3 D....150
Geraldton 3 D....4,400
Ghinghndah 10 D
Gilberton 9 B
Gilgunnia 10 E
Gilmore 9 D
Gingin 4 E....1,100
Giralambone 10 E
Gladstone 3 D
Gladstone 11 C....1,330
Gladstone 11 E....700
Glenbar 11 D
Glendhu 10 B
Glenhaughton 10 D
Glenlyon 11 D
Glenore 9 B
Gnarbine 5 E
Gongolgan 10 E
Govdradiabee 10 F
Goondiwindi 11 D....1,800
Goongarrie 5 D....175
Gordon 11 D
Gorok 9 F
Goulburn 10 E....12,140
Grafton 11 D....6,410
Greendale 10 C
Greenough 3 D
Guildford 4 E....1,500
Gunbourble 10 D
Gunnedah 11 E....4,200
Gunning 10 E....600
Gympie 11 D....9,670

H

Halls Creek 6 B
Hamilton 11 E....6,000
Hamilton 9 F....5,280
Harvest Home 10 C
Hawker 8 E....380
Hay 10 E....3,300
Hayden 9 B
Hazeldean 10 C
Headingly 8 C
Herbert Downs 8 C
Herberton 10 B....1,200
Hermannsburg 7 C
Hertford 10 D
Highams 4 C
Home Creek 10 C
Hopetoun 5 E....150
Horsham 9 F....3,850
Houghton Vale 9 D
Howley 7 A....250
Hughenden 9 C....1,600

I

Idumea 8 C
Ipswich 11 D....23,000
Irrappatana 8 D
Irvinevebank 10 B....1,330
Ivanhoe 9 E....180

J

Jericho 10 C....200
Jundah 9 C
Junee 10 E....3,650

K

Kalgoorlie 5 E....5,200
Kangaroo Hills Station 10 B
Kanileroy 9 B
Kanowna 5 E....1,100
Katanning 4 E....250
Katherin Station 7 A
Keelan 11 D
Kewleys 10 C
Kiana 11 E....1,800
Kianga 11 C
Kilco 11 D
Killarney 11 D....1,600
Kimba 8 E
Kindina 11 D
Kingsboro 9 B
Kingston 8 F....400
Knockbreak 11 D
Knutsford 4 E
Kondinin 4 E
Kooringa 8 E....2,100
Kyarra 4 D

L

Lagrange 5 B
Lake Grace 4 E
Lake Nash Station 8 C
Lake Station 4 C
Lake Station 10 C
Lambton 11 E....4,000
Lammermoor 9 C
Lanark 10 C
Laura Tell Station 9 B
Laverton 5 D....110
Leonora 5 D
Lismore 11 D....9,380
Lithgow 11 E....16,480
Liverpool 11 E....5,980
Loch 9 C
Lomond 11 E
Longreach 9 C....2,620
Lorraine 8 B
Louisa Downs 9 C
Louth 10 E....1,000
Lukinville 9 B
Lyndhurst 8 E

M

McCulloch 7 D
McHowitt Station 9 D
Macdonnell 9 A
Mackarra 9 C
Mackay 10 C....6,100
Macorth 10 D
Macumba 8 D
Maddall 10 E
Magie 10 D
Malcolm 5 D
Mallina 4 C....50
Mangalore 10 D
Manuka 9 C
Marble Bar 4 C
Marchagee 4 E
Marree 8 D
Marweh 10 D
Maryborough 11 D....12,000
Maryvale 10 B
Maude 9 E
Maxwelton 9 C
Meekatharra 4 D
Mein 9 A
Melbourne 10 F....975,160
Menindie 9 E....250
Menzies 5 D....1,800
Merriwa 11 E....1,500
Mexico 10 C
Mildura 9 E....6,000
Mille 10 D
Millicent 9 F....1,275
Mills 10 D
Millungera Station 9 B
Mingenew 4 D....225
Minin 11 E
Minne Downs 10 D
Minninup 4 E
Miranda Downs 9 B
Mirani 10 C
Mirianvale 11 C
Mogorad 10 F
Mogul 10 D
Mona 10 D
Monduran 11 C
Moneymusk 10 B
Moogoone 11 D
Moonta 8 E....1,850
Moora 4 E
Moorna 9 E
Moreton 9 A
Morgan 8 E....450
Morstone 8 B
Moruya 11 F....1,200
Morven 10 D....1,110
Mossgiel 9 E
Mossvale 11 E....1,500
Moulamein 9 E....650
Mount Barker 4 E....1,000
Mount Dutton 8 D
Mount Emu Plains Station 10 C
Mount Magnet 4 D....450
Mount Morris 10 D
Mount Pleasant 10 D
Mount Stirling 4 E
Mount Sturgeon 9 C
Mudgee 10 E....3,200
Mullally 10 E
Mullewa 4 D....100
Murray Bridge 8 F....1,380
Musgrave 9 A
Muttaburra 9 C....550

N

Nannine 4 D....105
Narrabri 10 E....2,400
Narracoorte 9 F....1,080
Narrandera 10 E....2,350
Narrogin 4 E....1,800
Narrowmane 8 C
Nebo 10 C....100
Nelia Ponds 9 C
Nelligen 11 F
Nevertire 10 E
Newcastle 4 E....[illegible]
Newcastle 11 E....[illegible]
New Norcia 4 E....300
Niall 10 B
Nicholls Springs 4 C
Nombinne 10 E
Noondoo 10 B
Normanton 9 B....1,500
Norseman 5 E....1,200
Northam 4 E....5,000
Northampton 3 D....250
Northampton 10 C
Northcote 10 B
Norton 11 C
Nowra 11 E....2,250
Nudley 11 D
Nullagine 5 C....275
Nundeea 4 D
Nurdah 8 D
Nymagee 10 E....1,600

O

Oakwood 10 D
O'Brien's Station 9 B
Onslow 4 C
Ooodnadatta 8 D....125
Orbost 10 F....1,200
Orchard 10 D
Orinya 9 D
Ouldabinna 7 D
Oyen 9 E
Owen Spring 7 C

P

Parkers Ridge 4 E
Parkes 10 E....5,400
Paterson 9 A
Pelan 4 D
Pelham 11 D
Penrith 11 E
Perth 4 E....191,791
Petersburg 8 E....2,600
Picton 11 E....1,200
Pierre Spring 5 D
Pilbarra 4 C....330
Pinehill 10 C....870
Pingelly 4 E....1,380
Pinjarrah 4 E....1,100
Pirie 8 E
Plainby 11 C
Pooncaira 9 E
Port Adelaide 8 E....5,000
Port Augusta 8 E....2,500
Port Augustus 4 E
Port Elliot 8 F....1,480
Port Fairy (Belfast) 9 F....2,000
Portland 9 F....2,300
Port Lincoln 8 E....1,220
Powells Creek Station 7 B
Princeton 9 F

Q

Quilpie 9 D
Quirindi 11 E....2,750
Quorn 8 E....1,100

R

Ravensthorpe 5 E
Ravenswood 10 C....1,200
Redcliffe 10 C
Reedy Creek Station 10 D
Renmark 9 E....1,225
Richmond 9 C
Richmond 11 E....1,300
Riverton 9 B....600
Rochdale 10 D
Rockhampton 11 C....30,000
Rockingham 4 E....12,250
Rockwood 9 C
Roebourne 4 C....450
Rokeby Station 9 A
Roma 10 D....3,220
Roxborough 8 C
Rutherford 10 D
Rye Rock 10 E

S

Saavie 11 E
Saint Annes 10 C
Salamis 10 D
Sale 10 F....4,000
Salmonville 8 D
Sandstone 4 D
Saxby 9 C
Scarrbury 9 C
Sedan 9 D
Seene 11 E
Serviceton 9 F....300
Sharks Bay 3 D
Siberia 5 E
Silverton 9 E....350
Singleton 11 E....3,500
Somerset 9 A
Southern Cross 4 E....1,850
Southport 11 D....3,660
Southwick 10 B
Spring 5 C
Springdale 9 C
Stanwell 11 C
Stewart Town 9 B
Strathmore 10 C
Strathmore Station 9 B
Sydney 11 E....1,101,190

T

Tabinga 11 D
Taboonbay 10 D
Talawana 9 B
Taldora 9 B
Talwood 10 D
Tamba 10 C
Tamworth 11 E....7,260
Tara 10 B
Taroom 10 D....300
Teatree Well 7 C
Teddingcourt 8 C
Telegraph Station 9 B
Tennants Creek Station 7 B
Temora 10 E....3,200
Tenterfield 11 D....[illegible]
Testa 9 B
The Oaks 9 B
Thevenard 7 E
Thornborough 9 B....100
Thurles 10 D
Thurrabutta 9 B
Tiaro 11 D....350
Tingha 11 D
Toompine 9 D....440
Toonka 9 D
Tootha 10 D
Toowoomba 11 D....24,500
Torrowangee 9 E
Townsville 10 B....30,200
Treverton 11 D
Trida 9 E
Tuena 10 E....[illegible]
Tumut 10 F....1,500

U

Uanda 9 C
Ullaring 5 D
Uralla 9 B....[illegible]
Urandangi 8 C
Uranna Downs 10 C

V

Vanrook 9 B
Vena Park 9 B
Victoria Downs 10 C
Vindorah 9 D
Virginia 7 A

W

Wagga Wagga 10 F....8,790
Wagin 4 E....600
Waikon 10 D
Walgett 10 E....[illegible]
Wallaroo 8 E....[illegible]
Wanaaring 9 D
Wandovale 9 B
Warialda 11 D
Warmington 10 [illegible]
Warramboo 4 D
Warree 10 D
Warrnambool 9 F....8,070
Warwick 11 D....7,000
Wedderburne 9 F....1,500
Wee Waa 10 E
Wentworth 9 E....1,000
West Bollina 11 D
Wetheron 11 D
Wetlands 9 C
Whittlesea 10 F
Whyenbah 10 D
Widden 11 E
Windich Springs 5 D
Windsor 11 E....[illegible]
Winton 9 C....[illegible]
Wollongong 11 E....[illegible]
Womblebank 10 D
Woodstock 9 B
Woodville 9 B
Woodville 11 C
Woomargama 10 F
Wycheproof 9 F....[illegible]
Wyndham 6 B....[illegible]

Y

Yalgar 4 D
Yalgoo 4 D
Yannarie 3 C
Yaraka 9 C
Yathdon 9 C
Yatheroo 4 E
Yaton 10 C
Yettman 11 D
York 4 E
Youldek Depot 7

Z

Zania 10 C

GAZETTEER OF NEW ZEALAND

A

Ahauta, 3 E
Ahikereru, 6 C
Ahipara, 4 A
Akaroa, 4 E
Akitio, 6 D
Akuaku, 7 B
Albert Town, 2 F
Albury, 3 F
Alexandra, 2 F
Alford Forest, 3 E
Alfredton, 5 D
Amberley, 4 E
Aohanga, 6 D
Aotea, 5 B
Appleby, 4 D
Aranga, 4 A
Arawata, 6 C
Aropaki, 6 C
Arrowtown, 2 F
Ashburton, 3 E
Ateamuri, 6 C
Athol, 2 F
Auckland, 5 B
Awanui, 4 A
Awatere, 4 D
Awitu, 5 B

B

Balcairn, 4 E
Balchutha, 2 G
Balfour, 2 F
Barrytown, 3 E
Bealey, 3 E
Beaumont, 2 F
Belgrove, 4 D
Bendigo, 2 F
Benmore, 2 F
Bennetts, 4 E
Blackhead, 6 D
Blenheim, 5 D
Bluff, 2 G
Boatmans, 3 E
Brighton, 3 E
Brunner, 3 E
Bulwer, 4 D
Bunedin, 3 F

C

Cambrian, 2 F
Cambridge, 5 B
Cardrona, 2 F
Carterton, 5 D
Cave, 3 F
Caversham, 3F
Charleston, 3 E
Cheviot, 4 E
Christchurch, 4 E
Churchill, 5 B
Clarke, 6 C
Clarksville, 2 G
Clifton, 3 E
Clifton, 4 D
Clinton, 2 G
Clive, 6 C
Clyde, 2 F
Cobden, 3 E
Coleridge, 3 E
Collingwood, 4 D
Coromandel, 5 B
Cromarty, 1 G
Cromwell, 2 F
Culverden, 4 E
Cust, 4 E

D

Dannevirke, 6 D
Darfield, 4 E
Dargaville, 4 A
Denniston, 3 D
Devonport, 5 B
Dipton, 2 F
Domett, 4 E
Downs, 3 F
Doyleston, 4 E
Drury, 5 B
Dunbark, 3 F
Duntroon, 3 F

E

Ealing, 3 F
Edendale, 2 G
Edisvale, 2 F
Eketahuna, 5 D
Eltham, 5 C
Ettrick, 2 F

F

Fairlie, 3 F
Featherston, 5 D
Fernhill, 2 F
Fielding, 5 D
Foxton, 5 D
Frankton, 2 F
Frasertown, 6 C

G

Galatea, 6 C
Geraldine, 3 F
Gillespie, 2 E
Gisborne, 7 C
Gladstone, 2 F
Glenavy, 3 F
Glenham, 2 G
Glenhope, 4 D
Glennmaru, 2 G
Glenorchy, 2 F
Gore, 2 G
Gravity, 4 D
Greymouth, 3 E
Greytown, 5 D
Gumtown, 5 B

H

Haast, 2 E
Hakataramea, 3 F
Halcombe, 5 D
Hamilton, 3 F
Hamilton, 5 B
Hampden, 3 F
Hampstead, 3 E
Hanmer Springs, 4 E
Hastings, 6 C
Havelock, 4 D
Hawarden, 4 E
Hawera, 5 C
Hawkswood, 4 E
Hedgehope, 2 G
Hekawa, 7 B
Helena Bay, 5 A
Helensville, 5 B
Herbert, 3 F
Herbertville, 6 D
Herekino, 4 A
Hikurangi, 5 A
Hikutaia, 5 B
Himatangi, 5 D
Hindon, 3 F
Hinds, 3 F
Hokitika, 3 E
Honhora, 4 A
Hua, 5 C
Hull, 3 G
Hunterville, 5 C
Huntley, 5 B
Hurunui, 4 E
Hyde, 3 F

I

Inangahua, 3 D
Inglewood, 5 C
Invercarg, 2 G

J

Jackson, 3 E
Jackson Bay, 2 E
Jamestown, 2 F

K

Kaihu, 4 A
Kaiapoi, 4 E
Kaeo, 4 A
Kahatu, 4 D
Kaikohe, 4 A
Kaikoura, 4 E
Kaiwi, 5 C
Kaipara, 5 B
Kaipo, 3 E
Kaitaia, 4 A
Kaitangata, 2 G
Kaitoke, 5 D
Kaiwaka, 5 B
Kamo, 5 A
Karamea, 4 D
Karioi, 5 C
Karitane, 3 F
Kaukapakapa, 5 B
Kauri, 4 A
Kawakawa, 5 A
Kawa Kawa, 7 B
Kawerua, 4 A
Kawhia, 5 C
Kekerangu, 5 E
Kelso, 2 F
Kuripapanga, 6 C
Kyeburn, 3 F
Kohukohu, 4 A
Kingston, 2 F
Kinloch, 2 F
Kiwi, 4 D
Kumara, 3 E

L

Lawrence, 2 F
Leeston, 4 E
Levin, 5 D
Lichfield, 5 C
Lincoln, 4 E
Little River, 4 E
Longburn, 5 D
Lowther, 2 F
Lumsden, 2 F
Lyell, 4 D
Lyttelton, 4 E

M

Macetown, 2 F
Mahia, 6 C
Makikihi, 3 F
Makirkiri, 5 C
Manakau, 5 D
Mangapai, 5 A
Mangawai, 5 B
Mangaweka, 5 C
Mangawhare, 4 B
Mangonui, 4 A
Mararoa, 1 F
Marsden, 5 A
Marton, 5 D
Masterton, 5 D
Matapihi, 6 B
Matata, 6 B
Mataura, 2 G
Matiere, 5 C
Mauku, 5 B
Maungamann, 4 E
Mauriceville, 5 D
Maxwelltown, 5 C
Meanee, 6 C
Mercer, 5 B
Methven, 3 E
Middlemarch, 3 F
Millerton, 4 D
Milton, 2 G
Moeraki, 3 F
Mohaka, 6 C
Mokai, 5 C
Mokanui, 4 E
Mokihinui, 4 D
Mokoia, 5 C
Molesworth, 4 E
Morrinsville, 5 B
Morven, 3 F
Mosgiel, 3 F
Mossburn, 2 F
Motu, 6 C
Motueka, 4 D
Moturiki, 6 B
Mukarau, 5 B
Mungaroa, 5 D
Murchison, 4 D
Muriwai, 6 C

N

Napier, 6 C
Naseby, 3 F
Nelson, 4 D
Newcastle, 2 F
Newcastle, 5 B
New Plymouth, 5 C
Ngakawhau, 4 D
Ngapara, 3 F
Nightcaps, 1 F
Normanby, 5 C
Norsewood, 6 D

O

Oamaru, 3 F
Obao, 2 G
Ohakune, 5 C
Ohaupo, 5 B
Ohiwa, 6 B
Ohuki, 5 B
Okahukura, 5 C
Okarito, 3 E
Okaru, 5 B
Okato, 4 C
Okoroire, 5 B
Okupu, 5 B
Okuru, 2 E
Omaha, 5 B
Omaio, 6 B
Omapere, 4 A
Omarama, 3 F
Onehunga, 5 B
Onepoto, 6 C
Ongarue, 5 C
Opaki, 5 D
Opepe, 6 C
Ophir, 2 F
Opoiti, 6 C
Opotiki, 6 C
Opua, 5 A
Opunake, 4 C
Orakeikorako, 6 C
Orari, 3 F
Orawai, 1 G
Orepuki, 1 G
Ormond, 6 C
Ormondville, 6 D
Oropi, 6 B
Oruanui, 6 C
Otahuhu, 5 B
Otakiri, 6 B
Otamara, 3 E
Otamarakau, 6 B
Otamatea, 5 B
Otane, 6 C
Otokia, 3 F
Otorohanga, 5 C
Otuako, 4 A
Outram, 3 F
Owaka, 2 G
Oxford, 4 E

P

Paekakariki, 5 D
Paeroa, 5 B
Pahawo, 6 B
Pahiatua, 5 D
Pakarea, 7 C
Pakemaru, 7 B
Palmerston, 3 F
Palmerston, 5 D
Paparoa, 5 B
Parenga, 4 A
Parnassas, 4 E
Patea, 5 C
Patutahi, 6 C
Pembroke, 2 F
Petane, 6 C
Petone, 5 D
Picton, 5 D
Pipiriki, 5 C
Pleasant Pt., 3 F
Pohui, 6 C
Porangahau, 6 D
Port Chalmers, 3 F
Port Charles, 5 B
Port Waikato, 5 B
Pourakino, 1 G
Ponto, 5 B
Pukerau, 2 G
Pukerewa, 5 B
Puketapu, 6 C
Puketapu, 6 C
Puketonga, 5 B
Puketutu, 5 C
Pukeuri, 3 F
Pukikoie, 5 B

Q

Queenstown, 2 F

R

Raglan, 5 B
Rahotu, 4 C
Rakiai, 3 E
Rakiura, 2 E
Raleigh, 2 E
Ranana, 5 C
Rangiora, 4 E
Rangiriri, 5 B
Rangitaiki, 6 C
Rangitukia, 7 B
Rawene, 4 A
Reefton, 3 E
Renwick, 4 D
Rewanui, 3 E
Richmond, 6 B
Richmond, 4 D
Riverhead, 5 B
Riversdale, 2 F
Riverton, 2 G
Riwuka, 4 D
Ross, 3 E
Rota Mahana, 6 C
Rotarua, 6 C
Runanga, 3 E
Runanga, 6 C
Russell, 5 A
Roxbugh, 2 F

S

St. Andrews, 3 F
St. Andrews, 5 B
Sanson, 5 D
Seaford, 4 D
Seddon, 5 D
Seddonville, 4 D
Shannon, 5 D
Sheffield, 4 E
Southbridge, 4 E
Springburn, 3 E
Springfield, 3 E
Squaretown, 3 E
Stafford, 3 E
Stirling, 2 G
Stoke, 4 D
Stonyhurst, 4 E
Stratford, 5 C
Studholme Jc., 3 F
Switzers, 2 F

T

Tadmor, 4 D
Tahakopa, 2 G
Tahora, 5 C
Taihape, 5 C
Taipa, 4 A
Tairna, 5 B
Takaka, 4 D
Takota, 6 B
Tamanga, 6 B
Tangario, 7 C
Tapanw, 2 F
Tapatahi, 7 C
Tapu, 5 B
Taradale, 6 C
Tarakina, 5 D
Tarawera, 6 C
Tarndale, 4 E
Tauaki, 6 C
Taumarunui, 5 C
Taunarere, 5 A
Taupo, 6 C
Te Anau, 1 F
Te Aroh, 5 B
Te Awaite, 5 D
Te Awanutu, 5 B
Te Hana, 5 B
Te Hauke, 6 C
Tekapo, 3 F
Te Karaka, 6 C
Te Kinga, 3 E
Te Kuiti, 5 C
Temuka, 3 F
Te Ngae, 6 C
Teteko, 6 C
Te Wera, 5 C
Thames, 5 B
The Hermitage, 3 E
[illegible]horpe, 4 D
Tik[illegible]ur, 4 B
Timaru, 3 F
Tinwald, 3 E
Tinui, 6 D
Tirau, 5 C
Titiokara, 6 C
Tokaanu, 5 C
Tokanui, 2 G
Tokarani, 3 F
Tokomarn, 5 D
Tokomrua, 7 C
Top Ho, 4 D
Torere, 6 B
Totara, 4 A
Tuakau, 5 B
Tuatapere, 1 G
Tunanui, 6 C
Tuparoa, 7 B
Turangarere, 5 C
Tryphena, 5 B

U

Uawa, 7 C
Uriti, 6 D

W

Wade, 5 B
Waharoa, 5 B
Waianzwa, 2 G
Waiareka Jc., 3 F
Waiatoto, 2 E
Waiau, 4 E
Waihoaka, 1 G
Waihola, 3 G
Waihopo, 4 A
Waikaka, 2 F
Waikanae, 5 D
Waikao, 3 F
Waikari, 4 E
Waikawa, 2 G
Waikohu, 6 C
Waikonaiti, 3 F
Waimahaka, 2 G
Waimangaroa, 3 D
Waimate, 3 F
Waimauka, 5 B
Waipahi, 2 G
Waipara, 4 E
Waipawa, 5 D
Waipawa, 6 C
Waipi, 5 C
Waipu, 5 A
Waipukurau, 6 D
Wairau Valley, 4 D
Wairewa, 4 E
Wairio, 2 F
Wairoa, 6 C
Waitaha, 3 E
Waitapu, 4 D
Waitara, 5 C
Waitati, 3 F
Waitok, 5 D
Waitotara, 5 C
Waiouru, 6 C
Waiuku, 5 B
Wakapuaka, [illegible]
Wakefield, 4 D
[illegible]ihi, 5 B
Wa[illegible]cetown, 2 G
Wan[illegible]ui, 5 C
Ward, [illegible]
Warkworth, [illegible]
Washdyke, 3 F
Wataroa, 3 E
Waterloo, 5 D
Waverley, 5 C
Wedderburn, 3 F
Weld, [illegible] E
Wellington, 5 D
Werita, 5 D
Westerfield, 3 [illegible]
Westport, [illegible]
Whakapara, [illegible]
Whakarau, [illegible]
Whakataki, [illegible]
Whananaki, [illegible]
Whanaparaoa, [illegible]
Whangarei, 5 A
Whangape, 4 A
Whangaroa, 4 A
Wharaiki, 7 B
Wharanui, 5 D
Whareongaonga, 6 C
Whatatuto, 6 C
White Cliffs, 3 E
Winchester, 3 F
Windsor, 3 F
Winton, 2 G
Woodend, 2 G
Woodend, 4 E
Woodlands, 2 G
Woodstock, 3 E
Woodville, 5 D

MAP
of the
WORLD
Copyright by
THE GEOGRAPHICAL PUBLISHING
COMPANY
CHICAGO
Latest Political Boundary Divisions
Are Featured.
ARCTIC OCEAN
NORTH AMERICA
SOUTH AMERICA
EUROPE
ASIA
AFRICA
U.S.S.R.
AUSTRALIA
PACIFIC OCEAN
ATLANTIC OCEAN
INDIAN OCEAN
ANTARCTIC OCEAN
TROPIC OF CANCER
EQUATOR
TROPIC OF CAPRICORN
ANTARCTIC CIRCLE

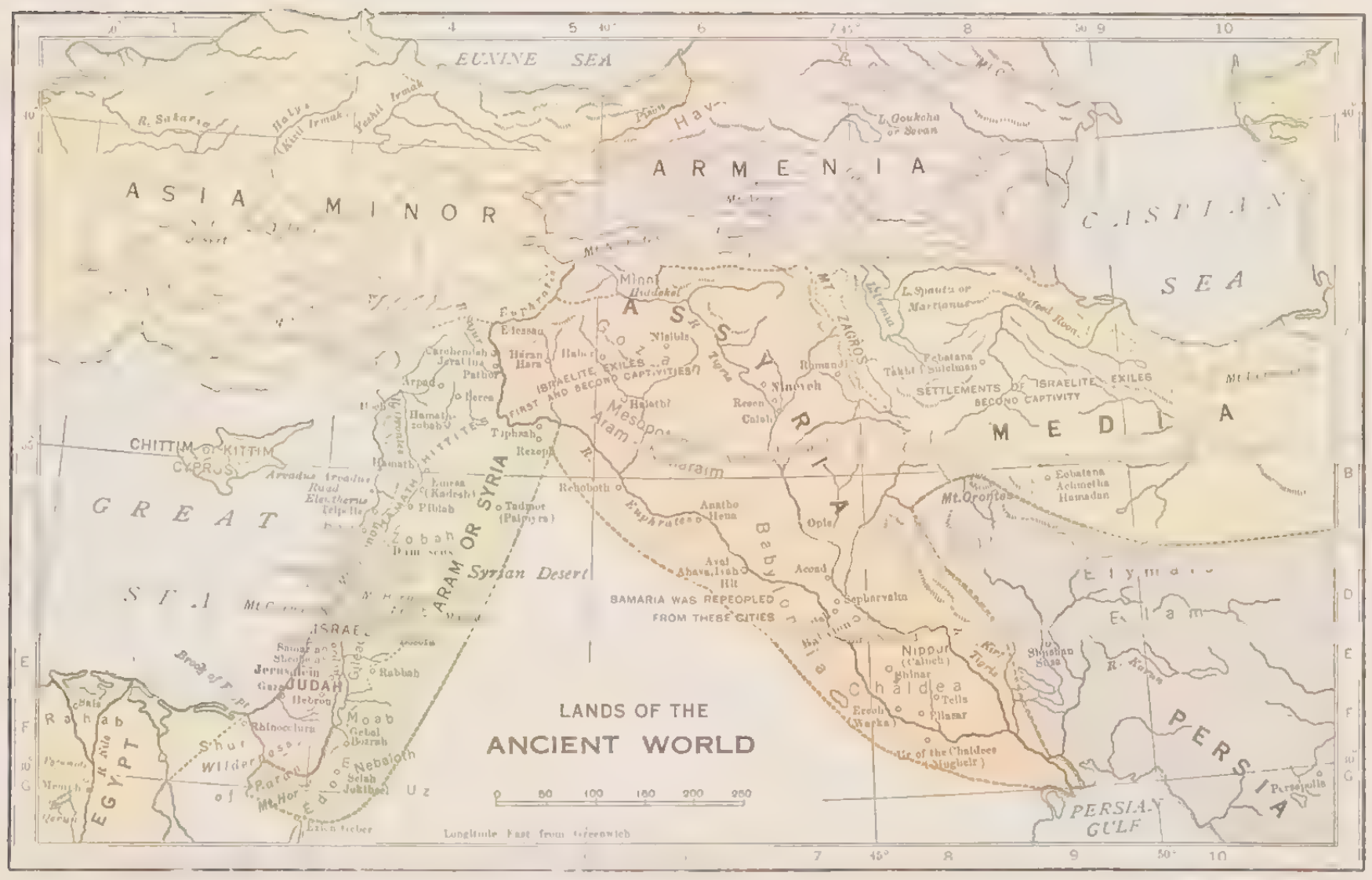
LANDS OF THE
ANCIENT WORLD
EUXINE SEA
ASIA MINOR
ARMENIA
CASPIAN SEA
ASSYRIA
MEDIA
GREAT SEA
ARAM OR SYRIA
Syrian Desert
ISRAEL
JUDAH
EGYPT
Chaldea
PERSIA
PERSIAN GULF
SAMARIA WAS REPEOPLED FROM THESE CITIES
Longitude East from Greenwich

PALESTINE
IN THE TIMES OF
THE NEW TESTAMENT
Statute Miles
THE GREAT SEA
(MEDITERRANEAN)
GALILEE
SAMARIA
JUDEA
PEREA
DECAPOLIS
Damascus
Nazareth
Capernaum
Jerusalem
Bethlehem
Joppa
Caesarea
Mt. Carmel
Mt. Hermon
Mt. Nebo
Plain of Sharon
Longitude East from Greenwich

THE APOSTLE PAUL'S
MISSIONARY
JOURNEYS
The supposed routes are indicated by lines thus;
1st. Journey
2nd. "
3rd. "
Voyage to Rome
The names of places mentioned in Scripture as visited by St. Paul are engraved thus; ROME
EUXINE SEA
(BLACK SEA)
ADRIATIC SEA
ILLYRICUM
THRACIA
BITHYNIA
CAPPADOCIA
ASIA
CILICIA
GREAT SEA
(MEDITERRANEAN SEA)
LIBYA
EGYPT
ARABIA
SICILY
ROME
SYRACUSE
MELITA
Voyage to Rome
CYPRUS
Alexandria
JERUSALEM
Mesopotamia
Scale of Miles
Longitude East from Greenwich

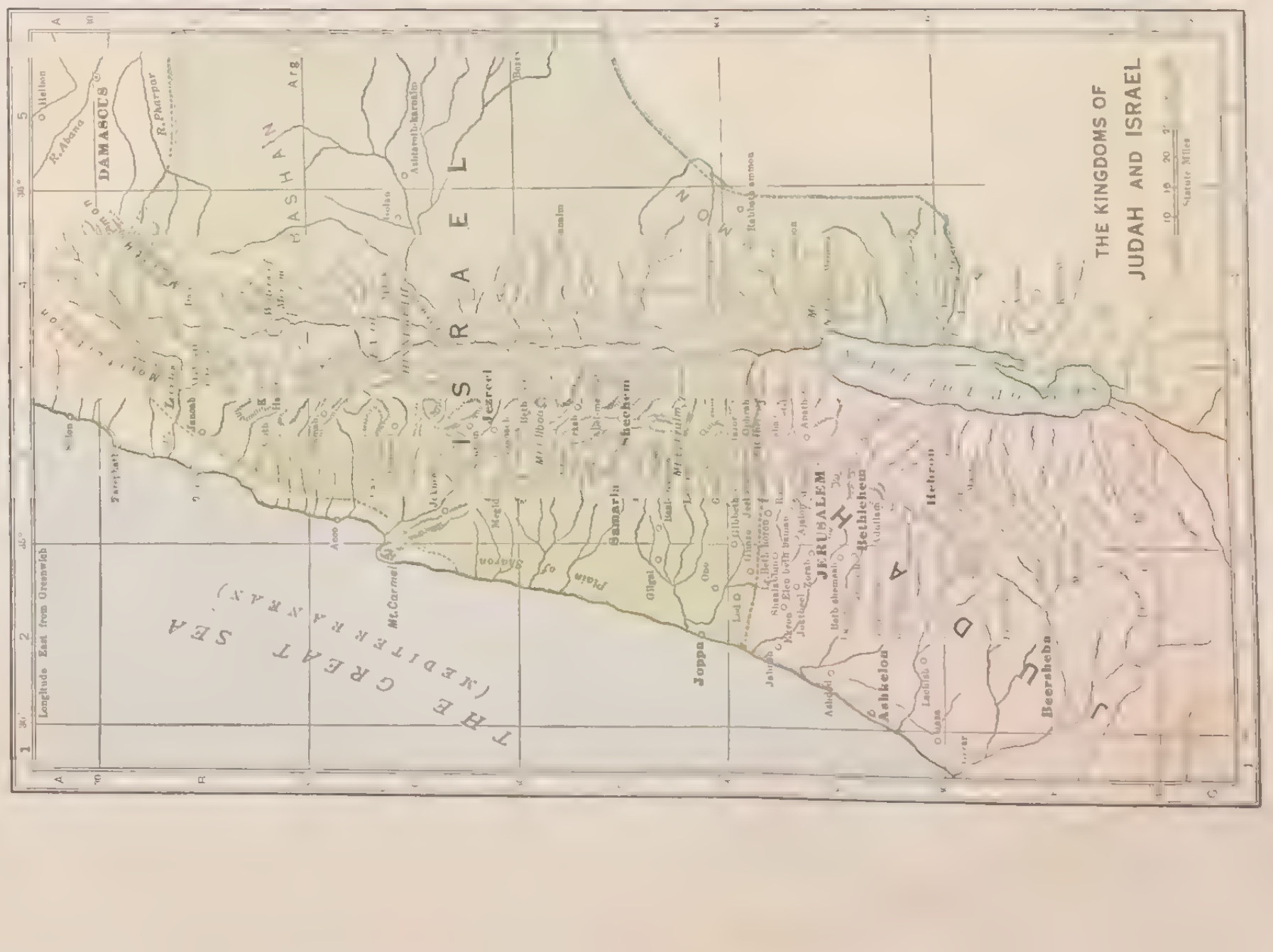
THE KINGDOMS OF
JUDAH AND ISRAEL
Statute Miles
THE GREAT SEA
(MEDITERRANEAN)
ISRAEL
JUDAH
BASHAN
AMMON
DAMASCUS
Jezreel
Shechem
Samaria
JERUSALEM
Bethlehem
Hebron
Beersheba
Joppa
Ashkelon
Mt. Carmel
Longitude East from Greenwich

WILSON DAM AT MUSCLE SHOALS, ALABAMA

Begun during the World War and left virtually idle until the establishment of the Tennessee Valley Authority. Wilson Dam is nearly a mile long, 107 feet high and 101 feet thick at the base. It has fifty eight 38 feet spillways, each capable of passing 10,000 cubic feet of water per second. There is a total capacity of 261,500 horsepower at present with a potential future capacity of 613,000 horsepower. It is the source of the T. V. A. electricity today.

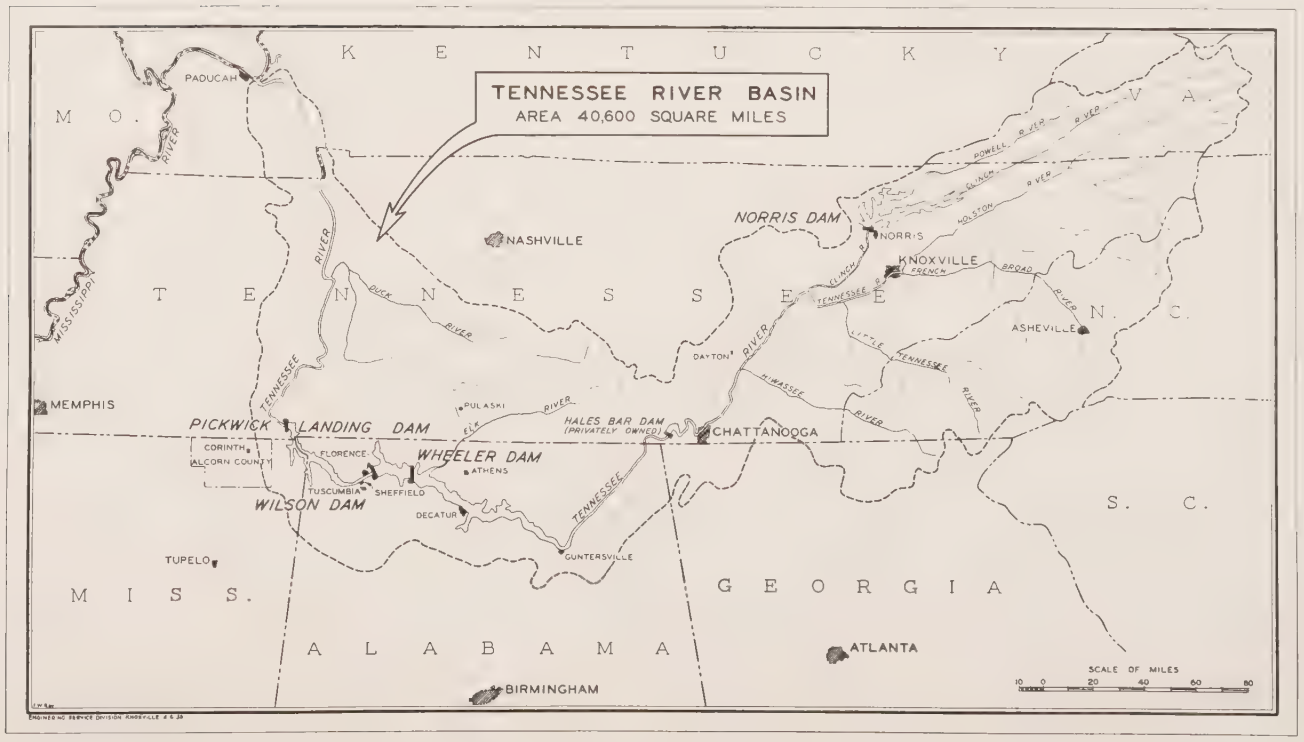

NEW MAP OF
EUROPE
MILES
0 50 100 200 300
KILOMETERS
0 50 100 200 300 400
COPYRIGHT
1935
THE GEOGRAPHICAL PUBLISHING CO.
CHICAGO
ARCTIC
ICELAND
Reykjavik
Arctic Circle
NORWEGIAN SEA
FAEROERNE (THE FAEROES) (Denmark)
SHETLAND ISLANDS
ORKNEY ISLANDS
HEBRIDES
NORTH SEA
GREAT BRITAIN
IRISH FREE STATE
Glasgow
Edinburgh
Dublin
London
Manchester
Birmingham
Liverpool
Newcastle
Belfast
Rotterdam
Antwerp
Brussels
Paris
Bordeaux
Lisbon
Madrid
Barcelona
Marseille
Genova
Roma
Napoli
Palermo
Tunis
Alger
Gibraltar
Oslo
Bergen
Stockholm
Copenhagen
Hamburg
Berlin
Leipzig
Dresden
Praha
Munchen
Wien
Budapest
Warszawa
Beograd
Kobenhavn
Malmo
Helsinki
Riga
Kaunas
Minsk
Kiev
Moscow
Leningrad
Sevastopol
Odessa
Bucharest
Sofia
Istanbul
Athens
Valletta
MALTA (Great Britain)
Strait of Gibraltar
INTERNATIONAL ZONE
SPANISH MOROCCO
ATLAS MOUNTAINS
ALGERIA (France)
TUNISIA (France)
MEDITERRANEAN SEA
TYRRHENIAN SEA
ADRIATIC SEA
IONIAN SEA
LIGURIAN SEA
BISCAY
BAY OF
Golfe du Lion
Golfe de Valencia
Gulf of Cadiz
Strait of Bonifacio
Strait of Messina
Strait of Otranto
Golfo de Taranto
GULF OF BOTHNIA
SKAGERRAK
KATTEGAT
ALBANIA
SERBIA
CZECHOSLOVAKIA
HUNGARY
AUSTRIA
SWITZERLAND
GERMANY
POLAND
FRANCE
PORTUGAL
SPAIN
ITALY
SICILY
SARDINIA
CORSICA
MALLORCA
MENORCA
IBIZA
ISLAS BALEARES (BALEARIC IS) (Spain)
LONGITUDE WEST FROM GREENWICH

GAZETTEER OF UNION OF SOCIALIST SOVIET REPUBLIC

A

Abdulino, E 12
Abganerova, G 11
Abrantes I 1
Achtaiv, H 10
Adjudu, I 8
Agrys, E 12
Akhtyrka, G 9
A'halkalaki, I 12
Akhaltsikh, I 11
Akkerman, I 9
Ak Metshet, I 9
Aksakovo, E 12
Aktan, G 12
Aktyubinsk, F 13
Alatyr, E 11
Aleksandrov, E 10
Aleksandrov Gai, G 12
Aleksandrovsk, B 8
Aleksandrovsk, H 10
Aleshki, H 9
Alexievka, G 10
Alexikovo, G 11
Alexin, F 10
Alfarellos, I 1
Alkieeva, E 12
Ananiev, H 9
Anapa, I 10
Andi, I 12
Annovka, G 10
Arapowo, F 11
Ardatov, F 10
Arkhangelsk, C 9 (Archangel)
Armavir, H 11
Arroyo, I 1
Arsenevka, G 9
Arsko, E 11
Artemo, H 10
Art Kaundi, H 13
Artscheda, G 11
Arzamas, E 10
Astapow, F 10
Astrakhan, H 12
Atchuleff, H 10
Atkarask, F 11
Azov, H 10

B

Baiki, D 12
Bakal, E 13
Bakhmach, G 9
Bakhchi-Sarai, I 9
Baku, I 13
Bakuiani, I 12
Balaklava, I 9
Balanda, G 11
Balashov, F 11
Balcic, I 8
Balta, H 9
Balti, H 8
Bar, H 8
Barlad, I 8
Baromlia, G 9
Barrier, I 1
Bash-Kuduk, H 13
Bataisk, H 10
Batalpashinsk, H 11
Batraki, F 11
Batum, I 11
Bazargic, I 8
Bekowo, F 11
Beleby, E 12
Belaja, E 8
Beloretsk, E 13
Bel. Tserkov, G 9
Berdiansk, H 10
Berdichev, H 8
Beresovka, D 12
Berezna, G 9
Berezov, B 12
Berezova, C 12
Bertynowka, F 11
Besentschuck, F 12
Bezhitza, F 9
Bieley, F 9
Bielopole, G 9
Birsk, E 12
Biser, D 12
Bistamak, F 13
Bobruisk, G 8
Bogodukhov, G 9
Bogojaw, F 10
Bogorodsk, E 12
Bogorodsk, F 10
Bogovlensk, C 10
Boguchar, G 10
Boguichan, E 12
Boguslav, H 9
Bolgrad, I 9
Bolkhov, F 9
Bologoe, E 9
Bor, E 9
Borisoglyebsk, H 10
Borisov, F 8
Borisovka, G 9
Borisovka, E 9
Borodino, F 9
Borovaya, B 11
Borovichi, E 9
Borovsk, F 9
Borzna, G 9
Botosani, H 8
Braila, I 8
Bratslav, H 8
Brynsk, F 9
Bryanskoe, H 12
Bucuresti, I 8 (Bucharest)
Buda, G 9
Budarinskaya, F 12
Bugaev, B 10
Bugulma, E 12
Buguruslan, E 12
Bui, E 10
Buinsk, E 11
Buinak, F 10
Buzau, I 8
Buzuluk, F 12
Byelgorod, G 10
Byelo, L., D 9
Byelozersk, D 9
Byelvi, F 9
Byezhetsk, E 9
Bykhov, F 8

C

Caceres, I 1
Caminha, I 1
Canaveral, I 1
Cape Russki Savorot, A 10
Caraomer, I 8
Castello-Branco, I 1
Caxaries, I 1
Cernavoda, I 8
Chaadaevka, F 11
Chamyshi, I 11
Chapaev (Uralsk), G 12
Chaplin, H 10
Charondae, D 9
Chasaut, I 11
Chasovsk, C 11
Cheboksary, E 11
Chechersk, G 9
Chelyabinsk, D 13
Chemashevskaya, B 12
Cheptsa, D 12
Cherdyn, C 12
Cherepovets, E 9
Cherikov, F 9
Cherkasy, H 9
Chern, F 10
Chernyi Rynoko, H 12
Chernigov, G 9
Chertkov, G 10
Chilla, I 9
Chimki, E 10
Chishmi, E 12
Chisnau (Kishinev), H 8
Chistopol, E 12
Cholniki, G 9
Chudovo, E 9
Chukholma, E 10
Cintral, I 1
Ciulnita, I 8
Clumsach, I 12
Coimbra, I 1
Constanta, I 8 (Kustendje)
Crasna, H 8
Crimea, I 9
Criva, D 11

D

Danilov, E 10
Danilov, E 10
Debaltzew, H 10
Dedlova, E 9
Demina, B 11
Demkovka, H 8
Demovichi, G 9
Demyansk, B 13
Demyansko, E 9
Derbent, I 12
Div, H 11
Divenskaja, E 8
Dmitriev, G 9
Dmitrov, E 10
Dmitrovka, G 9
Dmitrovsk, G 9
Dnepropetrovsk, H 9
Dno, E 8
Dobosary, H 9
Dolginzev, H 9
Dolgovka, E 8
Dobhinow F 8
Dolinskaya, H 9
Donets, H 10
Dorogarsk, C 10
Dorogbuzh, F 9
Drissa, F 8
Dubovka, G 11
Durakova, C 9
Dutov, B 11
Dyachkovo, D 10
Dyrtyli, E 12
Dzhevat, I 13
Dzhurun, F 13

E

Egotievsk, F 10
Egorshino, D 13
Elsk, H 10
Elanskoe, C 13
Eletso, F 10
Elizarovo, B 13
Elkina, B 10
Elista, H 11
Elsk, G 8
Elnya, F 9
Embu, G 13
Enotaevsk, H 12
Ermolino, E 10
Ershaisk, D 13
Ertam, C 10
Etlakhovl, B 12
Eupatoria, I 9
Ezhvador, C 11

F

Fastov, G 9
Feodosiya, I 10
Filnovsk, G 11
Flinskoe, B 13
Ft. Uritskogo, H 13
Fundao, I 1

G

Gagri, I 11
Gainsk, D 11
Galata, I 8
Galati, I 8
Galich, E 10
Gandzha, I 12
Garrovilias, I 1
Gatschina, E 8
Gavrilovo, B 9
Genchesk, H 10
Geokchai, I 12
Georgia, I 11
Georgievsk, D 11
Glatovsk, C 10
Glazov, D 11
Glubokaja, G 10
Glukhov, G 9
Glusk, G 8
Golutvin, F 10
Gomel, G 9
Gori, I 12
Gorki, D 9
Gorki, F 9
Gorodyna, G 9
Gorodok, F 8
Gorokhovetz, E 10
Griazie, F 10
Gribino, C 9
Grigoriopol, H 9
Grishin, H 10
Groznyi I 12
Gryazovets, E 10
Gtafskaja, G 10
Guarda, I 1
Gunib, I 12
Gzhatsk, F 9

H

Harsova, I 8
Herreruela, I 1
Holta, H 9
Husi, H 8

I

Iasi (Jassy), H 8
Iglino, E 12
Igrinsk, D 12
Igumen, F 8
Ilek, F 12
Iletsk, F 13
Ilichinskaya, C 12
Ilmen, E 9
Ilowlja, G 11
Inza, F 11
Inzhavino, F 11
Irinovka, D 8
Isdeschkovo, F 9
Iskorest, G 8
Ismail, I 9
Itzves E 9
Ivanov, E 10
Ivanovsk, C 10
Ivot, F 9
Izhevsk, D 12
Izhma, B 11
Izyum, G 10

J

Jaakkima, D 8
Jankol, I 10
Jitomir G 8
Joensuu, D 8
Jubskoe, I 10

K

Kadnikov D 10
Kadom, F 10
Kagalnitz, H 10
Kagul I 8
Kainary, H 9
Kaja, H 10
Kakisalmi, D 8
Kalach, G 11
Kalach, G 10
Kalinisk, D 9
Kalino, D 12
Kalitva, G 10
Kalmiitzkaja, H 11
Kalyazin, E 10
Kaluga, F 9
Kamenskaya, H 11
Kamyshin, G 11
Kamyshlov, D 13
Kanal, G 8
Kanash, E 11
Kandalaksha, B 8
Kanev, G 9
Kanev, G 9
Kanin Noss, B 9
Kaninskaya, B 10
Kanivskaya, H 10
Karachev, F 9
Karagino, C 13
Karini, H 10
Karasbe, H 13
Kargopol, D 9
Karocha, G 10
Karsava, E 8
Kartali, E 13
Kashin, E 9
Kashira, F 10
Kashirinsk, E 13
Kasjatin, H 8
Kastornaja, G 10
Kaya, G 10
Kayakent, I 12
Kazakh, I 12
Kazan, E 11
Kazansk, H 12
Kelentchi, H 12
Kem, C 9
Kerch, I 10
Kerensk, F 11
Kerezhsk, C 10
Khan Shura, I 12
Kharkov, G 10
Khasav Yurt, I 12
Kherson, H 9
Khmelnitsk, D 10
Kholm, E 9
Kholmogorskava, C 9
Kholmsk, I 10
Khorol, G 9
Khristinovka, H 9
Khvalynsk, F 11
Kiev, G 9
Kigmai, I 11
Kinel, F 12
Kineshma, E 10
Kirilov, D 9
Kirsanov, F 11
Kirzhach, E 10
Kisel, D 12
Kisheni, G 10
Kislowodsk, I 11
Kizilsk, E 13
Kizlyar, H 12
Klimov, G 9
Klimovichi, F 9
Klimovslaya, B 10
Klin, E 9
Klintsy, G 9
Knabatovka, B 10
Kobeljaki, H 9
Kodensk, D 10
Kolda, B 9
Kola, B 8
Kola Peninsula, B 9
Kolguev, A 10
Kolmogori, C 9
Kologriv, D 10
Kolpna, F 10
Komrato, H 8
Kondopzhskol, D 9
Kongas, B 8
Konotop, G 9
Konstantinograd, G 10
Kopathevichi, G 8
Kopaveyo, E 10
Kopys, F 8
Korchemsk, C 11
Korcheva, E 9
Korenevo, G 9
Koristovka, H 9
Korop, G 9
Korotovak G 10
Kor. Povstin, G 9
Korsun, F 11
Kotsun, H 10
Kosinsk, D 11
Kostroma, E 10
Kotelnikowo, H 11
Kotelnich, D 11
Kotkina, B 10
Kotles, D 10
Kovda C 8
Kovrov, F 10
Kozangrodek, G 8
Kozelsk, F 9
Kozlov, F 10
Kozmodemyansk, F 11
Krapotkin, H 11
Krasnoborsk, B 11
Krasnoborsk, D 10
Krasnodar, I 10
Krasnoe, E 10
Krasnogorsk, C 9
Krasnokokshaisk E 11
Krasnolosvodsk, F 10
Krasnoslobodsk, F 11
Krasnoufimsk, D 12
Krasnyi, E 9
Krasnyi kut, G 11
Krasnyi Yar, G 11
Kremenchug, H 9
Krettsv, E 9
Krikov, H 9
Krolevets, G 9
Kromy, G 9
Kronstadt, E 8
Krotovka, E 12
Krumskaya, I 10
Krut, G 9
Kuba, I 13
Kubeile, H 11
Kulmskala, I 9
Kuleisk, C 10
Kumuch, I 12
Kungur, D 12
Kunushki, F 10
Kuolajarvi, C 8
Kupyansk, G 10
Kurmysh, E 11
Kursk, G 10
Kurvashsk, D 9
Kushva, D 12
Kustarevka, F 10
Kutais, I 11
Kutno L., C 8
Kuya, B 10
Kuzamen, C 9
Kuzina, D 12
Kuznetsk, F 11
Kyrsawka, H 11

L

Labinskala, I 11
Ladoga, D 8
Ladovskaya, H 11
Lahhva, G 8
Laisk, D 11
Lapidinsk, C 11
Larev, C 12
Larya, C 13
Latch, L., D 9
Lazarev, I 11
Lbishchensk, F 12
Lebedvan, F 10
Lebyazhe, E 11
Leiria, I 1
Leninakan, I 12 (Alevandropol)
Leningrad, E 8 (Petrograd)
Lenino, G 8
Lensk, F 10
Letitshev, H 8
Lepel, F 8
Letni Bereg, C 9
Lichoslavl, E 9
Liesnia, F 9
Likhvin, F 9
Lipetsk, F 10
Lipovets, H 8
Lisboa (Lisbon), I 1
Liski G 10
Livadia, I 10
Ljuban, E 8
Lodeinove, D 9
Loev, G 9
Loginovskaya, C 9
Lokhvitsa, G 9
Lozebsk, D 11
Lozovaya, H 10
Lubaschewka, H 9
Lubny, G 9
Lubotin, G 9
Luchowizy, F 10
Ludza, F 8
Luga, E 8
Lugansk, H 10
Luki F 9
Lukovanov, K 11
Lumbovskilo, B 9
Luninlec, G 8
Lutna, F 9
Lvaki I 12
Lyalsk, C 11
Lyubim, E 10

M

Machin, I 8
Maiaki, H 9
Maikop, I 11
Makarikha, B 11
Makovo, G 9
Malaya, E 9
Malmyzh, E 11
Malo, F 9
Malo Atlym, B 13
Mangualdo, I 1
Marasesti, I 8
Marlino, G 10
Mariupolo H 10
Marvao, I 1
Masselga, D 9
Magidia, I 8
Mekhonsk, D 13
Melekess, E 11
Melenki, G 10
Melitopol, H 10
Menzelinsk, E 12
Merefa, G 10
Mezen B 10
Miglino, F 9
Mikhailov, F 10
Mikhailovka, G 10
Millerovo, G 10
Mineralnya Vody, H 11
Minsk, F 8
Mirgorod, G 9
Mishkina, D 13
Mizlynakovsk, D 11
Mogilev, H 8
Mogilev, F 9
Mog Iskara, F 13
Molinsk, D 11
Mologa, E 9
Montemor, I 1
Montovilikha, D 12
Mordovo, F 10
Morozovskaya, H 11
Morshansk, F 10
Mosharsk, H 12
Moskva (Moscow), F 9
Mozdok, I 11
Mozyr, G 8
Mstislavl, F 9
Mtsensk, F 10
Mtskhet, I 12
Murashi, D 11
Murgeni, I 8
Murmansk, B 8
Murom, E 10
M. Uzenskoe, G 12
Muzhi, A 12

N

Nadezhdinsk, C 12
Nakhichevan, H 10
Nalchik, I 11
Narodichi, G 8
Narva, E 8
Naviya, G 9
N. Bieliza, G 9
N. Chirskava, G 11
N. Emba, G 13
Nerahhta, E 10
Nes, B 10
Nevel, F 8
Nevinnomyskaya, H 11
New Alexejewka, H 10
Nieswiez, G 8
Nikitovka, H 10
Nikolaev, H 9
Nikolaevsk, G 11
Nikolayevsk, F 12
Nikolo, E 12
Nikolsk, C 10
Nikolsk, G 12
Nikopol, H 9
Nikolsk, D 10
Nikolsk, F 13
Nikulino, F 11
Niskovka, G 9
Niva, B 8
Nizhni-Novgorod, E 10
Nizh, I 12
Nizhn Pesha, B 10
Nizh Tagil D 12
Nogiask, H 10
Nosovo, C 13
Notozersk, B 8
Novgorod, E 9
Novocherkassk, H 11
Novo Georggievsk, H 9
Novograd, G 8
Novo Ozerni, F 12
Novorossiisk, I 10
Novorzney, E 8
Novo Skolniki, F 8
Novo Veronzovka, H 9
Novo, Zybkov, G 9
No. Valya, E 9
Novyi, H 9
Nowki, E 10
Nukha, I 12
Nyandoma, D 10
Nyezchin, G 9

O

Obdor, A 12
Oblinaya, H 11
Ochemchiri, I 11
Odessa H 9
Odnu, H 13
Okohakov, H 9
Okhansk, D 12
Oknitza, H 8
Oksova, D 9
Okulovka, E 9
Olemsk, C 10
Olenya, B 8
Olevsk, G 8
Olt pl, C 9
Olonets, D 9
Oma, B 10
Omelinskaya, B 10
Ondozero, C 8
Onega, C 9
Oni, I 11
Opatino, D 11
Opochka, F 8
Opuk, I 10
Oral, F 9
Oraneta, B 11
Orekhovo-Suevo, E 10
Orenburg, F 13
Orheiv, H 8
Orlovsk, G 12
Orsha, F 8
Orsk, F 13
Osa, D 12
Osetedok, C 10
Osinovsk, D 11
Ostashkov, E 9
Ostrogozhsk, G 10
Ostrov, E 8
Ovidiopo, H 9
Ovruch, G 8

P

Pachomov, F 10
Padani, D 9
Pakrovsk, C 10
Palenga, C 10
Palenki, D 11
Pampinosa, I 1
Parandovskoe, C 9
Passanoui, I 12
Patscheima, F 11
Pavlograd, H 10
Pavo L., C 8
Paweletz, F 10
Penza, F 11
Perekop, H 9
Peremyshl, F 9
Perevoz, E 11
Pergvba, D 9
Permsk, D 12
Pervomaisk, H 9
Perm, D 12
Peryaslavl, G 9
Pesochna, F 9
Petrikovo, G 8
Petrovsk, F 11
Petrovsk, I 12
Petsamo, B 8
Petuschki, E 10
Pezo, I 1
Peilisjarvi, D 8
Pinega, C 10
Pirogovka, G 9
Piryatin, G 9
Ples, E 10
Plesetskaya, C 9
Plyusa, E 8
Pochinki, F 11
Pochvistnevo, E 12
Podolsk, F 10
Podolski, H 8
Pogar, G 9
Pokrovsk, F 11
Pokrovsk, C 10
Pokrovskoe, D 11
Poletaevo, D 13
Polotsk, F 8
Polski, E 10
Poltava, G 9
Poltawka, H 9
Ponoi, B 9
Ponte Leccia, I 5
Ponulry, G 10
Porkhov, E 8
Portelgre, I 1
Porya, C 8
Porvechie, F 9
Poshekhon, E 10
Poti, I 11
Potschinsk, F 9
Povyenets, D 9
Pozheg, C 11
Pozhevsk, D 12
Pravadia, I 8
Prikulik, H 11
Priluki, G 9
Proskan, B 11
Proskurov, H 8
Provsk, H 9
Pskov, E 8
Pudozh, D 9
Pugachevsk, F 12
Pulozero, B 8
Purnema, C 9
Pyalitsa, C 9
Pyatigorsk, I 11
Pyatnickoy, E 9

R

Radomysl, G 8
Raewskala, G 10
Ramen, G 10
Papopinsk Kaya, G 11
Razdelnaya, H 9
Redutskil, G 12
Reevka, E 12
Reni, I 8
Repalvskoe, E 13
Rodionowo, E 9
Rogachev, G 9
Rogovsk, H 10
Roman, H 8
Romny, G 9
Romodan, G 9
Roslavl, F 9
Rostov, H 10
Rostov, E 10
Rovenki, H 10
Rtischtschewo, F 11
Rudnitsa, H 9
Rudnitsa, E 8
Rudnya, F 9
Rudodelka, G 8
Rukozero, C 8
Rusaewka, F 11
Ryazan, F 10
Ryazsk, F 10
Rybachil, B 8 (Fisher Pen.)
Rybinsk, E 9
Ryechitsa, G 9
Rylisk, G 9
Rynda, B 9
Rzhev, F 9

S

Sabzko, E 8
Sacaven, I 1
Sacharnaya, G 12
Sadakhlo, I 12
Sagiz, G 13
Sagubskoi, D 9
Saguni, G 10
Sakmarsk, F 13
Salmi, D 8
Salsk, H 11
Salyany, I 13
Samara, F 12
Samtredi, I 11
Sanitarem, I 1
Sanny, E 12
Saransk, F 11
Sarapul, E 12
Saratov, F 11
Sarmovo, E 10
Sarny, G 8
Sartininsk, B 12
Sasova, F 10
Sasvkolsk, G 12
Savelova, E 10
Schigri, G 10
Sebezh, F 8
Seftrinsk, C 10
Seg, D 9
Seittrovka, H 12
Seitrence, G 12
Seliwanowo, E 10
Selo, E 8
Selti, D 11
Semenov, E 10
Semki, H 8
Senelnikow, H 10
Seorjakowa, G 11
Serdobsk, F 11
Serebryakovskaya, H 12
Seredina, G 9
Sergach, E 11
Sergiev, F 10
Sergiyevsk, E 12
Serpukhov, F 10
Setubal, I 1
Sevastopol (Akhiar), I 9
Sevastapol, B 11
Shakhunya, E 11
Shaknti, H 10
Shakova, F 9
Shalakuto D 10
Shalastakh, D 10
Shalya, D 12
Shatsk, F 10
Shemakha, I 13
Shenkurske, D 10
Shentala, E 12
Shepetovka, G 8
Sherkali, B 12
Shklov, F 8
Sholma, E 10
Shokshenskol, D 9
Shorya, D 11
Shpola, H 9
Shueryetskaya, C 9
Shurawka, G 10
Shutowo, H 11
Shuya, E 10
Signakn, I 12
Simanschtscha, F 11
Simferopol, I 10 (Akmechet)
Sindorsk, C 11
Sinjavskaja, H 10
Sirotino, F 8
Siskoe, C 10
Skopin, F 10
Skuratovo, F 10
Skvira, H 9
Slavyansk, H 10
Slawjany, F 8
Slobodka, H 8
Slobodskol, D 11
Slutsk, G 8
Smolevka, F 10
Smolensk, F 9
Smyela, H 9
Snamenka, H 9
Sokolov, B 11
Solevarni, D 12
Soligalich, E 10
Solkina, B 13
Solo, C 9
Solovetskii, C 9
Solvychegodsk, D 10
Soroca, H 8
Sorotskaya, C 9
Sortavala, D 8
Sosedka, F 10
Sosnovka, F 10
Sosnovski, B 9
Sosva, C 12
Sosvinsk, C 12
Sotchy, I 11
Soyanskaya, B 10
Spask, F 10
Spask, D 11
Spassk, D 11
Spasskoe, C 13
Spirowo, E 9
Srednaya, C 8
Sta Anna, I 1
Stalin, H 10
Stalingrad, G 11 (Tsaritsyn)
Stantinov, H 8
Staraya Russa, E 13
Staritsa, E 9
Starobeylsk, G 10
Starokan, H 8
Starochil, F 10
Stavropol, H 11
Stavropol, F 12
Stavropolsk, I 10
Sterlitamak, E 13
St. George, I 9
St. Oskol, G 10
Sudogda, E 10
Sudzha, G 9
Sukhinichi, F 9
Sukhum Kaleh, I 11
Suram, I 11
Sulin, H 11
Sulina, I 9
Sumy, G 9
Sundyr, E 11
Sunjarulo D 8
Sura, C 10
Surgut, B 13
Sverdlovsk D 13 (Ekaterinburg)
Sulvazhsk, E 11
Svchevka, F 9
Syzran, F 11

T

Taarskoe, E 8
Tabarinsk, C 13
Taganasch, H 10
Taganrog, H 10
Tagus, I 1
Talova, C 12
Tambov, F 10
Tanaitskaya, E 13
Tarasheha, H 9
Tarusal, E 10
Tasktamur, I 13
Tavda C 13
Tawolshanka, F 11
Telav, I 12
Telechany, G 8
Temir, F 13
Temir Khan Shura, I 12
Temriuk, I 10
Terijoki, E 8
Teterska, I 12
Dm 4-3
Tich. Pustin, F 9
Tiflis, I 12
Tighina, H 9
Tikhoryetskaia, H 11
Tikhvin, E 9
Timiryasev, F 11
Tioneti, I 12
Tiraspol, H 9
Tobolsk, C 13
Tolovaya, G 10
Topo L., C 8
Toropets, E 9
Torres Novas, I 1
Torzhok, E 9
Totma, E 10
Travin, H 12
Troitsk, C 13
Troitsk, D 13
Troitsk, E 12
Troitskiy, D 9
Troiza, E 9
Trostyanets, H 9
Trubchevsk, G 9
Trusova, B 10
Tsvetkovo H 9
Taupse, I 11
Tula, F 10
Tulcea, I 8
Tuna, F 13
Tumutuk, E 12
Tundra, C 9
Turinsk, C 13
Tursuntskii, B13
Tuyo, I 1
Tver, E 9
Tyumen, C 13

U

Ufa, E 12
Ufaiel, D 13
Uglovka, E 9
Ullo, F 13
Ulyanovsk, E 11
Uman, H
Umba, B 9
Unecha G 9
Ungheni, H 8
Uralsk, F 12
Urbakh, F 11
Urda, G 12
Urolsk, D 12
Urtasymsk, E 13
Uryuoinsk, G 11
Urzhumo E 11
Usman, G 10
Uspenskaia H 10
Ust Ilych C 11
Ust Lizhisk, B 11
Ust Sysulsk, C 11
Ust Tapsk B 13
Ust Ukhata, C 11
Ustvymsk, C 11
Ustyugo, D 10
Ustyuzhna, E 9
Uvatskoe, B 13
Uzunlar, I 12

V

Vadso, B 8
Valdai, E 9
Valenca, I 1
Valuiki, G 10
Vanaysh, D 10
Vardo, B 8
Vandyshevsk, D 11
Varenka, B 9
Varna, I 8
Varnavin, F 1
Varshavsk, E
Vartalla, D 8
Vasilkov, G 9
Vasivi, H 8
Vaznesensk, E 10
Velda Guba, B 8
Veletova, E 8
Velikiye, E 9
Velikiy, D 10
Velikoknyazheskaya, H 11
Velikovisochnoe, B 10
Velizh, F 9
Veney, F 10
Verda, F 10
Vereya, F 9
Verkhove, F 10
Verkovskoe, C 9
Verkhuture, C 12
Veslyansk, C 11
Vesyegonsk, E 9
Vetluga, E 11
Vianna, I 1
Vichuga E 10
Villar, I 1
Vinnitsa, H 8
Vinodvelnoe, H 11
Vischera, E 9
Vitebsk, F 9
Viya, D 12
Vivsk, C 10
Vladikavkaz, I 12
Vladimirovkaya G 12
Vladimir, E 10
Volnitsk, C 8
Voknavolotsk, C
Volchansk, G 10
Vodlo L., D 9
Volnoi, H 11
Volnovakha, H 10
Volochok, E 9
Vologda, D 10
Volokolamsk, F 9
Volosovo, E 8
Volovo, F 10
Volsk, F 11
Volynsk, G 8
Volsk, E 9
Voronezh, G 10
Voroshba, G 9
Voshe L., D 9
Voshega, D 10
Votkinsk D 12
Vozel, B 11
Vozhgorskoe, C 10
Voznesensk, H 9
Vvendenski, D 10
Vyatka, D 11
Vyazma, F 9
Vyg C 9
Vygoserk, C 9
Vyshniy, E 9
Vytegra, D 9

W

Wapnjarak, H 8
Werkhnednye, H 9
Woeikowskaja, F 11
Woodyanaya, G 10
Woskresensk, F 10

Y

Yachova, E 9
Yalta, I 10
Yangelskaya, E 13
Yaransk, E 11
Yarensk, C 11
Yaroslavl, E 10
Yarzevo, F 9
Yavshintsi, B 9
Yershov, F 12
Youzlovia, F 10
Yuhmoniemi, C 8
Yukhnov, F 9
Yurez, E 10
Yurievets, E 10
Yuzovka, H 10

Z

Zakataly, I 12
Zankovslaya, B 13
Zdolbunow, G 8
Zemlya, B 10
Zhlobin, G 8
Zhmerinka, H 8
Zibtsov, F 9
Zinovievsk, H 9
Zlatovst, D 13
Zolotonosha G 9
Zugdidi, I 11
Zvervo, H 11

RELIEF MAP OF "THE CRADLE OF CIVILIZATION"

OCEAN
BARENTS SEA
KOLA PENINSULA
WHITE SEA
Gulf of Mezen
Cheskaia Bay
Archangel G.
Onega G.
Arkhangelsk
Leningrad
LADOGA
Onega
FINLAND
LAPLAND
Helsinki
GULF OF FINLAND
Tallinn
ESTONIA
Riga
Gulf of Riga
LATVIA
LITHUANIA
E.PRUSSIA
Kaunas
Wilno
POLAND
Lwow
GALICIA
CARPATHIAN MTS.
WHITE RUSSIAN S.S.R.
Minsk
UNION OF SOVIET SOCIALIST REPUBLICS
Moskva
Smolensk
Vologda
Kostroma
Nizhni-Novgorod
Kazan
Tver
Tula
Kaluga
Ryazan
Penza
Orel
Kursk
Kharkov
Kiev
UKRAINIAN S.S.R.
Dnepropetrovsk
Rostov
Odessa
Nikolaev
Chisinau
Cernauti
SEA OF AZOV
CRIMEA
Sevastopol
Krasnodar
Stavropol
Vladikavkaz
Stalingrad
Saratov
Samara
Orenburg
Uralsk
Aktyubinsk
Sarapul
Perm
Sverdlovsk
Chelyabinsk
Vyatka
U.S.S.R. IN ASIA
URAL MOUNTAINS
Astrakhan
Mouths of the Volga
CASPIAN SEA
Derbent
Baku
CAUCASUS MTS.
TRANSCAUCASIAN S.F.S.R.
GEORGIA
Tiflis
Batum
ARMENIA
KURDISTAN
Tabriz
Resht
Teheran
PERSIA
IRAQ
Mosul
Baghdad
SYRIA
Alep
TURKEY
Ankara
Istanbul
Bosporus
MARMARA
Izmir
Adana
Trabzon
Van
BLACK SEA
RUMANIA
TRANSYLVANIA
VALACHIA
Bucuresti
Constanta
Mouths of the Danube
Cluj
Oradea
BULGARIA
Sofia
Varna
Shumen
SERBIA
Skoplje
MACEDONIA
GREECE
Thessalonike
Athenai
AEGEAN SEA
CYCLADES
RHODES
DODECANESE
Gulf of Adalia
LONGITUDE EAST FROM GREENWICH

Largest Cities of The World Showing Their Latest Population

From the Latest Official Census and Latest Estimates

Aachen	155,816
Aberdeen	167,259
Adelaide	324,337
Agra	229,764
Ahmedabad	313,789
Ajmer	119,524
Akron	255,040
Albany	127,412
Aleppo	177,313
Alexandria	573,063
Alger (Algiers)	257,122
Allahabad	183,914
Altona	227,433
Amoy	234,159
Amritsar	264,846
Amsterdam	766,263
Antwerp	284,811
Archangelsk	128,800
Astrakhan	199,000
Athenai (Athens)	452,919
Atlanta	270,366
Auckland	218,400
Augsburg	165,522
Avellaneda	214,512
Bagdad	170,000
Baku	575,200
Bale	148,063
Baltimore	804,874
Bangalore	306,470
Bangkok	931,171
Barranquilla	139,974
Barcelona	991,267
Bareilly	144,031
Bari	171,810
Barmen	187,099
Baroda	112,862
Basel	144,550
Batavia	234,697
Beirut	134,655
Belem, Brazil	279,491
Belfast	415,151
Belgrade	241,543
Bello Horizonte	108,849
Benares	205,315
Berlin	4,024,286
Bern	111,783
Bilbao	166,758
Birkenhead	159,200
Birmingham, Ala.	259,678
Birmingham, Eng.	1,002,603
Blackburn	122,679
Blackpool	101,553
Bochum	313,554
Bogota	235,421
Bologna	246.280
Bolton	177,250
Bombay	1,161,383
Bordeaux	256,026
Boston	781,188
Bournemouth	116,780
Bradford	298,041
Brastilava	123,852
Bremen	294,966
Brescia	118,839
Breslau	599,170
Bridgeport, Conn.	146,716
Brighton	147,427
Brisbane	317,150
Bristol, England	398,918
Brunn (Brno)	263,646
Brunswick	147,695
Bursa (Brusa)	110,000
Bruxelles	834,522
Bucuresti (Bukharest)	631,288
Budapest	1,006,184
Buenos Aires	2,195,200
Buffalo	573,076
Cairo, Egypt	1,064,567
Calcutta	1,485,582
Cali	122,847
Cambridge, Mass.	113,643
Camden	118,700
Canton	861,024
Canton, Ohio	104,906
Cape Town	149,236
Caracas	135,250
Cardiff	223,589
Carlsruhe	144,700
Casablanca	106,608
Cassel	171,234
Catania	227,765
Cawnpore	243,755
Cernauti	111,122
Changsha	606,972
Charlot'nburg	322,766
Chattanooga	119,798
Chefoo	131,659
Chelyabinsk	113,900
Chemnitz	335,987
Chicago	3,376,438
Chinkiang	199,776
Chisinau	117,016
Cholon	198,713
Christiania	(See Oslo)
Christchurch	128,900
Chungking	635,000
Cincinnati	451,160
Clermont-Ferrand	103,143
Cleveland	900,430
Cologne	700,222
Colombo	284,155
Columbus	290,564
Constantine	104,902
Cordoba, Argentine	253,182
Cork	287,257
Coventry	167,083
Cracow	221,260
Crefeld	130,048
Croydon	233,032
Dacca	138,518
Dairen	282,665
Dallas	260.475
Damas (Damascus)	193,912
Danzig	390,000
Dayton	200,982
Debrecen	117,295
Delhi	447,442
Denver	289,801
Derby	142,406
Des Moines	142,559
Detroit	1,568,662
Dnepropetrovsk	322,800
Dortmund	525,837
Dresden	625,016
Dublin*	418,981
Duisburg	421,217
Duluth	101,463
Dundee	175,583
Durban	151,642
Dusseldorf	464,543
Dvinsk	145,400
Ealing	117,707
East Ham	142,394
Edinburgh	438,998
Elberfeld	167,577
Elizabeth, New Jersey	114,589
Erie	115,967
Erfurt	135,579
Essen	629,564
Evansville	102,249
Fall River	115,274
Ferrara	115,883
Fez	124,500
Firenze (Florence)	316,286
Flint	156,492
Fort Wayne	114,946
Fort Worth	163,447
Frankfort	540,115
Foochow	322,725
Fukuoka	228,289
Gary	100,426
Gateshead	122,447
Gelsenkirchen	330,186
Geneva	142,812
Genova (Genoa)	608,096
Ghent	170,576
Gladbach-Rheydt	193,529
Glasgow	1,088,417
Gomel	104,582
Gorky	350,300
Goteborg	247,911
Grand Rapids	168,592
Granada	118,905
Gravenhage	449,614
Graz	152,706
Groningen	107,158
Grozny	148,900
Guadalajara	130,000
Guatemala City	165,928
Guayaquil	120,000
Haarlem	122,386
Habana	589,079
Hakodate	191,252
Halle	194,575
Hamborn	126,618
Hamburg	1,079,126
Hamilton	155,547
Hangchow	506,930
Hankow	777,993
Hanover	425,274
Harbin	330,436
Harkoff	721,500
Hartford	164,072
Havre	158,022
Helsinki (Helsingfors)	243,560
Herat	121,000
Hiroshima	270,417
Homel	107,500
Hongkong	1,075,690
Honolulu	137,582
Houston	292,352
Howrah	195,301
Huddersfield	113,475
Hull	287,013
Hyderabad	466,894
Ichang	107,940
Indore	127,327
Irkutsk	103,900
Indianapolis	364,161
Ispahan	100,000
Istanbul	690,857
Ivanova	162,300
Izmir	153,924
Jacksonville	129,549
Jaipur	144,179
Jersey City	316,715
Johannesburg	170,741
Jubbulpore	124,382
Kabul	150,000
Kagoshima	137,236
Kalinin	133,100
Kanazawa, Japan	157,311
Kansas City, Kansas	121,857
Kansas City, Missouri	399,746
Karachi	263,565
Karlsruhe	148,063
Katowice	127,841
Kazan	202,000
Kharkov	417,186
Kiel	213,881
Kiev	513,789
Kings'n-Hull	313,366
Kishinev	128,700
Kingchow	586,870
Knoxville	105,802
Kobe	787,616
Kobenhavn	617,060
Kokland	118,854
Konigsberg	287,312
Krasnodar	170,100
Krefeld	159,064
Kumamoto	164,160
Kure	190,282
Kyoto	665,142
Lahore	429,747
LaPaz	146,930
La Plata	182,401
Le Havre	165,076
Leeds	486,400
Leicester	239,111
Leipzig	684,728
Lemberg	206,113
Leningrad	2,228,300
Leyton	128,313
Lichtenburg	144,643
Liege	165,657
Lille	201,568
Lima	272,742
Linz	102,081
Lisboa (Lisbon)	594,390
Liverpool	855,539
Livorno	124,391
Lodz	605,287
London	8,203,942
Long Beach	142,032
Los Angeles	1,238,048
Louisville	307,745
Lowell	100,234
Lubeck	120,788
Lucknow	274,659
Ludwigshafen	101,869
Lugansk	102,100
Lungchow	200,000
Lwow	219,388
Lynn	102,320
Lyons	529,763
Maceio	103,930
Madras	647,230
Madrid	896.511
Madura	182,018
Magdeburg	297,151
Mainz	130,915
Malaga	191,611
Malmo	129 927
Manchester, England	766,378
Mandalay	147,932
Manila	283,613
Mannheim	260,891
Marakesh	149,263
Marinpol	105,900
Marseilles	800,881
Meerut	136,709
Medellin	120,044
Melbourne	1,030,750
Memphis	253,143
Mengtz	193,004
Messina	182,508
Mexico City	960,905
Miami	110,637
Middlesborough	138,489
Milano	992,036
Milwaukee	578,249
Minneapolis	464,356
Minsk	153,500
Monterey	129,748
Montevideo	655,972
Montreal	818,577
Morabad	110,562
Moskva (Moscow)	2,781,300
Mukden	158,132
Mulheim	128,830
Multan	119,457
Munchen (Munich)	685,336
Munster	106,418
Murcia	160,478
Nagasaki	204,626
Nagoya	907,404
Nagpur	215,165
Nancy	120,578
Nanking	633,452
Nantes	187,343
Napoli (Naples)	839,390
Nashville	153,866
Newark, New Jersey	442,337
New Bedford	112,597
Newcastle-Tyne	283,145
Newchwang	106,040
New Haven	162,650
New Orleans	458,762
New York	6,930,446
New York (Greater)	13,963,854
Nice	219,549
Nikolaev	122,700
Ningpo	212,400
Nicthroy	108,233
Niigata	125,108
Norfolk, Virginia	129,710
Norwich, England	126,209
Nottingham	268,801
Novosibirsk	176,100
Nurnberg	393,202
Oakland	284,063
Oberhausen	186,322
Odessa	475,500
Okayama	139,222
Oklahoma City	185,389
Oldham	140,514
Omaha	214,006
Omdurman	102,648
Omsk	178,300
Oporto	232,380
Oran	163,743
Orenburg	129,100
Osaka	2,453,533
Oslo	253,124
Ostrava M.	125,347
Otaru	144,887
Ottawa	126,872
Padova (Padua)	131,066
Palermo	389,689
Palestine	1,035,154
Paris	2,891,620
Paterson	138,513
Patna	159,690
Peiping	1,297,718
Penza	605,800
Peoria	104,969
Perm	175,900
Pernabuco	216,484
Perth, Australia	209,729
Peshawar	121,866
Petrograd	(See Leningrad)
Petropavlosk	(See Stalin)
Philadelphia	1,950,961
Pingyang	114,371
Piraeus	133,482
Pittsburgh	669,817
Plauen	111,436
Plymouth, England	208,166
Plzen	114,150
Poona	250,187
Port au Prince	125,000
Porto Alegre	273,376
Portland, Oregon	301,815
Portsmouth, England	249,288
Poznan	246,374
Praha	848,081
Preston	119,001
Providence	252,981
Puebla	111,791
Puket	179,600
Quebec	130,594
Rangoon	400,415
Rawalpindi	119,284
Reading, Pa.	111,171
Recife	340,543
Reggio di Calabria	122,725
Reims	112,820
Reval	132,000
Rhondda	141,346
Richmond	182,929
Riga	377,917
Rio de Janeiro	1,468,621
Rochester	328,132
Roma	1,008,083
Rosario	485,354
Rostov-on-Don	475,100
Rotterdam	587,316
Roubaix	117,190
Rouen	122,957
Saarbrucken	125,000
Saigon	123,550
Sao Paulo	700,000
St. Etienne	191,088
St. Helens	106,789
St. Louis	821,960
St. Paul	271,606
Sakai	120,348
Saliany, U.S.S.R.	120,904
Salford	223,438
Saloniki	236,526
Salt Lake City	140,267
Samara	220,400
Samarang	106,852
Samarkand	135,700
Samshui	188,860
San Antonio	231,542
San Diego	147,995
San Francisco	634,394
San Salvador	329,898
Santa Fe	125,295
Santiego, Chile	702.431
Sao Paulo	879,788
Sao Salvador (Bahia Blanca)	102,430
Sapporo	168,576
Saragossa	151.855
Saratov	277,500
Saseho	133,174
Schoenberg	175,082
Scranton	143,433
Seattle	365,583
Sendai	190,180
Seoul	306,363
Sevilla	231,049
Shanghai	3,259,114
Shasi	113,526
Sheffield	511,757
Shizuoka	136,481
Sholapur	144,654
Singapore	538,077
Soerabaya	160.801
Soerakarta	137,882
Sofiya	213,002
Somerville	103,908
Soochow	260,000
Sosnowiec	119,000
South Bend	104,193
Southampton	176,025
Southend-on-sea	120,115
South Shields	113,453
Spezia	107,958
Spokane	115,514
Springfield, Mass.	149,900
Srinagar	173,573
Stalin	194,100
Stalingrad	294,500
Stettin	254,466
Stockholm	514,333
Stockport	125,505
Stoke-on-Trent	276,619
Strasbourg	181,465
Stuttgart	363,532
Suchow	350,000
Sunderland	185,824
Surat	117,434
Sverdlovsk	233,300
Swansea	164,797
Swatow	178,636
Sydney, N.S.W.	1,256,230
Szeged	135,071
Syracuse	209,326
Tabriz	180,000
Tacoma	106,817
Taihoku	162,782
Taranto	105,946
Tashkent	421,800
Teheran	350,000
Tietsin	1,387,462
Tiflis	347,902
Tokyo	4,978,390
Toledo	290,718
Tomsk	116,664
Toronto	631,207
Torino	597,260
Tottenham	157,784
Toulon	133,263
Toulouse	194,564
Trenton	123,356
Trichinopoly	142,843
Trieste	249,574
Tsingtao	390,337
Tucuman	123,572
Tula	178,300
Tulsa	141,258
Tunis	202,405
Turin	570,173
Tver	105,387
Ufa	124,000
Utrecht	156,194
Valencia	327,088
Valparaiso	189,119
Vancouver	246,593
Venezia (Venice)	260 247
Verona	153 923
Vilnius	214.600
Vitebsk	108,200
Vladivostok	128,600
Voronezh	165,100
Wakayama	117,444
Walsall	104,300
Walthamstow	132,972
Wanhsien	210,837
Warszawa (Warsaw)	1,178,211
Washington	486,869
Waterbury	101,025
Wellington	144,800
Wenchow	202,000
West Ham	294,278
Wichita	111,110
Wien (Vienna)	1,865,780
Wiesbaden	151,961
Willesden	184,434
Wilmersdorf	139,406
Wilmington	106,597
Wilno	197,049
Winnipeg	218,785
Wolverhampton	133,190
Worcester, Mass.	195,311
Wirchow	348,220
Wuhu	135,385
Yawata	168,217
Yaroslavl	155,500
Yekaterinoslav	220,446
Yokohama	518.902
Yonkers	134,646
Youngstown	170,004
Zagreb	130,000
Zarogoza, Spain	177,250
Zurich	249,820

SCOTLAND
SCALE
Copyright
The Geographical Publishing Co.
Chicago.
ATLANTIC OCEAN
ORKNEY ISLANDS
SHETLAND ISLANDS
HEBRIDES
WESTERN ISLES
THE MINCH
SUTHERLAND
CAITHNESS
ROSS AND CROMARTY
MORAY FIRTH
INVERNESS
NAIRN
ELGIN
BANFF
ABERDEEN
SKYE
SEA OF THE HEBRIDES
ARGYLE
PERTH
FORFAR
KINCARDINE
ATHOLL
STIRLING
FIFE
FIRTH OF FORTH
EDINBURGH
HADDINGTON
BERWICK
LANARK
ROXBURGH
DUMFRIES
KIRKCUDBRIGHT
WIGTOWN
AYR
BUTE
ARRAN
ISLAY
COLL ISLAND
TIREE ISLAND
NORTH SEA
ATLANTIC OCEAN
NORTH CHANNEL
ST. PATRICK'S CHANNEL
SOLWAY FIRTH
IRISH SEA
IRELAND
BELFAST
GLASGOW
EDINBURGH
Longitude West from Greenwich

ENGLAND AND WALES
SCALE
Copyright
The Geographical Publishing Co.
Chicago
SCOTLAND
EDINBURGH
GLASGOW
ST. PATRICK'S CHANNEL
BELFAST
DUBLIN
IRISH SEA
ISLE OF MAN
LIVERPOOL
MANCHESTER
LEEDS
SHEFFIELD
HULL
BIRMINGHAM
NORTH SEA
ST. GEORGE'S CHANNEL
BRISTOL CHANNEL
BRISTOL
ENGLISH CHANNEL
ISLE OF WIGHT
LONDON
SCILLY ISLANDS AND LANDS END
CHANNEL ISLANDS
ALDERNEY ID.
FRANCE
Longitude West from Greenwich

GAZETTEER OF ENGLAND

Area, 51,170 square miles.
Population, 1921, 35,831,533.
Estimated England and Wales 1928, 39,482,000.
Capital, London

A

Abbey Town 2 D ... 4,000
Abbotsbury 8 E
Abersychan 7 D ... [illegible]
Abertillery 6 D ... 36,600
Accle 5 I
Accrington near Burnley 4 E ... 43,080
Alcester 6 E ... [illegible]
[illegible] 6 I ... [illegible]
Aldershot 7 G ... 35,200
Aldringham 4 E
Alfreton 4 F ... 19,200
Allendale 2 E ... 3,000
Alnwick 1 F ... 7,000
Alston 2 E ... 3,400
Amble 1 F ... 4,000
Ampthill 6 G ... 2,300
Andoversford 6 E ... [illegible]
Appleby 2 E ... 1,800
Appledore 7 H ... 600
Arnside 3 E
Ashburton 8 C ... 2,500
Ashchurch 6 E
Ashford 7 H ... 14,000
Ashington 2 F ... 25,000
Ashton 4 E ... 50,850
Askern 4 F
Askrigg 3 E
Aspatria 2 D ... 3,400
Avonmouth 7 E
Axminster 8 D ... 2,100
Aylesbury 6 G ... 12,100

B

Bacup 4 E ... 23,000
Bairas 3 E
Baldock 6 G ... 2,100
Banbury 6 F ... 13,500
Barbon 3 E
Bardney 4 G
Barking 7 H ... 31,400
Barnard Castle 3 E ... 4,800
Barnetby 4 G
Barnsley 4 F ... 73,700
Barnstaple 7 C ... 14,500
Barrow 3 D ... [illegible]
Basingstoke 7 F ... 11,600
Bath 7 E ... [illegible]
Batley 4 F ... [illegible]
Battle 7 H ... [illegible]
Beal 1 E
Beccles 5 I ... 7,150
Bedford 6 G ... 42,150
Bedminster 7 E
Belford 1 F ... 1,000
Bellingham 2 E ... [illegible]
Belper 4 F ... 11,700
Bentley 6 I
Benwell 2 F ... [illegible]
Berwick 1 E ... [illegible]
Beverley 3 G ... 13,800
Bexhill 8 H ... 17,300
Bicester 6 F ... 3,400
Bideford 7 C ... 9,100
Bilton 1 F
Bingley 3 E ... 19,000
Birkdale 4 D ... 18,050
Birkenhead 4 D ... 162,000
Birmingham 5 F ... [illegible]
Bishop Auckland 2 F ... 11,300
Bishop Stortford 6 H ... 8,900
Blackburn 4 E ... 121,500
Blackpool 3 D ... 93,160
Blandford 8 E ... 3,500
Blaydon 2 F ... 31,300
Blisworth 6 F
Blyth 2 F ... 28,600
Bodmin 8 B ... [illegible]
Bodmin Road 8 B
Bognor 8 G ... [illegible]
Bolsover 4 F ... 11,800
Bolton 4 E ... [illegible]
Bompton 3 G
Boot 3 D
Bootle 3 D ... 81,970
Boston 5 G ... 18,000
Bourne 5 G ... 4,500
Bournemouth 8 E ... 92,650
Bowness 2 D ... 2,100
Brackley 6 F ... 2,700
Bradford 3 F ... [illegible]
Brampton 2 E ... 2,800
Brandon 5 H ... 18,000
Braunton 7 C
Brave 7 F
Bridgwater 7 D ... 17,000
Bridlington 3 G ... 21,100
Bridport 8 D ... 6,100
Brightlingsea 6 I ... 4,150
Brighton 8 G ... [illegible]
Bristol 7 E ... [illegible]
Brixham 8 D ... 8,000
Broadstone Junction 8 E
Brendley 7 H ... 3,000
Brotton 2 F ... 12,500
Broughton in Furness 3 D ... 1,300
Bude 8 C ... 3,000
Budleigh Salterton 8 D ... 2,200
Burnham 7 D ... 4,000
Burnham 6 H ... 3,200
Burn Hill 2 E
Burnley 4 E ... 99,270
Burton 5 F ... 48,930
Bury 4 E ... 56,770
Bury Saint Edmunds 6 H ... 18,000
Buxted 7 H
Buxton 4 E ... 10,100

C

Cambridge 6 H ... 58,680
Camelford 8 B
Cannock 5 E ... [illegible]
Canterbury 7 I ... 23,310
Carlisle 2 D ... [illegible]
Carlton 5 F ... 14,700
Carnforth 3 E ... [illegible]
Castle Cary 7 E
Castleford 4 F ... [illegible]
Castletown 3 C ... [illegible]
Caterham 7 G ... [illegible]
Chapple 6 H
Chard Junction 8 D ... [illegible]
Chatam 7 H ... [illegible]
Chathill 1 F
Chelmsford 6 H ... 21,000
Cheltenham 6 E ... [illegible]
Chester 4 D ... [illegible]
Chesterfield 4 F ... [illegible]
Chesterton 6 H ... 12,000
Chichester 8 G ... 13,000
Chipping Ongar 6 H
Chorley 4 E ... 31,000
Church Fenton 3 F
Cirencester 6 E ... 7,500
Clacton on Sea 6 I ... 10,000
Clapham 3 E
Claydon 6 I
Cleethorpes 4 G ... 22,000
Clevedon 7 D ... 6,100
Cley 5 H
Clifton 2 E
Clitheroe 3 E ... 13,000
Coalville 5 F ... 19,000
Cockermouth 2 D ... 5,500
[illegible] 1 E
Colchester 6 H ... 45,170
Colne 3 E ... 26,000
Combe Row 7 D
Congleton 4 E ... 11,500
Coniston 3 D
Cornhill 1 E
Coventry 5 F ... 152,100
Cowpen 2 F ... 13,500
Crakehall 3 F
Craven Arms 5 D
Crewe 4 E ... 47,530
Cromer 5 I ... 4,100
Crook 2 F ... 12,500
Croydon 7 G ... 212,400

D

Dalton 3 D ... 12,500
Dalton 3 F
Darlington 3 F ... 71,430
Dartford 7 H ... 24,000
Dartmouth 8 D ... [illegible]
Darwen near Blackburn ... 38,630
Dauntsey 7 E
Deal 7 I ... 11,300
Delabole 8 B
Derby 5 F ... 137,700
Devonport 8 C ... 60,000
Dewsbury 4 F ... 53,560
Didcot 6 F
Docking 5 H
Doncaster 4 F ... 58,230
Donington 5 G
Dorchester 8 E ... 10,000
Douglas 3 C ... 21,000
Dover 7 I ... 39,530
Downham 5 H ... 2,600
Droitwich 6 E ... 4,000
Dronfield 4 F ... 4,000
Dudley 5 E ... 59,370
Dulverton 7 D
Dungeness 7 H ... 100
Dunmow 6 H
Durham 2 F ... 18,000
Durston Junction 7 D

E

Eardisley 6 D
Ealing near London ... 94,300
East Anstey 7 D
Eastbourne 8 G ... 56,710
East Dereham 5 H ... 5,600
East Grinstead 7 G ... 7,100
East Ham, near London ... 146,900
East Leigh 7 F ... [illegible]
Easton 8 E
East Retford 4 F ... 14,000
Eccles ... 45,390
Ellesmere 5 D ... 1,950
Ely 5 H ... 8,200
Epsom 7 G ... 20,000
Evesham 6 E ... 8,700
Ewesley 2 E
Exeter 8 D ... 60,630
Exmouth 8 D ... 14,000
Eye 5 I ... 2,100

F

Fairford 6 F
Fakenham 5 H
Fallstone 2 E
Falmouth 8 B ... 14,050
Faringdon 6 F ... 3,200
Farnborough 7 G ... 14,200
Faversham 7 H ... 10,600
Felixstowe 6 I ... 8,700
Felling 2 F ... 25,000
Fenny Compton 6 F
Fenny Stratford 6 G ... 5,200
Fenton 5 E ... 26,000
Filey 3 G ... 4,600
Firsby 4 H
Fleetwood 3 D ... 20,000
Folkestone 7 I ... 35,270
Ford 1 E
Ford 6 E
Fordham 5 H
Forest 10 E
Forncett 5 I
Forquay 8 D
Fowey 8 B ... 7,750
Foxdale 3 C
Frimley 7 G ... 14,500
Frome 7 E ... 11,000
Fullerton 7 F

G

Gainsborough 4 G ... 21,000
Garstang 3 D
Garston 4 D ... 18,000
Garton 3 G
Gateshead 2 F ... 127,400
Gilling 3 F
Gillingham 7 E ... 48,530
Glastonbury 7 E ... 4,400
Glossop 4 E ... 23,500
Gloucester 6 E ... 53,560
Goole 4 F ... 20,000
Gorey 10 F
Gosport 8 F ... 34,000
Grantham 5 G ... 21,000
Gravesend 7 H ... 32,000
Grays 7 H
Great Crosby 4 D ... 14,600
Great Driffield 3 G ... 5,800
Great Grimsby 4 G ... 92,740
Great Shelford 6 H
Great Torrington 7 C ... 3,060
Great Yarmouth 5 I ... 58,500
Greenwich 7 G ... 120,000
Guilford 7 G ... 24,000
Gwynear Road 10 C

H

Hadleigh 6 H ... 3,300
Halburn Wick 3 G
Halesworth 5 I ... 2,300
Halifax 4 B ... 99,500
Haltwhistle 2 E
Halwell Junction 8 C
Hampton Loade 5 E
Handsworth 4 F ... 14,200
Hanley 4 E ... 60,000
Harrogate 3 F ... 35,000
Harrow 7 G ... 18,000
Hartlebury 5 E
Hartlepool 2 F ... 23,500
Harwich 6 I ... 14,500
Haslemere 7 G
Haslingden 4 E ... 19,000
Hastings 7 H ... 61,560
Haughley 6 H
Havant 8 F ... 1,100
Haverhill 6 H ... 4,800
Hawes Junction 3 E
Hawkins 7 H
Haxby 3 F
Heacham 5 H
Headcorn 7 H
Heanor 5 F ... 20,000
Hedon 4 G ... 1,150
Hellifield 3 E
Helmsley 3 F
Helsby 4 E
Helston 9 B, 10 D ... 3,000
Hemel 6 G ... 13,000
Hemyock 7 D
Hendon 6 G ... 40,000
Hereford 6 E ... 22,500
Hertford 6 G ... 10,400
Hetton 2 F ... 16,000
Hexham 2 E ... 8,900
Heysham 3 D ... 3,400
High Wycombe 6 G ... 21,500
Hinckley 5 F ... 13,000
Hitchin 6 G ... 14,000
Hodnet 5 E
Holbeach 5 G ... 5,300
Holme 3 G ... 4,550
Holsworthy 8 C ... 1,500
Holt 5 H
Holt 7 E
Holton 4 G
Hornby 3 E
Horncastle 4 G ... 4,000
Hornsea 3 G ... 86,810
Horsham 7 G ... 12,000
Horsted Keynes 7 H
Horton 3 E
Hove 8 G ... 48,940
Huddersfield 4 E ... 112,100
Hull (Kingston upon Hull) 4 G ... 296,600
Hunstanton 5 H
Huntingdon 5 G ... 4,400
Hyde 4 E ... 33,500

I

Ilderton 1 E
Ilfracombe 7 C ... 12,000
Ilkeston 5 F ... 31,200
Ingleby 3 F
Ipswich 6 I ... 85,990
Itchen 7 F ... 20,000

J

Jarrow 2 F ... 35,000
Jurby 3 C

K

Keighley 3 E ... 41,550
Kemble 6 E
Kendal 3 E ... 15,400
Kershope Foot 2 E
Keswick 2 D ... 5,500
Kettering 5 G ... 30,500
Kidderminster 5 E ... [illegible]
Kielder 2 E
Kilnsea 4 H
Kingsbridge 8 C ... 3,100
Kings Lynn 5 H ... 21,000
Kings Norton 5 E ... 82,000
Kingston 7 G ... 40,000
Kingston upon Hull (Hull) 4 G ... 296,600
Kingswear 8 D
Kirkby 4 F ... 15,600
Kirkby Stephen 3 E
Kirkham 3 F ... 4,100
Kirkham 4 D
Kirkstead 4 G
Kirton 5 G
Knaresboro 3 F ... 5,300

L

Lambley 2 E
Lambourn 7 F
Lancaster 3 E ... 45,000
Langport 7 E
Launceston 8 C ... 4,400
Leamington 6 F ... 29,500
Leeds 4 F ... 482,600
Leicester 5 F ... 245,000
Leigh, near Wigan ... 46,260
Leominster 6 E ... 5,725
Levisham 3 G
Lewes 7 H ... 12,100
Leyburn 3 E
Lincoln 4 G ... 66,310
Linton 6 H ... 1,500
Liskeard 8 C ... 4,400
Littlehampton 8 G ... 11,500
Liverpool 4 D ... 872,900
London 7 G ... 7,796,353
Longridge 3 E ... 4,300
Longtown 2 D
Looe 8 C ... 2,800
Lostwithiel 8 B ... 1,400
Loughborough 5 F ... 26,000
Louth 4 G ... 11,000
Lowestoft 5 I ... 46,100
Lowthorpe 3 G
Lucker 1 F
Luffenham 5 G
Luton 6 G ... 63,040
Lydd 7 H ... 3,000
Lydford 8 C
Lydney 6 E
Lynmouth 7 C
Lynton 7 C ... 1,800

M

Mablethorpe 4 H ... 1,300
Macclesfield 4 E ... 40,000
Maidenhead 7 G ... 16,000
Maiden Newton 8 E
Maidstone 7 H ... 40,220
Maldon 6 H ... 6,400
Malmesbury 6 E ... 3,000
Malvern 6 E ... 18,000
Manchester 4 E ... 751,900
Mansfield 4 F ... 48,140
Marazion 10 C
March 5 H ... 9,000
Margate 7 I ... 28,240
Market Harborough 5 F ... 9,000
Market Weighton 3 G
Marks Tey 6 H
Martham 5 I
Martin 7 C
Maryport 2 D ... 11,500
Masham 3 F ... 2,100
Massingham 5 H
Melford 6 H
Melton Mowbray 5 F ... 9,200
Mexborough 4 F ... 15,000
Middlesborough 2 F ... 133,600
Middleton 2 E ... 29,000
Midhurst 7 G ... 1,550
Mildenhall 5 H
Millom 3 D ... 8,650
Minehead 7 D ... 6,100
Misterton 4 G
Monmouth 6 E ... 5,550
Morecambe 3 D ... 12,300
Moreton Hampstead 8 C
Morpeth 2 F ... 7,600
Mortimer 7 F
Mullion 10 D
Mundesley 5 I

N

Nelson 3 E ... 40,000
Newark 4 G ... 17,500
Newbury 7 F ... 12,600
Newby 3 D
Newcastle on Tyne 2 F ... 288,500
Newcastle under Lyme 5 E ... 21,200
New Holland 4 G
Newmarket 6 H ... 11,000
Newport 5 E ... 97,090
Newport 7 D ... [illegible]
Newport 8 F ... [illegible]
New Quay 8 B ... [illegible]
New Romney 7 H ... 1,400
New Shoreham 8 G ... 5,800
Newton Abbot 8 D ... 14,000
Northallerton 3 F ... 4,900
Northampton 6 F ... 92,260
North Elmham 5 H
Northorpe 4 G
North Thoresby 4 G
North Walsham 5 E ... [illegible]
Northwich 4 E ... 18,200
Norton 2 F ... 3,900
Norton Fitzwarren 7 D
Norwich 5 I ... 124,600
Nottingham 5 F ... 265,700
Nuneaton 5 F ... 42,000

O

Oakengates 5 E ... 12,000
Oakham 5 G ... [illegible]
Oldbury 6 E ... 32,000
Oldham 4 E ... [illegible]
Orton 5 F
Oswestry 5 D ... 10,000
Oxford 6 F ... [illegible]

P

Paddock Wood 7 H
Padstow 8 B ... [illegible]
Paignton 8 D ... 12,000
Parton 2 D
Pateley Bridge 3 F
Patrington 4 G ... 1,600
Paul Church 10 C ... 6,000
Penrith 2 E ... [illegible]
Penzance 8 A, 10 C ... [illegible]
Peterborough 5 G ... [illegible]
Petersfield 7 F ... 4,000
Pewsey 7 F
Pickering 3 G ... 3,800
Pickton 3 F
Pilmoore Junction 3 F
Plymouth 8 C ... [illegible]
Polegate 8 H
Pontefract 4 F ... 16,000
Poole 8 E ... 44,000
Port Erin 3 C
Portishead 7 E ... 3,400
Portland Isle 8 E ... 17,100
Portsmouth 8 F ... 232,100
Powes 3 E
Preston 4 E ... [illegible]
Prince Town 8 C
Priory 3 D
Prudhoe 2 E ... [illegible]
Pulborough 7 G

R

Radstock 7 E ... 3,700
Rampside 3 D
Ramsey 3 C ... [illegible]
Ramsey 5 G ... [illegible]
Ramsgate 7 I ... 37,000
Ravenglass 3 D ... 650
Rawmarsh 4 F ... 18,000
Rawtenstall 4 E ... 31,200
Reading 7 F ... [illegible]
Redbridge 7 F
Redcar 2 F ... [illegible]
Redditch 5 E ... [illegible]
Red Hill 7 G ... 14,000
Redruth 8 B, 9 D ... 11,200
Reigate 7 G ... [illegible]
Richmond 3 F ... [illegible]
Richmond 7 G ... [illegible]
Rillington 3 G
[illegible]
Ripley 5 F
[illegible]
[illegible]
[illegible]
[illegible]
Rockington
Romsey 7 F
Rosedale Abbey 3 F
Rothbury 1 E
Rotherham 4 F
Rothwell 4 F
Roundham 5 H
Row Junction 3 D
Rowley Regis 5 E
Rugby 5 F
Runcorn 4 E
Ruskington 4 G
Ryde 8 F
Rye 7 H

S

Saint Agnes 8 B
Saint Albans ... [illegible]
Saint Aubin 10 F
[illegible]
[illegible]
[illegible]
[illegible]
Saint Helens ... [illegible]
Saint Helens 8 F
Saint Helier 10 F
Saint Ives ... [illegible]
Saint Ives ... [illegible]
Saint Johns 3 C
Saint Just 10 C ... 5,800
Saint Peter in the Wood 10 E
Saint Peter Port 10 E ... 1,750
Salcombe 8 C ... 2,100
Salford, near Manchester ... 247,600
Salisbury 7 F ... [illegible]
Saltfleetby 4 H
Sandgate 7 I ... [illegible]
Sandown 8 F ... [illegible]
Sandwich 7 I ... 3,000
Sandy 6 G
Savernake 7 F
Saxmundham 6 I ... [illegible]
Scarborough 3 G ... [illegible]
Scots Gap Station 2 E
Seaford 8 G ... 4,800
Seaham Harbour 2 F ... 16,000
Seaton 8 D ... 2,300
Seaton Junction 8 D
Selby 4 F ... 10,000
Selsey Bill 8 G ... 1,750
Sennen 10 C
Settle 3 E ... [illegible]
Sheerness 7 H ... [illegible]
Sheffield 4 F ... [illegible]
Shepton Mallet 7 E ... [illegible]
Sherringham 5 I
Shildon 2 F ... 14,000
Shipley 3 F ... [illegible]
Shoeburyness 6 H ... [illegible]
Shrewsbury 5 E ... [illegible]
Sibsey 4 G
Sidmouth 8 D ... 5,700
Silloth 2 D
Sittingbourne 7 H ... [illegible]
Skegness 4 H ... [illegible]
Skelton 3 F ... [illegible]
Skipton 3 E ... 13,000
Sleaford 5 G ... [illegible]
Slough 7 G ... [illegible]
Somersham 5 G
Sopworth 7 E
Smethwick, near [illegible]
Southampton 7 F ... [illegible]
Southend on Sea 6 H ... [illegible]
Southminster 6 H
South Molton 7 C
Southport 4 D
South Shields 2 F
Southwick 2 F
Southwold 5 I
Sowerby 4 E
Spalding 5 G
Spilsby 4 G
Staddlethorpe 4 G
Stafford 5 E
Stalham 5 I
Stalybridge 4 E
Stanley 2 F
Stetchworth 6 H ... 300,000
Stockport 4 E ... 125,200
Stockton on Tees 2 F ... [illegible]
Stoke Ferry 5 H
Stoke on Trent 5 E ... 276,900
Stonehouse 6 E ... 14,000
Stourbridge 5 E ... 19,500
Strood 7 H ... 8,600
Sunderland 2 F ... 187,800
Surbiton 7 G ... 18,000
Sutton 4 G ... 22,000
Sutton 5 F
Sutton Bridge 5 H ... 2,200
Swadlincote 5 F ... 20,000
Swaffham 5 H ... 3,200
Swanage 8 E ... 7,200
Swindon 7 F ... 57,500
Swinton, near Manchester ... 59,380

T

Tanfield 2 F ... 11,000
Taunton 7 D ... 23,500
Templecombe 7 E
Tetbury 6 E ... 1,800
Thetford 5 H ... 4,800
Thirsk 3 F ... 3,050
Thornbury 6 E
Thorne 4 F
Thurrock 7 H
Tipton 5 E ... [illegible]
Titley 6 D
Tiverton 7 D ... [illegible]
Tiverton Junction 7 D
Tivetshall 5 I
Todmorden 4 E ... [illegible]
Totnes 8 C ... 4,075
Towcester 6 F
Tredegar 6 D ... 24,000
Trowbridge 7 E ... 12,100
Truro 8 B ... 11,900
Tunbridge Wells 7 H ... 38,900
Tunstall 4 E ... 40,000
Tuxford 4 F
Tweedmouth 1 E
Tynemouth 2 F ... 67,080

U

Upwey Junction 8 E
Uttoxeter 5 E ... [illegible]

V

Ventnor 8 F ... 5,900
Verwood 7 E

W

Wadebridge 8 B ... 2,400
Wakefield 4 F ... 56,010
Wallasey 4 D ... 99,730
Wallsend 2 F ... [illegible]
[illegible]
Walton on the Naze ... [illegible]
Wareham 8 E ... [illegible]
Warkworth 1 F
Warrington 4 E ... [illegible]
Warwick 6 F ... [illegible]
[illegible]
[illegible]
Watlington 5 H
Watlington 6 F
[illegible]
Welcomb 7 C
Wellingborough 6 G ... 20,000
[illegible] 7 E ... 7,700
[illegible]
[illegible]
Wenlock 5 E
West Bromwich, near Birmingham ... [illegible]
Westbury 7 E ... [illegible]
West Ham, near London ... [illegible]
West Hartlepool 2 F ... [illegible]
Weston 7 D ... [illegible]
Wetherby 3 F
[illegible] ... [illegible]
Whitby 3 G ... 14,000
Whitchurch 5 E ... 800
Whitchurch 7 F
Whitehaven 3 D ... [illegible]
Whitstable 7 I ... [illegible]
Whittington 4 F ... [illegible]
[illegible]
Wickenby 4 G
Widdrington 2 F
[illegible] ... [illegible]
Wigton 2 D ... 4,000
Willesden 7 G ... [illegible]
Willoughby 4 H
Wilton 7 E ... 2,150
Wimbledon 7 G ... [illegible]
Wincanton 7 E
Winchester 7 F ... [illegible]
Windermere 3 D ... [illegible]
Windsor 7 G ... [illegible]
Winsford 4 E ... [illegible]
Wisbech 5 H ... [illegible]
Witham 6 H ... [illegible]
Withernsea 4 G
Woking 7 G ... [illegible]
Wolverhampton 5 E ... 135,200
Woodford 6 H ... 19,500
Woofferton 5 E
Wooler 1 E
Woolwich 7 H ... [illegible]
Worcester 6 E ... [illegible]
Workingham 7 G ... [illegible]
Workington 2 D ... [illegible]
Worksop 4 F ... 24,000
Worthing 8 G ... [illegible]
Wroxham 5 I
Wymondham 5 I

Y

Yarmouth 8 F ... [illegible]
Yarnton 6 F
Yatton 7 D
Yaxley 5 G
Yealmpton 8 C
Yelverton 8 C
Yeoford 8 D
[illegible] 7 E ... [illegible]
[illegible] 3 F ... [illegible]
Yorton 5 F

Z

Zennor 10 C ... 500

GAZETTEER OF WALES

Area, 7,466 square miles.
Population, 1921, 2,205,680.
Capital, Cardiff

A

Aberavon 7 C ... 11,000
Aberayron 6 C ... 1,400
Aberdare 6 D ... 56,000
Aberllefenny 5 C
Aberthaw 7 D
Aberystwyth 5 C ... 12,000
Almwch 4 C ... 2,750

B

Bala 5 D ... 1,650
Bangor 4 C ... 11,200
Barmouth 5 C ... 2,100
Barry 7 D ... 34,000
Beaumaris 4 C ... 2,250
Blaneau Fasting 5 C
Bodorgan 4 C
Boncath 6 B
Breknock 6 D ... 5,950
Bridgend 7 D ... 9,300
Builth 6 D ... 1,750

C

Caermarthen 6 C ... 11,200
Caernarvon 4 C ... 9,150
Caeronilly 7 D
Caerwen Junction 4 C
Cardiff 7 D ... 225,600
Cardigan 6 C ... 3,500
Cemmes 5 D
Cemmes Road 5 D
Clarbeston Road 6 B
Colwyn 4 D ... 12,600
Corwen 5 D
Cynghordy 6 D

D

Denbigh 4 D ... 6,850
Derwen 5 D
Devynock 6 D ... 1,800
Dinas 5 D
Dolgelly 5 C ... 2,200

E

Emlyn 6 C

F

Flint 4 ... 6,450

G

Glandovey Junction 5 C
Goodwick 6 B

H

Harlech 5 C
Haverfordwest 6 B ... 5,980
Holyhead 4 C ... 12,760

K

Kerry 5 D

L

Lampeter 6 C ... 1,800
Latterston 6 B
Llanberis 4 C
Llandovery 6 C ... 2,000
Llandudno 4 D ... 11,000
Llanelly 6 C ... 38,200
Llanerchymedd 4 C
Llanfylin 5 D ... 1,650
Llangranog 6 C
Llangunllo 5 D
Llanidloes 5 D ... 2,640
Llanilar 5 C
Llanmorlais 7 C
Llanrhatyd Road 5 C
Llanrwst 4 D ... 2,550
Llantrissant 7 D
Llanwrtyd 6 D ... 750

M

Maesteg 7 D ... 25,000
Mawddwy 5 D
Merthyr Tydfil 6 D ... 79,700
Milford 6 B ... 5,650
Moat Lane Junction 5 D
Mold 4 D ... 4,900
Montgomery 5 D ... 1,000
Mumbles 7 C

N

Neath 6 C ... 33,500
New Castle 6 C
New Quay 6 C ... 1,200
New Radnor 6 D
Newtown 5 D ... 6,100

P

Pantyffynnon 6 C
Pembroke 6 B ... 15,700
Penarth 7 D ... 15,500
Pencader 6 C
Pen Cribach 6 C
Penwyllt 6 D
Penygroes 5 C
Pontypridd 7 D ... 44,000
Porth-Cawl 7 D ... 3,450
Pwllheli 5 C ... 3,800

R

Rhondda 6 D ... 155,000
Rhyl 4 D ... 14,000
Ruabon 5 D ... 17,500

S

Snowdon 4 C
Strata Florida 6 C
Swansea 6 C ... 162,700

T

Talyllyn 6 D
Tenby 6 B ... 4,400
Three Cocks Junction 6 D
Towyn 5 C ... 4,000
Tremadoc 5 C

V

Valley 4 C

W

Welshpool 5 D ... 6,000
Whitland 6 C
Wrexham 5 D ... 18,400

GAZETTEER OF SCOTLAND

Area, 29,796 square miles.
Population, 1921, 4,882,4[illegible]
Estimated population, 1928, 4,888,700.
Capital, Edinburgh

A

Aberdeen 5 G ... [illegible]
Aberfeldy 6 E ... [illegible]
Aberfoyle 7 D ... [illegible]
Abington 8 E
Aboyne 5 F ... 1,500
Achahoish 8 C
Achanalt 4 D
Acharn 3 D
Acharp 6 C
Achintoul 6 F
Achnasheen 4 C
Achpharie 3 D
Aird 1 B
Aird 5 B
Airdrie 8 E ... [illegible]
Alford 5 F ... 1,400
Alloa 7 E ... [illegible]
Altbea 4 C
Altnabreac 3 E
Alva 7 E ... [illegible]
Alves 4 E ... [illegible]
Alyth 6 E ... [illegible]
Angus 6 E
Annan 9 F ... 4,000
Annbank 8 D
Applecross 5 C ... 1,450
Arbroath 6 F ... [illegible]
Ardfin 8 B
Ardlui 7 D
Ardmaddy 4 A
Ardmaddy 6 C
Ardmore 6 B
Ardno 7 D
Ardrossan 8 D ... 16,500
Ardtala 8 B
Ardtornish 6 C
Arisaig 6 C ... 1,400
Armadale 2 E ... 5,000
Aros 6 B
Aryhoulan 6 C
Assynt 3 D ... 1,800
Athline 3 B
Attadale 5 C
Auchnacraig 7 C
Auchnashellach 5 C
Auchterderran 7 F ... 20,000
Auckingill 2 F
Auldgirth 9 E
Aultandu 3 C
Aultaigh 5 D
Aviemore 5 E
Ayr 8 D ... [illegible]

B

Back 3 D
Badcall 3 C
Balenscully 4 C
Balallan 3 B
Balfron 7 D ... 1,200
Ballachulish 6 C ... [illegible]
Ballater 5 F ... [illegible]
Ballichatrigan 8 B
Balliniuig 6 E
Ballochantuy 8 C
Ballochroy 6 B
Banchory 5 F ... 1,800
Banff 4 F ... 4,200
Barrhead 8 D ... [illegible]
Barrhill 9 D
Barvas 3 B ... [illegible]
Bathgate 8 E ... [illegible]
Batiasta 1 G
Beach 7 B
[illegible]
[illegible] ... 1,100
Beith 8 D ... 6,100
Belleville 5 E
Belses 8 F
Berriedale 3 E
Bervie 6 G ... 1,250
Berwick 8 G
[illegible] 9 E
Birsay 1 E ... 1,700
Blackboat 5 E
Blackwood 8 E
Blair 8 C
Blair Atholl 6 E ... [illegible]
Blairgowrie 6 E ... [illegible]
Blantyre 8 E ... 18,250
Boarhills 7 F
Boat of Garten 5 E
Boddam 5 G
Boisdale 5 A
Boness 7 E ... 10,100
Borve 6 A
Bowland 8 F
Bowmore 8 B
Braniach 4 D
Branxholm 9 F
Brechin 6 F ... 7,500
Bridge of Orchy 6 D
Broadford 5 B
Brodick 8 C
Brora 3 E
Broughty Ferry 6 F ... 11,250
Brunell 5 B
Buckie 4 F ... 8,700
Bucklyvie 7 D
Burgh 7 B
Burghead 4 E ... 1,400
Burnbeg 5 D
Burnmouth 8 G
Burntisland 7 F ... 6,600
Burwick 2 F
Busta 2 G

C

Callander 7 D ... 1,600
Campbelltown 9 C ... 7,700
Canadan 5 B
Canisbay 2 F ... 1,500
Cannahoulish 4 C
Canonbie 9 F ... 1,800
Cara 2 F
Carlenrig 9 F
Carmyllie 6 F ... 800
Carnoustie 6 F ... 6,000
Carr Bridge 5 E
Carron 9 E
Cashildhu 3 E
Castle Douglas 9 E ... 2,800
Cauldcots 6 F
Charlestown 7 E ... 1,270
Clachan 7 C
Clachan 8 C
Clachnaharry 5 D
Clackmannan 7 E ... 2,400
Clanyard 10 C
Cleghorn 8 E
Clova 6 F
Cluny [illegible]
Clydebank near Glasgow ... [illegible]
[illegible]
[illegible] ... 300
Cockburnspath
Comrie 7 E ... [illegible]
Connel Ferry 7 C
Cornaigmore 6 A
Cornhill 4 F
Corran 5 C
Corry 6 C
Cove 5 G
Cowdenbeath Junction 7 E
Craigellachie Junction 5 F
Craignure 7 C
Craigo 6 F
Crail 7 F ... 2,000
Cramor 3 B
Creagan 6 C
Creetown 10 C
Crianlarich 7 D
Crieff 7 E ... 5,500
Crieff Junction 7 E
Crinan 7 C
Crishlich 4 E
Crogan 7 C
Cromarty 4 E ... 1,200
Cromdale 5 E ... 3,000
Cronberry 8 D
Crossford 9 E
Crossmichael 9 E ... 1,250
Cull 7 D
Culla 1 G
Cullen 4 F ... 2,100
Cultain 4 D
Culross 5 D ... 3,300
Culter 5 G ... 380
Cults 5 G ... 900
Cummertrees 9 E ... 1,100
Cupar 7 F ... 42,00

D

Dailly 9 D ... 1,900
Dalbeattie 10 E ... 3,000
Dalburg 5 A
Dalmally 7 D
Dalmellington 9 D ... 5,400
Dal Mor 3 B
Dalnaspidal 6 D
Dalry 8 D ... 8,250
Dalry 9 D ... 980
Dalwhinnie 6 D
Dava 5 E
Daviot 5 E ... 600
Dhail 3 B
Dingwall 4 D ... 2,600
Dinnet 5 F
Dolphinton 8 E ... 300
Dornoch 4 E ... 850
Dornock 9 F ... 1,800
Douglas 8 E ... 3,200
Doune 7 E ... 880
Dreghorn 8 D ... 4,300
Drem Junction 7 F
Dromore 9 D
Drumfern 5 C
Drumlithie 6 G
Drummore 10 C
Drynoch 5 B
Duartmore 3 C
Dubton 6 F
Dumbarton 7 D ... 23,000
Dumfries 9 E ... 19,100
Dunbar 7 F ... 3,950
Dunblane 7 E ... 3,000
Duncleugh 9 D
Dundee 6 F ... 174,800
Dunfermline 7 E ... 42,250
[illegible]
Dunkeld 6 E ... 1,050
Dunphail 4 E
Dunragit 10 C
Dunrobin 4 E
Dunrossness 3 G ... 3,300
Duns 8 G ... 2,800
Dunure 9 D
Dyce Junction 5 G ... 1,300

E

Earnhead 7 D
Easach 4 B
East Anstruther 7 F
Ebost 5 B
Edderton 4 D ... 550
Eddlestone 8 F
Edinbane 5 B
Edinburgh 7 F ... 426,300
Edzell 6 F ... 1,000
Elgin 4 E ... 7,850
Elie 7 F ... 2,500
Elliot Junction 6 F
Ellon 5 G ... 1,300
Elvanfoot 9 E
Eyemouth 8 G ... 2,600

F

Fairlie 8 D
Falkirk 7 E ... 36,000
Farr 2 D ... 2,150
Fearn 4 E ... 1,700
Fearn Station 4 E
Feoline 8 B
Fernmore 4 C
Fidden 7 B
Fincastle 4 A
Findhorn 4 E
Fochabers 4 F
Fochabers on Spey 4 F
Forfar 6 F ... 9,650
Forres 4 E ... 4,200
Forsinard 3 E
Forss 2 E
Fort Augustus 5 D
Forteviot 7 E ... 550
Fort George 4 E
Fortrose 4 D ... 970
Fort William 6 C ... 1,950
Fountainhall 8 F
Fowlis 4 D
Fovers 5 D
Fraserburgh 4 G ... 11,100
Fyvie 5 F ... 4,000

G

Gairloch 4 C ... 4,050
Galashiels 8 F ... 14,000
Galston 8 D ... 6,900
Garelochhead 7 D
Gargunnock 7 E ... 600
Garliestown 10 C
Garmouth 4 F
Garth 2 G
Gartly 5 F ... 700
Garve 4 D
Georgemas Junction 3 E
Gesto 5 B
Girvan 9 D ... 8,500
Glamis 6 F ... 1,100
Glasgow 8 D ... 1,060,500
Glassel 5 F
Glencarron 5 C
Glendebbie 6 B
Glendhu 3 D
Glen Finnan 6 C
Glenluce 10 C ... 2,200
Glentruim 5 D
Glenwhilly 9 D
Goatfield 7 C
Gollanfield Junction 4 E
Gordon 8 F ... 725
Gouroch 8 D ... 10,200
Grange 4 F ... 1,210
Grangemouth 7 E ... 10,000
Grantown 5 E ... 1,650
Grantshouse 8 G
Greenlaw 8 F ... 1,020
Greenloaning 7 E
Greenock 8 D ... 81,123
Grubbeg 3 D
Grull 5 B
Gualachulain 6 C
Guthrie 6 F ... 250
Gullane 7 F

H

Haddington 7 F ... 4,100
Hallan 4 B
Hallscar 9 E
Hamilton 8 E ... 41,100
Harris 6 B ... 5,300
Hatton 6 F
Hawick 9 F ... 17,600
Haynish 6 A
Helensburgh 7 D ... 10,000
Helmsdale 3 E
Heriot 8 F ... 450
Highary 4 A
Hollybush 9 D
Hope 3 D
Hoy 2 E ... 350
Huntly 5 F ... 3,850
Hurlford 8 D
Husabost 5 B

I

Inchture 7 F ... 500
Inengoich 9 C
Innerwick 7 G ... 650
Insch 5 F ... 1,400
Inver 4 E
Inveramsay 5 F
Inverary 7 C ... 560
Invercannich 5 D
Invergordon 4 D ... 1,400
Inverkeithing 7 E ... 5,500
Inverness 5 D ... 22,000
Invershin 4 D
Inverurie 5 F ... 4,500
Irvine 8 D ... 12,000

J

Jedburgh 8 F ... 2,450
Johnstone 8 D ... 750

K

Kearvaig 2 D
Keith 4 F ... 4,320
Kenmore 6 E ... 1,000
Kennachdrach 7 C
Kentallen 6 C
Kilberry 8 C
[illegible] 8 D ... 8,100
Kilbirnie ... 1,900
Kilchoman 8 B
Kildary 4 E
Kildonan 3 E ... 1,880
Kilkenzie 8 C
Killean 8 C ... 1,000
Killiecrankie 6 E
Killin Junction 7 D
Killywhan 9 E
Kilnaluack 6 C
Kilmarnock 8 D ... 37,400
Kilmelfort 7 C ... 300
Kilmory 5 B ... 3,000
Kilmory 7 C
Kilnave 8 B
Kiloulay 5 A
Kilsyth 7 E ... 11,000
Kilwinning 8 D ... 8,800
Kinbrace 3 E
Kincardine 4 D ... 2,100
Kincraig 5 E
Kinloch 3 D ... 200
Kinloch 3 D
Kinloch 5 B
Kinloch 6 C
Kinlocheil 6 C
Kinlochmore 6 D
Kinloss 4 E ... 950
Kinross 7 E ... 2,750
Kintail 5 C ... 400
Kintore 5 F ... 2,300
Kirkcaldy 7 F ... 41,100
Kirkcolm 9 C ... 1,400
Kirkconnel 9 E ... 3,450
Kirkcowan 10 D ... 1,150
Kirkcudbright 10 E ... 2,100
Kirkibost 5 B
Kirkintilloch 7 D ... 17,00
Kirkpatrick 9 F ... 1,000
Kirkwall 2 F ... 3,700
Kirriemuir 6 F ... 5,100
Kirtle Bridge 9 F
Knock 6 B
Kyle 5 C
Kyle of Lochalsh 5 C

L

Lacmeln 4 C
Ladybank Junction 7 F ... 1,200
Lagg 8 C
Laggon 8 C ... 700
Lamancha 8 E
Lamington 8 E ... 300
Lamlash 8 C
Lanark 8 E ... 6,350
Lanfern 4 B
Langal 6 C
Langholm 9 F ... 3,000
Largo 7 F ... 3,200
Largs 8 D ... 13,000
Lasswade 8 F ... 11,000
Latheron 3 E ... 5,250
Lauder 8 F ... 820
Laurencekirk 6 F ... 1,550
Leadburn 8 F
Leadhills 9 E
Leith 7 F ... 460,000
Lennoxtown 7 D
Lerwick 2 G ... 4,850
Leuchars Junction 7 F
Leven 7 F ... 7,200
Linlithgow 7 E ... 8,000
Little Float 10 C
Loch Awe 7 C
Lochbroom 4 C ... 2,850
Lochgelly 7 F ... 11,000
Lochgoilhead 7 C ... 1,000
Lochgilphead [illegible]
Lochinver 3 C ... 300
Lochlee 6 F
Loch Luichart 4 D
Loch Ranza 8 C
Loch Tay 6 D
Lockerbie 9 E ... 2,400
Lodge 3 D
Loggie 4 C
Logierieve 5 G
Longard 5 C
Lossiemouth 4 E ... 4,200
Loth 3 E ... 350
Luirbost 3 B
Lumphanan 5 F ... 900
Lunan Bay 6 F ... 350
Lussagivan 7 C
Lybster 3 E

M

Macduff 4 F ... 3,400
Macharioch 9 C
Madderty 7 E ... 400
Maidens 9 D
Mallaig 5 C
Mangursta 3 A
Manse 2 G
Markinch 7 F ... 9,000
Marykirk 6 F ... 1,300
Mauchline 8 D ... 2,400
Maud Junction 4 G
Mawcarse 7 E
Maxton 8 F ... 400
Maxwelltown 9 E ... 6,100
Maybole 9 D ... 4,550
Mealabost 3 B
Melrose 8 F ... 2,200
Methven 7 E ... 1,800
Methven Junction 7 E
Middleton 4 C
Millport 8 D ... 5,900
Minard 7 C
Minthlaw 4 G
Moffat 9 E ... 2,450
Moniaive 9 E
Monifieth 6 F ... 14,000
Montrose 6 F ... 11,000
Monymusk 5 F ... 980
Morar 6 C
Morvern 6 B ... 600
Motherwell, near Glasgow ... [illegible]
Moy 5 E ... 700
Muchalls 5 G
Muirkirk 8 E ... 4,800
Muir of Ord 4 D
Mullardoch 5 D
Munlochy 4 D
Musselburgh 8 F ... 18,000
Muthill 7 E ... 1,300

N

Nairn 4 E ... 4,500
Nethy Bridge 5 E
Newburgh 7 E ... 2,200
New Castleton 9 F
New Galloway 9 E ... 350
Newport 7 F ... 3,400
Newseat 4 G
Newton 7 C ... 1,150
Newtonmore 5 E
Newton Stewart 10 D ... 1,900
Newtyle 6 F ... 900
North Berwick 7 F ... 4,550
North Connel 6 C
North Frobost 5 A
Novar 4 D

O

Oban 7 C ... 6,400
Obb 4 A
Old Cumnock 8 D ... 5,500
Old Meldrum 5 G ... 1,100
Onich 6 C
Ophir 2 F
Ora 2 E
Orbost 5 B
Ormidale 7 C
Ormsary 8 C
Orton 4 F
Otter 7 C
Otterswick 1 G
Overscaig 3 D

P

Paisley 8 D ... 87,900
Palnure 10 D
Papley 2 F
Park 5 F
Parkhill 5 G
Parton 9 E ... 600
Peebles 8 F ... 5,720
Penicuik 8 F ... 5,200
Perth 7 E ... 33,700
Peterhead 4 G ... 13,000
Pinwherry 9 D
Pitlochry 6 E ... 1,000
Plocton 5 C
Polla 3 D
Port Askaig 8 B
Port Ellen 8 B ... 1,020
Port Glasgow 8 D ... 22,000
Portlethen 5 G
Port Moller 3 B
Port Patrick 10 C ... [illegible]
Port Skiogar 3 B
Prestonpans 7 F ... 5,200
Prestwick 8 D ... 8,600

R

Racks 9 E
Raecleuch 9 E
Rahoy 6 C
Ranachan 6 C
Rankinston 9 D
Rannoch 6 D
Rathn 4 G ... [illegible]
Reay 2 E
Renfrew 8 D ... [illegible]
Resipol 6 C
Reston 8 G
Riccarton 9 F ... [illegible]
Roberton 9 F ... 400
Rodil 4 A
Rogart Station 4 D
Rossal 3 D
Rothes 4 F ... 1,900
Rothesay 8 C ... 16,000
Roxburgh 8 F ... 800
Rutherglen 8 D ... 30,000
Ruthwell 9 E ... 780

S

Saddel 8 C ... 1,100
Saint Andrews 7 F ... 10,000
Saint Boswells 8 F ... 1,000
Saint Cyrus 6 F ... 1,300
Saint Fillans 7 E
[illegible] 8 D ... 14,000
Saltcoats
Sana 6 B
Sand 5 C
Sandaig 6 A
Sanquhar 9 E ... [illegible]
Scarmadale 6 C
Scotscalder 3 E
Selkirk 8 F ... 5,810
Seomar 6 B
Shankend 9 F
Shieldag 4 C
Shinary 3 C
Shinness 3 D
Skail 1 E
Skelnick 3 D
Skiba 8 B
Skipness 8 C ... 1,100
Slain Castle 5 G
Sleat 5 C ... 1,100
Sliddery 8 C
South Queensferry 7 E ... 2,200
Spean Bridge 6 D
[illegible] ... 800
Starley Junction 6 E
Steinshol 4 B
Stepford 9 E
Stevenston 8 D ... 13,200
Stewarton 8 D ... 4,000
Stirling 7 E ... 22,000
Stobbs 9 F
[illegible] 8 E ... 400
Stoer 3 C
Stonehaven 5 G ... [illegible]
Stoneykirk 10 C ... 2,300
Stornoway 3 B ... 4,200
Strachur 7 C
Straiton 9 D ... [illegible]
Stranraer 10 C ... [illegible]
Strath 5 C ... [illegible]
Strathaven 8 E
Strathie 2 E
Strathyre 7 D
Strichen 4 G ... [illegible]
Stromness 2 E ... [illegible]
Stronferran 6 E
Struan 6 E
Swardle 6 B
Swartmill 1 F

T

Taghan 4 C
[illegible]
[illegible]
[illegible]
[illegible]
Tarbert 8 C
[illegible]
Taynuilt 7 C
Tayport 7 F ... [illegible]
Temple 5 D ... [illegible]
Thankerton 8 E
The Mound 4 E
Threld 7 B
Thrumster 3 F
Thurso 2 E ... [illegible]
Tillicoultry 7 E ... [illegible]
Tillyfourie 5 F
Tillynaught 4 F
Tingwall 2 G ... [illegible]
Tittullie 4 G
[illegible]
[illegible]
Tolsta 3 B
Tomatin 5 E
Tongland 10 C ... [illegible]
Torgoyle 5 D
Tormore 8 C
Torosay 6 B ... [illegible]
Torridon 4 C
Toulamore 6 B
Tranent 7 F ... [illegible]
[illegible]
[illegible]
[illegible]
Turriff [illegible]
[illegible]
Tyndrum 7

U

Uig 3 A
Uig 4 B
Uiginish 5 B
Ulbster 3 F

W

Walkerburn 8 F
Wamphray 9 E ... 400
Wanlockhead 9 E
Wartle 5 F
Waterhead 9 D
Watten 3 E ... [illegible]
Weesdale 2 G
Wemyss Bay 8 D
West Anstruther 7 F
Westcraigs 8 E
Whauphill 10 C
Whitburn 8 E ... 11,000
Whitehall 1 F
Whithorn 10 C ... 1,050
Wick 3 F ... [illegible]
Wigtown 10 C ... [illegible]
Wilsontown 8 E
Wishaw 8 E ... [illegible]
Woodhead 9 D
Woodside 5 G

Y

Yarrow 8 F ... 500

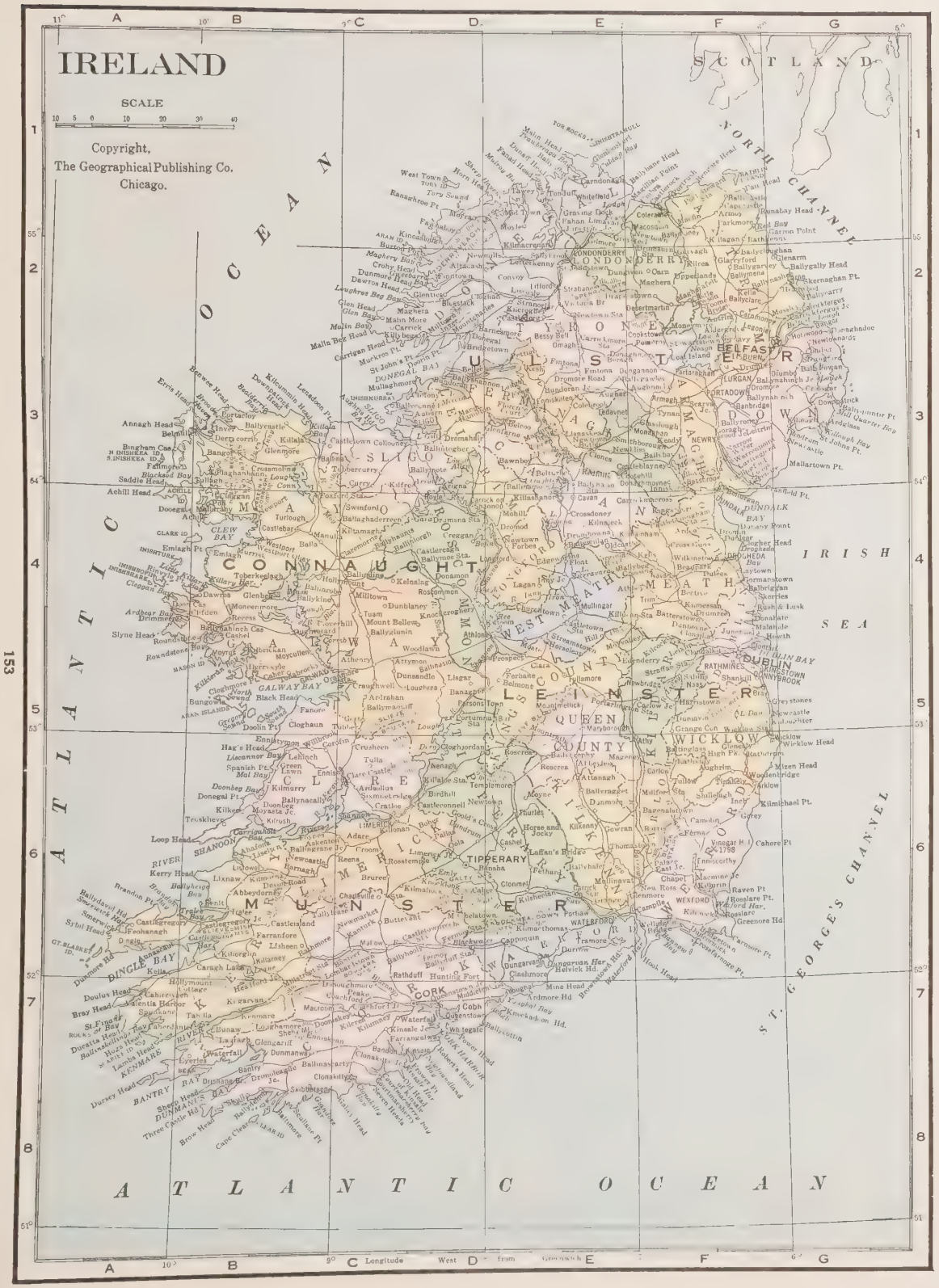
IRELAND
SCALE
Copyright,
The Geographical Publishing Co.
Chicago.
SCOTLAND
NORTH CHANNEL
ATLANTIC OCEAN
IRISH SEA
ST. GEORGE'S CHANNEL
ULSTER
CONNAUGHT
LEINSTER
MUNSTER
BELFAST
DUBLIN
CORK
LONDONDERRY
SLIGO
MEATH
WICKLOW
TIPPERARY
QUEEN'S COUNTY
Longitude West from Greenwich

NETHERLANDS
BELGIUM
AND
LUXEMBURG
SCALE
Copyright,
The Geographical Publishing Co.
Chicago.
NORTH SEA
ZUIDER ZEE
AMSTERDAM
THE HAGUE
ROTTERDAM
ANTWERP
BRUSSELS
LUXEMBURG
GRONINGEN
DRENTHE
OVERIJSSEL
GELDERLAND
UTRECHT
NORTH HOLLAND
SOUTH HOLLAND
ZEELAND
NORTH BRABANT
TWERP
LIMBURG
WEST FLANDERS
EAST FLANDERS
BRABANT
HAINAUT
LIEGE
NAMUR
LUXEMBURG
SAAR BASIN
East from Greenwich

GAZETTEER OF BELGIUM

Area, 11,755 Square Miles.
Population, 7,932,077.
Capital, Brussels.

A

Acoz 7 D........
Aeltre 6 B........7,300
Aerschot 6 D........8,500
Alost 6 C........37,014
Ans 6 E........12,000
Anseghem 6 B........3,650
Antwerp (Anvers) 5 D........[illegible]
Anvers (Antwerp) 5 D........[illegible]
Arendonck 5 E
Arlon 8 F..
Asch 6 E........1,700
Assenois 8 E.
Assesse 7 D.
Ath 6 C......
Athos 8 F........[illegible]
Attert 8 E.
Audenarde 6 B........[illegible]
Autel 8 F
Auvelais 7 D
Aveighem 6 B........3,650

B

Barvaux 7 E........1,375
Bas Silly 6 D
Bastogne 7 E........4,000
Battice 6 F........4,000
Baulers 6 C
Beaumont 7 C........1,750
Beauraing 7 D........1,800
Belœil 6 C
Berchem (near Antwerp, 5 D)........37,334
Bertrix 8 E........3,300
Beruwelz 6 B..
Beveren (near Antwerp, 5 D)........[illegible]
Bilsen 6 E...
Binche (near Mons, 7 C)........11,000
Blankenberghe 5 B........[illegible]
Blaton 6 C........[illegible]
Bloemendael 6 B.
Boesinghe 6 A........[illegible]
Boitsfort 6 D........
Boom 5 D........19,500
Borgerhout (near Antwerp, 5 D)........54,347
Bouillon 8 E........2,950
Bourg Leopold 5 E
Bouvigne 7 D........[illegible]
Bovigny 7 F........[illegible]
Braine l'Alleud 6 C........[illegible]
Braine le Comte 6 C........9,800
Braives 6 E.
Bree 5 E........[illegible]
Bruges 5 B........[illegible]
Brussels (Bruxelles) 6 D........[illegible]
Bruxelles (Brussels) 6 D........815,198
Burst 6 C

C

Charleroi 7 D........27,689
Chatelet (near Charleroi, 7 D)........15,000
Chatelineau (near Charleroi, 7 D)........17,500
Chenee 6 E........[illegible]
Chimay 7 C........[illegible]
Ciney 7 E........[illegible]
Clabecq 6 C........
Comminesslea 6 B........5,960
Contich 5 D........7,650
Cortemarck 6 B........4,620
Courcelles 7 D........15,650
Courtrai 6 B........38,251
Court Saint Etienne 6 D........[illegible]
Couvin 7 D........2,520
Croix Rouge 8 E........
Cuesmes (near Mons, 7 C)........[illegible]

D

Denderleeuw 6 C........2,800
Dendermonde 6 C........10,600
Denee 7 D..
Deurne 5 E........[illegible]
Deynze 6 B.........[illegible]
Diest 6 D.........[illegible]
Dinant 7 D........6,600
Dison (near Verviers 6 F)........11,000
Dixmude 6 A........3,000
[illegible] 6 C........[illegible]
Duffel (near Antwerp, 5 D)........1,000

E

Eeckeren (near Antwerp, 5 D)........12,000
Eecloo 5 B........14,060
Enghien 6 D........4,850
Engis 6 E........
Erquelinnes 7 C.
Esschen 5 D........4,600
Eupen 6 F........12,3[illegible]0
Evergem (near Ghent, 5 C)........9,000

F

Fauroeulx 7 C
Fexhe 6 E........
Fleurus 6 D........5,372
Flobecq 6 C........3,700
Florennes 7 D........3,000
Florennes sur Marchienne 7 D........
Florenville 8 E........1,900
Forest 6 C........6,000
Fosse 7 D........1,000
Fumal 6 E........
Furnes 5 A........8,000

G

Gand (Ghent) 5 C........163,207
Gedinne 7 D........800
Gembloux 6 D........5,200
Genck 6 E........14,250
Gentbrugge (near Ghent, 5 C)........16,000
Gheel 5 D........18,220
Ghent (Gand) 5 C........163,207
Gilly (near Charleroi, 7 D)........26,200
Gosselies 6 D........10,000
Gouvy 7 F........
Fexhe 6 E........
Grammont 6 C........12,800
Grupont 7 E........300
Grivegnee (near Liege, 6 E)........13,200

H

Hal 6 C........16,200
Hamdir 7 E........
Hamme 5 C........14,800
Hamois 7 E........1,500
Hamont 5 E........1,000
Hasselt 6 E........21,500
Havelange 7 E........1,700
Haversin 7 E........
Havinnes 6 B........
Herbesthal 6 F........
Herenthals 5 D........11,000
Hermeton 7 D........
Herseaux 6 B........5,350
Heyst 5 B........5,500
Hoboken 5 C........30,306
Hockai 6 F........
Hoogstraeten 5 D........2,900
Hornu (near Mons, 7 C)........12,000
Houffalize 7 F........1,300
Houthaelen 6 E........
Houyet 7 D........1,100
Huy 6 E........15,000

I

Ingelmunster 6 B........7,300
Iseghem (near Ingelmunster, 6 B)........14,350
Izel 8 E........2,000

J

Jamioulx 7 D........1,000
Jemappes (near Mons, 7 C)........15,100
Jemelle 7 E........2,300
Jemeppe 6 E........13,100
Jette (near Brussels, 6 D)........17,750
Jodoigne 6 D........4,380
Jumet (near Charleroi, 7 D)........30,110

K

Kessel Lo (near Louvain, 6 D)........11,800
Laeken 6 C........32,000
La Louviere 7 C........24,300
Landen 6 E........3,400
Laneffe 7 D........3,000
La Pinte 6 B........1,680
La Roche 7 E........2,000
Ledeberg (near Ghent, 6 C)........13,600
Lessines 6 C........11,000
Leuze 6 B........5,800
Libramont 7 E........1,400
Lichtervelde 6 B........6,350
Liege 6 E........168,823
Lierre 5 D........27,413
Liers 6 E........
Ligny 6 D........2,100
Limburg 6 F........4,300
Lokeren 5 C........23,750
Londerzeel 6 C........6,185
Longlier 8 E........1,400
Louvain 6 D........40,371
Lustin 7 D........1,260
Luttre 6 D........

M

Mahompre 7 E........
Maldegem 5 B........10,480
Malines (Mechlin), 6 D........60,298
Malmedy 7 F........5,200
Manage 6 C........
Marbehan 8 E........1,350
Marchiennezone 7 C........16,000
Marcinnelle (near Charleroi, 7 D)........21,200
Marcourt 7 E........850
Mariembourg 7 D........1,200
Marloie 7 E........
Martelange 8 E........1,300
Mechlin (Malines) 6 D........60,293
Melle 6 C........6,300
Mellier 8 E........1,000
Melreux 7 E........
Menin 6 B........19,200
Merxem (near Antwerp, 5 D)........[illegible]
Merxplas 5 [illegible]
Meseyck 5 E
Mettet 7 D.........[illegible]
Moerbeke 5 C........[illegible]
Modave 7 [illegible]
Moere 5 [illegible]
Moll 5 E........[illegible]
Momignies 7 C........[illegible]
Mons 7 C........28,095
Montegnee sur Sambre (near Charleroi, 7 D)........26,274
Mont Saint Amand (near Ghent, 5 C)........17,500
Morhet 7 E........
Mouscron (near Courtrai, 6 B)........[illegible]
Munsted Bilsen 6 E........
Musson 8 E........1,680

N

Nameche 7 D
Namur 7 D........30,360
Neerlinter 6 E........1,360
Neerpelt 5 E........
Neufchateau 8 E........2,500
Niel (near Ghent, 5 C)........10,000
Nieuport 5 A........4,850
Nieuwmunster 5 B........
Ninove 6 C........11,100
Nivelles (near Charleroi, 7 D)........13,250
Noville Tavier 6 D........1,400

O

Oost Malle 5 D........1,850
Oostvleteren 6 A........
Ophoven 5 E........
Opwyck 6 C........6,960
Ostende 5 A........44,252
Ottignies 6 D........[illegible]
Ougree (near Liege, 6 E)........18,250

P

Paliseul 8 E
[illegible] 7 C
Pepinster [illegible]
Perwez D
Philippeville
Pieton 7 C..
Poix 7 E........
Poperinghe 6........[illegible]
Puers 5 C

Q

Quaregnon (near Mons, 7 C)........[illegible]
Quievrain 7 C........[illegible]

R

Ramillies 6 D........[illegible]
Renaix 6 B........[illegible]
Rhisnes 6 D.
Rivage 6 E
Roeulx 6 C........[illegible]
Rognon 6 C.
Romeree 7 D........
Rotselaer 6 D........2,820
Roulers 6 B........27,131

S

Saint Ghislain 7 C........1,350
Saint Gilles-Woes 5 C........[illegible]
Saint Hubert 7 E........3,300
Saint Josse-ten-Noode (near Brussels, 6 D)........[illegible]
Saint Nicolas 5 C........36,700
Saint Pierre 5 B........600
Saint Trond 6 E........[illegible]
Schaerbeek 6 D........120,000
Schigneaux 6 D........
Selzaete 5 C........7,660
Seraing 6 E........43,227
Soignies 6 C........11,150
Sottegem 6 C........5,200
Spa 6 F........8,400
Statte 6 E
Stavelot
Stoumont

T

Tamise (near Antwerp, [illegible])
Tervueren 6 D
Thielt 6 [illegible]
Thourout 5 B........[illegible]
Thuillies 7 C
Thuin 7 C..
Tirlemont 6 D
Tongres 6 [illegible]
Tournai 6 B.
Trois Ponts 7 F.
Turnhout 5 D........[illegible]

U

Uccle (near Brussels, 6 D)........40,000

V

Verviers 6 F........41,417
Viel Salm 7 F........2,600
Vieux Dieu 5 D
Vilvorde 6 D
Virton 8 E.
Vise 6 E........[illegible]
Vlimmeren 5 D.

W

Walcourt 7 D........[illegible]
Waremme 6 E.
Wasmes (near Mons, 7 C)........16,000
Waterloo 6 D........5,100
Wavre 6 D........8,450
Weelde-Mert 5 D........1,100
Weert-Saint George 6 D
Wereghem 6 B........
Wervick (near Menin, 6 B)........10,500
Westende 5 A........1,080
Westerloo 5 D........4,480
Westmeerbeek 5 D........
Wetteren (near Ghent, 5 C)........17,250
Wevelghem (near Menin, 6 B)........10,000
Willebroeck (near Antwerp, 5 D)........13,[illegible]
Wychamel 5 E........
Wyneghem 5 D........[illegible]

Y

Ypres 6 A........15,000

Z

Zele (near Ghent 5 C)........15,000

GAZETTEER OF LUXEMBURG

Area, 999 square miles.
Population, 285,524
Capital, Luxemburg.

B

Bettemburg 8 F........2,900
Bettingen 8 F........
Born 8 F

C

Clerf (Clervaux) 7 F........1,[illegible]60
Clervaux (Clerf) 7 F........1,000
Colmar 8F........375

D

Diekirch 8 F........3,958
Differdange 8 F........16,242
Dudelingen 8 F........12,968

E

Echternach 8 F........3,100
Esch 8 F........27,143
Ettelbruck 8 F........4,100

G

Grevenmacher 8 F........2,680

K

Kapstal 8 F........
Kautenbach 7 F........300

L

Luxemburg 8 F........52,440

M

Marnach 7 F........[illegible]
Medernack 8 F
Mersch 8 F........1,1[illegible]0
Mondorf 8 F........1,3[illegible]5

O

Obertekingen 8 F........

P

Perle 8 E........1,400

R

Remich........[illegible]
Roodt 8 F........[illegible]
Rospott 8 F........[illegible]
Rumelange........5,27[illegible]

S

Sandweiler 8 F........1,000

T

Trois Vierges 7 F........

V

Vianden 7 F........1,000

W

Wiltz 7 F........1,400

GAZETTEER OF NETHERLANDS

Area, 15,760 square miles.
Population, 7,625,938.
Capital, The Hague.

A

Aalten 4 F........10,300
Aardenburg 5 B........2,160
Abbekerk 3 D
Alkmaar 3 D........[illegible]
Almelo 3 G........[illegible]
Alphen 4 D........
Alphen 5 D........15,200
Amersfoort 4 E........36,637
Amsterdam 3 D........731,[illegible]
Apeldoorn 3 F........[illegible]
Appingedam 1 G........6,000
Arnhem 4 F........[illegible]
Asel 3 F........
Assen 2 F........17,200
Axel 5 C........5,600

B

Baarle 5 D........2,920
Baarn 3 E........10,850
Baexem 5 F........[illegible]20
Baflo 1 F........2,770
Bakel 5 E........2,100
Ballum 1 E........
Barneveld 4 E........11,250
Beilen 2 F........6,580
Bergen 3 D........4,120
Bergen op Zoom 5 C........21,102
Bergentheim 3 G
Bergum 2 F........
Berkhout 3 D........2,650
Bierum 1 G........3,750
Blankenham 2 F........550
Bloemendaal (near Haarlem 3 D)........10,300
[illegible] 4 D........[illegible]
Boekelo 3 G
Bolsward 2 E........[illegible]
Borculo 4 F........[illegible]
Bovenkarspel 3 E........1,800
Boxmeer 4 F........[illegible]
Boxtel 5 E........[illegible]
Breda 5 D........13,418
Bredevoort 4 G
Breskens 5 B........[illegible]
Breukelen 4 D........2,500
Brielle 4 C........[illegible]
Brouwershaven 4 C........[illegible]
Buitenpost 2 F
Burg 2 D........[illegible]
Burght 4 C
Bussum 3 E........23,953

C

Calandsoog 2 D........
Castricum 3 D........4,540
Cocksdorp 2 D
Culemborg 4 E........8,320

D

Dalen 3 G........3,830
Delft 4 C........49,407
Delfzijl 1 G........[illegible]
Den Ham 3 F........[illegible]
Deurne 5 E........[illegible]
Deventer 3 F........[illegible]
Deimen 3 D........2,120
Dirksland 4 C........[illegible]
Doetinchem 4 F........[illegible]
Dokkum 1 F........[illegible]
Doorn 4 E........1,880
Dordrecht 4 D........55,008
Dragten 2 F........[illegible]
Drouwerveen 2 G........
Druten 4 E........5,500

E

Echten 2 E
Edam 3 D........[illegible]
Edam Station 3 D
Ede 4 E........[illegible]
Eijsden 6 E........[illegible]
Eindhoven 5 E........[illegible]
Elburg 3 E........[illegible]
Elburg Epe 3 F
Elsen 3 F........
Elsloo 2 F..
Elsloo 6 E........[illegible]
Emmen 2 G........[illegible]
Enkhuizen 3 E........[illegible]
Enschede 3 G........[illegible]
Epe 3 F........11,200
Ermelo (near Harderwijk, 3 E)........12,200

F

Flushing (Vlissingen), 5 B........21,588
Fort Crevecoeur 4 E........
Fort Fred Hendrik 5 B........
Fort Saint Michiel 5 F........
Franeker 2 E........7,880

G

Geertruidenberg 4 D........[illegible]
Geldermalsen 4 E........[illegible]
Genemuiden 3 F........[illegible]
Gennep 4 F........[illegible]
Gieten 2 G........[illegible]
Goedereede 4 C........1,100
Goes 5 C........[illegible]
Goor 3 F........3,420
Gorinchem 4 D........12,620
Gorredijk 2 F........1,880
Gouda 4 D........[illegible]
Grave 4 E........[illegible]
Gripskerk 2 F........3,200
Groenlo 4 G........2,670
Groningen 2 F........101,310
Groot Zundert 5 D........4,170
Grouw 2 E........2,130
Grubbenvorst 5 F........1,820

H

Haarlem 3 D........113,304
Haarlemmermeer (near Haarlem, 3 D)........25,868
Hardenberg 3 G........2,220
Harderwijk 3 E........9,000
Haren 2 F........
Harlingen 2 E........10,300
Harmelen 4 D
Hasselt 3 F........[illegible]
Hattem 3 F........[illegible]
Heerenberg 4 F
Heerenveen 2 F........
Heerlen 6 F........[illegible]
Helder 2 D........[illegible]
Hellevoetsluis 4 C........[illegible]
Helmond 5 E........[illegible]
Hengelo 3 G........31,232
Heumen 4 F........3,280
Heusden 4 E........2,100
Hilversum 3 E........49,261
Hindeloopen 2 E........1,090
Holten 3 F........3,080
Holwerd 1 F........1,900
Hoogeveen 2 F........13,600
Hoogezand 2 G........11,300
Hoog Halen 2 F........
Hoorn 3 E........[illegible]
Hornhuizen 1 F
Horst 5 F........[illegible]
Huissen 4 F........[illegible]
Huizen 3 E........6,475
Hulst 5 C........[illegible]

I

IJlst 2 E........1,475
IJmuiden 3 D........
IJzendijke 5 C........2,970

K

Kamp 3 D........
Kampen 3 F........21,200
Katwijk aan Zee 3 D........14,700
Kerkrade 6 F........33,653
Kessel 5 F........1,485
Kesteren 4 E........[illegible]
Koekange 3 F
Koevorden 3 G........[illegible]
Koog 2 D........[illegible]
Kruiningen 5 C........[illegible]
Kuinre 2 F........[illegible]
Kwadijk 3 D........500

L

Lagemeden 2 F........
Leerdam 4 E........[illegible]
Leeuwarden 2 E........47,298
Lemmer 2 E........
Leyden 4 D........69,851
Liempde 5 D........1,490
Lochem 4 F........5,420
Lonneker 3 G........24,641
Losser 3 G........13,200

M

Maarssen 4 D........2,120
Maasbree (near Venlo, 5 F)........11,000
Maassluis 4 C........10,200
Maastricht 6 E........59,353
Makkum 2 E........
Medemblik 2 E........2,860
Meerssen 6 E........4,620
Menaldum 2 E........
Meppel 3 F........12,300
Middelburg 5 B........20,000
Midland 1 E........
Mil 4 E........
Mirdum 2 E........
Monnickendam 3 D........2,550
Montfoort 4 D........1,850
Montfort 5 F........
Mulden 3 E........2,860

N

Naarden 3 E........5,140
Neede 4 G........4,680
Nes 1 E........
Neuschanz 2 G........1,475
Nieuwerkerk 4 D........[illegible]
Nieuwersluis 3 D
Nijega 2 F........
Nijkerk 3 E........[illegible]
Nijmegen 4 F........7[illegible],550
Norg 2 F........4,670
Numansdorp 4 D........4,080
Nunspeet 3 E........

O

Odoorn 2 G........13,300
Oldeboorn 2 F........
Oldenzaal 3 G........8,010
Olst 3 F........5,200
Ommen 3 F........[illegible]
Onstwedde 2 G........[illegible]
Oorderen 5 C........
Oosterhout 4 D........[illegible]
Oost Vlieland 1 D........
Ootmarssum 3 G........1,500
Osdorp 3 D........
Oss 4 E........[illegible]
Ota 3 F........
Otterlo 4 E........
Oudenbosch 5 D........6,000
Oude Schild 2 D........1,100
Oudewater 4 D........[illegible]
Overloon 5 F........

P

Peazens 1 F.
Petten 2 D........400
Prinsenhage 5 D........[illegible]
Purmerend 3 D........[illegible]
Putten 3 E........[illegible]
Putten 5 D..

R

Raalte 3 F........[illegible]
Ravenstein 4 E........[illegible]
Reithoven 5 E........600
Renkem (near Arnhem, 4 F)........12,3[illegible]0
Rheden 4 F
Rhenen 4 E........[illegible]
Roermond 5 F........16,400
Roodeschool 1 G........
Roswinkel 2 G
Rotterdam 4 D........571,842
Rozendaal 5 D........21,801
Ruurlo 4 F........3,480

S

Saint Jacobi Parochie 2 E
Sas van Ghent 5 C........[illegible]
Sauwerd 1 F........
Schagen 2 D........[illegible]
Scharl 2 E
Scheemda 2 G........[illegible]
Scheveningen 4 C........[illegible]
Schiedam 4 D........43,281
Schiermonnikoog 1 F........750
Schoondijke 5 B........[illegible]
Schoonhoven 4 D........[illegible]
Sevenum 5 F........[illegible]
's Gravenhagen (The Hague) 4 C........416,179
's Hertogenbosch 5 E........41,632
Simpeveld 6 F........1,950
Sittard 6 F........[illegible]
Sloten 2 E........[illegible]
Sluis 5 B........[illegible]
Sluyskill 5 C
Sneek 2 E........[illegible]
Spankeren 4 F
Spoordonk 5 E
Staphorst 3 F........[illegible]
Stavoren 2 E........[illegible]
Stedum 1 G........[illegible]
Steenbergen 5 C........[illegible]
Steenwijk 2 F........[illegible]
Stiens 2 E
Surich 2 E..

T

Terneuzen 5 C........9,880
The Hague ('s Gravenhagen, 4 C)........416,179
Thienraij 5 F.
Tholen 5 C........[illegible]
Tiel 4 E........[illegible]
Tilburg 5 D........[illegible]
Tongelre 5 E........[illegible]
Tynaarlo 2 G

U

Uitgeest 3 D........[illegible]
Uithuizen 1 G........[illegible]
Ureterp 2 F.
Utrecht 4 E........[illegible]

V

Valkenswaard 5 E........5,110
Varssevald 4 F........
Veendam 2 G........[illegible]
Veenenburg 3 D.
Veenwouden 2 F
Veere 5 C........[illegible]
Veghel 4 E........[illegible]
Velzen 3 D
Venlo 5 F........[illegible]
Venraij 5 F
Vianen 4 E........[illegible]
Vierlingsbeek 5 F........[illegible]
Vlaardingen (near Schiedam, 4 C)........27,507
Vlissingen (Flushing), 5 B........21,5[illegible]
Vollenhove 3 F........[illegible]
Voorst 4 F........[illegible]

W

Waalwijk 4 E........4,950
Wageningen 4 E........11,400
Warffum 1 F........2,220
Warmond 3 D........1,560
Watergrafsmeer (near Amsterdam, 3 D)........[illegible]
Weert 5 E........[illegible]
Weesp 3 D........[illegible]
Westerland 2 D........
West Terschelling 1 [illegible]
Wierden 3 [illegible]
Wieringewaard 2 D........[illegible]
[illegible]
[illegible]
Wildervank 2 G........[illegible]
Willemstad 4 D........[illegible]
Winkel 2 D
Winschoten 2 G
Winterswijk 4 G........[illegible]
Witten 2 F........[illegible]
Woensdrecht 5 C........[illegible]
Woerden 4 D........[illegible]
Wolvega 2 F
Workum 2 E........[illegible]

Z

Zaandam 3 D........[illegible]
Zandvoort 3 D........[illegible]
Zeist 4 E........[illegible]
[illegible]
Zevenbergen 4 D........[illegible]
Zierikzee 4 C........[illegible]
Zuid Berge 2 G........
Zutphen 4 F........[illegible]
Zwaluwe 4 [illegible]........[illegible]
Zwolle 3 F........[illegible]

GAZETTEER OF IRISH FREE STATE

Area, 26,601 square miles.
Population, 1926, 2,971,992.
Capital, Dublin.

A

Abbeydorney 6 B........[illegible]
Abbeyleix 5 E........[illegible]
Achill 4 B........
Adare 6 C........[illegible]
Ahafona 6 B.
Altadash 2 D.
Ardee 4 F........2,000
Ardrahan 5 C........500
Ardsollus 6 C..
Arigna 3 D........
Arklow 6 F........5,100
Askeaton 6 C........980
Athboy 4 E........650
Athenry 5 C........1,000
Athlone 5 D........7,400
Athy 5 E........3,550
Attanagh 5 E........
Attymon 5 C........
Auburn 3 C........
Aughrim 5 F........480
Aunascaul 7 A........

B

Bagenalstown 6 E........1,950
Balbriggan 4 F........2,280
Balla 4 C........480
Ballaghaderreen 4 C........1,280
Ballina 3 C........4,800
Ballinamore 3 D........5,000
Ballinascarty 7 C..
Ballinasloe 5 D........5,000
Ballindine 4 C........250
Ballingrane Junction........200
Ballinlough 4 C........200
Ballinrobe 4 C........1,950
Ballintogher 3 D........400
Ballybay 3 E........1,800
Ballybeg Crossing 4 E..
Ballybrophy 5 E........
Ballycastle 3 B........1,500
Ballyconnell 3 C........450
Ballycottin 7 D........650
Ballydehob 8 B........510
Ballyduff Station 7 D........
Ballyglunin 4 C........
Ballyhaise Station 3 E.
Ballyhale 6 E........180
Ballyhaunis 4 C........500
Ballyhooly 7 D........200
Ballykine 4 B........
Ballyliffin 1 E........200
Ballymaquiff 5 C........
Ballymoe Station 4 D
Ballymote 3 C........1,050
Ballynacally 6 C........160
Ballynahinch Castle 4 B..
Balyragget 6 E........600
Ballyshannon 3 D........2,500
Ballywillan 4 E..
Baltimore 8 B........[illegible]
Baltinglass 5 F........1,050
Banagher 5 D........1,175
Bandon 7 C........3,300
Bangor 3 B........6,800
Bansha 6 D........400
Banteer 7 C........180
Bantry 7 B........3,150
Barnagh 6 C..
Barnesmore 2 D..
Batterstown 4 F
Bawnboy 3 D.
Beaupark 4 F
Bective 4 F.
Bellurgan 4 F..
Belmont 5 D.
Belmullet 3 B........650
Belturbet 3 E........[illegible]
Bessbrook 3 F........3,500
Bingham Castle 3 A........
Birdhill 6 D.
Birr 5 D..
Blarney 7 C........800
Boher 6 D
Borris 6 E........520
Boyle 4 D........2,680
Bray 4 F........7,500
Bridgetown 3 D........200
Bridgetown 7 F.
Bruree 6 C........
Bunaw 7 B........
Bundoran 3 D........2,1[illegible]0
Bungowla 5 B.
Burton Port 2 D........
Buttevant 6 C........[illegible]

C

Caher 5 B..
Caher 6 D........[illegible]
Caherdaniel 7 A..
Cahirciveen 7 A........2,000
Camolin 6 F........450
Campile 6 E........480
Cappoquin 7 D........1,400
Caragh Lake 7 B
Carlingford 3 F........610
Carlow 5 E........6,620
Carlow Junction 5 F........
Carndonagh 1 E........[illegible]
Carrick 2 C.
Carrickmacross 4 F........1,950
Carrick on Shannon 4 D........1,180
Carrick on Suir 6 E........5,400
Cashel 4 B........750
Cashel 6 D........3,200
Castlebar 4 B........3,650
Castlebellingham Station 4 F........
Castleblayney 3 F........1,720
Castleconnell 6 D........350
Castlegregory 6 B........580
Castlegregory Junction 6 B
Castleisland 6 B........1,590
Castlereagh 4 C........1,200
Castletown 3 C........300
Castletownroche Station 7 C........
Castletown Station 4 E........
Cavan 4 E........3,020
Chapel 6 F........
Charleville 6 C........2,020
Charleville Station 6 C........
Churchtown 4 E........98
Claggan 4 B........
Clara 5 E........1,050
Clare Castle 6 C........550
Claremorris 4 C........1,280
Clashmore 7 D........180
Clifden 4 B........950
Cliffony 3 D........100
Cloghan 2 D........390
Cloghaun 5 B........
Cloghjordan 5 D........550
Clonakilty 8 C........3,200
Clonakilty Junction 7 C.
Clondalkin 5 F........320
........320
Clones 3 E........2,460
Clonmel 6 D........10,600
Clonsilla 5 F..
Clontarf 5 F........5,100
Cloverhill 4 C..
Coachford 7 C........190
Coachford Junction 7 C.
Cobh (Queenstown) 7 D........8,000
Collooney 3 C........380
Convoy 2 D........1,200
Cootehill 3 E........590
Cork 7 D........78,490
Corofin 6 C........495
Courtmacsherry 8 C........390
Cratloe 6 C........
Craughwell 5 C........180
Creggan 4 D........300
Croom 6 C........580
Crossdoney 4 E........
Cross Guns 4 F........
Crossmolina 3 B........620
Crusheen 5 C........105
Culloville Station 3 F.
Curry 3 C

D

Dawros 4 B........
Derrycorrib 3 B........400
Derrykyle 5 B........
Devon Road 6 C........
Dingle 7 A........1,950
Donabate 4 F........320
Donaghmoyne 3 F........6,800
Donamon 4 D........
Donegal 2 D........1,320
Donnybrook 5 F........16,000
Donoughmore 7 C........
Dooega 4 B........1,760
Doonbeg 6 B........280
Doon Castle 4 B........
Dooniskey 7 C........180
Drimmeen 4 B........190
Drimoleague Junction 7 B........280
Drishane Bridge 8 B........5,000
Drogheda 4 F........13,000
Dromahair 3 D........280
Dromin 4 F........280
Dromod 4 D........180
Drumhowna 4 E........
Drumree 4 F........310
Drumsna Station 4 D........
Dublin 5 F........316,693
Duleek 4 F........400
Dunblaney 4 C.
Dunboyne 4 F........290
Duncormick 7 F........1,000
Dundalk 4 F........13,000
Dundrum 6 D........480
Dungarvan 7 E........4,900
Dun Laoghaire, or Kingstown 5 F........17,350
Dunlavin 5 F........540
Dunleer 4 F........480
Dunmanway 7 C........2,500
Dunmore 6 E........400
Dunsandle 5 C........
Durrow 7 E........608

E

Edenderry 5 E........2,250
Edgeworths 4 E........620
Emlagh 4 B........280
Emly 6 D........290
Ennis 5 C........5,480
Enniscorthy 6 F........5,600
Enniskean 7 C........306
Ennistymon 5 B........1,220
Eyeries 7 B........160

F

Fahan 2 E........380
Fallmore 3 B........130
Fanore 5 B........
Farranfore 7 B........
Farrangalway 7 C........
Fawnaboy 2 D........
Fenit 6 B........
Feohanagh 6 A........180
Ferbane 5 D........380
Fermoy 7 D........7,000
Fermoy Station 7 D........
Ferns 6 F........510
Fethard 6 D........1,600
Finntown 2 D........320
Float 4 E........320
Foxford Station 4 C........
Foynes 6 C........250

G

Galway 5 C........14,000
Glasslough 3 E........480
Glenbeg 4 B........
Glenealy 5 F........
Glenfarne 3 D........
Glengariff 7 B........
Glenlooskert 1 E........
Glenmore 3 B........500
Glenmore 6 E........400
Glenties 2 D........480
Goolds Crossing 6 D........
Gorey 6 F........2,280
Gormanstown 4 F........
Gort 5 C........1,490
Gowran 6 E........510
Grange 6 E........120
Grange Con 5 F
Graving Dock 2 E
Green Lawn 5 B
Greenore 3 F........290
Greystones 5 F........490

H

Harristown 5 F........
Headford Junction 7 B........
High Park 5 F........
Hill of Down 4 E........
Hollymount 4 C........250
Hollymount Cottage 7 A........
Horse and Jocky 6 D........
Horseleap 5 E........
Howth 5 F........1,080
Hunting Fort 7 D........

I

Inch 6 F........780
Inniskeen 4 F........
Inny Junction 4 E........
Inver 2 D........
Inver 3 B........
Junction 2 E........
Junction 5 F........

K

Kanturk 7 C........1,880
Kells 4 E........2,420
Kells 7 A........180
Kelnalag 4 C........
Kenmare 7 B........1,180
Kilbrickan 5 B........
Kilcock 5 F........
Kilcrea 7 C........
Kilcroghey 2 D........
Kilfree Junction 4 C........
Kilgarvan 7 B........280
Kilkee 6 B........1,680
Kilkenny 6 E........11,000
Killala 3 C........590
Killaloe Station 6 D........1,080
Killarney 7 B........5,850
Killashandra 4 E........680
Killeagh 7 D........330
Killinick 6 F........125
Killonan 6 C........
Killorglin 7 B........1,180
Killoughter 5 F........
Killucan Station 4 E........
Killurin 6 F........
Killybeg 2 D........680
Kilmacrenan 2 D........180
Kilmacthomas 7 E........480
Kilmainham 4 F........6,600
Kilmallock 6 C........1,180
Kilmessan 4 F........100
Kilmorna 6 B........
Kilmurry 6 B........180
Kilnaleck 4 E........320
Kilrush 6 B........4,180
Kilsheelan 6 E........480
Kiltamagh 4 C........920
Kiltoom 4 D........280
Kilumney 7 C........
Kincaslough 2 D
Kingscourt 4 F........880
Kingstown, or Dun Laoghaire 5 F........17,350
Kinsale 7 C........4,600
Kinsale Junction 7 C
Knockcroghery 4 D........125
Knocklong 6 D........

L

Laffans Bridge 6 D........
Lagan 4 E........
Lauragh 7 B.
Laytown 4 F
Lehinch 5 B........250
Leixlip 5 F........690
Letterkenny 2 D........2,300
Lifford 2 E........498
Limerick 6 C........39,448
Limerick Junction 6 D........210
Liscooly 2 D........
Liselton 6 B........
Lisgar 5 D........
Lisheen 7 C........
Listowel 6 B........3,500
Lixnaw 6 B........210
Lombardstown 7 C........180
Longford 4 D........3,820
Loughamore 7 B
Loughrea 5 C........2,800
Lusk 4 F........220

M

Macmine Junction 6 F........180
Macroom 7 C........2,880
Mageney 6 E........180
Maghera 2 C........980
Malahide 4 F........580
Malin More 2 C........420
Mallarany 4 B........
Mallow 7 C........4,560
Manor Hamilton 3 D........2,660
Manulla 4 C........720
Maryborough, or Port Leighise 5 E........3,350
Middleton 7 D........3,240
Mid Town 2 D........
Milford Station 6 E........
Millstreet Station 7 C
Milltown 2 D........525
Milltown 4 C........1,280
Mitchelstown 6 D........2,320
Moate 5 D........1,400
Mohill 4 D........880
Monaghan 3 E........4,250
Moneenmore 4 B..
Mount Bellew 4 C........204
Mountcharles 2 D........480
Mountmellick 5 E........2,620
Mountrath 5 E........1,680
Moyasta Junction 6 B
Moycullen 5 C........4,020
Moyle 2 D..
Moyne 6 D........180
Moyra 2 D..
Moyrus 5 B........7,020
Moyvalley 5 E........180
Mullaghmore 3 D........180
Mullnavat 6 E........330
Mullingar 4 E........4,600
Murrisk 4 B........

N

Naas 5 F........3,780
Navan 4 F........4,020
Nenagh 5 D........4,750
Newbliss 3 E........380
Newbridge 5 F........3,300
Newcastle 6 C........1,850
Newcastle 5 F........1,100
Newmarket 7 C........380
Newmills 2 D..
Newport 4 B........[illegible]80
New Ross 6 E........5,950
Newtown 6 D.
Newtown Forbes 4 D........420

O

Oldcastle 4 E........820
Oola 6 D........420
Oranmore Station 5 C
Oughterard 4 B........850

P

Palace East Junction 6 F..
Pallas 6 D........
Parsons Town 5 D........4,400
Peake 7 C........
Pettigo 3 D........480
Portacloy 3 B
Portarlington Station 5 E........[illegible]
Portlaw 6 E........1,450
Port Leighise, or Maryborough 5 E........3,350
Portumna Station 5 D........
Prospect 5 D........

Q

Queenstown (Cobh) 7 D........8,000
Queenstown Junction 7 D.

R

Rathdrum 5 F........680
Rathduff 7 C........
Rathmines 5 F........3[illegible],000
Rathmore 7 C.
Rathvilly 5 F........850
Recess 4 B........
Redhills 3 E........95
Reens 6 C........
Roscommon 4 D........2,000
Roscrea 5 D........2,400
Roscrea 5 E........
Rosslare 6 F........660
Rosstemple 6 C........370
Roundstone 5 B........370
Rush 4 F........1,140

S

Saint Johnstown 2 E
Sallins 5 F........
Sallybrook 2 E.
Shankill 5 F.
Shillelagh 6 F........170
Sixmilebridge 6 C........650
Skerries 4 F........1,850
Skibbereen 8 B........3,20[illegible]
Skull 8 B........450
Sligo 3 C........11,[illegible]00
Smerwick 7 A.
Smithborough 3 E........1[illegible]0
Spunkane 7 A........1,2[illegible]0
Straffan Station 5 F
Stranorlar 2 D........395
Streamstown 4 E
Swinford 4 C........1,490

T

Tahilla 7 B........170
Tawey 1 D.
Tedavnet 3 E........550
Templemore 6 D........2,000
Thomastown 6 E........970
Thurles 6 D........4,520
Tinahely 6 F........510
Tipperary 6 D........[illegible]
Toberkeelagh 4 B
Toll 4 B........
Tonabrocky 5 C
Tonduff 1 E........
Tralee 6 B........10,100
Tramore 7 E........1,[illegible]75
Trim 4 F........1,[illegible]30
Truskileve 6 B
Tuam 4 C........[illegible],020
Tubber 5 C.
Tubbercurry 3 C........800
Tulla 5 C........640
Tullagh 3 B........
Tullaghanbann 3 B
Tullamore 5 E........4,[illegible]00
Tullow 6 F........[illegible]
Tullylease 6 C........650
Turlough 4 C........[illegible]

V

Valentia Harbor 7 A........1,8[illegible]5
Virginia Road 4 E........[illegible]

W

Waterfall 7 B.
Waterfall 7 C..
Waterford 6 E........26,647
Wellington Bridge 6 F
Westport 4 B........4,000
Westport Quay 4 B
Wexford 6 F........11,550
Whitefield 1 E........11,000
Whitegate 7 D........5,000
Wicklow 5 F........3,250
Wicklow Station 5 F........
Wilkinstown 4 F........
Willbrook 5 C.
Woodenbridge 5 F........
Woodlawn 5 D........

Y

Youghal 7 D........5,950

GAZETTEER OF NORTH IRELAND

Area, 5,240 square miles.
Population, 1926, 1,256,561.
Estimated population, 1928, 1,248,000.
Capital, Belfast.

A

Aldergrove 2 F........
Antrim 2 F........2,050
Ardglass 3 G........800
Armagh 3 F........7,500
Armoy 2 F........300
Augher 3 E........500
Aughnacloy 3 E........1,010

B

Ballycarry 2 G........180
Ballycastle 1 F........1,826
Ballyclare 2 F........3,500
Ballycloughan 2 F
Ballygarvey 2 F..
Ballygawley 3 E........400
Ballygowan 3 G........200
Ballymena 2 F........11,500
Ballymoney 2 F........3,050
Ballynahinch 3 G........1,550
Ballynahinch Junction 3 G........
Ballynashee 2 F........
Ballyroney 3 F........
Banbridge 3 F........5,050
Bangor 2 G........7,050
Belcoo 3 D........
Belfast 2 G........415,151
Belleek 3 D........300
Beragh 3 E........520
Bundoran Junction 3 E.

C

Capecastle 2 F........
Carn 2 E........
Carnmoney 2 F........7,500
Carrickfergus 2 G........[illegible]
Carrickfergus Junction 2 G
Carrickmore Station 3 E........200
Castle Dawson 2 F........520
Castlederg 2 E........1,000
Castlerock 2 E........210
Coal Island 3 F........800
Colebrook 3 E........
Coleraine 2 F........7,850
Comber 3 G........2,550
Cookstown 2 F........3,800
Crossgar 3 G........590

D

Desertmartin 2 F........3,000
Donaghadee 2 G........2,250
Donaghmore 3 E........185
Downpatrick 3 G........3,250
Draperstown 2 E........510
Dromore 3 F........2,380
Dromore Road 3 E........
Drumbeg 3 F........3,450
Drumbo 3 G........3,550
Drumsurn Station 2 E........
Dundrum 3 G........490
Dungannon 3 F........3,840
Dungiven 2 E........780

E

Enniskillen 3 E........5,600

F

Fintona 3 E........1,310
Fintona Junction 3 E........
Florence Court 3 D........

G

Garvagh 2 F........680
Gilmore 2 E........
Glarryford 2 F........
Glenarm 2 F........1,250
Glenavy 2 F........280
Goraghwood Junction 3 F.
Greysteel 2 E........

H

Headwood 2 G........
Holywood 2 G........3,850

K

Keady 3 F........1,450
Keils 2 F........2,460
Kesh 3 D........250
Killagan 2 F........
Killough 3 G........600
Kilrea 2 F........900

L

Larne 2 G........8,080
Legoniel 2 F........4,000
Leitrim 3 F........[illegible]50
Limavady Junction 2 E
Lisburn 3 F........12,400
Lisnaskea 3 E........780
Londonderry 2 E........45,159
Lurgan 3 F........12,500

M

Macfin 2 F........
Macosquin 2 E........3,100
Maghera 2 F........1,000
Magherafelt 2 F........1,500
Maguires Bridge 3 E........530
Moneymore 2 F........530
Mossley 2 G........

N

Narrow Water 3 F........
Newcastle 3 G........1,850
Newry 3 F........13,000
Newtown 2 E........
Newtownards 2 G........9,600
Newtown Butler 3 E........500
Newtown Station 2 E........

O

Omagh 3 E........4,950

P

Parkmore 2 F........550
Pomeroy 2 F........[illegible]
Portadown 3 F........11,[illegible]
Portrush 1 F........2,200
Port Stewart Station 1 F.

R

Rathkenny 2 F........950

S

Scarva Junction 3 F.
Stewartstown 3 F........980
Strabane 2 E........5,1[illegible]0

T

Tartaraghan 3 F........[illegible]400
Toome Bridge 2 F........200
Tynan 3 F........[illegible]

U

Umbra 2 E..
Upperlands 2 F

V

Victoria Bridge 2 E..

W

Warrenpoint 3 F........2,000

SPAIN
AND
PORTUGAL
SCALE
Copyright, .
The Geographical Publishing Co.
Chicago.
BAY OF BISCAY
FRANCE
GULF OF LYONS
MARSEILLE
BARCELONA
MADRID
LISBON
OPORTO
VALENCIA DEL CID
MALLORCA
IVIZA
MURCIA
CARTAGENA
ALICANTE
GIBRALTAR
STRAIT OF GIBRALTAR
MEDITERRANEAN SEA
AFRICA
ATLANTIC OCEAN
BALEARIC ISLANDS
PYRENEES MOUNTAINS
ANDORRA

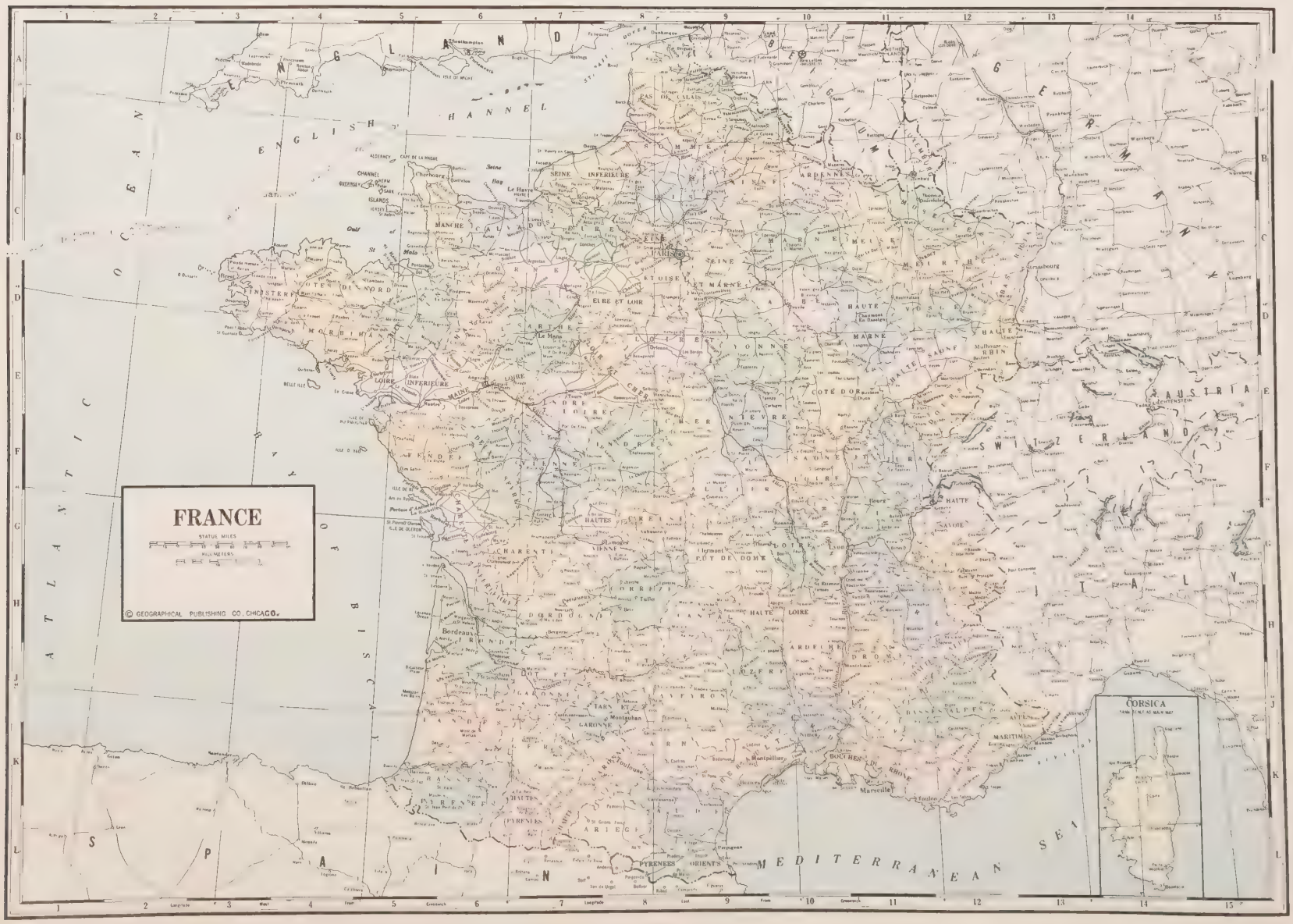
FRANCE
STATUTE MILES
© GEOGRAPHICAL PUBLISHING CO. CHICAGO.
ENGLISH CHANNEL
ATLANTIC OCEAN
MEDITERRANEAN SEA
SPAIN
SWITZERLAND
AUSTRIA
ITALY
CORSICA
PARIS
Bordeaux

GAZETTEER OF SPAIN

Area, 194,800 square miles.
Population, 22,444,166.
Capital, Madrid.

A

Abavides 3 B
Adra 6 F............8,650
Agreda 6 B..........3,270
Aguilar 4 E.........13,300
Aguilar de Campo 6 B.......1,000
Aguilas 6 E.........18,000
Alaro 8 D
Alayor 9 C
Albacete 6 D
Alba de Tormes 4 C
Albarracin 6 C
Albatera 6 E........3,300
Albox 6 E...........10,600
Albunol 5 F.........7,720
Alcala de Chisbert 7 C..........6,960
Alcala de Henares 5 C..........11,300
Alcala la Real 5 E..18,250
Alcaniz 7 C.........8,970
Alcantarilla 6 E.....6,460
Alcaudete (near Jaen 5 E)..........11,750
Alcazar de San Juan 5 D..........16,300
Alcira 6 D..........22,200
Alcoy 7 D...........36,463
Alfaro 6 B..........7,100
Algeciras 3 F.......20,200
Algemesi (near Valencia 7 D)..........11,700
Algodor 5 D.
Alhaurin-el-Grande (near Malaga 4 F).......11,200
Alicante 7 E........68,411
Aladen 4 D..........9,990
Almagro 5 D.........8,800
Almansa 6 D.........12,800
Almazan 5 B.........3,000
Almendralejo 3 D...17,700
Almeria 5 F.........50,994
Almodovar del Campo 4 D..........12,800
[illegible] 4 D
Almunecar 5 F.......8,100
Alora 3 F...........11,600
Alpera 6 D..........3,500
Alsasua 6 B.........2,720
Altea 7 D
Amposta 7 C
Andujar 5 E.........18,200
Antequera 3 F
Aracena 3 E.........6,800
Arahal 4 E..........8,350
Aranda de Duero 5 B..........6,660
Aranjuez 5 C........14,500
Arcos de la Frontera 4 F..........15,200
Arevalo 4 C.........3,620
Arganda del Rey 5 C.4,960
Ariza 6 C...........1,880
Aroche 3 E..........5,650
Arroya de Malpartida 3 D
Astorga 4 B.........6,330
Ateca 6 C...........3,130
Avila 4 C...........14,000
Aviles 4 A..........15,500
Ayamonte (near Huelva 3 E)..........13,500
Ayerbe 6 B..........2,580
Azuaga 4 E..........16,800

B

Badajoz 3 D.........41,465
Badalona 8 B
Baena 4 E
Baeza 5 E
Balaguer 8 B
[illegible] 7 B
Barcarrota 3 E
Barcelona 8 B
Barcena 5 A
Barco 3 B
Bargas 5 D
Barrax 5 D
Bayona 2 B
Baza 5 E
Bejar 4 C
Belalcazar 4 D
Belmez 4 E
Benamocarra 6 F
Benatae 5 E
Benavente 4 B
Benicarlo 7 C.......7,100
Benidorm 7 D
Benisa 7 D
Berga 8 B
Berja 5 F
Berlanga 4 E........5,100
Bermeo 5 A
Betanzos 2 A........8,850
Betera 7 D
Bilboa 5 A..........143,383
Blanes 8 B..........5,010
Bobadilla 3 F
Borja 6 B
Borjas 7 B..........4,550
Branosera 4 A
Bribiesca 5 B.......3,275
Bujalance 4 E
Burgo de Osma 5 B
Burgos 5 B
Buron 4 A...........1,450
Burriana 7 D
Busdongo 4 A

C

Cabeza del Buey (near Merida 3 D)......12,260
Cabra 4 E...........15,250
Caceres 3 D.........23,875
Cadiz 3 F...........78,476
Calahorra 6 B.......11,000
Calanda 7 C.........4,200
Caltayud 6 C........12,200
Calella 8 B.........3,800
Calzada de Calatrava 5 D.
Camarinas 2 A.......8,800
Cambrils 7 C........3,400
[illegible] 1 D
Campo de Criptana 5 D..........7,250
Canaveral 3 D
Canete la Real 3 F
Canfranc 6 B
Cangas de Tineo 3 A
Canizo 3 B
Cantalapiedra 4 C...2,000
Caparrosa 6 B.......1,880
Caracenilla 5 C
Carbajales 4 B......1,560
Caravaca 6 E
Carballo 2 A
Carcagente 7 D......14,000
Carinena 6 C
Carmona 4 E.........22,200
Carril 2 B..........2,600
Cartagena 6 E.......96,981
Casares 3 F.........5,500
Caspe 7 C...........9,250
Castejon 6 B.
Castellon de la Plana 7 D..........36,375
Castro del Rio 4 E..12,100
Castronuno 4 C......2,650
Castro Urdiales 5 A
Castuera 4 D........7,450
Castarroja 7 D......5,600
Cazorla 5 E.........9,350
Cehegin 6 E.........13,800
Cervera 4 B.........4,250
Cervera 7 B.........6,950
Cesuras 2 A.........4,850
Chantada 3 B........13,650
Chelva 6 D
Cherta 7 C..........2,525
Cheste 6 D..........5,650
Chiclana de la Frontera (near Cadiz 3 F)...12,250
Chinchilla 6 D......7,470
Chipiona 3 F........4,800
Chiva 6 D
Cieza 6 E...........16,280
Ciudadela 9 C.......10,000
Ciudad Real 5 D.....19,500
Ciudad Rodrigo 3 C..8,900
Cobeta 6 C..........600
Coin 3 F............11,850
Collado Villalba 5 C 1,100
Conil 3 F...........6,800
Constantina 4 E.....13,600
Cordoba 4 E.........81,125
Corme 2 A
Coruna 2 A
Crevillente (near Alicante 7 E)............11,400
Cudillero (near Oviedo 4 A)..............11,300
Cuenca 6 C..........12,950
Cuevas de Vera 8 E..22,200
Culla 7 C...........2,650
Cullar de Baza 5 E..8,100
Cullera 7 D.........13,200

D

Daimiel 5 D.........16,600
Dalias 5 F..........9,580
Daroca 6 C..........3,750
Denia 7 D...........13,000
Deva 5 A............3,600
Don Benito 4 D......22,200
Duenas 4 B..........4,000
Durango 5 A.........3,800

E

Ecija 4 E...........31,100
Ejea de los Caballeros 6 B..........7,400
el Cerro 3 E........5,510
Elche 6 E...........33,200
el Cubo 4 C.........800
Elizondo 6 A..........
Eljas 3 C...........1,800
el Rocio 3 F..........
Empalme 6 E...........
Empalme 8 B...........
Erustos 4D..........300
Espeluy 5 E.........650
Espiel 4 E..........6,050
Espinar 5 C.........2,500
Espinosa 5 A........3,800
Estella 6 B.........5,650
Estepona 3 F........10,250
Esterri 7 B.........700
Escaray 5 B.........2,500

F

Felanitx 8 D........11,600
Ferrol 2 A..........31,100
Figueras 8 B........13,200
Finana 5 F..........3,600
Flassa 8 B..........550
Fonsagrada 3 A......18,200
Fregenal de la Sierra (near Almendralejo 3 D)..........11,220
Fregeneda 3 C.......8,000
Fromista 4 B........1,700
Fuengirola 3 F......6,350
Fuente del Arco 4 E..1,950
Fuente Ovejuna (near Azuaga 4 E)......16,650
Fuentes de Onoro 3 C..........1,450

G

Gandia 7 D..........12,850
Gerona 8 B..........19,500
Getafe 5 C..........4,000
Gijon 4 A...........57,573
Granada 5 E.........107,124
Granollers 8 B......6,250
Guadajos 4 E..........
Guadalajara 5 C.....14,100
Guadalcanal 4 E.....6,810
Guadix 5 E..........16,250
Guardo 4 B..........1,880
Guarena 4 D.........8,350
Guillarey 2 B.........

H

Haro 5 B............8,250
Hellin 6 E..........19,200
Herencia 5 D........8,400
Hervas 4 C..........4,800
Higuera la Real 3 E.5,500
Hijar 6 C...........3,950
Hinojosa de Duque (near Belmes 4 E)......12,100
Hita 5 C............1,000
Huelva 3 E..........42,721
Huercal Overa 6 E...17,100
Huesca 7 B..........14,800
Huescar 5 E.........9,200
Huete 5 C...........2,820

I

Igualada 8 B........13,600
Illescas 5 C........1,925
Infiesto 4 A..........
Isaba 6 B...........1,000
Iviza 8 D...........7,500

J

Jaca 6 B............5,620
Jadraque 5 C........1,600
Jaen 5 E............35,872
Jativa 7 D..........14,400
Javea 7 D...........6,120
Jerez de la Frontera 3 F..........67,076
Jimena de la Frontera 3 F..........10,000
Jumilla 6 E.........21,100

L

La Almunia de Dona Godina 6 B........4,320
La Baneza 4 B.......4,010
La Carolina (near Linares 5 E)..........19,500
la Encina 6 D
La Estrada (near Pontavedra 2 B)........27,200
la Gineta 6 D.......3,800
Lalin (near Pontavedra 2 B)..............17,000
La Linea 4 F........63,236
Langa 5 B...........1,300
la Puebla 8 D.......7,450
la Puebla de Castro 7 B..........1,150
La Robla 4 B........3,700
la Roda 4 E.........9,150
La Roda 6 D.........3,200
Las Casteas 6 B.......
Las Navas 4 C.........
Las Palmas (Canary Islands)..........69,086
Laujar 5 F..........3,550
Lavadores (near Pontavedra 2 B)........26,280
Laviana 4 A.........7,970
Lebrija 3 F.........12,100
Leon 4 B............24,000
Lerida 7 B..........41,980
Linares 6 E.........40,168
Liria 6 D
Llanes 4 A
Llansa 8 B
Llerena 3 E
Logrono 5 B
Logrosan 4 D........6,085
Loja 5 E............22,200
Lorca 6 E
Los Santos de Maimona 3 E...........8,400
Luarca 3 A..........26,200
Lucena 4 E..........4,300
Lugo 3 A............34,988
Lumbreras 5 B.......800

M

Madrid 5 C.......808,386
Mahon 9 C...........19,100
Malaga 3 F..........158,733
Malagon 5 D.........7,000
Mallen 6 B..........2,500
Malpartida de Plasencia 4 D..........3,100
Manacor 9 D.........14,250
Manresa 8 B.........20,400
Manasilla de las Mulas 4 B..........1,600
Manzanares 5 D......18,200
Marbella 3 F........10,000
Marchena 4 E........15,450
Martos 5 E..........21,100
Mataro 8 B..........26,250
Mazarron 6 E........18,500
Medina del Canpo 4 C..........10,100
Medina de Rioseco 4 B..........4,850
Melilla 3 A.........6,450
Mequinenza 7 C......4,335
Merida 3 D..........17,700
Miajadis 4 D........6,850
Mieres 4 A..........40,500
Miranda de Ebro 5 B 8,800
Mojacar 6 F
Molina de Aragon 6 C..........2,500
Monda 3 F...........4,000
Mondonedo 3 A.......10,100
Monforte de Lemos 3 B..........15,000
Monovar (near Alicante 7 E)............11,100
Montalban 6 C.......2,400
Monteagudo 5 C......750
Montefrio 5 E.......12,000
Montefurado 3 B.......
Montilla 4 E........15,000
Montoro 4 E.........19,260
Monzon 7 B..........4,100
Mora 7 C............4,040
Mora 5 D............11,050
Moratalla 6 E.......13,600
Morella 7 C.........5,550
Morillo 7 B.........1,200
Moron 4 F...........18,920
Moron Junction 4 E......
Motilla del Palancar 6 D..........3,200
[illegible]
[illegible]
[illegible]
[illegible]
[illegible]
Muros 2 A
Murviedro 7 D

N

Narros 4 C..........900
Navalmoral de la Mata 4 D...........6,000
Navalpino 4 D.......800
Niebla 3 E..........2,500
Nijar 6 F...........11,100
Norena 4 A..........2,100
Novelda 6 E.........12,200
Noya (near Santiago 2 A)..........10,800

O

Obejo 4 E.............
Ocana 5 D...........6,220
Olivenza 3 D........11,850
Olloniego 4 A.........
Olot 8 B............10,600
Olvan 8 B.............
Olvera 4 F
Oncala 5 B............
Onda 7 D............6,800
Ontienente (near Jativa 7 D)..........12,740
Orduna 5 A..........3,600
Orense 3 B..........19,250
Organa 7 B............
Orgiva 5 F..........4,600
Orihuela 6 E........38,200
Orio 6 A............1,000
Oropesa 4 D.........2,760
Ortigueira 3 A......20,000
Osorno Mayor 4 B....1,410
Osuna 4 E...........18,150
Oviedo 4 A..........74,611

P

Pacheco 6 E
Padron 2 B..........7,250
Palamos 8 B
Palanquinos 4 B
Palencia 4 B
Palma 8 D
Palma del Rio 4 E...9,450
Pamplona 6 B........33,097
Paredes de Nava 4 B.4,700
Pedernales 5 A........
Pedroso 4 E.........3,850
Penaranda de Bracamonte 4 C..........4,200
Pina 6 C............2,560
Plasencia 3 C
Plencia 5 A
Pola de Lena 4 A
Pola de Siero 4 A
Pollenza 8 D........8,250
[illegible]
Pontevedra 2 B
Potreras 8 [illegible]
Portbou 8 B
Porto 3 B
Portugalete 5 A
Poyatos 6 C
Pozoblanco 4 E
Pravia 4 A..........10,100
Priego de Cordoba 5 E..........20,250
Puebla Nuevo del Mar 7 D..........12,200
Puente Genil 4 E....12,500
Puerto de Santa Maria 3 F...........20,150
Puertollano 5 D
Puigcerde 8 B.......2,500

R

Redondela 2 B
Reillo 6 D
Renedo 5 A
Requena 6 D
Reus 7 C
Rialp 7 B
[illegible]
Ribadavia 2 B
Ribadesella 4 A
Rio Tinto Mines 3 E
Ripoll 8 B
Rivadeo 3 A
Roa 5 B
Robledo 3 B
Ronda 3 F
Ruesta 6 B
Rute 4 E

S

Sabadell 8 B
Sagunto (near Valencia 7 D)
Sahagun 4 B
Salamanca 4 C
Salas 3 A
Sama 4 A
San Antonio 8 D
San Esteban 3 D
San Feliu de Guixols 8 B
San Fernando 3 F
San Gines de la Jara 6 E.
Sanguesa 6 B........3,800
San Juan de Puerto 3 E.
San Julian 5 A.
Sanlucar de Barrameda 3 F..........28,260
San Roque 3 F
San Sebastian 6 A...74,070
Santagny 8 D........6,000
Santa Cruz (Canary Islands)..........54,504
Santa Maria de Nieva 4 C
Santander 7 A
Santiago de Compostela 2 A..........27,200
San [illegible]......11,260
[illegible] (Zaragoza) 6 B
Sarinena 7 B
Sarria 3 B
Segorbe 6 D
Segovia 5 C
Selgua 7 B..........
Sevilla (Seville) 4 E..........215,107
Seville (Sevilla) 4 E
Siguenza 5 C........4,175
Silla 7 D...........4,100
Siruela 4 D
Sitjes 7 C
Solana (near Valdepenas 5 D)..........11,400
Solsona 7 B
Somozas 3 A
Sonseca 5 D
Soria 6 B
[illegible]
[illegible]
Sueca 7 D

T

Tabernas 5 F
Tafalla 6 B
Talavera de la Reyna 4 D
Tarancon 5 C
Tarazona 6 B
Tarazona 6 D
Tardienta 6 B
Tarifa 3 F
Tarragona 7 C
Tarrasa 8 B
Tarrega 7 B
Tauste 6 B
Teruel 6 C
Tharsis 3 E
Tineo 3 A
Tocina 4 E
Toledo 5 D
Tolosa 6 A
Tomelloso 5 D
Toral de los Vados 3 B
Toro 4 B
Torquemada 4 B
Torre 6 B
Torrelaguna 5 C
Torrente 6 D
Torrevieja 6 E
Torrox 5 F
Tortosa 7 C
Totana 6 E
Tremp 7 B
Trujillo 4 D
Tudela 6 B
Tuy 2 B

U

Ubeda 5 E
Ulldecona 7 C
Usagre 3 E
Utiel 6 D
Utrera 4 E

V

Vadollano 5 E.........
Valdepenas 5 D
Valderas 4 B........3,500
Valdestillas 4 B....1,100
Valencia de Alcantara 3 D..........12,600
[illegible]
[illegible]
Valls 7 C...........10,850
Vejer de la Frontera 4 F..........16,600
Velayos 4 C
Velez Malaga 5 F
[illegible]
[illegible]
[illegible]
Victoria 5 B
Vigo 2 B
Villacanas 5 D
Villa del Prado 4 C
Villafranca 3 B
[illegible]
Villajoyosa 7 E
Villalba 3 A
Villamayor de Santiago 5 D..........3,450
Villanueva de Cordoba (near Pozoblanco 4 E)..........12,650
Villanueva de la Serena (near Don Benito 4 D)
Villanueva y [illegible] 8 C
Villareal 7 D
Villarino 3 C
Villarrobledo 5 D
Villaviciosa 4 A....22,200
Villena 6 D.........18,400
Villodrigo 5 B........
Vimianzo 2 A........7,880
Vinaroz 7 C.........7,920
Vivero 3 A..........13,600

Y

Yecla 6 D...........26,900
Yevenes 5 D.........5,200

Z

Zafra 3 E...........6,820
Zalamea la Real 3 E 7,250
Zamora 4 B..........18,600
Zaragoza (Saragossa) 6 B..........153,681
[illegible]
Zuiar 4 E
Zumarraga 5 A.......1,930

ANDORRA

Area, 191 square miles
Population, 5,231
Capital, Andorra
Andorra 7 B.........650

GIBRALTAR

Area, 1⅞ square miles.
Population, 16,120
Capital, Gibraltar
Gibraltar 4 F.......16,120

GAZETTEER OF PORTUGAL

Area, 35,490 square miles.
Population, 6,032,991.
Capital, Lisbon.

A

Abrantes 2 D........7,050
Alcacer do Sal 2 E..2,750
Almada 2 D..........8,100
Almeida 3 C
Almeirim 2 D........3,700
Alpedrinha 3 C
Alter do Chao 3 D...2,600
Alvares 2 C.........3,200
Alvito 2 E..........1,850
Angra de Heroismo (Azores Islands)..10,057
Arouca 2 C..........1,000
Aveiro 2 C..........10,357

B

Barcellos 2 B.......3,050
Barriero 2 D........3,500
Beja 3 E............10,521
Braga 2 B...........21,970
Braganca 3 B........5,600

C

Cacem 2 D.............
Caminha 2 B.........2,760
Campo Major 3 D.....6,010
Carregado 2 D
Cartaxo 2 D.........5,050
Casa Branca 2 D.....1,400
Castello Branco 3 D.10,486
Castello de Vide 3 D.6,100
Castro Verde 2 E....4,040
Caxaria 2 D
Cazevel 2 E
Celorico Station 3 C.3,230
Certa 2 D...........4,000
Cezimbra 2 D........9,850
Chanca 3 D
Chaves 3 B..........6,560
Cintra 2 D..........6,980
Coimbra 2 C.........20,841
Collares 2 D........3,030
Covilha 3 C.........14,049
Cuba 2 E............6,000

E

Elvas 3 D...........11,747
Entroncamento 2 D.....
Ermida 3 C............
Estremoz 3 D........7,880
Evora 3 D...........16,148

F

Faro 2 F............12,925
Figueira da Foz 2 C..........5,100
Figueirinha 2 E.......
Funchal (Madeira Is.)..........21,200

G

Grandola 2 E........3,030
Guarda 3 C..........6,180
Guimaraes 2 B.......9,000

I

Idanha a Nova 3 C...3,550
Ilhavo 2 C..........13,300

L

Lagos 2 E...........8,080
Lamego 3 C..........8,800
Lisboa (Lisbon) 2 D.529,524
Lisbon (Lisboa) 2 D.529,524
Loule 2 E...........23,500
Lourical 2 C........3,080
Lourinha 2 D........3,300

M

Macao 2 D...........3,000
Mafra 2 D...........3,100
Marinha Grande 2 D..3,930
Mertola 3 E.........2,575
Minas de San Domingo 3 E
Mira 2 C............4,075
Mirandella 3 B......3,300
Mogadouro 3 B.......1,100
Monchique 2 E.......6,100
Montemor o Novo 2 D..........3,460
Moura 3 E...........4,000
Murtoza 2 C.........8,500

N

Nine 2 B

O

Obidos 2 D..........3,100
Odeceixe 2 E.
Odemira 2 E.........3,580
Oliveira do Condo 3 C
Oporto 2 C
Ourem 2 D...........4,540
Ovar 2 C............11,300

P

Pampilhosa 2 C........
Pampilhosa 3 C......3,200
Pegoes 2 D............
Peniche 2 D.........2,060
Pias 3 E..............
Pinhal Novo 2 D.......
Pinhas 3 C
Pinhel 3 C..........1,600
Pombal 2 C..........3,100
Pomorao 3 E
Portalegre 3 D
Povoa de Varzim 2 B
Praia (Cape Verde Islands)..........21,200

R

Redondo 3 D.........2,510

S

Sagres 2 E..........400
Santarem 2 D........8,780
Sao Braz de Alportel 2 E.
Sao Martinha 2 D....1,060
Setubal 2 D.........37,074
Silves 2 E
Sines 2 E...........3,065

T

Taboa 2 C...........2,600
Tavira 3 E..........11,043
Torres Novas 2 D....9,350
Torres Vedras 2 D...5,100
Tua 3 C...............

V

Valle do Pereiro 3 D
Velho 2 C.............
Vianna do Castello 2 B
Vidigueira 3 E......3,000
Villa do Conde 2 B..5,555
Villa Nova de Gaya 2 C..........8,700
Villa Nova de [illegible] 2 E
Villa Nova de Portimao 2 E...........6,300
Viseu 3 C...........9,090

GAZETTEER OF FRANCE

Area, 212,659 square miles.
Population, 40,743,897.
Capital, Paris.

A

Abbeville 8 B.......22,250
Abries 12 H
Acquigny 7 C........550
Agde 9 K............10,000
Agen 7 J............25,300
Aiguilles 12 H......2,200
Ailerey 11 F
Aillevillers 12 D...2,610
Aire 6 K............4,000
Aire 8 A
Airvault 6 F........1,800
Aisy 10 E
Aix 11 K
Aix les Bains 11 G.
Ajaccio 14 L
Albert 9 B
Albertville.........5,800
[illegible] K
Alencon 7 D
Ales 10 J...........38,250
Aiguillon 5 F
Allanche 9 H
Allassac 8 H.
Allegre 10 H........1,100
Amberieu 11 G.......4,800
Ambert 10 G.........7,170
Amiens 8 B..........91,576
Angers 6 E..........86,260
Angouleme 7 G.......36,200
Annecy 12 G.........15,200
Annonay 10 H........18,200
Antibes 12 K........13,000
Anzin 9 A...........16,250
Arc Senans 11 E
Ardres 8 A..........1,100
Ares 6 H............1,850
Argent 8 E..........2,160
Argentan 7 C........6,700
Argenteuil 8 C......34,200
Argenton 8 F........5,770
Argentre 6 D........2,100
Arlanc 10 H.........2,100
Arles 10 K..........33,300
Armentieres 9 A
Arras 9 B...........27,250
Ars en Ray 5 G
Arvant 9 H
Arvicourt 12 C.
Asnieres (near Paris) 8 C
Aspres les Veynes 11 J
Attigny 10 C........1,760
Aubervilliers les Vertus (near Paris) 8 C
Aubigny 9 B.........1,100
Aubignyville 8 E....2,200
Aubin 8 J
Aubusson 8 G
Auch 7 K
Audenge 6 H.........1,100
Audeux 11 E
Aulnay 6 G..........1,650
Aulnoye 10 B
Aumale 8 B
Aumont 9 H..........1,220
Aunay-sur-Odon 6 C
Auneau 8 D..........1,600
Auray 4 E...........7,070
Aurillac 8 H
Auterive 8 K........1,600
Autun 10 F..........14,500
Auxerre 9 E.........22,200
Auxonne 11 E........4,450
Auzances 9 G........1,150
Avallon 10 E........5,330
Avignon 10 J
Avranches 6 C
Ax 8 L..............1,550

B

Baccarat 12 D.......5,880
Badonviller 12 D....2,250
Bagneres-de Bigorre 7 L
Bagneres-de Luchon 7 L..3,800
Barbezieux 6 H......4,150
Barcelonette 12 J...2,450
Barentin 7 B........6,460
Barfleur 6 B........1,100
Barjols 12 K........2,350
Bar-le Duc 11 C.....18,650
Bar-sur Seine 10 D..2,880
Bastia 14 K.........35,000
Bauge 6 E...........2,950
Baume les Dames 12 E
Bayeux 6 C..........7,950
Bayonne 5 K.........30,100
Bazancourt 10 C.....1,150
Bazas 6 J...........4,650
Beaufort 12 G.......4,450
Beaugency 8 E.......3,660
Beaujeu 10 G........2,620
Beaumont 8 C........5,250
Beaune 10 F.........12,250
Beaupreau 6 E.......2,550
Beaurepaire 11 H....3,250
Beauvais 8 C........22,200
Beauvoir-sur Mer 5 F.2,650
Bedarieux 9 K.......6,660
Bellant 6 G
Belfort 12 E........42,400
Bellac 7 G
Bellegarde 8 D......1,100
Bellegarde 11 G.....1,120
Bellenaves 9 G
Belleville 10 G
Belley 11 G.........
Berck-sur Mer 8 A
Bergerac 7 H
Bergues 9 A
Bernay 7 C..........8,250
Besancon 11 E
Besse 7 E
Bethune 9 A
Beziers 9 K
Biarritz 5 K
Bias 5 J
[illegible]
Blain 5 E...........6,100
Blaye 6 H...........4,280
Bleneau 9 E
Blois 8 E
Boen 10 G
Bohain 9 B
Bolbec 7 B..........11,250
Bonifacio 14 L......3,400
Bonnetable 7 D......3,250
Bonneville 12 G.....1,680
Bonny 9 E
Bordeaux 6 H
Bort 9 H
Boulogne sur Mer 8 A.52,839
Boulogne-sur Seine (near Paris) 8 C
Bourbourg 8 A.......3,150
Bourg 11 G..........22,200
Bourganeuf 8 G......3,950
Bourges 8 E
Bourgoin 11 G
Bourg Saint Maurice 12 G..........1,100
Bourriot 6 J
Boussac 8 F.........1,560
Bozel 12 G..........1,080
Breil 13 J..........3,100
Bressuire 6 F.......300
Brest 3 D
Breuil Barret 6 F...1,100
Briancon 12 H.......7,700
Briare 9 E..........3,050
Bricquebec 6 B......1,620
Brienne 10 D
Brignoles 12 K......4,000
Brioude 9 H.........5,250
Briouze 6 C.........1,100
Brive 8 H...........22,600
Broglie 7 C.........1,150
Brou 7 D............2,570
Bruyeres 12 D.......3,750
Bruz 5 D............28,500
Bugeat 8 G..........1,150
Buzancais 8 F.......4,250
Buzancy 10 C........750

C

[illegible]..........54,128
Cagnes 13 K.........3,760
Cahors 8 J..........13,100
Calais 8 A
Calvi 14 K..........2,120
Cambrai 9 B
Cande 6 E
Cannes 12 K.........32,250
Capdena 8 J
Carbonne 7 K........2,650
Carcassonne 8 K.....31,600
Carences 5 C.
Carentan 6 C
Carignan 11 B.......2,280
Carmaux 8 J.........12,000
Carpentras 11 J.....11,260
Carteret 5 C........750
Casamozza 14 K.
Castellane 12 J.....1,880
Castelnaudary 8 K...8,150
Castelsarrasin 7 J..6,950
Castera Verduzan 7 K 1,150
Castres 8 K.........26,800
Caunes 9 K..........2,250
Cavaillon 11 K......10,000
Cayeux 8 B
Cercy 10 F
Cette (Sete) 10 K...38,000
Chagny 10 F.........4,850
Chalindrey 11 E.....2,200
Challans 5 F........5,650
Challerange 10 C....565
Challette 9 D
Chalonnes-sur Loire 6 E.........3,840
Chalons sur Marne 10 C..........32,800
Chalon-sur Saone 11 F..........33,300
Chambery 11 G.......22,150
Chamonix 12 G.......3,150
Champillet 8 F......2,000
Chantilly 9 C.......5,220
Chantonnay 6 F......3,850
Charenton-le Pont (near Paris) 8 C.........22,250
Charleval 8 C
Charleville 10 B....22,600
Charmes 12 D........4,250
Charolles 10 F......3,610
Charost 8 F.........1,550
Chartres 8 D........26,400
Chateaubriant 5 E...7,750
Chateau du Loir 7 E.2,630
Chateaudun 8 D
Chateau Gontier 6 E.6,250
Chateaulin 3 D......4,150
Chateauneuf-sur Charente 6 G..........2,220
Chateau Renault 7 E.4,360
Chateauroux 8 F
Chateauroux 12 H......
Chateau Thierry 9 C.7,950
Chatelard 12 J........
Chatellerault 7 F...17,680
Chatelouyon 9 G.......
Chatillon-sur Indre 7 E
Chatillon-sur Seine 10 E.........4,650
[illegible] 9 B.....1,500
Chaumont-en Bassigny 11 D
Chauny 9 B
Chaussin 11 F
Chauvigny 7 F
Cherbourg 6 B
Chinon 7 E..........4,500
Choisy-le Roi (near Paris) 8 C..........22,250
Cholet 6 F
Chivray 7 G.........2,650
Clamart (near Paris) 8 C..........24,500
Clamecy 9 E.........5,500
Clelles-en Trieves 11 H.750
Cleres 7 B..........850
Clermont 8 C........5,600
Clermont-en Argonne 11 C..........1,260
Clermont Ferrand 9 G..........111,701
Clichy (near Paris) 8 C..........50,427
Cluny 10 F..........3,800
Cognac 6 G..........21,600
Collobrieres 12 K...2,250
Colmar 12 D
Colmars 12 J........780
Commentry 9 G.......13,300
Commercy 11 C.......7,360
Compiegne 9 C.......18,200
Concarneau 3 D......6,320
Conches 7 C.........2,100
Conde 7 D...........1,200
Condom 7 J
Condrieu 10 H.......2,200
Conflans 11 C.......750
Confolens 7 G.......3,300
Corbeil (near Fontainebleau) 9 D........11,260
Corbigny 9 E........2,500
Corte 14 K
Cosne 9 E...........7,260
Courbevoie (near Paris) 8 C..........40,000
Courcelles 11 C
Courseulles 6 C.....1,330
Courtalain 7 D
Coutances 5 C.......6,550
Couterne 6 D........1,100
Coutras 6 H.........5,170
Craon 6 E...........4,440
Crappone 10 H.......3,660
Creil 9 C...........9,270
Crepy-en Valois 9 C.5,320
Crest 11 H..........5,050
Culoz 11 G..........1,660

D

Dange 7 F...........820
Dax 6 K.............12,500
Decazeville 8 J.....9,290
Decize 9 F..........4,440
Denain (near Valenciennes) 9 A..........25,000
Die 11 H............3,300
Diedenhofen (Thionville) 11 C..........14,400
Dieppe 7 B..........26,500
Digne 12 J..........6,500
Dijon 11 E..........83,815
Dinan 5 D...........11,500
Dinard 5 D..........4,950
Dol 5 D.............4,660
Dole 11 E...........16,750
Domfront 6 D........4,120
Dompierre 8 B.......850
Dompierre-sur Bestre 9 F..........3,500
Donzy 9 E...........2,550
Douai 9 B...........38,800
Douarnenez 3 D......14,400
Doue 6 E............3,100
Doullens 8 B........6,150
Douvres 6 C.........1,000
Dracy 10 F..........850
Draguignan 12 K.....9,850
Drancy (near Paris) 8 C..........32,650
Dreux 8 C...........11,800
Dunieres 10 H.
Dunkerque 8 A.......41,500

E

Ecommoy 7 E.........3,360
Egletons 8 H........1,770
Elbeuf (near Rouen) 7 C..........20,500
Elne 9 L............3,800
Embrun 12 J.........2,150
Ensisheim 12 D........
Epernay 10 C........22,200
Epinac 10 F.........4,750
Epinal 12 D.........32,350
Escourse 6 J..........
Espalion 9 J........3,760
Estagel 9 L...........
Estaing 9 J.........1,000
Esternay 9 C........1,550
Etampes 8 D.........10,000
Etang 10 F..........1,600
Etaples 8 A.........5,950
Etretat 7 B.........1,960
Evreux 7 C..........18,800
Evron 6 D...........3,300
Excideuil 7 H.......1,580
Eygurande 9 G.......1,200
Eymet 7 J

F

Facture 6 J...........
Falaise 6 C.........5,750
Faverney 11 E.......1,600
Fecamp 7 B..........17,600
Feissal 12 J..........
Felletin 8 G
Feurs 10 G
Figeac 8 J..........5,650
Firminy 10 H
Fismes 9 C..........3,390
Flers (near Mortain) 6 D..........12,500
Fleurance 7 K.......3,450
Florac 9 J..........1,575
Flumet 12 G.........850
Foix 8 L............6,260
Folligny 5 C........560
Foncirgue 8 L.........
Fontainbleau 9 D....17,700
Fontenay le Comte 6 F..........10,000
Fontenoy 9 E..........
Forbach 12 C........11,600
Forcalquier 11 J....2,300
Forges les Eaux 8 B.2,220
Fougeres 6 D........21,750
Fourmies 10 B.......15,500
Franois 11 E........450
Frasne 11 F
Frejus 12 K.........4,480
Freneuse 7 C..........
Frevent 8 B.........4,620
Fruges 8 A..........3,300
Fumel 7 J...........4,670

G

Gaillac 8 K.........6,950
Gamaches 8 B........2,370
Ganges 10 J.........4,320
Gannat 9 G..........4,680
Gap 12 J............9,950
Garabit 8 H...........
Gebweiler 12 D......12,000
Gemozac 6 G.........3,150
Genolhac 10 J.......2,150
Gennevilliers (near Paris) 8 C.........25,500
Gerardmer 12 D......7,500
Ghisonaccia 14 L....1,280
Gien 9 E............7,950
Gimont 7 K..........2,050
Gisors 8 C..........5,550
Givors 10 G.........15,270
Givry 10 F..........2,000
Goncelin 11 H.......1,450
Gondrecourt 11 D....1,550
Gourdon 8 H.........2,275
Gourin 4 D..........5,260
Gournay 8 C.........4,660
Gramat 8 H..........3,000
Granville 5 C.......10,000
Grasse 12 K.........17,700
Gray 11 E...........6,840
Grenoble 11 H.......85,621
Grez-en-Bouere 6 E..1,660
Grignan 8 C.........1,600
Grisolles 7 K.......2,150
Gueret 8 G..........8,000
Guerigny 9 F........3,330
Guillestre 12 H.....1,500
Guillon 10 E........850
Guingamp 4 D........8,000

H

Hagenau 13 C........16,600
Halluin (near Tourcoing) 9 A..........12,000
Hautefort 7 H.......1,770
Havre (Le Havre) 7 C..........158,022
Hazebrouck 9 A......16,250
Henin Lietard (near Arras) 9 B.........11,500
Henrichemont 8 E....1,460
Herbignac 5 E.......4,240
Hirson 10 B.........10,150
Honfleur 7 C........10,000
Hostens 6 J.........1,150
Hourtin 6 H.........1,000
Huelgoat 4 D........1,660
Hyenville 5 C.......350
Hyeres 12 K.........18,800

I

Ile Rousse 14 K.....2,000
Ille 9 L............3,300
Isigny 6 C..........1,200
Issigerac 7 H.......850
Issoire 9 G.........5,850
Issoudun 8 F........12,500
Issy-les Moulineaux (near Paris) 8 C.........18,800
Ivey-sur Seine (near Paris) 8 C.........40,000

J

Jessains 10 D.......450
Joigny 9 D..........5,750
[illegible].........3,880

L

la Barre 11 E.........
la Bastide 10 J.....2,575
Labouheyre 6 J......1,580
La Brede 6 J........1,525
la Brohiniere 5 D.....
Lacanau 6 H.........1,180
Lacanau Ocean 5 H.....
LaChapelle 12 H.....2,000
LaChapelle sur Erdre 5 E..........2,220
la Chatre 8 F.......4,140
la Clayette 10 F....1,550
la Courtine 8 G.....1,100
la Faouet 4 D.........
La Fleche 6 E.......10,000
Laguiole 9 J........1,550
la Haye du Puits 5 C.1,440
Laigle 7 C..........5,850
Laignes 10 E........1,225
LaLoupe 7 D.........1,880
Lamballe 5 D........4,540
la Mothe 6 J........2,330
Landerneau 3 D......7,875
Landivisiau 3 D.....4,800
Langogne 10 H.......3,850
Langres 11 D........10,000
Lannion 4 C.........6,160
Lans-le Bourg 12 H..1,120
Laon 9 B............20,000
la Palisse 9 G......2,220
Laragne 11 J........1,250
l'Arbresle 10 G.....3,460
l'Ardoise 10 J........
Largentiere 10 J....1,000
LaRochelle 6 G......42,250
LaRoche-sur Yon 6 F.14,500
Laruns 6 L..........2,200
La Selle 6 D........450
la Tour-du Pin 11 G.35,250
La Treport 8 B........
La Trimouille 7 F...1,880
La Trinite 4 E........
Laval 6 D...........29,900
Lavaur 8 K..........5,550
la Voulte 10 H......3,130
le Blanc 7 F........5,335
le Cateau 9 B.......8,250
le Creuzot 10 F.....40,500
Le Bouscat (near Bordeaux) 6 H.........11,500
le Croise 5 E.........
Lectoure 7 J........3,880
Le Dorat 7 G........2,550
Le Havre (Havre) 7 C..........158,022
le Lauzet 12 J......770
Le Lion d'Angers 6 E.2,550
Le Mans 7 D.........72,867
le Montet aux Moines 9 F..........700
le Nizan 6 J..........
Lens 9 A............15,600
Le Perreux (near Paris) 8 C..........12,250
LePre Saint Gervais (near Paris) 8 C...12,200
LePuy 10 H..........20,000
le Queroy 7 G.......750
le Quesnoy 9 B......3,075
Les Andelys 8 C.....5,400
Les Bordes 8 E......900
les Herbieres 6 F...3,860
Les Laumes 10 E
Lesparre 6 H........2,440
les Ponts de Se 6 E.3,660
Les Sables d'Olonne 5 F..........15,500
Les Salins 12 K.......
le Tal 10 J.........3,080
Leuglay 10 E..........
Levallois Perret (near Paris) 8 C.........75,144
le Verdon 6 G.........
Le Vigan 9 J........5,280
Lexos 8 J.............
Lezoux 9 G..........2,020
Liart 10 B............
Libourne 6 H........19,250
Liernais 10 E.......1,240
Lille 9 A...........201,921
Limoges 8 G.........98,209
Limoux 8 L..........6,750
Lisieux 7 C.........16,600
l'Isle Jourdain 7 G.3,500
L'Isle Jourdain 7 K.1,110
Lit 5 J...............
Livarot 7 C.........1,880
Livron 11 H.........4,400
Loches 7 E..........4,880
Locmine 4 D...........
Lodeve 9 K..........6,660
Lods 12 E...........1,000
Lombez 7 K..........1,440
Livray Gargan (near Paris) 8 C.........12,750
Lons le Saunier 11 F.14,440
Lorgues 12 K........2,075
Lorient 4 E.........48,200
Loudeac 4 D.........5,770
Loudun 7 F..........4,880
Louhans 11 F........4,225
Lourdes 6 L.........9,250
Louviers 8 C........11,100
Lu en Diois 11 J....1,000
[illegible].........6,830
[illegible].........7,750
Lunel 10 K..........26,600
Luneville 12 D
Lure 12 E.............
Lussac 7 F..........1,990
Luxey 6 J...........1,550
Luz 6 L.............1,540
Luzech 7 J..........1,600
Lyon 10 G...........570,840

M

Macon 10 F..........20,100
Mael-Carhaix 4 D
Maison Rouge (near Paris) 8 C.........58,500
Maisons Alfort (near Paris) 8 C.........22,250
Maisons Lafitte (near Paris) 8 C.........11,750
Malaunay 7 C........2,650
Mamers 7 D..........4,440
Mantes sur Seine (near Paris) 8 C.........10,000
Marans 6 F..........3,990
Marcillac 8 J.......1,520
Marennes 6 G........4,000
Margaux 6 H.........1,610
Markirch 12 D.........
Marle 10 B..........2,555
Marmande 7 J........9,220
Marseille 10 K......652,196
Martigne 6 E........3,220
Martigues 11 K
Marvejols 9 J
Massaic 9 H.........1,550
Matha 6 G...........2,020
Maubeuge 10 B.......22,270
Mauleon 6 K.........4,440
Mauriac 8 H.........3,550
Mauron 5 D..........3,990
Mayenne 6 D.........9,270
Mayet 7 E...........2,525
Mazamet 8 K.........11,800
Meaux 9 C...........14,400
Melle 6 G...........2,330
Melun 9 D...........15,600
Mende 9 J...........6,260
Menton 13 J.........20,200
Mer 8 E.............3,220
Meringues 9 G.........
Meslay 6 D..........1,620
Messac 5 E..........2,525
Messerac 5 E..........
Metz 11 C...........69,624
Meudon (near Paris) 8 C..........16,600
Meylieu-Montrend 10 G.....
Meymac 8 G..........3,845
Mezidon 7 C.........1,000
Mezieres 10 B.......10,300
Mezin 7 J...........2,000
Miecoze 8 H...........
Millau 9 J..........16,800
Mimizan-les Bains 5 J.1,400
Mirande 7 K.........3,630
Mirebeau 11 E.......2,580
Mirecourt 11 D......5,475
Modane 12 H.........4,000
Moirans 11 H........1,550
Moissac 7 J.........7,500
Monesteer-de Clermont 11 H..........550
Montargis 9 D.......13,600
Montaigu 6 F........1,150
Montauban 8 J.......28,200
Montbeliard 12 E....11,100
Montbozon 11 E......550
Montbrison 10 G.....7,880
Mont de Marsan 6 K..11,750
Montdidier 9 B......3,660
Montelimar 10 J.....17,700
Montereau 9 D.......8,990
Montfort 5 D........550
Montfort 7 C........1,000
Montlucon 9 F.......38,250
Montmedy 11 B.......2,020
Montmelian 11 G.....880
Montmirail 9 C......2,200
Montmorillon 7 F....4,660
Montoire 7 E........10,000
Montpellier 10 K....82,819
Montpont 7 H........1,550
Montrejeau 7 K......2,330
Montreuil 8 A.......3,220
Montreuil (near Paris) 8 C..........58,521
Montreuil Bellay 6 E.1,580
Montrichard 7 E.....2,835
Montrouge (near Paris) 8 C..........28,500
Montsecret 6 C......575
Montsurs 6 D........1,100
Morcenx 6 J.........1,500
Mordelles 5 D
Morces 8 E
Morlaix 4 D
Mortagne 7 D........3,660
Mortain 6 D.........1,560
Morteau 12 E........3,990
Morvillars 12 E.....550
Moulins 9 F
Moustey 6 J...........
Moutiers 12 G
Mulhouse 12 D.......99,892
Murat 9 H...........1,560
Muret 8 K...........3,280
Mussidan 7 H........1,565

N

Najac 8 J...........1,540
Nancy 11 C..........114,491
[illegible] (near Paris)
Nant[illegible].....13,300
8 C
Nantes 5 E
Nantua 11 G
Narbonne 9 K
Nerac 7 J
Nerondes 9 F
Neu Breisach 13 D...1,500
Neufchateau 11 D....4,040
Neufchatel 8 B......4,100
Neuilly-sur-Seine (near Paris) 8 C.........52,433
Neussargues 9 H.....1,000
Neuville 7 F........3,130
Nevers 9 F..........32,250
Nexon 7 G...........1,010
Nice 13 K...........184,441
Nieuil 7 G..........1,330
Nimes 10 K..........84,667
Niort 6 F...........24,500
Niversac 7 H.
Nogent-le Rotrou 7 D..........6,660
Nogent-sur Marne (near Paris) 8 C.........18,500
Nogent-sur Seine 9 D.2,225
Nomeny 11 C.........1,100
Nontron 7 G.........3,400
Noyant 7 E..........1,660
Noyon 9 B...........5,440
Nuits 11 E..........3,330
Nyons 11 J..........3,260

O

Oloron 6 K..........9,100
Orange 11 J.........11,100
Orchies 9 A.........4,330
Orleans 8 E.........70,611
Ornans 11 E.........3,065
Orpierre 11 J.......770
Orthez 6 K..........5,960

P

Pacy 8 C............2,070
Paimbouef 5 E.......4,400
Paimpol 4 C.........2,840
Pamiers 8 K.........12,250
Pantin (near Paris) 8 C..........40,400
Paray-le Monial 10 F..5,320
Parentis-en Born 6 J..1,550
Paris 8 C.......2,871,420
Parthenay 6 F.......6,680
Pau 6 K.............37,150
Pauillac 6 H
Penne 7 J...........2,200
Periers 5 C.........2,220
Perigueux 7 H
Perpignan 9 L.......68,835
Pezenas 9 K
Pfirt 12 E............
Pierre Buffiere 8 G.660
Pierrelatte 10 J
Pions 12 J............
Pissos 6 J..........1,550
Pithiviers 8 D
Plancoet 5 D........1,100
Ploermel 5 D........5,330
Plouagat 4 D........1,110
Plouaret 4 C........2,840
Ploudalmezeau 3 D...4,330
Plouha 4 C..........2,220
Plozoet 3 D...........
Podensac 6 J........1,000
Poinson 10 E
Poitiers 7 F........40,000
Poix 8 B............880
Poix 10 B
Poix 10 B.............
Poligny 11 F........3,670
Pons 6 G............4,440
Pont-a Mousson (near Metz) 11 C.........9,150
Pontarlier 12 F.....11,150
Pontaubault 5 D.....220
Pont d'Ain 11 G.....1,150
Pont de Bray 7 E
Ponte Leccia 14 K
Pontgibaud 9 G......660
Pontivy 4 D.........10,100
Pont-l-Abbe 3 D.....6,845
Pontoise 8 C
Pontorson 5 D.......2,960
Pont Saint Esprit 10 J..........6,030
Pont Saint Vincent 11 D
Portbail 5 C..........
Port Boulet 7 E.....840
Port-de Piles 7 F...250
Porto Vecchio 14 L..4,450
Port Vendres 9 L....2,080
Pouance 7 E.........2,850
Pouilly 9 E.........2,330
Pouilly 10 G........1,600
Prades 8 L
Prades 10 J.........3,965
Pralagnon 12 H
Prats de Mollo 9 L..1,080
Prauthoy 11 E.......360
Pre-en Pail 6 D.....1,150
Prefaille 5 E
Premery 9 E.........1,180
Prey 8 C
Privas 10 H.........6,630
Puteaux (near Paris) 8 C..........40,000

Q

Questembert 5 E.....4,175
Quettehou 6 B.......860
Quiberon 4 E........3,640
Quillan 8 L.........2,930
Quimper 3 D.........20,000
Quimperle 4 D.......9,020
[illegible]tin-le Pas 4 D.2,540
[illegible]

R

[illegible].........5,970
Rambervillers 12 D..5,400
Rambouillet 8 D
Ravieres 10 E
Redon 5 E
Regneville 5 C........
Reims 10 C..........100,998
Remoulins 10 J......1,440
Rennes 5 D..........83,418
Rethel 10 B.........4,990
Revel 8 K...........3,980
Revigny-aux Vaches 10 C..........1,550
Riberac 7 H
Riez 12 J...........1,550
Riom 9 G............11,200
Roanne 10 G
Rochechouart 7 G....4,220
Rochefort 6 G
Rodez 9 J...........15,600
Rogliano 14 J.......1,630
Romans 11 H.........18,500
Romilly 9 D
Romorantin 8 E......8,000
Roscoff 3 C.........4,040
Rosieres-en Sang 9 B.2,480
Rosporden 4 D.......2,480
Roubaix 9 A.........117,209
Rouen 7 C...........122,898
Roumazieres 7 G
Roussillon 10 H.....1,260
Royan 6 G...........11,200
Ruffec 7 G..........3,330
Roums 10 J

S

Sable 6 E...........5,480
Sabres 6 J..........2,120
Saillans 11 H.......1,630
Saint Affrique 9 J..6,620
Saint Amand 9 F.....14,400
Saint Andre-de Cubzac 6 H..........4,080
Saint Andre de Valborgne 9 J..........1,600
Saint Antonin 8 J...1,880
Saint Aubin 8 E.....770
Saint Bonnet 11 F...1,550
Saint Brice-en Cogles 5 D..........1,580
Saint Brieuc 4 D....26,250
Saint Calais 7 D....3,600
Saint Claude 11 F...13,300
Saint Denis 8 C.....79,782
Saint Denis 8 H.....2,120
Saint Die 12 D......22,200
Saint Dizier 10 D...18,750
Sainte Menehould 10 C..........4,300
Saintes 6 G.........19,850
Saintes Maries 10 K.1,220
Saint Etienne 10 H..193,737
Saint Firmin 11 H
Saint Florentin 8 F.3,030
Saint Flour 9 H.....5,250
Saint Gaudens 7 K...6,560
Saint Gaultier 8 F..2,460
Saint Gengoux 10 F..1,550
Saint Genix 11 G....1,580
Saint Georges 6 E...2,200
Saint Germain 8 C...22,200
Saint Germain-des Fosses 9 G..........2,250
Saint Gervais 9 G...2,150
Saint Gery 8 J......660
Saint Gilles 5 F....5,600
Saint Girons 7 L....5,850
Saint Guenole 3 D
Saint Helene 6 H
Saint Hilaire 5 E...1,000
Saint Hilaire [illegible]..1,100
Saint Hilaire du Harcouet 6 D..........3,230
Saint Hippolyte 12 E.3,250
Saint Jean d'Angely 6 G..........6,660
Saint Jean de Losne 11 E..........1,620
Saint Jean de Luz 5 K..........3,300
Saint Jean de Maurienne 12 H..........3,860
Saint Jean-du Gard 10 J..........3,230
Saint Jean-Pied de Port 5 K..........1,832
Saint Junien 7 G....11,150
Saint Just en Chaussee 9 C..........2,260
Saint Lo 6 C........12,500
Saint Louis 11 K.
Saint Malo 5 D
Saint Marcellin 11 H.3,440
Saint Martin 13 J...2,550
Saint Michel 12 H...1,350
Saint Mihiel 11 C...4,640
Saint Nazaire 5 E...43,400
Saint Omer 8 A......21,250
Saint Ouen (near Paris) 8 C
Saint Palais 6 K....1,680
Saint Pazanne 5 E
Saint Peray 10 H....2,680
Saint Pierre d'Oleron 6 G..........3,200
Saint Pierre le Moutier 9 F..........2,200
Saint Pol 8 A.......4,980
Saint Pons 9 K......2,840
Saint Quentin 9 B...39,650
Saint Rambert le Grand 10 H
[illegible] 3 D.....1,550
Saint Ro[illegible] 7 B.
Saint Sauveur 12 J..1,585
Saint Sebastien 8 F.1,620
Saint Servan (near St Malo) 5 D..........13,300
Saint Sever 6 C.....4,000
Saint Sever 6 K.....2,660
Saint Sulpice 8 G
Saint Symphorien 6 J.2,200
Saint Trojan 5 G
Saint Tropez 12 K...3,960
Saint Valery-en-Caux 7 B..........3,000
Saint Vallier 11 H..4,220
Saint Vincent 5 E...1,680
Saint Vivien 6 H
Saint Yrieix 7 G
Salbris 8 E
Salernes 12 K.......2,200
Salies 6 K..........5,170
Salon 11 K..........11,100
Sancerre 9 E........2,620
Sarlat 7 H
Sarralbe 12 C.
Sarrebourg 12 C.
Sarreguemines 12 C
Saujon 6 G
Saulieu 10 E........3,230
Saumur 6 E
Sauveterre 6 H
Savines 12 J........1,000
Seclin 9 A
Sedan 10 B
Segre 6 E...........4,640
Seix 7 L............2,000
Selz 13 C.
Semur 10 E..........3,230
Senonches 7 D.......1,680
Sens 9 D
Serquigny 7 C.......1,150
Serres 11 J.........330
Sete (Cette) 10 K...38,000
Severac 9 J.........2,585
Sevres (near Paris) 8 C..........12,500
Sezanne 10 C........5,050
Sille le Guillaume 6 D..........2,890
Siorac 7 H..........1,150
Sisteron 11 J
Soissons 9 C
Solesmes 9 B........5,250
Solignac 10 H
Sommesous 10 C
Sommieres 10 K......3,280
Sospel 13 J.........2,175
Souillac 8 H........2,640
Souvigny 9 F........2,640
Spincourt 11 C......440
Strasbourg 13 C.....174,492
Suresnes-de Bois (near Paris) 8 O.........20,200

T

Taillebourg 6 G.....850
Tain 11 H...........2,650
Temnay 10 F.........660
Tanray 9 E
Tarare 10 G.........13,400
Tarascon 10 K.......8,480
Tarbes 6 K..........28,800
Taule 4 C...........2,760
Terrasson 7 H
Thiers 9 G
Thil-Chatel 11 E
Thionville (Diedenhofen) 11 C
Thiviers 7 H
Thonon 12 F
Thouarc 6 E
Thouars 6 F
Thur 9 L.
Tierce 6 E
Tonnere 10 E.
Tonneins 7 J.
Toucy 9 E
Toul 11 C
Toulon 10 K
Toulouse 8 K
Tourcoing 9 A
Tournon 10 H
Tournon Saint Martin 7 F
Tours 7 E
Trelaze 6 E
Trevoux 10 G.
Troarn 6 C
Trouville 7 C
Troyes 10 D.
Tulle 7 H
Tullins 11 H........4,340

U

Ussel 8 G
Uza 5 J
Uzes 11 D
Uzerche 8 H

V

Valence 11 H
Valenciennes 9 B
Valentigny 10 D.
Vallouise 12 H
Valognes 5 B
Vannes 4 E
Vanves (near Paris
[illegible]
[illegible]
[illegible] 9 E.....840
Vassy 10 D
Vauvert 10 K.
Valluire 6 F
Vandome 7 E
Vendresse 10 B
Verdun 11 C
Verneuil 7 C
Verneuil 9 D
Vernon 8 C
Versailles 8 C.
Vertaizon 9 G.
Vesoul 11 E.
Vezenobres 10 J.
Vic-en Bigorre 6 K
Vichy 9 G
Vielle Aure 7 L.
Vienne 11 G.
Vierzon 8 E.
Vif 11 H
Villars 11 G
Villefranche 8 E
Villefranche 10 G...1,770
Villefranche de Rouergue 8 J
Villejuif (near Paris) 8C..........12,250
Villemur 8 K........2,980
Villeneuve-Saint Georges (near Paris) 8 C...16,600
Villeneuve-sur Lot 7 J..........13,380
Villeurbanne 11 G...63,775
Vincennes (near Paris) 8 C..........40,000
Vinay 11 H..........2,580
Vire 7 C............6,000
Virieu le Grand 11 G.1,260
Vitre 6 D...........8,260
Vitry-le-Francois 10 C
Viviez 8 J..........3,500
Vivonne 7 F.........2,480
Vogue 10 J..........860
Voiron 11 H
Vorey 10 H..........2,100
Vouvant 6 F
Vouziers 10 C.......3,400
Voves 8 D

W

Weiler 12 D

Y

Ychoux 6 J..........1,260
Yssingeaux 10 H.....6,960
Yvetot 7 B..........7,250

Z

Zabein 12 C...........

MONACO

L

La Condamine (near Monaco) 13 K....11,787

M

Monaco 13 K.........2,085
Monte Carlo (near Monaco) 13 K.....11,055

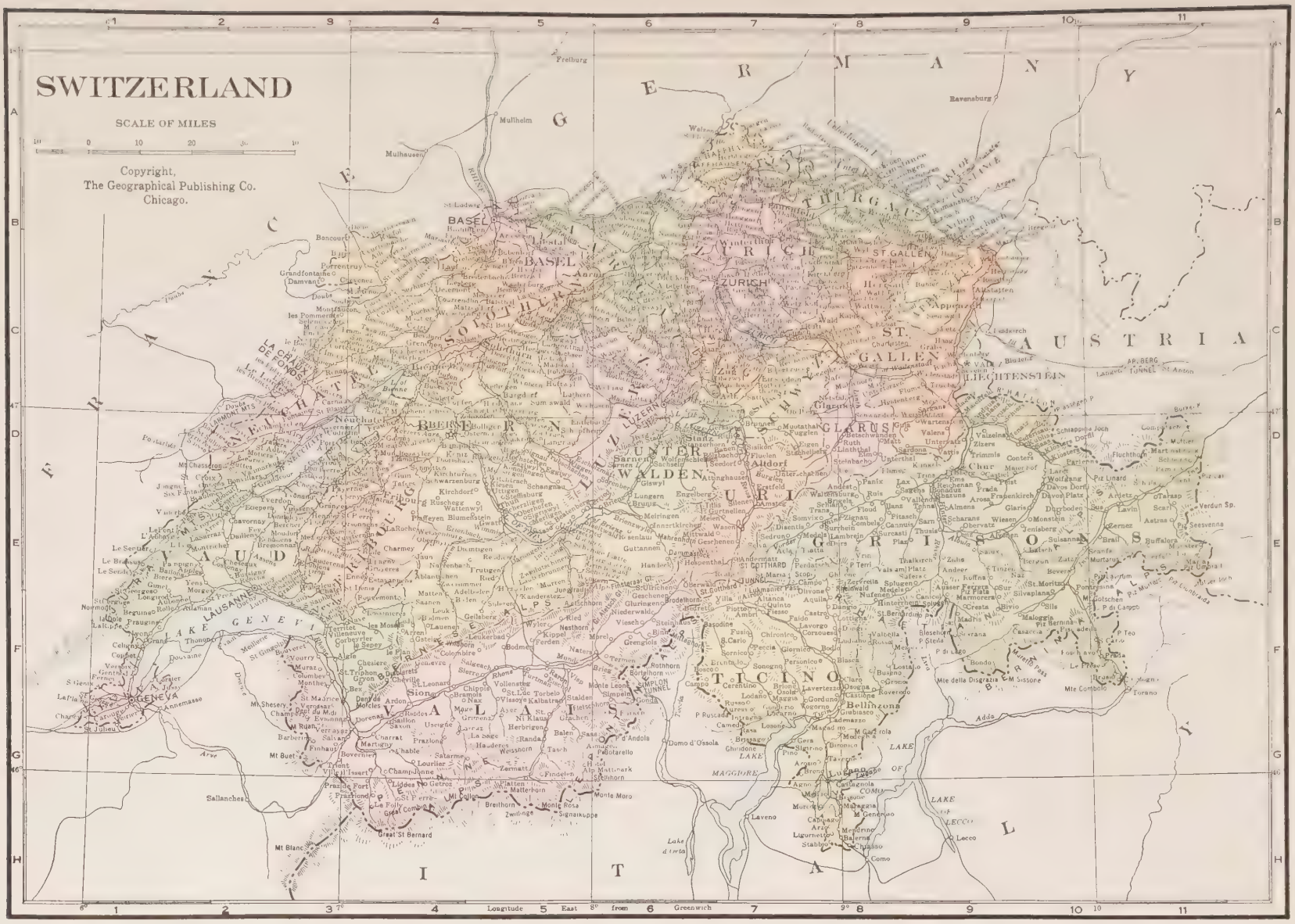
SWITZERLAND
SCALE OF MILES
Copyright,
The Geographical Publishing Co.
Chicago.
GERMANY
AUSTRIA
LIECHTENSTEIN
ITALY
BASEL
ZURICH
ST. GALLEN
GENEVA
LAKE MAGGIORE
LAKE LECCO
Longitude East from Greenwich

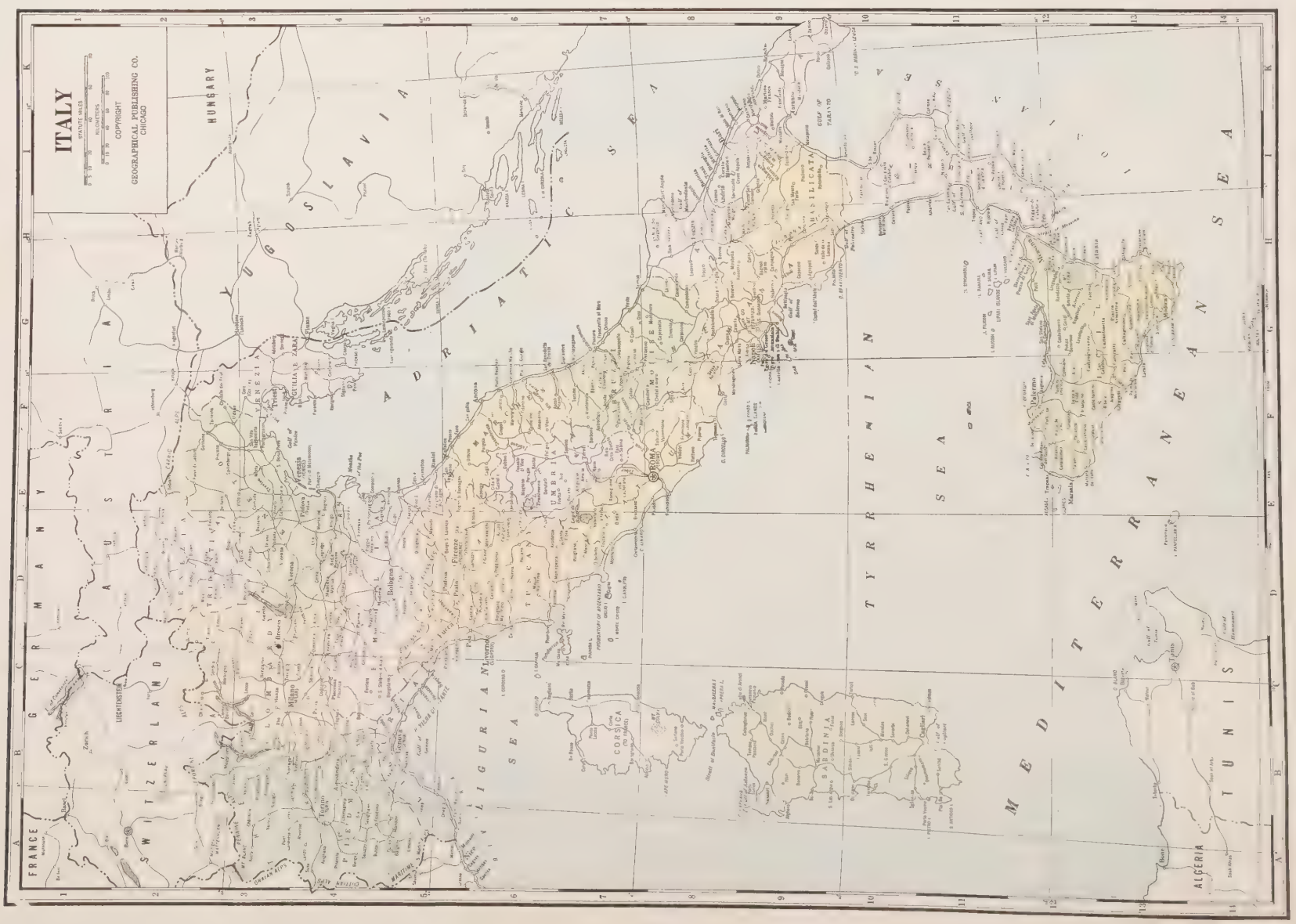
ITALY
STATUTE MILES
COPYRIGHT
GEOGRAPHICAL PUBLISHING CO.
CHICAGO
HUNGARY
YUGOSLAVIA
ADRIATIC SEA
TYRRHENIAN SEA
MEDITERRANEAN SEA
FRANCE
SWITZERLAND
LIGURIA
ALGERIA
TUNIS
ROMA
CORSICA
SARDINIA

GAZETTEER OF SWITZERLAND

Area, 15,940 square miles.
Population, 3,987,000.
Capital, Bern.

A

Aadorf 8 B....1,050
Aarau 6 B....11,500
Aarberg 4 D....1,010
Aarburg 5 C....2,080
Aathal 7 C.
Ablantschen 4 E
Acla 7 E
Adelboden 4 E
Aeflingen 4 C
Aesch 5 B.
Affoltern 6 C.
Affoltern 7 B.
Agno 8 G.
Aigle 3 F.
Airolo 7 F.
Allaman 2 F
Alle 3 B.
Almagell 6 G.
Almens 9 E
Alp 5 E
Alpnach Dorf 6 D 380
Alpnach Stad 6 D 1,080
Altanca 7 F
Altdorf 7 D. 4,210
Altmatt 7 C
Altstatten 9 C 9,150
Altstetten 6 C. 5,400
Alvenen 9 E 325
Ambri 7 F
Amriswyl 9 B
Amsteg 7 E
Andeer 9 E
Andelfingen 7 B
Andermatt 7 E
Andest 8 D
Appenzell 9 C
Apples 2 E
Aquila 8 E
Arbon 9 B
Arch 4 C
Ardetz 11 E
Ardon 4 F 1,025
Arlesheim 5 B
Arnex 2 E
Arosa 9 E
Arosio 8 G
Arren 4 F
Arth 7 D
Arzo 8 H
Assens 2 E 400
Attinghausen 7 D
Augst 5 B
Auressio 7 G
Ausser Ferrera 9 E 100
Auvernier 3 D 1,060
Avenches 3 D 2,040
Ayer 5 G 1,085

B

Baar 7 C 8,825
Baden 6 B 9,360
Balen 5 G
Balerna 8 H. 1,250
Ballons 2 E 400
Balsthal 5 C 3,075
Barberin 3 G
Bargen 7 A 415
Basel 5 B 141,650
Bassecourt 4 C 1,000
Bassersdorf 7 B 980
Batzenheid 8 B.
Bauen 7 D 205
Bauma 7 C
Beaulmes 2 E
Bedretto 7 F 300
Beguins 1 F 600
Beinwyl 5 C 1,620
Beinwyl 6 C
Bellinzona 8 F 11,600
Bercher 2 E
Bergun 10 E 540
Bern 4 D 109,020
Betschwanden 8 D 290
Beudlikon 7 C
Beurnevesain 3 B.
Bevaix 3 D 725
Bevers 10 E 150
Bevilard 4 C 400
Bex 3 F 4,880
Biasca 8 F 2,050
Biberbrucke 7 C
Biel (Bienne) 4 C 36,800
Bienne (Biel) 4 C 36,800
Biere 2 E 1,010
Biglen 5 D 1,000
Bilten 8 C 675
Binn 6 F 210
Binningen 4 B 4,050
Bironico 8 G 260
Bischofzell 8 B
Bissone 9 G 280
Bivio 9 F 150
Blumenstein 4 E 1,000
Boden 4 F
Bodio 8 F 450

Bodmen 4 F
Bodmen 5 F
Boecourt 4 C
Bolligen 4 D
Bolzbach 7 D
Bonaduz 9 D
Boncourt 3 B
Bondo 9 F
Bonfol 3 B
Bonigen 5 E
Bonvillars 2 D
Boriswyl 6 C
Bosco 7 F
Boswil 6 C
Botzenegg 6 G
Boudry 3 D 420
Bouveret 3 F
Boveresse 2 D
Bovernier 3 G
Brail 10 E
Bramois 4 F
Breitenbach 4 B
Bremgarten 6 C
Breno 7 G
Brentallo 7 F
Bressonnaz 3 E
Bretzwil 5 B
Brieg 5 F
Brienz 6 E
Brienzwyler 6 E
Brigels 8 E
Brione 7 F
Brissago 7 G
Brugg 6 B
Bruggen 9 B
Brunig 6 E
Brunnen 7 D
Brusio 10 F
Bubendorf 5 B 1,500
Bubikon 7 C
Buchs 6 B
Buchs 9 C
Buffalora 11 E
Buhler 9 B
Bulach 7 B
Bumplitz 4 D
Bure 3 B
Buren 4 C
Buren 4 B
Burgdorf 5 D
Burglauenen 5 E.
Burglen 7 D
Burglen 8 B
Buseno 8 F
Bussigny 2 E 1,345
Busswyl 4 C
Butschwyl 8 B
Buttes 2 D

C

Cadenazzo 8 G 570
Camedo 7 G
Campo 7 F
Campo 8 E
Campo Cologno F
Caniciul 9 E
Cannuis 8 E
Capolago 8 H. 280
Carnaux 3 D
Carouge 1 G 8,020
Casaccia 9 F 105
Castagnola 8 G 600
Castill 9 D 150
Castione 8 I
Castro 8 F 120
Celigny 1 F 440
Cerentino 7 F 300
Chable 4 G 330
Cham 6 C 3,030
Chambrelien 3 D
Champdonne 4 G
Champery 3 G 860
Chancy 1 G 325
Charmey 4 E 1,330
Charmoille 4 B
Charrat 3 G 500
Chatel Saint Denis 3 E 2,770
Chatillon 3 E 330
Chavornay 2 E
Cheires 3 D
Cheseaux 2 E 440
Chesiere 3 F
Chevenez 3 B 930
Cheville 4 F
Chevroux 3 D 420
Chiasso 8 H 5,520
Chippis 4 F 280
Chironico 7 F 1,100
Chur 9 D 15,300
Clerfs 11 E 115
Clarens 3 F
Claro 8 F 960
Coblenz 6 B 530
Colombey 3 F 525
Colombire 4 F 1,800
Combels 8 E
Compatsch 11 D
Constance 8 B
Contera 10 D 200
Convers 3 D
Conversion 2 E
Coppet 1 F 550

Corbeyrier 3 F 260
Corcelles 3 D 330
Conthey 4 F
Corgemont 3 C
Corny 3 E
Corsier 1 F 350
Cortebert 3 C 420
Corzoneso 8 F 300
Cossonay 2 E
Cottens 3 E
Courfaivre 4 C
Courgenay 3 B
Courrendlin 4 C
Court 4 C
Courtelary 3 C
Courtelle 4 C
Courtemaiche 540
Couvet 2 D
Crans 1 F 360
Cresta 9 F
Croy 2 E 215
Cudrefin 3 D 750
Cully 3 F 1,045

D

Dachsen 7 B 600
Dagmersellen 5 C
Daillens 2 E 440
Damvant 3 B 410
Dangio 8 F
Danikon 5 C
Darligen 5 E
Davos Dorfli 10 D
Davos Platz 10 D
Deitingen 5 C
Delemont 4 C
Derendingen 5 C
Develier 4 B
Dielsdorf 6 B 780
Diemtigen 4 E
Diessenhofen
Dietfurt 8 C
Dietikon 7 B
Dietikon 6 B
Disentis 7 E
Domdidier 3 D
Dompierre 3 D
Dongio 8 F
Donneloye 2 E 550
Dorenaz 3 G
Dotzigen 4 C 250
Douanne 3 C
Durrboden 10 E
Durs 8 E

E

Ebikon 6 D 1,000
Ebnat 8 C
Echallens 2 E 1,120
Eclepens 2 E
Ecubens 3 E 200
Effretikon 7 B
Egerl 7 C
Egerkingen 5 C 1,100
Eggiwyl 5 D 3,030
Eglisau 7 B 1,260
Egnach 9 B 3,230
Eigen 7 D
Eiken 5 B 850
Einsiedeln 7 C 8,450
Eischol 5 F 375
Egg 8 B
Elm 8 D
Eischolzmatt 5 D
Emibois 3 C
Emmenbrucke 6 D 4,280
Emmishofen 8 B
Ems 9 D 1,725
Engelberg 6 D 2,480
Enney 3 E 330
Entfelden 6 C
Entlebuch 6 D 2,980
Epagny 3 E
Erlach 3 D 960
Erlen 8 B
Erlenbach 4 E 1,360
Erlenbach 7 C 1,550
Erstfeld 7 D 3,220
Escholzmatt 5 D 3,260
Essert 2 E
Estavannens 3 E 250
Estavayer 3 D 1,990
Etzweiler 7 B
Evionnaz 3 G 380

F

Faido 7 F 1,150
Faoug 3 D 460
Felben 8 B 560
Feldbach 7 C
Felsberg 9 D 660
Ferden 5 F 260
Fey 2 E 440
Fiderisau 9 D
Fiesso 7 F
Findelen 5 G
Finhaut 3 G 550
Fischenthal 8 C 2,650
Flamatt 4 D
Flawyl 8 B 6,600
Fleurier 2 D 4,325
Flims 8 D 975

Floud 8 E 200
Fluelen 7 D 1,200
Fluhen 4 B
Flums 9 C 4,240
Fontaines 3 D
Fraschels 4 D
Frauenfeld 8 B 8,580
Frauenkirch 10 E
Fribourg 3 D 21,060
Frick 6 B 2,200
Frutigen 5 E 4,880
[illegible] 150

G

Gais 9 C 3,300
Galmis 4 D 450
Gellsberg 4 F
Gelfingen 6 C 410
Geneva 1 F
Genievre 4 F
Genthod 1 F 140
Gera 7 G
Gersau 7 D 2,600
Geschenen 6 I
Geschenen 7 E
Getroz 4 G
Ghirone 8 E
Gibswyl 8 C
Gimel 1 E 880
Giornico 7 F
Gislikon 6 C 210
Giswyl 6 D
Giubiasco 8 G
Glaris 10 E
Glarus 8 D
Glattfelden 7 B
Gloveller 4 C 760
Gluringen 6 F
Goldau 7 D
Gonda 6 F
Gonderio 7 I
Gorduno 8 F 375
Gossau 8 B
Gottlieben 8 B 330
Grabs 9 C
Grachen 5 G 540
Grandcour 2 D
Grandfontaine 3 B.
Grandvaux 3 E
Granges 3 E 230
Greifensee Uster 7 C 360
Grellingen 5 B
Grenchen 4 C
Grenglois 6 F
Grimenz 4 G
Grindelwald 5 E 3,820
Groley 3 D 350
Grono 8 F 500
Grusch 9 D
Gruyeres 3 E 1,570
Gruze 7 B
Gryon 3 F
Gsteig 4 F
Gsteig 5 E 880
Guin 4 D 4,000
Gumlingen 4 D
Gurtnellen 7 E 1,550
Guttannen 6 E
Guttingen 8 B 1,000
Gwatt 5 E 360

H

Haag 9 C
Hagendorf 5 C
Handeck 6 E
Hauderes 4 G
Hauptwell 8 B 1,450
Heerbrugg 9 B
Heidenberg 9 D
Hemmishofen 7 A 450
Henggart 7 B
Henniez 3 E 310
Herblingen 7 A 420
Herbrigen 5 G
Hergiswyl 6 D
Herisau 8 C
Herrliberg 7 C 1,200
Herzogenbuchsee 5 C 2,850
Hettlingen 7 B 440
Hindelbank 4 D 1,200
Hinterrhein 8 F 225
Hinwyl 7 C 3,030
Hirzboden 5 E
Hochdorf 6 C 3,070
Hochstetten 5 D 330
Holstein 5 B 680
Horgen 7 C 8,150
Horn 9 B 725
Hornussen 6 B 770
Horw 6 D 1,325
Hospenthal 7 E 360
Hotel Alp Mattmark 6 G.
Huttwyl 5 C 4,360

I

Ilanz 8 E
Immensee 6 C

Innertkirchen 6 E 1,040
Interlaken 5 E 3,760
Intragna 7 G 1,275
Iseltwald 5 E 540
Islikon 7 B 320

J

Jacobsbad 9 C
Jaun 4 E 880
Jenatz 9 D 900
Jenisberg 10 E
Jussy 1 F

K

Kaiserstuhl 6 B 440
Kalbratan 5 F
Kalchofen 5 D
Kalt Bad 6 D
Kaltbrunn 8 C
Kandersteg 5 E
Kappel 8 C
Kempten 7 C 720
Kerzers 4 D 1,485
Kesswyl 9 B 670
Kiesen 4 D 430
Kippel 5 F 360
Kirchberg 8 B 5,820
Kirchdorf 4 D 770
Kirchturnen 4 D
Klingnau 6 B 1,160
Klosters 10 D
Klosters Dorfli 10 D
Kloten 7 B 1,660
Konitz 4 D 7,860
Konolfingen 5 D 295
Kreuzlingen 8 B 6,600
Kriens 6 D 7,250
Kronau 6 C 380
Kublis 10 D
Kunkels 9 D
Kusnacht 7 C
Kussnacht 6 D 4,150

L

L'Abbaye 2 E 1,260
La Chaux de Fonds 3 C
Lachen 7 C
La Ferriere 3 C 360
Lambrein 8 E
Landeron 3 D 1,660
Landquart 9 D
Langenthal 5 C 6,175
Langnau 5 D
Langnau 7 C
La Plaine 1 F
La Prese 10 F
Laret 10 D
La Rippe 1 F 360
Larnaz 4 G
La Roche 4 E 1,080
La Sagne 3 D 1,495
La Sagne 4 G
La Sarraz 2 E 1,060
Latsch 10 E 175
Lauenen 4 F 650
Laufen 4 B 2,860
Lausanne 2 E
Lauson 5 B 920
Lautelfinger 5 B
Lauterbrunnen 5 E 3,265
Lavertezzo 7 F 550
Lavin 10 E 330
Lavorgo 7 F 135
Lax 8 D
Le Boechet 3 C
Le Brassus 1 E
Ledi 4 F
Le Folly 3 G
Le Locle 3 D 12,100
Lenz 9 E 330
Lenzburg 6 B 3,185
Le Plan 4 F
Le Pont 2 E
les Bois 3 C 1,465
les Brenets 2 D 720
Le Sendey 1 E
Le Sentier 1 E
le Sepey 3 F
les Eplatures 3 D 1,465
les Mosses 3 F
les Pommerats 3 C 465
les Ponts 3 D 1,890
Leuk 4 F 1,770
Leukerbad 5 F 680
Leuzingen 4 C
Lichtensteig 8 C 1,660
Liddes 4 G 1,260
Liesberg 4 B 680
Liestal 5 B 6,625
Ligerz 3 C 600
Ligornetto 8 H.
Linththal 8 D
L'Isle 2 E 1,000
Littau 6 D 2,820
Locarno 7 G
Lodano 7 F
Longirod 1 E
Losone 7 G 700
Lostallo 8 F 475
Lottigna 8 F 160

Lotzwil 5 C 1,320
Lourtier 4 G
Lu 11 E
Lucens 3 E
Ludiano 8 I
Lugano 8 G
Lungern 6 E
Lusslingen 4 C
Luthern 5 D
Lutry 2 E
Luzern 6 D
Lyss 4 D

M

Macolin 4 C
Madiswil 5 C 2,650
Madris 9 F
Magadino 8 G
Mage 4 G
Maggia 7 F
Maienfeld 9 D
Maienhof 9 D
Malans 9 D 1,170
Maloggia 9 F
Malters 6 D 3,620
Mammern 8 B
Manuenbach 8 B
Maraggia 8 G
Mariastein 4 B
Marmorera 9 E 175
Marstetten 8 B
Marthalen 7 B 1,410
Martigny 3 G
Martinsbruck 11 G
Matran 3 E 350
Matt 8 D 770
Matten 4 E 1,425
Matzendorf 5 C
Mazingen 8 B 750
Medeghia 8 G
Medels 7 E 600
Medels 8 E
Meggen 6 D
Meien 7 E
Meiringen 6 E
Melide 8 G 550
Mels 9 D 3,960
Mendrisio 8 H
Menzigen 6 C
Merishausen 7 A
Merligen 5 E
Merveller 4 C
Mesocco 8 F 1,280
Mezieres 3 E
Mittwald 7 E
Mohlin 5 B
Monstein 10 E
Monte Generoso 8 H.
Montenol 3 C
Montfaucon 3 C
Monthey 3 F
Montreux 3 F
Montricher 2 E
Morat 3 D
Morcot 8 G
Morel 6 F
Morges 2 E
Morschwyl 9 B
Mosen 6 C
Motier 3 D
Motiers 2 D 1,110
Moudon 3 E
Moutier 4 C
Movelier 4 B
Muhlau 6 C 685
Muhlehorn 8 C 230
Muhlheim 8 B 1,410
Munchenbuchsee 4 D 2,220
Muncheowyler 3 D 600
Munchwylen 8 B
Mund 5 F
Munsingen 4 D
Munster 11 E 2,180
Munsterlingen 8 B
Muotathal 7 D 1,875
Muraz 3 F
Murg 8 C 740
Muriaux 3 C
Muri 6 C 1,960
Murren 5 E 5,560
Muttenz 5 B 2,220

N

Nafels 8 C 2,880
Narrenbach 4 E
Nase 5 E
Naters 5 F 2,550
Nax 4 F 450
Naye 3 F
Naz 10 E
Nebikon 5 C 350
Netstall 8 D
Neuchatel 3 D 22,050
Neuhausen 7 A
Neumunster 7 C
Neunkirch 7 A
Neuveville 3 D 2,320
Nidau 4 C 1,770
Niederried 5 E 225
Niederwald 6 F 150
Niederweningen 6 B 660
Noirmont 3 C 1,840

Nord Bipp 5 C
Nottwyl 6 C
Nufenen 8 E
Nyon 1 F

O

Oben Buchstein 5 C
Oberburg 5 D 2,500
Oberhofen 5 E
Ober Iberg 7 D
Obermyl 4 E
Oberried 5 E
Oberriet 9 C
Oberruti 6 C
Obervatz 9 E
Oberwald 6 E
Oberwyl 7
Oesingen 5
Oerlikon 7 B
Olivone 8 E
Olten 5 C
Onnens 2 D
Orbe 2 E
Oron 3 E
Orsonnens 3 E
Osogna 8 F
Osola 7 F
Ossingen 7 B
Ostermundigen 4 D
Otchingen 6 B
Ouchy 2 E 1,040

P

Palezieux 3 E
Pampigny 2 E 660
Panix 8 D 110
Parienn 10 D
Payerne 3 D
Peccia 7 F
Peist 9 D
Peney 2 E
Perdatsch 7 E
Personico 8 F
Pfaffikon 7 C
Pfaffikon 7 C
Pieterlen 4 C
Piotto 7 F
Pisciadella 10 F
Pitasch 8 E 180
Pfaffeyen 4 E 1,375
Platta 7 E
Platten 5 G
Plaz 8 E
Pontresina 10 E
Porrentruy 3 B
Port Alban 3 D
Poschiavo 10 F
Prada 10 F
Pratteln 5 B 3,280
Praugins 1 F
Praz de Fort 3 G
Prazlong 4 G
Prazriond 3 G
Pully 2 E 1,650

Q

Quinto 7 F 1,690

R

Rafz 7 B 1,610
Ragatz 9 D 2,020
Ramsen 7 A 1,360
Ramsey 5 D
Randa 5 G 200
Rapperswyl 7 C 4,125
Raron 5 F 1,240
Rasa 7 G
Realp 7 E 280
Rebstein 9 B 1,830
Reconvilier 4 C
Reichenau 9 D
Reichenburg 8 C 1,010
Reiden 6 C
Reitwil 5 C
Remus 11 D 550
Renan 3 C 1,880
Renens 2 E 580
Reuchenette 4 C
Reudlen 5 E
Rhazuns 9 E
Rheinau 7 B 1,760
Rheineck 9 B 1,710
Rheinfelden 5 B 3,825
Richen 5 B
Richterswyl 7 C 3,880
Riddes 4 G
Ried 5 E 625
Ried 5 F
Ritti 7 D
Roches 4 C 330
Roffna 9 E 160
Roggwyl 5 C 1,230
Rohrbach 5 C 1,635
Rolle 2 F
Romanshorn 9 B 6,620
Romont 3 E 1,550
Rorbas 7 B 1,415
Rorschach 9 B 11,450
Rose 3 E

Rosenlaui 6 E
Rossa 8 F
Rossinieres 3 F
Rothenburg 6 C
Rothenthurm 7 C
Rothris 5 C
Rothkreuz 6 C
Rougemont 4 F
Roveredo 8 F
Rubigen 4 D
Rue 3 E
Ruis 8 E
Rulle 3 E
Rumlikon 6 B
Rupperswyl 6 B
Ruschegg 4 E 2,320
Russo 7 F
Ruth 8 D
Ruti 7 C
Ruti 10 D

S

Saanen 4 F 3,620
Saas 5 G
Safenwyl
Sagens 8 D
Saillon 4 G
Saint Aubin 3 D
Saint Beatenberg 5 E
Saint Blaise 3 D 1,840
Saint Cergues 1 F
Saint Croix 2 D 5,225
Saint Gallen 9 B 64,850
Saint George 1 F
Saint Georges 1 E
Saint Gingolph 3 F
Saint Imier 3 C
Saint Leonard 4 F
Saint Luc 5 F
Saint Margareth 9 B
Saint Maria 7 E
Saint Maria 11 E
Saint Maurice 3 F
Saint Moritz 10 E
Saint Ni Klaus 5 G
Saint Pierre 3 E
Saint Pierre 4 G 480
Saint Saphorin 3 F
Saint Sulpice 2 D
Saint Triphon 3 F
Saint Ulrichen 6 E
Saint Ursanne 3 B 880
Saint Vrex 2 E
Saland 7 B
Sales 3 E 130
Saletz 9 C
Saigeach 5 F
Salux 9 E
Salvan 3 G 1,550
Samstargern 7 C
San Carlo 7 F
San Carlo 10 I
Sardona 8 D
Sargans 9 D
Sarn 9 E
Sarnen 6 D
Satarme 4 G
Sattel 7 D
Saxon 4 G 1,770
Scanfs 10 E
Scarl 11 E
Schaffhausen 7 A
Schangnau 5 D
Scharans 9 E
Scheideck 7 D
Scheidegg 5 E
Scherzligen 5 E
Schiers 9 D 1,550
Schlans 8 E 180
Schleins 11 D 600
Schleitheim 7 A 1,980
Schmerikon 8 C 1,140
Schmitten 4 D 220
Schonbuhl 4 D
Schuls 11 D 1,440
Schupfen 4 D 2,080
Schupfheim 6 D 2,520
Schwandeno 8 D 2,440
Schwarzenbach 8 B
Schwarzenburg 4 D 1,280
Schwyz 7 D 8,330
Schynige Platte 5 E
Sedrun 7 E 220
Seedorf 7 D 2,120
Seen 6 C 2,425
Seen 7 B
Seewen 7 D 4,800
Seignelegier 3 C
Selva 7 E
Selzach 4 C 1,775
Sempach 6 C 1,150
Sennwald 9 C 2,080
Sent 11 D 1,200
Seuzach 7 B 800
Sevelen 9 C 2,120
Sibiwald 7 C
Sierre 4 F 1,560
Siggenthal 6 B
Sigirino 8 G 380
Signau 5 D 3,125
Sigriswyl 5 E 4,175

Silenen 7
Silleren 4 F
Sils 10 F
Silvaplana 10 E
Simpeln 6 F
Sins 6 C
Sion 4 F
Sirnach 8 B
Sisikon 7 D
Sissach 5 B
Sitterthal 8 B
Sivirlez 3 E
Six Fontaines 2 E
Solothurn 4 C
Somvix 8 E
Sonceboz 3 C
Sonogno 7 F
Sonvilier 3 C
Sorenberg 6 D
Sornico 7 F
Soubey 3 C
Sovrana 9 F
Soyhieres 4 B
Spiez 5 E
Splugen 9 E
Staad 9 B
Stabbio 8 H
Stachelberg 8 D
Stafa 7 C
Stag 8 C
Stalden 5 F
Stammheim 7 B
Stanza 6 D
Stanzerhorn 6 D
Stanzstad 6 D
Steckborn 8 B
Steffisburg 5 E
Stein 5 B
Stein 7 B
Steinbach 8 D
Steinhaus 6 F
Suberg 4 D
Sufers 9 E
Suhr 6 C
Sulgen 8 B
Sulsanna 10 E
Sur 9 E
Sumiswald 5 D
Surcasti 8 E
Surrhein 8 E
Sursee 6 C
Sus 10 E

T

Tafers 4 D
Tarasp 11 E
Tasch 5 G
Tavannes 4 C
Taverne 8 G
Tenna 9 E
Termen 6 F
Territet 3 F
Teufen 9 B
Thaingen 7 A
Thalheim 7 B
Thalkirch 8 E
Thalwyl 7 C
Therwill 5 B
Thorishaus 4 D
Thun 5 E
Thusis 9 E
Tinzen 9 E
Torbel 5 F
Toss 7 B
Tramelan 3 C
Trans 8 E
Travers 2 D 2,185
Trey 3 E 520
Trient 3 G
Trimmis 9 D 825
Trins 9 D
Trogen 9 B
Trogen 9 B
Thubbach 9 D
Trubschachen 5 D
Turbenthal 7 B
Turgi 6 B
Turtman 5 F

U

Uetikon 7 C 1,315
Unterschachen 7 D
Unterseen 5 E 3,310
Unterterzen 8 C
Unterthal 8 D
Untervatz 9 D 1,360
Urnasch 8 C
Useigne 4 G
Uttigen 4 D 325
Utwyl 9 B 660
Utznach 8 C 1,895

V

Valbella 8 F
Valens 9 D
Vallendas 8 E 480
Valleyres 2 E
Vallorbe 2 E 4,340
Vals am Platz 8 E
Valzeina 9 D
Vattis 9 D
Vauderens 3 E 325

Vaumarcus 3 D
Veirier 1 G
Vernayaz 3 G
Verossaz 3 G
Verrieres Suisses 1 E
Versoix 1 F
Vevey 3 F
Viesch 6 F
Villeneuve 3 F
Villeret 3 C
Visp 5 F
Vissoye 5 F
Vitznau 7 D
Vogorno 8 F
Vollensteg 5
Vouvry 3 F
Vrin 8 E
Vuissens 3 E
Vuisternens 3 E
Vuiteboeuf 2 D
Vulingen 6 B

W

Wadenswyl 7 C
Walchwyl 7 C
Wald 8 C
Waldenburg 5 C
Waldstadt 8 C
Walkringen 5 D
Wallenbuch 4 D
Wallenstadt 9 C
Waltensburg 8 E
Walzenhausen 9 B
Wangen 5 C
Wangen 5 C
Wangi 8 B
Wanwyl 6 C
Wartenstein 9 D
Wasen 7 E
Wattenwyl 4
Wattwil 8 C
Weinfelden 8 B
Weissenburg 4 E
Weisstannen 9 D
Weizen 7 A
Welschenrohr 4 C
Wetzikon 7 B
Wengern Alp 5 E
Werdenberg 9 C
Wesen 8 C
Wettingen 6 B
Wetzikon 7 C
Wicki 7 E
Wiesen 9 E
Wiesendangen 7 B
Wiggen 5 D
Wilchingen 6 B
Wildegg 6 B
Willisau 5 C
Willnergen 6 C
Wimmis 5 E
Winkeln 8 B
Winterthur 7 B
Witchtrach 4 D
Wolfenschiessen 6 D 1,110
Wolfgang 10 D
Wolfhusen 6 D 1,985
Wollerau 7 C
Wyl 8 B
Wyla 7 B
Wyler 5 F
Wynigen 5 C

Y

Yens 2 E 610
Yverdon 2 E
Yvonand 3 D

Z

Zalzwyl 5 D
Zell 5 C
Zell 7 B
Zermatt 5 G
Zernez 10 E
Zervreila 8 E
Ziegelbruck 8 C
Zignau 8 E
Zillis 9 E
Zizers 9 D
Zofingen 5 C
Zollbruck 5 D
Zollikofen 4 D
Zollikon 7 C
Zug 7 C
Zurich 7 C
Zurzach 6 B
Zutz 10 E
Zweidlen 7 B
Zweilutschinen 5 E
Zweisimmen 4 E
Zwingen 4 B

LIECHTENSTEIN

Area, 65 square miles
Population, 10,716.
Capital, Vaduz
Vaduz 9 C

GAZETTEER OF ITALY

Area, 119,710 square miles.
Population, 40,796,000.
Capital, Roma.

A

Acerra 9 G 16,500
Acireale 12 H 38,500
Acquaviva 9 I
Acqui 4 B 10,000
Acri 10 I 4,250
Adelsberg 3 F
Aderno 12 G 28,500
Adria 4 E 12,200
Agira (near Regalbuto) 12 G
Agropoli 9 H
Ala 3 D
Alberobello 9 I
Alcamo 12 F
Alessandria 4 B
Alfonsine 5 E
Alghero 9 B 8,150
Alia 12 F 6,250
Altamura 9 I 27,500
Amandola 6 F 1,770
Amantea 11 I 3,500
Amelia 7 E 4,150
Amendolara 10 I 1,330
Amendolea 12 H
Ancona 6 F
Andora 5 B 550
Andria 8 I
Antroduco 7 F
Aosta 3 A
Aquila 7 F
Aragona 13 F
Arce 8 F 1,410
Arcidosso 6 D 1,775
Arezzo 6 E
Argenta 4 E
Asciano 6 D
Ascoli Piceno 6 F
Asiago 3 D
Asola 4 C
Asti 4 B 40,000
Atri 7 G 5,000
Attigliano 7 E 600
Augusta 13 H 16,000
Avellino 9 G 29,611
Aversa 9 G 16,200
Avezzano 7 F 10,000
Avigliana 4 A 20,000
Avola 13 H 17,500

B

Badja Polesine 4 D 2,500
Badolato 11 I 4,250
Bagheria 12 F
Bagnara Calabra 12 H 8,250
Bagnoli 4 E 200
Bagnoli Irpino 9 H 3,160
Barcellona Pezzo di Gotto 12 H 18,650
Barge 4 A 2,150
Bargo 5 A
Bari 8 I 174,619
Barletta 8 I 52,300
Bassano 3 E 8,240
Bastia 6 E
Battipaglia 9 G
Bellano 3 C 1,550
Belluno 3 E 30,189
Belvedere Marittimo 10 H 2,150
Benevento 8 G 34,429
Bergamo 3 C 81,411
Betilia Policastro 11 I
Biancavilla (near Aderno) 12 G 23,300
Bibbiena 6 E 1,800

Bieda 7 E
Biella 3 B 20,500
Bisaccia 9 H
Bisaquino 12 F
Bisceglie 8 I 36,500
Bisenti 7 F
Bisignano 10 I
Bitonto 8 I
Bitti 9 B 2,150
Bobbio 4 C 2,180
Bogno di Romagno 5 E
Bologna 5 D 240,020
Bolotana 9 B 3,550
Bolzano (Bozen) 2 D 39,338
Bondeno 4 D
Bonorva 9 B
Borbona 7 F
Borgo 3 D 4,550
Borgo a Mozzano 5 D
Borgo San Donnino 4 C 6,600
Borgo San Lorenzo 5 D 4,150
Borgosesia 3 B
Borgotaro 5 C
Bormio 2 C
Bosa 9 B 7,100
Bovalino 12 I
Bovino 8 H 7,880
Bozen (Bolzano) 2 D 39,338
Bra 4 A 11,850
Bracciano 7 E 4,300
Brancaleone 12 I 1,440
Breno 3 C 1,865
Brescia 3 C
Brindisi 9 K
Brisighella 5 E
Brixen 2 D 5,900
Bronte 12 G 21,250
Bruneck 2 E
Buddoso 9 B
Budrio 5 D
Buje 4 F 3,100
Busca 4 A 3,000
Busseto 4 C 2,000
Busto Arsizio 3 B 18,500

C

Cagli 6 E 3,000
Cagliari 11 B
Calangianus 9 B
Calatafimi 12 F 11,500
Caltagirone 13 G
Caltanisetta 13 G
Caltri 9 H
Camerino 6 F
Campagna 9 H
Campobassa 8 G
Camposampiero 3 E
Camposanto 4 D
Candela 8 H 5,250
Canfanaro 4 F
Canicatti 13 G
Canosa 8 H
Capaccio 9 H
Capannori 5 D
Capistrollo 7 F
Capracotta 8 G 2,920
Capri 9 G 3,880
Capua 8 G 10,000
Carini (near Palermo) 12 F 14,100
Carmagnola 4 A 4,140
Carpi (near Reggio) 4 D
Carpinone 8 G
Carrara 5 C
Carsoli 7 F 2,200
Casacalenda 8 G 6,250
Casale Monferrato 4 B 36,500

Casalmaggiore 4 C 4,880
Cascina 6 D 4,100
Caserta 9 G
Casoli 7 G
Cassino 8 F
Castelbuono 12 G 12,500
Castel dell'Abote 9 G
Castellammare 7 G
Castellammare del Golfo 12 F
Castellammare di Stabia 9 G 33,300
Castellano 9 I 10,000
Casteltermini 13 F 16,600
Castelvetrano 12 F 22,600
Castiglion Fiortino 6 E 22,200
Castignole d'Asti 4 B
Castrogiovanni 11 G 16,500
Castrovillari 10 I 6,260
Catania 13 H 289,644
Catanzaro 11 I 43,087
Catanzaro Marino 11 I
Cattolica 5 E 8,060
Ceccano 8 F
Cecina 6 D
Cefalu 12 G 11,100
Celano 7 F
Cerea 4 D 500
Certaldo 6 D 5,000
Cervaro 8 H 2,120
Cervia 5 E 2,200
Cesena 5 E
Cesenatico 5 E
Cetraro 10 H 2,660
Ceva 5 B 3,280
Chatillon 3 A 1,660
Cherso 4 G
Chiaramonte Gulfi 13 G 1,660
Chiavari 5 C 11,800
Chiavenna 2 C 4,880
Chieti 7 G 35,849
Chilivani 9 B
Chioggia 4 E
Chiusi 6 E 3,330
Cingoli 6 F 1,850
Ciro 10 I 4,840
Cittadella 3 E 8,920
Citta di Castello 6 E 6,260
Citta Ducale 7 F 1,850
Cividale del Friuli 3 F 4,440
Civita Castellana 7 E 5,150
Civitanova Marche 6 F 2,280
Civitavecchia 7 E 13,200
Civitella Casanova 7 F
Civitellarovato 8 F
Codogno 4 C
Colico 3 C 900
Collechio 4 C
Colle Salvetti 6 D 11,150
Collesano 12 G
Comacchio 4 E
Comiso 13 G 15,500
Como 3 B 52,744
Coni (Cuneo) 5 A 36,419
Consilina 9 H
Conversano 9 I 15,250
Copparo 4 E 5,500
Corato 8 I 31,300
Corigliano Calabro 10 I 16,500
Corleone 12 F 17,700
Cornuda 3 E
Cosenza 11 I
Cotrone 11 I 8,000
Crema 4 C
Cremona 4 C 65,305
Cuneo (Coni) 5 A 36,419
Cutro 11 I

D

Darfo 3 C
Decimomannu 11 B
Deruta 6 E
Desanzano 3 D
Dignano 4 F 5,850
Dolianovi 10 B
Domodossola 3 B 3,030
Dorgali 9 C
Dornegg 3 F

E

Eboli 9 H 11,100
Edolo 3 C 1,580
Egna 3 D
Empoli 6 D
Este 4 E 6,230

F

Fabriano 6 F 9,190
Faenza 5 E 42,400
Falcado 3 E
Fano 5 F
Fara in Sabina 7 E 400
Favara (near Pesaro) 5 F
Feltre 3 E
Fermo 6 F 23,850
Ferrandina 9 I
Ferrara 4 E 117,221
Ferriere 4 C 200
Fiamigano 7 F
Firenze (Florence) 5 D
Fiume 4 G
Fiumicino 8 E
Florence (Firenze) 5 D
Floridia 13 H
Foggia 8 H
Foghera 4 B
Foligno 6 E
Fondo 2 D
Fonni 10 B
Forli 5 E
Fossano 4 A 16,200
Fossato di Vico 6 E 750
Francavilla 9 K 4,840
Francavilla al Mare 7 G 3,220
Fratta 6 E
Frossinone 8 F 10,750

G

Gaeta 8 F
Gallipoli 10 K 15,300
Galluzzo 5 D
Gangi 12 G 12,650
Gemona 2 F 4,625
Genoa (Genova) 5 B
Genova (Genoa) 5 B
Gerace Marina 12 I
Ghilarza 10 B 2,940
Giarre 12 H
Giglio 7 D
Gioja del Colle 9 I
Giovinazzo 8 I 11,170
Girgenti 13 F 33,500
Gissi 7 G 4,140
Giulianova 7 G 3,275
Golfo d'Aranci 9 C
Gorizia (Gorz) 3 F 47,010
Gorz (Gorizia) 3 F 47,010
Grammichele 13 G 16,060
Gravina 9 I 20,250
Greve 6 D
Grosseto 7 D
Grumo Appula 9 I
Guastalla 4 D
Gubbio 6 E 6,820

I

Iglesias 10 B 23,200
Imola 5 E 35,500
Imperia (near Savona) 5 B 28,963
Iseo 3 C 2,920
Isili 10 B 2,450
Isola 3 F
Ittiri 9 B
Ivrea 3 A 6,250

J

Jersu 10 C 3,850
Jesi 6 F 16,750

K

Klausen 2 D 760

L

Laconi 10 B 2,220
Lagonegro 10 H 4,000
Lanusei 10 C 3,550
Lanzo 4 A 2,220
Larino 8 G 6,000
Laureana di Borello 11 I 5,000
Laveno 3 B 2,210
Lavis 3 D
Lecce 9 K 55,398
Lecco 3 C 10,850
Leghorn (Livorno) 6 C
Legnago 4 D 4,110
Lentini 13 H
Leonforte 12 G 18,250
Lercara Friddi 12 F 13,600
Levanto 5 C 2,880
Levico 3 D 4,640
Licata 13 G 23,250
Limone 5 A 800
Linguaglossa 12 H 12,550
Livorno (Leghorn) 6 C 129,098
Livorno Piemonte 4 B 2,870
Loano 5 B 3,330
Locorotondo 9 I 3,630
Lodi 4 C 30,000
Lomello 4 B 2,400
Loreto 6 F 3,000
Lucca 5 D 80,565
Lucera 8 H 16,500
Lugo 5 E 29,290
Lussingrande 5 G
Lussinpiccolo 5 G

M

Macerata 6 F 26,085
Macomer 9 B 3,630
Maglione 6 E
Male 2 D 1,100
Mals 2 D
Manciano 7 D 2,500
Mandas 10 B
Manduria 9 K
Manfredonia 8 H 10,000
Manoppello 7 G 1,870
Mantova (Mantua) 4 D 44,201
Mantua (Mantova) 4 D 44,201
Marciana 7 C 1,400
Marradi 5 E 10,000
Marsala 12 E 62,250
Martina Franca 9 K 26,400
Massa 5 C 39,380
Massafra 9 I 11,100
Massa Marittima 6 D 11,250

Matera 9 I 18,450
Mazzara del Vallo 12 E 25,400
Melfi 9 H 12,800
Melito 12 H
Menfi 13 F
Merano 2 D
Mesagne 9 K 14,750
Messina 12 H 203,609
Metaponto 9 I
Milan (Milano) 3 C 941,070
Milano (Milan) 3 C 941,070
Milazzo 12 H 18,500
Minervino Murge 8 H 12,250
Mirabella 8 H 8,000
Modena 4 D 91,416
Modica 13 G 57,500
Mola di Bari 8 I
Molfetta 8 I 41,500
Monasterace 11 I
Mondovi 5 A 12,850
Mondragone 8 G
Monfalcone 3 F 10,000
Monopoli 9 I 14,850
Monreale 12 F 24,250
Monselice 4 E
Montalta 7 D 1,500
Monte Giorgio 6 F 1,280
Monteleone di Calabria 11 I 13,600
Montenero 7 G
Montepegano 7 G.
Montepescali 6 D.
Montereale 7 F
Monte Sant' Angelo 8 H
Montevarchi 6 D
Monti 9 B 1,000
Montona 4 F 1,125
Monza 3 C 29,500
Morbegno 3 C 4,000
Mortara 4 B 7,270
Motta 3 E
Mottola 9 I 8,180

N

Naples (Napoli) 9 G 966,423
Napoli (Naples) 9 G 966,423
Nardo 9 K 12,350
Narni 7 E 4,850
Naro 13 F 13,250
Nettuno 8 E 3,660
Nicastro 11 I 12,850
Nicosia 12 G 16,250
Nicotera 11 H 5,850
Niscemi 13 G 15,600
Nocera 9 G 8,550
Noci 9 I 11,280
Noto 13 H 38,850
Novara 3 B 64,238
Novara di Sicilia 12 H 3,580
Novi 4 B 14,400
Nuoro 9 B 7,250

O

Olmeneta 4 C
Oneglia 5 B
Orbetello 7 D 4,600
Oristano 10 B 7,250
Ormea 5 A 1,560
Ornavasso 3 B 1,725
Orosei 9 C 3,180
Orsara di Puglia 8 H 6,240
Ortona 7 G 7,270
Orvieto 7 E
Oschiri 9 B
Ostuni 9 K
Otranto 9 K 2,200

Ovada 4 B 5,660
Ozieri 9 B 9,660

P

Padova (Padua) 4 E 125,159
Padua (Padova) 4 E 125,159
Palazzo San Gervasio 9 H 6,960
Palazzolo Acreide 13 G
Palermo 12 F 444,861
Palidoro 8 E
Palma di Montechiaro 13 F
Palmi 12 H
Pantellaria 13 E
Paola 10 H
Parenzo 4 F
Parma 4 C
Partanno 12 F
Partinico 12 F
Paterno 13 G
Patti 12 H
Pavia 4 B
Pavullo 5 D
Pelaro 12 H
Penne 7 G
Pergola 6 F 2,660
Perugia 6 E 81,409
Pesaro 5 F
Pescara 7 G
Peschiera 4 D 1,110
Pescia 5 D
Pettorano 7 G
Piacenza (Placenza) 4 C 61,676
Piadena 4 C 2,000
Piana de Greci 12 F 12,250
Piazza Armerina 13 G 33,300
Pietrasanta 5 C 4,450
Pieve di Cadore 2 E 2,220
Pinerolo 4 A 3,300
Pinzano 3 F
Pinzolo 3 D
Piombino 6 D
Piperno 8 F
Pirano 3 F
Pisa 5 C
Pisciotta 10 H
Pisino 4 F
Pisticci 9 I
Pistoia 5 D
Pitigliano 7 E
Pizzo 11 I
Placenza (Piacenza) 4 C 61,676
Plati 12 I
Poggibonsi 6 D 5,260
Poggio Renatico 4 D 1,480
Pola 4 F
Polazzi Generosa 12 G
Polla 9 H
Pontassieve 5 D
Pont Canavese 3 A
Pontebba 2 F
Pontedera 6 D
Pontelandolfo 8 G
Pontremoli 5 C
Popoli 7 F
Porto Botte 11 B
Portoferrajo 7 C
Portogruaro 3 F
Portomaggiore 4 E 4,225
Porto Maurizio 5 A 27,600
Porto Recanati 6 F
Porto San Giorgio 6 F
Portotorres 9 B 4,440
Porto Vesme 11 B
Posada 9 C

Potenza 9 H
Pozzuoli 9 G
Pracchia 5 D
Prato 5 D
Pratola 7 F
Putignano 9 I

R

Racalmuto 13 F 17,500
Ragusa 13 G
Rammacca 13 G
Randazzo 12 H
Rapallo 5 C 11,100
Ravenna 5 E
Regalbuto 12 G
Reggio di Calabria 12 H
Reggio nell'Emilia 4 D
Rho 3 B
Ribera 13 F
Riesi 13 G 16,600
Rieti 7 F
Rimini 5 E
Rio Marina 7 C
Rionero in Vulture 9 H
Rivanolo 5 B
Rivarolo 4 A
Roma (Rome) 8 E
Romagnano 3 B
Rome (Roma) 8 E
Ronciglione 7 E
Rosignano Marittimo 6 D
Rosolini 13 H 11,400
Rossano 10 I
Rotondella 9 I 4,000
Rovato 3 C
Rovereto 3 D 11,200
Rovigno 4 F
Rovigo 4 E

S

Saint Leonard 2 D
Salemi 12 F
Salerno 9 G
Saline 6 D
Salurn 3 D
Saluzzo 4 A 14,400
San Ambrogio D
San Benedetto del Tronto 6 F
San Cataldo 13 G
Sand 2 E
San Dona Pieve E
San Eufemia 11 I
San Gavino 10 B 3,830
San Giovanni Bianco 3 D
San Giovanni in Fiore 11 I 14,250
San Giuseppe 9 G
San Lussurgia 10 B
San Mauro Forte 9 I
San Nicandro Garganico 8 H 14,360
San Remo 5 A
San Sepolcro 6 E
San Severo 8 H
San Stefano d'Avato 4 C
San Stefano di Camastra 12 G
Santadi 11 B 1,000
Santa Fiora 7 D
Sant Agata di Militello 12 G 800
Santa Maria 9 G 480
Santa Teresa di Riva 12 H
Santeramo in Colle 9 I 18,350
Santhia 4 B 3,550
San Vito Tagliamento 3 F 11,500

Sanza 9 H
Sapri 10 H
Sassari 9 B
Sasso 5 D
Sassoferrato 6 F
Sassuolo 5 D
Savigliano 4 A
Savona 5 B
Scalia 10 H
Schio 3 D
Schlanders 2 D
Sciacca 13 F 22,650
Scicle 13 G
Scordia 13 G
Senigallia 5 F 5,850
Senorbi 10 B
Sessa Aurunca 8 G
Seui 10 B 3,030
Sevignano di Romagno 5 E
Sibari 10 I
Sibari 10 I
Siderno Marina 12 I
Siena 6 D
Siliqua 10 B
Simaxis 10 B
Sinalunga 6 E 1,280
Siracusa (Syracuse) 13 H
Solmona 7 G
Sondrio 3 C
Sora 8 F
Soresina 4 C
Sorgono 10 B
Sortino 13 H
Soverato 11 I
Spaccaforno 13 H
Spezia 5 C
Spilimbergo 3 E
Spinazzola 8 H
Spoleto 7 E
Squillace 11 I
Sterzing 2 D
Stia 5 E
Subiaco 8 F
Susa 4 A
Suzzaro 4 D
Syracuse (Siracusa) 13 H 55,780

T

Tagliacozzo 7 F
Taormina 12 H
Taranto 9 I
Tarcento 3 F
Tempio Pausania 9 B 6,500
Teramo 7 F
Termini Imerese 12 F
Termoli 7 G
Terni 7 E
Terracina 8 F
Terralba 10 B 5,000
Terranova di Sicilia 13 G 24,600
Terranova Pausania 9 C
Terrasini 12 F
Thiene 3 D 7,820
Tirano 3 C 3,150
Tivoli 7 F 14,400
Toblach 2 E
Todi 7 E
Tolentino 6 F 13,800
Torino (Turin) 4 A 570,173
Torre Annunziata 9 G
Torre del Greco 9 G
Tortoli 10 C
Tortona 4 B 8,250
Toscanella 7 E 6,250
Trani 8 I 35,600
Trapani 12 E 83,766
Trento (Trient) 3 D 62,183

Treviglio 3 C 13,600
Trevigno 9 H
Treviso 3 E 57,948
Trient (Trento) 3 D 62,183
Trieste 3 F 252,517
Trinitapoli 8 H 11,500
Trivento 8 G 3,000
Troja 8 H 7,150
Tropea 11 H 6,150
Turin (Torino) 4 A 570,173

U

Udine 3 F 67,111
Umbertide 6 E
Urbino 5 E 19,600

V

Valentano 7 E 2,920
Valenza 4 B 11,350
Vallo della Lucania 9 H
Valmontone 8 F
Varallo 3 B
Varazze 5 B
Varese 3 B
Vasto 7 G
Velletri 8 F
Veneto 3 E
Venezia (Venice) 4 E 253,608
Venice (Venezia) 4 E
Vercelli 4 B
Vergato 5 D
Vernazza 5 C
Verona 4 D
Verres 3 A 1,330
Viareggio 5 C
Vicenza 3 D
Vigevano 4 B
Villa San Giovanni 12 H
Villasimas 11 C
Viterbo 7 E
Vittoria 13 G
Vittorio 3 E
Volterra 6 D
Voltri 5 B

Y

Yenafro 8 G

Z

Zara 5 H

Malta and Gozo Islands

Area, 122 square miles
Population, 227,440
Capital, Valletta
Citta Vecchia (near Valletta) 14 G 550
Rabato (near Valletta) 14 G
Valletta 14 G
Victoria 14 G

San Marino

Area, 38 square miles
Population, 13,013
Capital, San Marino
San Marino 5 E 2,000

AUSTRIA, HUNGARY
AND
CZECHOSLOVAKIA
© GEOGRAPHICAL PUBLISHING CO. CHICAGO
EASTERN CZECHOSLOVAKIA
POLAND
GERMANY
AUSTRIA
HUNGARY
CZECHOSLOVAKIA
ITALY
YUGOSLAVIA
RUMANIA
SWITZERLAND
ADRIATIC SEA
BUDAPEST
Belgrad

GERMANY
STATUTE MILES
KILOMETERS
© GEOGRAPHICAL PUBLISHING CO. CHICAGO
BALTIC SEA
NORTH SEA
DENMARK
POLAND
CZECHOSLOVAKIA
AUSTRIA
HUNGARY
RUMANIA
SWITZERLAND
NETHERLANDS
BELGIUM
FRANCE
BERLIN
Hamburg
Bremen
Hannover
Leipzig
Dresden
Breslau
Danzig
Königsberg
Warszawa
Wien
Budapest
München
Stuttgart
Mannheim
Köln
Kiel
Magdeburg
Frankfurt
Posen
Oppeln
Prag
Brno
Bratislava
Munchen

GAZETTEER OF AUSTRIA

Area, 32,369 square miles
Population, 6,534,481.
Capital, Wien (Vienna).

A

Abtenau 5 G..
Abtsdorf 8 E.
Aigen 6 E.. [illegible]
Altensteig 7 E [illegible]
Altenmarkt 8 F [illegible]
Altmünster 5 F [illegible]
Amstetten 6 F. [illegible]
Angern 9 E..
Arnoldstein 5 H. [illegible]
Aspang 8 G.. 3,750
Aspern 8 F.. 1,600

B

Baden 8 F. [illegible]
Becau 1 G
Birkfeld 7 G..
Bischofshofen [illegible]
Bleiburg 6 H [illegible]
Bludenz 1 [illegible]
Bockstein 5 G.......
Boldogasszony 9 F..
Braunau 5 E...... [illegible]
Bregenz 1 G.
Brenner 3 [illegible]
Bruck 7 G 11,[illegible]
Bruck 9 F. 4,500

Buchau 3 G...
Burghausen 4 F

D

Dobratsch 5 H............
Donawitz 7 G........
Dornbirn 1 G........11,200
Drosendorf 7 D.

E

Ebenfurth 8 F........2,150
Ebensee 5 F........2,660
Eberndorf 6 H...........
Efferding 6 E...... [illegible]
Eggenburg 7 [illegible]
Eibiswald 7 H
Eisenerz 7 G..... [illegible]
Eisenkappel 6 H..
Enns 6 F..... [illegible]

F

Fehring 8 H.... [illegible]
Feldbach 8 H [illegible]
Feldkirch 1 G... [illegible]
Feldkirchen 6 H. [illegible]
Feldsberg 8 E [illegible]
Floridsdorf 8 E. [illegible]
Fohnsdorf 6 G
Freystadt 6 E... [illegible]
Friedberg 8 G.
Friedburg 5 F.. [illegible]
Fürstenfeld 8 G.... 3,620

G

Gaming 7 F..
Garsten 6 F.
Gaunersdorf 8 E
Gleisdorf 7 G.. [illegible]
Gloggnitz 8 F.. [illegible]
Gmünd 5 H....... [illegible]
Gmünd 7 E....... [illegible]
Gmunden 5 F. [illegible]
Gnigl 5 F.
Goisern 5 F [illegible]
Gostling 7 F.
Gratenschlag 7 E..
Graz 7 G [illegible]
Grein 6 F....
Gresten 7 F.
Grieskirchen 5 E [illegible]
Griffen 6 H..
Grobming 5 G
Gross Gerungs 7 E. [illegible]
Gross Raming 6 F. [illegible]
Grunau 5 F....
Gussing 8 G.....
Gutenstein 8 F [illegible]
Guttaring 6 H

H

Haag 5 F........ 1,240
Hadersdorf 7 E..
Hainfeld 7 F........2,12[illegible]
Hall 3 G............6,36[illegible]
Hallein 5 F.... 4,710
Hartberg 8 G 1,330
[illegible]
Heidenreichstein 7 D.
Hermagor 5 H............
Herzogenburg 7 E..........
Hieflau 6 G..........1,330
Hohenberg 7 F............
Hohenau 9 E..........4,240
Hohenems 1 G..........4,840
Horn 7 E..........2,770
Hüttenberg 6 H.......1,000

I

Imst 2 G..............2,800
Innsbruck 3 G........56,401
Ischl 5 F...........12,050

J

Jenbach 3 G..........1,800
Judenburg 6 G........3,330

K

Kapfenberg 7 G..........
Kirchbichl 4 G........876
Kirchdorf 6 F........1,660
Kirchschlag 8 G..........
Kitzbühel 4 G........2,220
Klagenfurt 6 H......27,423
Klosterneuburg 8 E..13,300
Knittelfeld 6 G......8,200
Koflach 7 G........
Korneuburg 8 E.....8,450
Koszeg 8 G...............
Krems 7 E..........15,500
Kremsbrücken 5 H........
Krimml 4 G...........440
Krumbach 8 G.........3,880
Kufstein 4 G.........7,900

L

Laa 8 E.............4,200
Laakirchen 5 F...........
Lambach 5 F.........1,825
Landeck 2 G..........2,425
Landsberg 7 H.......2,640
Laxenburg 8 F...... 1,440
Leibnitz 7 H.........2,750
Leoben 5 H.........
Leoben 7 G..........12,200
Liezen 6 G............660
Lienz 4 H.............340
Liesing 8 F..............
[illegible] 12,681
Litschau 7 D.............
Lofer 4 G..............550

M

Maissau 8 E.........1,000
Manhofen 3 G..
Marchegg 9 E. 2,150
Mariasdorf 8 G
Mariazell 7 F........[illegible]
Martinsberg 7 E..........
Mauterndorf 5 G.. 1,000
Mauthhausen 6 E.....1,220
Melk 7 F............2,400
Micheldorf 6 F.......2,640
Mieders 3 G...............
Mistelbach 8 E......4,330
Mitterndorf 5 G.......3,150
Mittersill 4 G........1,800
Modling 8 F.........18,677
Mondsee 5 F.
Mülln 6 H................
Murau 6 G............1,660
Murzsteg 7 F.........2,150
Mürzzuschlag 7 G....5,010

N

Nagymarton 8 F..........
Naudets 2 H..............
Nemet Szent Mihaly 8 G..
Neuberg 7 F..........2,66[illegible]
Neudau 8 G................
Neufeldem 6 E............
Neu Lengbach 8 F.........
Neumarkt 6 G........1,120
Neunkirchen 8 F....12,250
Neusiedl 9 F..............
Neustift 3 G.......

O

Oberdrauburg 4 H. 660
Oberferlach 6 H
Ober Hollabrunn 8 E 4,250
Obervellach 5 H
Oberwolz 6 G... 2,350
Orth 8 F......

P

Paternion 5 H.... 3,660
Peggau 7 G 550
Petronell 9 F.
Pettenbach 6 F
Peuerbach 5 E.......
Pinkafeld 8 G.......2,750
Pogstall 7 E..
Pottendorf 8 F
Pragarten 6 E.....

R

Radkersburg 8 H.....2,850
Radstadt 5 G.........1,1[illegible]0
Rattenberg 3 G..........
Reichenau 8 F.......4,800
Reutte 2 G...... ...1,725
Ried 2 G 720
Ried 5 F ..6,680
Rohonez 9 G
Rottenmann 6 G ..1,660
Ruszt 8 F

S

Saalfelden 4 G 1,990
[illegible] 5 H 460
[illegible]
Saint Gilgen 5 F
[illegible]
Saint Pölten 7 F.... 31,57[illegible]
Saint Rupprecht 5 H..1,22[illegible]
Saint Veit 5 G..........700
Saint Veit 6 H [illegible]
Salzburg 5 F. [illegible]
[illegible]
Scharding 5 E.. [illegible]
Schrattenthal 8 E
Schruns 1 G 1,100
Schwanenstadt 5 F.. .....
Schwaz 3 G 6,600
Seebenstein 8 F.
Sierning 6 F
Silz 2 G 1,150
Sölden 2 G
Sollenau 8 F 2,290
Spittal 5 H 2,550
[illegible] 7 E
Stainz 8 E 550
[illegible] H
Steeg 1 G....
Steinach 3 G [illegible]
[illegible]
Stockerau 8 E 11,200
[illegible] H
Strassburg 6 H
[illegible]kirchen 5 F.
Stuben 1 G.... .
Szent Elek 8 G

T

[illegible]
Telfs 2 G 2,820
Tittmoning 4 F..
[illegible]
Turnau 7 G... [illegible]
Türnitz 7 F.

U

Unter Gänserndorf 8 E.

V

Vienna (Wien) 8 F.1,857,400
Villach 5 H 22,070
Vöcklabruck 5 F.. ..2,150
Voitsberg 7 G 3,580
Völkermarkt 6 H 2,850
Vulpmes 3 G....

W

Waidhofen 6 F [illegible]
Waidhofen 7 E. [illegible]
Waitensfeld 6 H
[illegible]
Wien [illegible]
Wiener Neustadt 8 F [illegible]
[illegible]
Wildon 7 H
Windisch 4 H
[illegible]
Weiz 7 G 2,850

Y

Ybbs [illegible] 3,[illegible]

Z

[illegible]
Zell am See 4 G [illegible]
[illegible]
Zwettl [illegible] E 3,150

GAZETTEER OF HUNGARY

Area, 37,875 square miles
Population, 8,525,735.
Capital, Budapest.

A

Abadszalok 13 G.....7,200
Abony 12 G....... 16,200
Abauj Szanto 13 E.
Acs 10 F.. 5,100
Adony 11 G..
Alberti 12 G..
Alcsut 10 G...
Alsodabas 11 G
Apatfalva 13 J... 5,100
Aszod 11 F....... 3,220

B

Bacsalmas 11 J... 9,450
Bacsmadaras 11 J. .....
Baja 11 J 22,220
Balassagyarmat 11 F.... 12,000
Balatonkenese 10 G 1,590
Balkany 14 F
Balmazujvaros 13 F..
Banhegyes 13 H...
Banhida 10 G.. 2,330
Banlev 12 E. [illegible]
Barcs 9 J.... 35,[illegible]
Bataszek 11 J 7,700
Battonya 13 J.. 13,350
Bekes 13 H....... 30,000
Bekescsaba (Csaba) 13 H 47,135
Belapatfalva 12 F. ......
Berettyoujfalu 14 G 5,250
Berzencze 9 J......
Bicske 11 G. 6,000
Biharkeresztes 14 G
Bonyhad 10 J.... 6,250
Borsodnadasd 12 F
Budafok 11 G..
Budapest 11 G. 971,[illegible]
Budszentmihaly 14 F 7,000
Bugyi 11 G 6,300

C

Csaba (Bekescsaba) 13 H 47,135
Csakvar 10 G 4,990
Czegled 12 G. 38,500
Csenger 15 F. 3,500
Czenk 8 G..
Csepreg 8 G. 1,000
Csokoly 9 J.
Csongrad 12 H 28,500
Csorna 9 G.. 7,500
Csurgo 9 J 4,100

D

Debreczen 14 F 107,976
Derecske 14 G. ..9,000
Devavanya 13 G.. .13,200
Devecser 9 G.... ....
Diosjeno 11 F..
Dombovar 10 J... 8,800
Dombrad 14 E..
Dorog 11 F..........10,600
Dunafoldvar 11 H.......13,300
Dunapataj 11 H... [illegible]
Dunapentele 11 H [illegible]
Dunaszekcso 11 J
Dunavecse 11 H. 450

E

Edeleny 13 E
Eger 12 F 30,000
[illegible] 13 E [illegible]
Endrod 13 G...........
Ercsi 11 G........
Esztergom 11 F......19,600

F

Fadd 11 H......
Fehergyarmat 15 F 4,250
Fülopszallas 11 H. 5,250
Füzesabony 12 F.. [illegible]
Füzesgyarmat 13 G.......

G

Gödöllö 11 F.........6,260
Goncz 13 E...........3,100
Gyoma 13 G..........12,000
Gyöngyos 12 F......17,500
Gyönk 10 H..............
Györ 9 F 51,303
Györszentmarton 10 G.....
Györsziget 9 F............
Gyula 13 H.........24,000

H

Hajduboszormeny 14 F...............22,000
Hajdudorog 14 F 8,800
Hajdunanas 14 F. 30,000
Hajdusamson 14 F
Hajduszoboszlo 14 G..... 16,500
Hajmasker 10 G.........
Harkany 10 J.............
Hatvan 12 F.........15,000
Heves 12 F..........8,200
Hidasnemeti 13 E....2,650
Hodmezovasarhely 13 H..............62,321
Horgos 12 J..........6,600

I

Irsa 12 G..................
Izsak 11 H...........5,300

J

Jak 8 G.......... .. 750
Janoshalma 11 J..........
Janoshaz 9 G.............
Jaszapati 12 G......12,000
Jaszbereny 12 G....33,300
Jaszkiser 12 G............
Jaszladany 12 G......8,500

K

Kaba 13 G 6,890
Kaf 12 F .. . .
Kalocza 11 H........14,000
Kaposvar 10 J.......32,200
Kapuvar 9 G.........6,200
Karad 10 H..........3,630
Karczag 13 G [illegible]
Kecskemet 12 H. [illegible]
Keczel 11 H.. [illegible]
Kenderes 13 G [illegible]
Kerekegyhaza 12 H.......
Keszthely 9 H......12,000
Ketegyhaza 13 H.. ..4,650
Kethely 9 H..........6,100
Kevermes 13 H............
Kisalpar 12 H............
Kisber 10 G..........4,000
Kisczell 9 G..........2,400
Kiskomarom 9 H..........
Kiskörös 11 H........9,500
Kiskundorozsma 12 J......
Kiskunfelegyhaza 12 H 38,850
Kiskunhalas 12 H...28,000
Kiskunmajsa 12 H
Kispest 11 G... 52,525
Kisszenas 13 H.
Kistelek 12 H.. 8,000
Kisterenya 12 F 2,900
Kisujszallas 13 G....15,000
Kis Varda 14 E.......8,500
Kocs 10 F................
Komadi 14 G..........7,750
Kondoros 13 H.
Kormend 8 H.. 6,500
Kunhegyes 13 G.....9,660
Kunszentmarton 12 H..... ... .14,000
Kunszentmiklos 11 G 8,000

L

Lajosmizse 12 G......7,750
Lebeny 9 F...............
Lepseny 10 H [illegible]
Letenye 9 H [illegible]
Litke 12 E..........
Lovasbereny 10 G.....

M

Mad 13 E.................
Magyarovar 9 F..........
Mako 13 J..........39,500
Marczali 9 H........4,250
Martonvasar 11 G....2,650
Mateszalka 14 F. 5,600
Megyaszo 13 E.
Melykut 11 J.
Mezöbereny 13 H.....15,000
Mezocsat 13 F...
Mezöhegyes 13 H.....5,500
Mezokovesd 13 F 16,500
Mezotur 13 G. 28,000
Mihalyi 9 G .
Mindszent 12 H 13,200
Miskolcz 13 F. [illegible]
Mohacs 11 J.........16,200
Monor 11 G..........6,150
Monostor 12 H........2,000
Mor 10 G............11,000
Mosony 9 F...........5,300

N

Nadudvar 13 G.......6,250
Nagyatad 9 J.........3,200
Nagykallo 14 F.. 6,250
Nagy Kanizsa 9 H 32,250
Nagykata 12 G........[illegible]
Nagykoros 12 G......30,[illegible]
Nagyleta 14 G
Nagymaros 11 F. ..
Nagyvaszony 10 H [illegible]
Nemetboly 11 J. [illegible]
Neszmely 10 F.. .
Nograd 11 F.. [illegible]
Nova 8 H
Nyiradony 14 F
Nyir Bakta 14 F
Nyirbator 14 F. 5,250
Nyiregyhaza 14 F 46,470
Nyir Mada 14 E..

O

Ocsa 11 G................
Ödenburg (Sopron) 8F 37,250
Olaszliszka 13 E.. ....
Örkeny 11 G.
Oroshaza 13 H. 22,250
Ozora 10 H.. . 4,250

P

Pacsa 9 H .
Paks 11 H. 13,300
Papa 9 G. 21,280
Parad 12 F. [illegible]
Paszto 12 F. 4,140
Pecs 10 J. 47,602
Pecsvarad 10 J.
Pesterszebet (Pusztaszabolcz) 11 G........42,563
Petervasara 12 F.....1,600
Pilis 12 G . ...
Polgar 13 F. [illegible]
Potoszlo 13 F
Püspökladany 13 G [illegible]
Pusztaszabolcz (Pesterzebet) 11 G [illegible]
Pusztatenyo
Putnok 12 E

R

Raczkeve 11 G. 6,000
Rem 11 J...
Romhany 11 [illegible]

S

Sajoszentpeter 13 E......
Salgo Tarjam 12 F..11,150
Sarand 14 G
Sarbogard 11 H 5,150
Sarkad 14 H..... 6,150
Sarospatak 14 E. 5,2[illegible]0
Sarvar 9 G............2,600
Sasd 10 J [illegible]
Satoralja-Ujhely 14 E...... 22,850
Siofok 10 H. [illegible]
Siklos 10 J...........4,24[illegible]
Solt 11 H............6,66[illegible]
Sopron (Ödenburg) 8 F... ....37,25[illegible]
Soroksar 11 G........8,28[illegible]
Sümeg 9 H...........5,250
Szabadszallas 11 H...8,220
Szadol 12 G ....
Szany 9 G 3,330
Szarvas 13 H
Szeged 12 J 124,347
[illegible]
Szekesfehervar [illegible]
[illegible]
Szentgal 10 H
Szent Gotthard 8 [illegible]
Szentivan 10 F.
[illegible]
Szolnok 12 G 34,500
Szombathely 8 G....36,800
Szulok 9 J

T

Tab [illegible] H
Tamasi 10 H ....[illegible]
Taploszele 12 G......6,660
Tapolcza 9 H.........5,990
Tarczal 13 E..........4,000
Tata [illegible]
Teglas 14 F. [illegible]
Tetszentkut [illegible]
Tiszacsege 13 F.
Tiszafoldvar 12 G. [illegible]
Tiszafüred 13 F... [illegible]
Tisza Locs 13 F......2,650
Tisza Lök 13 F .. ..
Tokaj 13 E .. [illegible]
Tolna 11 H [illegible]
[illegible]
Totkomlos 13 H
[illegible]
Turkeve 13 G.. . [illegible]

U

Ulkecske 12 G
Ujpest 11 G . [illegible]
Ujszasz 12 G.. 4,240
[illegible] 1,280

V

[illegible]
Vadkert 11 [illegible]
Vadkert 11 J
Vel 11 G...
Vamosgyörk 12 F [illegible]
Vamospercs 14 F [illegible]
[illegible]
Varpalota 10 G..
Vasarosnameny 14 E
Vasvar 9 G [illegible]
Veszprem 10 G
Veszto 13 G .
Villany 10 J [illegible]

Z

Zalaegerszeg 9 H [illegible]
[illegible] H
Zalaszentivan [illegible] H
Zircz 10 G.

GAZETTEER OF CZECHO-SLOVAKIA

Area, 54,207 square miles.
Population, 14,366,600.
Capital, Prag.

A

Albrechtice 9 B.. 1,426
Aranyos 10 F.. 2,960
As 4 B......... 23,000
Aussig (Usti) 6 A. 3[illegible],830
Austerlitz (Slavkov) 9 D 3,250

B

Bakov 7 B....
Banovce 10 E 800
Banska Bistryca (Beszterczebanya) 11 E.......
Banska Stiavnica 11 E.... 15,500
Bardijov 13 C. ...
Batyu 15 E. 1,600
Bechyne 6 D 2,150
Becov 4 B....
Becvary 7 C.... 3,150
Bela 12 D..... 2,880
Belusa 10 D...... 2,000
Benesov 6 C.......7,000
Beregsasy (Beregszasz) 15 E.............10,000
Beregszasz (Beregsasy) 15 E.............10,000
Beroun 6 C...........3,150
Beroun 9 C...
Beszterczebanya (Banska Bistryca) 11 E .
Bezdruzice 5 C...
Bicklv 15 C.............
Bielitz (Bilsko) 11 C.15,000
Bila 10 C................
Bilin 15 B...........7,000
Bilki 14 B, 15 E....4,100
Bilovec 10 C.........1,700
Bilsko (Bielitz) 11 C.15,000
Blatna 5 C...........3,200
Blovice 5 C............
Bodrog Szerdahely 14 E
Bös 9 F..............2,920
Boskovice 8 C........5,250
Brandys 6 B.........4,150
Bratislava (Pressburg) 9 F 93,189
Breclava (Lundenburg) 9 E .... 7,0[illegible]
Breznice 6 C.
Brezno 12 D.
Brezova 8 C. [illegible]
Brezova 9 E......... [illegible]
Brno (Brünn) 8 D..221,758
Broumov 8 A... 6,950
Brünn (Brno) 8 D..221,758
Bruntal 9 C..........7,750
Brüx (Most) 5 B.. 27,239
Buchers 6 E ....
Buchov 5 B..........2,100
Bucovice 9 D............
Budisov 9 C.........
Budweis (Ceske Budijovice) 6 D.........44,022
Bustina 14 B
Bystre 8 C 4,250
Bystrice 8 C 12,000
Bystrice 9 D 3,250
Bzenec 9 D 4,200

C

Caca 11 C. 4,750
Caslav 7 C. [illegible],150
Cernovice 7 D
Ceske Budejovice (Budweis) 6 D.........44,022
Ceske Tesin (Teschen) 10 C...............19,[illegible]
Cesky Brod 7 B. [illegible]
Cesky Lipa 6 A... [illegible]
Cesky Trebova 8 C . 6,2[illegible]
Chet (Eger) 4 B.....27,5[illegible]
Chlumec 7 B.......[illegible]
Chocen 8 B.........4,5[illegible]
Chomutov (Komotau) 5 B 21,123
Chornice 8 C...........
Chotebor 7 C. [illegible]
Chrast 8 C.... [illegible]
Chrudem 7 C.........15,000
Chynorany 10 E.......1,350
Cinobana 12 E............
Csap 14 E..........1,850
Csata 11 F..........1,750

D

Dacice 7 D..........1,550
Decin (Tetschen) 6 A 22,250
Dedice 11 C. ....
Detva 11 E..........6,240
Deutsch Brod (Nemecky Brod) 7 C... [illegible]
Dobrany 5 C [illegible]
Dobris 6 C.
Dobruska 8 B.
Dobsina 12 D.. 5,250
Doksy 6 B
Dolni Bousov 7 B..
Dolni Rejstyn 5 D. 1,[illegible]
Dolny Kubin 11 D
Domazlice (Taus) 5 C.7,670
Doupov 5 B..........1,650
Dovhe 14 B.
Dvorec 9 C...............
Dvur Kralove 7 B...11,500

E

Eger (Cheb) 4 B.. 27,524
Eperjes (Presov) 13 D 15,500
Ersekujvar (Nove Samky) 10 F ..

F

Falknov 4 B . [illegible]
Farkasd 10 F 5,450
Felka 12 D..
Filakovo 12 E..
Fischern 4 B...
Frenstat 10 C... .... ..
Friedeberk 9 B ...
Frydek 10 C. ... 7,350
Frydland 7 A 3,000
Frystat 10 C.. 7,000
Fryvaldov 9 B.......3,950
Fulnek 10 C.........2,170

G

Gablonz (Jablonnec) 7 A 26,929
Galanta 10 F... 3,15[illegible]
Galgoc 10 E. ....
Gelnica 13 D
Giraltovice 13 D. 1,1[illegible]
Gnazdy 13 D...........
Goding (Hodonin) 9 D.
Graber 6 A.
Gratzen 6 E..........1,800
Grulich (Kraliky) 8 B.... 3,850
Guta 10 F...........8,000
Gyula 11 F

H

Hald 4 C ...
Halda 6 A ..
Hanusovce 13 D
Hlinsko 8 C 4,350
Hodkovice 7 A
Hodonin (Goding) 9 D
[illegible]
Holesuv 9 D 6,50[illegible]
Holica 9 E....
Horice 7 B..........8,000
Horm Cerekvice 7 D...
Horovice 5 C.
Hostov 4 C...
Hostumice 6 C 2,450
Hradec Jindrichuv (Neuhaus) 7 D
Hradec Kralove (Königgrätz) 7 B...... 14,000
Hranice 9 C. 8,500
Hrusovany 8 E 2,5[illegible]
Hulin 9 D... 3,250
Humenne 14 D 4,250
Humpolec 7 C .. ..
Hust 14 B.... 8,900
Hustopec 8 D. 4,200

I

Iglau (Jihlava) 7 D 28,17[illegible]
Iglo 13 D..... . 9,500
Ilava 10 D. 2,550
Ipoly Slahy 11 F
Ivancice 8 D...

J

Jablonec (Gablonz) 7 A... 26,929
Jablonica 9 E ...
Jablonne 6 A .. .
Jablonne 8 B....
Jabunko 11 C. 3,150
Jachimov 5 B.
Jägerndorf (Krnov) 9 B . . ..21,12[illegible]
Janovice 5 D.........1,000
Jaromer 8 B 1,1[illegible]
Jasenel 15 B .
Jelsava 12 E ..
Jemnice 7 D..
Jenikov 7 C.. 2,400
Jesenice 5 B.. 1,000
Jevicko 8 C. 2,250
Jicin 7 B............10,000
Jihlava (Igau) 7 D 28,179
Jilove 6 C...........1,650
Jirkov 5 B.............
Jungbunzlau (Mlada Boleslav) 7 B.....18,000

K

Kadan 5 B...........7,650
Kamenice 7 C............
Kamenice 7 D............
Kanice 8 D..............
Kaplice 6 E.........2,650
Karlovy Vary (Karlsbad) 4 B.............20,000
Karlsbad (Karlovy Vary) 4 B............ 20,000
Kassa (Kosice) 13 D.52,898
Kastice 5 B...........500
Kekko 11 E..........1,460
Kezmark 12 D.......6,600
Kladno 6 B.........20,200
Klatovy (Klattau) 5 D 14,400
Klattau (Klatovy) 5 D 14,400
Klenovac 12 E.......4,880
Kobyla 15 B.............
Kojetin 9 D..........5,880
Kolin 7 B...........22,200
Komarno (Komorn) 10 F.. 22,200
Komjatice 10 F..... 3,850
Komorn (Komarno) 10 F.. 22,200
Komotau (Chomutov) 5 B. 21,123
Konice 9 C...............
Königgrätz (Hradec Kralove) 7 B......14,000
Kopidino 7 B.........2,250
Korazdovice 5 D.....3,600
Körmoczbanya (Kremnica) 11 E.............4,450
Kosice (Kassa) 13 D.52,898
Kozkovke 14 D........550
Kozlany 5 B.............
Kraliky (Grulich) 8 B.. 3,850
Kralovany 11 D...........
Kralovice 5 B........2,150
Kralovice 7 C............
Kralovo Pole 8 D.....2,500
Kralupy 6 B.........2,650
Kraslice 4 B.............
Krasna Lipa 6 A..........
Kremnica (Körmoczbanya) 11 E.............. 4,450
Kremsier (Kromeriz) 9 D...............17,500
Kremze 6 D..........8,850
Krnov (Jägerndorf) 9 B . 21,129
Kromeriz (Kremsier) 9 D .... 17,50[illegible]
Krouty 9 B.. ......
Krumlov 8 D. 2,250
Krupina 11 E .
Kuncice 7 B..............
Kunovice 9 D........4,350
Kurivody 6 B............
Kusnica 14 B............
Kutna Hora 7 C.....11,500
Kyjov 9 D. 1,400
Kysperk 8 B.............

L

Landskroun 7 C.....1,350
Ledec 7 C.... ....
Leibice 12 D............
Leitmeriz (Litomerice) 6 B.. 25,000
Lelesz 14 E.............
Levice 10 E..........5,200
Levoca (Szepesvaralja) 13 D 7,700
Liberec (Reichenberg) 7 A 34,985
Libochovice 6 B......2,350
Lipnik 9 C...........5,850
Lipto Szent Miklos 12 D... 3,300
Litomerice (Leitmeriz) 6 B 25,000
Litomysl 8 C.........8,250
Litovel 9 C...........4,850
Litvinov 5 A.............
Locse 13 D...............
Lodus 6 D................
Lokova 12 E.........1,550
Lösch 8 D...............
Losoncz (Lucenec) 12 E.. 10,000
Lostice 9 C..........1,600
Louny 5 B..........11,500
Lovesice 6 B.........2,200
Lubenec 5 B...........
Lublatova 11 E...........
Lucenec (Losoncz) 12 E... 10,000
Lubacovice 9 D..........
Lundenburg (Breclava) 9 E................7,000
Lysa 6 B.............4,350

M

Mährisch Ostrau (Moravska Ostrava) 10 C.113,709
Malacky 9 E.........5,250
Marianske Lazne (Marienbad) 4 C........7,000
Marienbad (Marianske Lazne) 4 C........7,000
Melnik 6 B. 13,500
Merony 13 D.............
Michalany 14 E...........
Michalovke 14 D....4,700
Mikulov (Nikolsburg) 8 E 6,250
Milcin 6 C...............
Milevsko 6 C.........2,850
Mimon 6 A..........6,250
Mirotice 6 C........
Mlada Boleslav (Jungbunzlau) 7 B... 18,000
Mnisek 13 D... .. ..
Modra 9 E . 5,250
Mohelnice 9 C 3,230
Moravian Budejovice 7 D 4,200
Moravian Trebova 8 C.8,000
Moravka Mala 9 B........
Moravska Ostrava (Mährisch Ostrau) 10 C.113,709
Morkovice 9 D
Most (Brüx) 5 B....27,239
Mseno 6 B..............
München Hradiste 7 B....
Munkacevo (Munkacs) 15 E..............20,865
Munkacs (Munkacevo) 15 E..............20,865
Muran 12 D.............
Myjava 9 E..........8,250

N

Naceradec 7 C...........
Nachod 8 B..............
Nagymegyer 10 F.....3,650
Nagyszöllös 14 B, 15 E.... 5,330
Namestovo 11 C......1,660
Nectiny 5 B..............
Nelipino 14 B, 15 E.....
Nemecky Brod (Deutsch Brod) 7 C..........6,600
Nemetpravno 10 D....2,250
Nemsova 10 D............
Nepomuk 5 C.........2,250
Netolice 6 D.............
Neuhaus (Hradec Jindrichuv) 7 D............
Neutitschein (Novy Jicin) 10 C..............13,300
Neveklov 6 C............
Neydek 4 B..........4,850
Nikolsburg (Mikulov) 8 E..............6,250
Nitra 10 E...........21,200
Niz Medzev 13 D..........
Niz Neresnice 14 B.......
Niz Verecki 15 D.........
Nova Bana 11 E..........
Nova Bystrice 7 D.........
Nova Paka 7 B...........
Nove Mesto 8 C.......2,650
Nove Mesto 10 E......5,350
Nove Zamky (Ersekujvar) 10 F......................
Nova Straseci 6 B.........
Novy Bydzov 7 B..........
Novy Jicin (Neutitschein) 10 C..............13,300
Nymburk 7 B........7,990

O

Obysovce 13 D............
Olmütz (Olomouc) 9 C 57,206
Olomouc (Olmütz) 9 C.... 57,206
Opava (Tröppau) 10 C ... .33,457
Orlik 6 C.. 7,250
Orlov 13 D.... 1,000
Osada 11 D...... 1,100
Oslany 10 E......
Osoblaha 9 B.....

P

Pacov 7 C..........2,750
Palosnagymezo 10 E..
Pardubice 7 B.......25,162
Parkany 11 F [illegible]
Pezinek 9 E.. [illegible]
Piestany (Pöstyen) 10 E. 5,800
Pilgram 7 D..........4,850
Pilnikov 7 B.............
Pilsen (Plzen) 5 C..108,416
Pisek 6 D........... 16,600
Plana 4 C...........1,100
Plesivec 12 E.........2,220
Plzen (Pilsen) 5 C 108,416
Podebrady 7 B... 5,680
Podmokly 6 A... [illegible]
Podolinec 12 D...... 3,660
Podovin 9 D........ 2,400
Pohorelice 8 D.......
Policka 8 C..........
Police 8 B... 5,500
Poljana 15 D 5,950
Polna 7 C.. 5,000
Poprad 12 D.........1,600
Porecin 15 D.........1,660
Pöstyen (Piestany) 10 E 5,800
Pov Bystrica 10 D.......
Prachatice 6 D.. 2,200
Prag (Praha, Prague) 6 B. 676,657
Prague (Prag, Praha) 6 B 676,657
Praha (Prague, Prag) 6 B. 676,657
Prelouc 7 B. ....
Prerau (Prerov) 9 C 21,416
Prerov (Prerau) 9 C 21,416
Presov (Eperjes) 13 D. 15,500
Pressburg (Bratislava) 9 F 93,189
Prestice 5 C.........3,330
Pribor 10 C..........4,250
Pribram 6 C.........14,850
Pribyslav 7 C........2,880
Prievidza 10 E. 2,220
Prossnitz (Prostejov) 9 C.. 31,092
Prostejov (Prossnitz) 9 C.. 31,092

R

Radnice 5 C.. 2,880
Rajec 10 D. 2,200
Rakovnik 5 B 3,330
Rattay 7 C...........1,220
Rehova 15 B.............
Reichenberg (Liberec) 7 A 34,985
Ricany 6 C..............
Rima Sobota 12 E. 3,350
Rokytnice 7 A..... 5,500
Rokytnice 8 B ....
Ronsperk 4 C. . .2,200
Rosnava (Rozsnyo) 13 E 5,300
Roznital 6 C .
Roznov 10 C.... ....
Rozsahegy (Ruzomberok) 11 D..... ....
Rozsnyo (Rosnava) 13 E 5,300
Rumburk 6 A 11,250
Ruzomberok (Rozsahegy) 11 D
Rymarov 9 C 4,650

S

Saaz (Zatec) 5 B. 18,000
[illegible] 3,660
Salanc 14 B...............
Saldobos 14 B
[illegible] F
Scheles 5 B. 550
Schemnitz (Selmecz-es Belabanya) 11 E [illegible]
Schüttenhofen (Susice) 5 D 7,250
Sedlcany 6 C ....
Sedlec 5 C ... 1,450
Selmecz-es Belabanya (Schemnitz) 11 E..18,500
[illegible] F
Senica 9 E..
Sielnica 11 C
Silperk 8 C
Skalice 6 C..
Skalice 9 D 5,150
Skotskov 11 C. 4,000
Skutec 8 C....
[illegible]
Slavkov (Austerlitz) 9 D 3,250
Slavonice 7 D............
Slovakian Ostrava 10 C... 22,890
Sluknov 6 A.
Smichow 6 B 55,000
Smolnok Huta 13 D. .
Sobeslav 6 D 3,660
Sobrance 14 D............
Solnice 8 B
Somody 13 E.
Somorja 9 F.........
Spiska Nova Ves (Szepesolazi) 13 D. 12,200
Stakcin 14 D............
Stankov 5 C..........2,220
Stara Tura 9 E
Sternberk 9 C 16,600
Stod 5 B 1,550
Stod 5 C
Stos 13 D............ ....
Strakonice 5 D.......5,850
Strasnice 9 D [illegible]
Stribro 5 C..........13,300
Stupava 9 E.
Sumberk 9C.. 13,[illegible]
Sumiac 12 D.
Surany 10 F.......... 4,[illegible]
Susice (Schüttenhofen) 5 D .... 7,2[illegible]
Svaty Jur 9 E... 3,400
Svetla 7 C.. .. [illegible]
Svihov 5 C..............
Sviny 6 D...
[illegible]
Szent Mesto 9 B..... .. ..
Szepesolazi (Spiska Nova Ves) 13 D 12,200
Szepesvaralja [illegible] 13 D.. ...
[illegible]

T

Tabor 6 D [illegible]
Tachov 4 C. [illegible]
[illegible]
Taus (Domazlice) 5 [illegible]
Telc 7 D...........
Tepla 4 B..
Teplice Sanov
[illegible]
Teschen (Ceske Tesin) 10 C .. .. .19,7[illegible]
[illegible]
Tisnov 8 D..............
[illegible]
Tisza Uljak 13 E.. . 3,150
[illegible]
[illegible] (Trebitsch)
[illegible]
Trebon 6 D
Tremosnice
[illegible]
Trnava (Tyrnau) 9 E.....
[illegible]
Tisztena 11 [illegible]
Trutnov (Trautenau) 8 B .... 23,3[illegible]
Turco Szent Martin 11 D.
Turdossin 11 D.. ...1,98[illegible]
Turna 13 E
[illegible]
Turzovka 10 C....
Tyn 6 D....
Tyne 7 B.... 2,850
Tyniste 8 B
Tyrnau (Trnava) 9 E.14,600

U

Ubla Bereznce 14 D
Uhersky Brod 9 D...4,450
Uhersky Hradiste 9 D.5,500
Uhlirske Janovice 7 C.
Uncov 9 C . ...
Ungvar (Uzhorod) 14 E 20,601
Ustcorne 15 B
Ustek 6 B...
Usti (Aussig) 6 A 3[illegible],830
Usti 8 C.........
Uzhorod (Ungvar) 14 E............ 20,601
Uzok 15 D

V

Vajany 14 E.
Vajka 9 F..
Val Klobouky 10 D 2,4[illegible]
Val Mezerici 10 C.
Vamberk 8 B....
[illegible] 15 E
Varnsdorf 6 A [illegible],228
Vasarut 10 F .
Vazec 12 D...... 3,250
Veljatiny 14 B
Velke Berezne 15 D..2,100
Velke Karlovice 10 D
[illegible]
[illegible]
[illegible]
[illegible] 3,660
Vimperk 5 D . 4,880
Visovice 10 D
Vitkovice 10 C 30,000
[illegible]
Vodnany 6 D [illegible]
Volary 5 D 3,330
Volove 14 B
Volovec 14 A, 15 D
Volyne 5 D. 3,260
Votice 6 C 2,330
Vranov 14 D 2,120
Vrbno 9 B
Vrhoce 9 E
Vrbove 9 E

U

Usetin 10 D.. 6,990

V

Vyskov 9 D 6,250
Vysoke Myto 8 C.. 9,850
Vyssi Brod 6 E....

Z

Zabreh 9 C 750
Zatec (Saaz) 5 B 18,000
Zavadka 12 D
Zazriva 11 D
Zborov 13 C
Zborovice 9 D.. 1,440
Zdanice 9 D... 1,550
Zdirec 7 C.
Zelezna Ruda 5 D .. ..
Zidlochovice 8 D
Zilina 11 D [illegible]
Zlate Moravce 10 E . 3,000
Zliechov 10 D.......
[illegible]
Zlutice 5 B
Znaim (Znojmo) 8 D 21,197
Znojmo (Znaim) 8D 21,197
Zruc 7 C ....
Zvolen 11 F 9,000
Zwittau (Svitavy) 7 C 9,400

GAZETTEER OF GERMANY

Area, 181,720 square miles.
Population, 63,180,619.
Capital, Berlin.

Aachen (Aix-la-Chappelle) 1 G 155,816
Aalen 4 J 12,[illegible]
Abensberg 6 K.... [illegible]
Abschwangen 13 B.
Achim 4 D........ [illegible]
Adorf 6 G........ [illegible]
Ahaus 2 E.. [illegible]
Ahlen 3 E.. [illegible]
Ahlhorn 3 D. [illegible]
Ahrdorf 1 G..
Ahrensbock 5 B [illegible]
Ahrensburg 4 C [illegible]
Aichach 5 K [illegible]
Aidenbach 7 K. [illegible]
Aix-la-Chappelle (Aachen) 1 G. [illegible]
Allenburg 13 B [illegible]
Allenstein 13 C 40,000
Allstedt 5 F. [illegible]
Alsfeld 4 G... [illegible]
Alt-Damm 8 C [illegible]
Altefahr 7 B.
Altenahr 2 G.. [illegible]
Altenburg 6 G [illegible]
Altenhundem 3 F. [illegible]
Altenkirchen 2 G [illegible]
Altenkirchen 7 B
Alt-Lappienen 13 A
Altomünster 5 K
Altona 4 C.... 18[illegible]
Alt Otting 6 K..
Alt-Ukta 13 C
Alzey 3 H.. [illegible]
Amberg 6 J...... [illegible]
Amorbach 3 H.. 2,000
Angerburg 13 B. 5,100
Angermunde 7 D 8,100
Anklam 7 C . .. 15,000
Annaberg 7 G . 15,500
Annaburg 7 F 4,000
Ansbach 5 J.. . 20,000
Apen 3 C..... [illegible]
Arendsee 5 D. [illegible]
Arnis 4 B.
Arnsberg 3 F. 12,050
Arnsdorf 12 B 1,600
Arnstadt 5 G.. 22,000
Arnstorf 7 K
Arnswalde 9 D . . 11,100
Arolsen 3 F.. 2,650
Arys 14 B.. 2,850
Arzberg 6 H. 4,500
Aschaffenburg 3 H 34,1[illegible]
Aschendorf 2 D. [illegible]
Aschersleben 5 F [illegible]
Attendorn 2 F.. 5,400
Audernach 2 G
Aue 6 G... 21,2[illegible]
Auerbach 6 G 20,0[illegible]
Auerbach 6 H [illegible]
Augsburg 5 K 165,5[illegible]0
Aulendorf 4 L 2,800
Aurich 2 C ..6,200

B

Babenhausen 3 H. 2,0[illegible]0
Bacharach 2 H. [illegible]
Backnang 4 J... 8,450
Baden 3 J...... 2[illegible],700
Bad Harzburg 5 E .
Bad Kissingen 4 H.. .
Bad Orb 4 H......
Bagband 2 C......
Bahn 8 D.. 2,650
Baldenburg 10 C 2,650
Balga 12 B
Balingen 3 K... 4,100
Ballenstedt 5 F 6,200
Bamberg 5 H . 50,150
Barenburg 3 D
Bargteheide 5 C 3,000
Barmen 2 F. 18[illegible]
Barnau 6 H. 1,550
Barten 13 B..... 1,50[illegible]
Bartenstein 13 B. 8,000
Barth 7 B............7,200
Baruth 7 E. 1,900
Bärwalde 9 C.........2,550
Bärwalde 8 D [illegible]
Basbeck 4 C.. [illegible]
Bassum 3 D. [illegible]
Bauerwitz 11 H [illegible]
Baumholder 2 H [illegible]
Bautzen 8 F... 40,33[illegible]
Bayreuth 6 H [illegible]
Bebra 4 F.. [illegible]
Beckedorf 4 E
Beckum 3 E [illegible]
Bederkesa 3 C [illegible]
Beelitz 7 E. 1,600
Beeskow 8 E 5,250
Beetzendorf 5 D [illegible]
Beilngries 5 J.. [illegible]
Beilstein 4 J.. [illegible]
Belecke 3 F. [illegible]
Belgard 9 B.. 13,20[illegible]
Belzig 6 E.. [illegible]
Bendorf 2 G. [illegible]
Benkheim 14 B
Bentheim 2 E 3,325
Berching 5 J [illegible]
Berchtesgaden 7 L [illegible]
Bergedorf 5 C [illegible]
Bergen 4 D. [illegible]
Bergen 7 B........ [illegible]
Berggiesshubbel 7 G [illegible]
Bergheim 1 F...... 2,500
Bergisch-Gladbach 2 F [illegible]
Berka 5 G..
Berlin 7 D. 4,02[illegible]
Berlinchen 8 D...... [illegible]
Bernau 7 D. 10,000
Bernburg 6 F 34,305
Bernkastel 2 H
Bernstadt 8 G.
Bernstadt 10 F. [illegible]
Bernstein 9 D..... 2,250
Bersenbrück 3 D..........
Betsche 9 E.........
Betzdorf 2 G.........8,650
Beuthen 9 F..........3,350
Beuthen 12 G........62,543
Bevensen 5 D.........2,360
Beverstedt 3 C 760
Beverungen 4 F 2,820
Bialla 14 C. 2,220
Biberach 4 K.. 9,050
Biedenburg 6 J..
Biedenkopf 3 G. 3,325
Bielefeld 3 E.. 86,062
Bietigheim 3 J. . 5,200
Bingen 2 H. 10,300
Bischdorf 13 B. 1,000
Bischofsburg 13 B 5,420
Bischofshain 4 G.. 5,600
Bischofwerda 8 F. 8,900
Bispingen 4 D..
Bitterfeld 6 F. 20,200
Blankenburg 5 E. 12,100
Blankenhain 5 G.. 3,450
Blankenheim 1 G...
Bleckede 5 C.... 2,000
Bleicherode 5 F... 5,300
Bobersberg 8 E. 1,250
Bocholt 1 E.... 31,1[illegible]0
Bochum 2 F.... 211,249
Bockenem 4 E.... [illegible]
Bockhorn 3 C.. [illegible]
Bohmte 3 E....... 2,000
Boizenburg 5 C... [illegible]
Bolkenhain 9 G.... [illegible]
Bomst 9 E
Bonn 2 G 90,24[illegible]
Bonndorf 3 L.. 1,600
Bopfingen 4 J.. 1,500
Boppard 2 G... 6,600
Borken 2 E 6,500
Borken 4 F. 1,000
Borkum 2 C..
Bottrop 2 F.... 77,315
Brake 3 C. 5,500
Brakel 4 F. 4,000
Bramsche 3 D. 3,050
Bramstedt 4 C........ ..
Brandenburg 6 E....59,297
Braubach 2 G........3,000
Braunsberg 12 B. 14,000
Braunschweig (Brunswick) 5 E.........146,725
Bredenfelde 7 C..........
Bredstedt 4 B.... 2,800
Bremen 3 D.. 295,000
Bremerhaven 3 C 25,000
Bremervörde 4 C. 3,760
Breslau 10 F. 557,139
Bretten 3 J 5,660
Brieg 10 G. 28,650
Brilon 3 F. . . 5,000
Brome 5 D. . . .
Bruchsal 3 J. 16,500
Brüel 6 C
Brunswick (Braunschweig) 5 E......146,725
Brüssow 8 C... .1,550
Bublitz 10 C..... ...5,250
Buchen 4 H. 2,300
Buchholz 4 C .
Buckeburg 4 E 5,384
Budow 10 B.... .. ...
Budwethen 14 A .. ..
Buer 2 F. .. 99,058
Bühl 2 K... 4,300
Bünde 3 E..... [illegible]
Bunzlau 9 F. . 18,100
Buren 3 F. ... 3,000
Burg 5 B.... 3,310
Burg 6 E...... 25,100
Burgdorf 4 E.. 5,300
Burgel 6 G.........
Burglengenfeld 6 J. 4,000
Burgsinn 4 H. 1,600
Burgsteinfurt 2 E. 6,010
Burscheid 2 F... . 7,100
Büsum 3 B...... 3,150
Bütow 10 B. 8,900
Büttelstedt 5 F 1,000
Buttstedt 5 F.... 3,000
Butzbach 3 G.. .. 4,500
Bützow 6 C. 6,000

C

Calau 7 F.... .
Callies 9 C. 3,450
Calvörde 5 E. . ..
Calw 3 K.. 4,550
Cammin 8 B . .
Cassel 4 F..... . 171,234
Castrop-Rauxel (near Dortmund) 2 F....53,218
Celle 4 D . 26,500
Cham 6 J............4,300
Charlottenburg 7 D.325,000
Chemnitz 7 G..... 331,655
Christianstadt 9 F 2,000
Cloppenburg 3 D.. 5,000
Coburg 5 H........ 24,701
Cologne (Köln) 2 F.700,222
Connern 6 F..........4,400
Conz 1 H...
Coswig 6 E [illegible]
Cothen 6 F 26,595
[illegible] 8 F [illegible]
Craglingen 4 J..
Crailsheim 4 J 6,000
Cranz 12 A..........2,150
Crimmitschau 6 G....27,119
Crivitz 6 C...........3,050
Crossen 8 E. 7,550
Cüstrin 8 D.. [illegible]
Cuxhaven 3 C.......18,000

D

Daaden 2 G. . ....
Daber 8 C .. ..
Dachau 5 K 7,100
Dahlem 1 G. ... 3,000
Dahlen 7 F.. .
Dahlenburg 5 D 1,000
Dahme 7 E.... 5,950
Damerkow 10 B 600
Damgarten 6 B. 1,750
Dannenberg 5 D. 2,000
Dargun 7 C.... 2,200
Darkehmen 14 B 3,450
Darmstadt 3 H.. 89,500
Dassel 4 E....... 1,600
Daun 2 G................
Deep 8 B............. 500
Deggendorf 7 K. . .7,250
Delitzsch 6 F.......15,500
Delmenhorst 3 D....25,100
Delve 4 B.................
Demmin 7 C.........13,100
Dermbach 4 G.........1,100
Dessau 6 E. [illegible]
Detmold 3 E. [illegible]
Dettelbach 4 H [illegible]
Deutsch Eylau 12 C [illegible]
Deutsch Krone 9 C..11,000
Dieburg 3 H..........6,200
Diefurt 5 J.................
Diepenau 3 E............550
Diepholz 3 D.........3,570
Diesdorf 5 D.........3,100
Dillenburg 3 G........6,000
Dillingen 4 K.........7,000
Dingolfing 6 K........3,630
Dinkelsbühl 4 J......4,700
Diottowen 14 C............
Döbeln 7 F..........22,508
Doberan 6 B..........5,250
Dommitzsch 7 F......2,520
Domnau 13 B.........1,850
Domnitz 5 D..........3,000
Donaueschingen 3 L...5,100
Donauworth 5 K.....4,850
Dorfen 6 K 2,300
Doristhal 14 A............
Dorsten 2 E.......... 8,550
Dortmund 2 F 321,743
Dorum 3 C...........2,120
Dramburg 9 C........6,420
Dransfeld 4 F.........1,550
Drebkau 8 F..........2,100
Drengfurth 13 B......1,500
Dresden 7 G........619,157
Driesen 9 D..........5,820
Duben 6 F............3,300
Duderstadt 4 F......5,850
Duisburg 2 F.......272,798
Dülmen 2 E...........8,920
Düren 1 G 35,000
Durlach 3 J 18,106
Düsseldorf 2 F......432,633

E

Ebeleben 5 F.........1,525
Eberbach 3 H.........6,850
Ebermannstadt 5 H....750
Ebern 5 H............1,000
Ebersberg 6 L............
Eberswalde 7 D......30,100
Ebingen 3 K.........12,150
Ebrach 5 H...........1,370
Ebstorf 5 D 1,780
Eckernförde 4 B.......7,400
Egeln 5 E............5,250
Eggenfelden 6 K.....3,490
Egging 7 K...............
Ehingen 4 K..........4,950
Ehrenbreitstein 2 G..3,080
Eichenberg 4 F.........575
Eichstätt 5 J............880
Eilenburg 6 F........18,800
Einbeck 4 E.........10,000
Eisenach 4 G... .. 44,000
Eisenberg 6 G .. 12,000
Eisfeld 5 G............4,800
Eisleben 5 F.........25,500
Eltorf 2 G............7,300
Elberfeld 2 F......167,577
Elbing 12 B.........67,878
Ellrich 5 F...........4,650
Ellwangen 4 J..... 4,700
Elmshorn 4 C........15,500
Elsterwerda 7 F......3,725
Elzach 2 K...........1,320
Elze 4 E.............3,000
Emden 2 C...........28,080
Emmendingen 2 K...8,950
Emsdetten 2 E......14,050
Erbach 3 H...........3,500
Erding 6 K...........3,450
Erfde 4 B.................
Erfurt 5 G.........135,579
Erkelenz 1 F........6,525
Erlangen 5 H........26,600
Erlbach 5 J...............
Eschede 5 D..........1,280
Eschersh 4 E.......... .
Eschwege 4 F.......13,050
Eschweiler 1 G......26,500
Esens 2 C............2,250
Essen 2 F..........470,524
Essen 3 D............4,560
Esslingen 3 K. [illegible]
Euskirchen 2 G.. [illegible]
Eutin 5 B........... [illegible]
Eydtkuhnen 14 A 3,160

F

Falkenburg 9 C......2,250
Falkenstein 6 G.........780
Falkenstein 6 J......16,200
Feldberg 7 C.............
Feuchtenwang 4 J...2,500
Feuerbach 3 J.......17,625
Finsterwalde 7 F....14,400
Fischhausen 12 A....3,000
Fladungen 4 G.........770
Flammberg 13 C..........
Flatow 10 C...........5,450
Flensburg 4 A.......63,139
Forchheim 5 H.........8,500
Forst 8 F............36,800
Frankenberg 3 F......3,350
Frankenhausen 5 F.....6,600
Frankenstein 10 G....11,000
Frankfurt 3 H......467,520
Frankfurt 8 E........70,884
Franzburg 7 B.......1,550
Frechen 2 F..............
Fredeburg 3 F........1,220
Freiberg 7 G........34,742
Freiburg 2 K........90,475
Freiburg 4 C.........2,200
Freienwalde 9 C.....11,000
Freilassing 7 L.........575
Freising 6 K.........15,100
Freital (near Dresden) 7 G. 36,558
Freystadt 9 F. .. 1,000
Freystadt 12 C.. . .
Frichingen 3 L...........
Friedberg 5 K.......11,400
Friedburg 3 G........4,200
Friedeberg 9 D.......5,420
Friedland 7 C...........
Friedland 13 B.......3,220
Friedrichshafen 4 L.13,000
Friedrichskoog 3 B........
Friedrichstadt 4 B....2,400
Friesoythe 3 D.......2,925
Frudenstadt 3 K..........
Fulda 4 G...........26,500
Fürstenau 2 D. 1,000
Fürstenberg 7 D......2,500
Fürstenberg 8 E......6,200
Fürstenfeldbruck 5 K.....
Fürstenwalde 8 E....24,600
Fürth 3 H............1,650
Fürth 5 J............73,700
Furth 7 J............6,000
Füssen 5 L...........4,575

G

Gadebusch 5 C........2,450
Gaildorf 4 J..........1,850
Gammertingen 3 K....1,175
Ganzlin 6 C..............
Garbassen 14 B...........
Gardelegen 5 D.......8,350
Garding 3 B...... 1,720
Gartow 5 D...........1,020
Garz 7 B..............570
Geestemünde 3 C....25,250
Geisa 4 G............1,560
Geising 7 G..............
Geisingen 3 L.........1,140
Geislingen 4 K.......13,800
Geithain 6 F..........4,300
Geldern 1 F..........6,500
Gelnhausen 3 H.......4,850
Gelsenkirchen 2 F...208,512
Gemünd 1 G..........2,200
Gemünden 3 F...........
Gemünden 4 H.......2,000
Genthin 6 E..........6,100
Georgswalde 8 G.... .....
Gera 6 G............81,450
Gerabronn 4 J............
Gerdauen 13 B.........3,100
Germersheim 3 J......3,350
Gerolstein 1 G........2,800
Gersfeld 4 G..........1,550
[illegible] F [illegible]
[illegible] 1 B 1,560
Giessen 3 G 33,[illegible]50
[illegible] E [illegible]
Gilge 13 A...................
Glatz 10 G...........17,200
Glauchau 6 G.........27,318
Gleiwitz 11 G........81,888
Glogau 9 F...........27,200
Glücksburg 4 A.......1,650
Glückstadt 4 C........6,250
Gmund 4 J...........20,406
Gnoien 7 C............3,700
Goch 1 E.............12,050
Gochsheim 3 J........2,525
Godesberg 2 G.......21,000
Goldberg 9 F..........7,200
Gollnow 8 C.........12,000
Golzow 6 E............1,400
Göppingen 4 K......22,050
Göritz 8 E............2,000
Görlitz 8 F...........85,920
Gorzke 6 E................
Goslar 5 E...........21,200
Gotha 5 G............48,000
Göttingen 4 F........42,250
Grafenau 7 J..........1,000
Gräfenburg 5 H.......1,250
Grafenwöhr 6 H.......2,050
Gransee 7 D...........4,050
Grebenstein 4 F.......2,570
Greding 5 J............1,010
Greesiel 2 C...............
Greifenberg 8 C.........7,600
Greifenhagen 8 D........8,250
Greifswald 7 B........27,250
Greiz 6 G............38,800
Greussen 5 F 3,400
Greven 2 E.. 7,550
Grebensmühlen 5 C...4,950
Grimma 7 F...........12,000
Grimmen 7 B...........4,100
Gronau 2 E............14,600
Gross Almerode 4 F..3,400
Gross Breitenbach 5 G.4,100
Gross Gerau 3 H.......6,100
Gross Jesten 9 B...........
Gross Schönebeck 7 D.......
Gross Skaisgirren 13 A....
Gross Strehlitz 11 G..5,760
Gross Tuchen 10 B....1,000
Gross Ziegenort 8 C
Groszenhain 7 F.......13,000
Grottkau 10 G..........4,460
Grünberg 3 G..........2,200
Grünberg 9 E.........25,250
Grünstadt 3 H.........5,350
Guben 8 E............41,200
Guhrau 10 F...........5,220
Gumbinnen 14 A....19,300
Günzburg 4 K..........6,050
Gunzenhausen (near Feuchtwangen) 4 J. . 6,100
Güstrow 5 C........19,100
Gütersloh 3 E........23,800
Güttstadt 12 B.......5,000
Gützkow 7 C...............
Gützow 8 C.................

H

Haag 6 K...................
Hachenburg 2 G......2,200
Hademarschen 4 B.......
Hagen 2 F...........99,736
Hagenow 5 C........4,300
Hainichen 7 G.........7,950
Halberstadt 5 E.......50,000
Hall 4 J...............9,500
Halle 6 F............194,575
Haltern 2 E............8,000
Hamborn 2 F......126,618
Hamburg 4 C....1,079,126
Hameln 4 E.........25,800
Hamm 2 E..........50,040
Hammelburg 4 H.....3,000
Hammerstein 10 C [illegible]
Hanau 3 H...... [illegible]
Hannover 4 E.... 42[illegible],745
Harburg 4 C...... 7[illegible],212
Harburg 5 K..... [illegible]
Harsefeld 4 C.. [illegible]
Haselünne 2 D [illegible]
Hassfurt 5 H.. [illegible]
Hassleben 7 D
Hauzenberg 7 K 1,050
Haynau 9 F........
Hechingen 3 K.. 4,100
Heek 2 E........
Heide 4 H. 11,000
Heidelberg 3 J 73,050
Heidenfeld 4 H.
Heidenheim 4 K. [illegible]
Heilbronn 3 J..... 45,575
Heiligenhafen 5 F [illegible]
Heiligenstadt 4 F 450
Heilsberg 13 B... [illegible]
Heinrichswalde 13 A [illegible]
Heinsburg 1 F.... [illegible]
Heldrungen 5 F....
Hellenthal 1 G.......3,500
Helmbach 1 G...........
Helmbrechts 5 H.....5,300
Helmstedt 5 E......17,500
Herborn 3 G..........5,650
Herford 3 E..........36,200
Herne (near Bochum) 2 F. 68,249
Herrenburg 3 K.. [illegible]
Hersbruck 5 J........[illegible]
Hersfeld 4 G........11,000
Herzberg 7 F........4,650
Herzogenaurach 5 H.6,500
Hettstedt 5 F.... [illegible]
Hilchenbach 3 F. [illegible]
Hildburghausen 5 G [illegible]
Hildesheim 4 E.... 58,52[illegible]
Hilpoltstein 5 J.. [illegible]
Hilsbach 3 J........
Hindenburg 12 G. [illegible]
Hirschau 6 J... [illegible]
Hirchberg 6 G..... [illegible]
Hirschberg 9 G.... [illegible]
Hochst 3 H....... [illegible]
Hochstadt 5 H.... [illegible]
Hochstadt 5 K..
Hof 6 H....... 41,1[illegible]0
Hofheim 5 H.. [illegible]
Hohenstein 12 C.....2,850
Hohenstein 6 G......17,500
Hohenwestedt 4 B...2,400
Hollfeld 5 H..........1,230
Holzkirchen 5 L........450
Homberg (near Duisburg) 2 F.................26,200
Homburg 2 J..............
Homburg 4 F. 3,500
Honnef 2 G... 8,200
Hörb 3 K...... [illegible]
Horde 2 F.. 35,500
Hornberg 3 K .
Hornburg 5 E. 3,000
Horneburg 4 C [illegible]
Höxter 4 E..... 7,500
Hova 4 D. [illegible]
Hoyeswerda 8 F. [illegible]
Hude 3 D..... 4,030
Hundsfeld 10 F 2,860
Hünfeld 4 G.. ... 2,550
Hungen 3 G.. .. 1,320
Husum 4 B......... 10,200

I

Ibbenburen 2 E........5,650
Iburg 3 E............1,000
Idstein 3 G...........3,520
Illertissen 4 K........2,575
Illmenau 5 G.........14,070
Immenstadt 4 L.......4,670
Ingolstadt 5 K.......26,670
Insterburg 13 A....39,700
Iphofen 4 H . 1,875
Isny 4 L.. . 3,000
Itzehoe 4 C... ... 20,100

J

Jacobshagen 9 C.. [illegible]
Jarmen 7 C..........2,975
Jastrow 10 C..........5,450
[illegible] 9 F [illegible]
Jellowa 11 G [illegible]
Jena 5 G............52,650
[illegible] D [illegible]
Jessen 7 E.......... [illegible]
Jever 3 C............5,680
Johanngeorgenstadt 7 G....
Johannisburg 14 C....3,900
[illegible] 1 H
[illegible] 1 F [illegible]
Juliusburg 10 F 780
Jüterbog 7 E 10,000

K

Kahla 6 G......... 7,200
Kaiserslautern 2 H [illegible]
Kalbe 5 D...........11,550
Kalten Nordheim 4 G 1,800
Kamberg 3 G. [illegible]
Kamenz 8 F [illegible]
Kandel 3 J.
Kandern 2 L
Kappeln 4 B 2,710
Karkeln 13 A.
Karlshafen 4 F.. [illegible]
Karlsruhe 3 J.. 14[illegible]
Karlsruhe 11 G [illegible]
Karlstadt 4 H. [illegible]
Karnitz 8 B..
Karolinen 3 C..
Karow 6 C... [illegible]
Karstadt 6 D. [illegible]
Kasekow 8 D.
Kastel 3 H. [illegible]
Kaub 2 H .. [illegible]
[illegible]
Kaukehmen 13 A [illegible]
Kehl 2 K [illegible]
Kelheim 6 J.. [illegible]
Kellinghusen 4 B.....4,650
Kellmünz 4 K...........710
Kempten 4 L.........22,500
Keula 5 F.
Kiel 4 B............21[illegible]
Kirchenlaibach 6 H. [illegible]
Kirchhain 7 F...... [illegible]
Kirchhain 3 G 2,715
Kirn 2 H..... [illegible]
Kitzingen 4 H [illegible]
Kleve 1 E 21,4[illegible]
[illegible] 1,180
Koblenz 2 G 58,322
Kochel 5 L.. . 1,210
Kochem 2 H
[illegible]
Kohlfurt 9 F.... 1,310
Kohren 6 G
Kolberg 9 B. [illegible]
Kolleda 5 F...
Koln (Cologne) 2 F 700,222
Konigsberg 8 D. [illegible]
Konigsberg 12 A 27[illegible]
Konigsbruck 7 F [illegible]
Konigshofen 4 H... 1,510
Konigshofen 5 G [illegible]
Konigslutter 5 E.. [illegible]
Konigs Wusterhausen 7 E. 5,175
Konstanz 3 L 31,300
Kopitz 9 E 1,000
Korbach 3 F.
Korlin 9 B............3,000
Kornau 3 D................
Korschen 13 B . 2,425
Kosel 11 G. .. .
Kosenow 7 C .. ..
Köslin 9 B..... 29,000
Kosslarn 7 K. .. . 875
Kotzenau 9 F. 4,050
Kotzing 7 J... 2,300
Krakow 5 C.... 2,020
Kranichfeld 5 G 2,425
[illegible] 11 G 4,085
Krefeld 1 F.. 131,098
Kremmen 7 D... .. 3,030
Kreutzburg 4 F......1,700
Kreuz 9 D...........1,750
Kreuzburg 11 G [illegible]
[illegible] H...
Krojanke 10 C.... [illegible]
Kronach 5 H [illegible]
Kröpelin 6 B [illegible]
Kropp 4 B ....
Kruglanken 14 B..
Krumbach 4 K...
Kulmbach 5 H... [illegible]
Künzelsau 4 J.... [illegible]
Kusel 2 H............3,630
Kyllburg 1 H.........1,120
Kyritz 6 D... . 5,425

L

Laage 6 C.. [illegible]
Laasphe 3 G. [illegible]
Labes [illegible]
[illegible]
Lahn 9 G.. [illegible]
Lahr 2 K.. [illegible]
Lampertheim 3 H [illegible]
[illegible]
Landau 6 K.. [illegible]
[illegible]
[illegible]
Landsberg 12 B [illegible]
Landsberg 6 F. [illegible]
Landsberg 8 D [illegible]
Landshut 6 K. [illegible]
Landstuhl 2 H. [illegible]
Langenburg 4 J.... [illegible]
Langensalza 5 F. [illegible]
Langquaid 6 K..
Langszargen 14 A
Lasdehnen 14 A [illegible]
Lassan 7 C [illegible]
[illegible]
Lauban 9 F [illegible]
[illegible]
[illegible]
Lauenburg 10 B [illegible]
Lauf 5 J.......
Laupheim 4 K. [illegible]
Lauringen 4 H
Lauterbach 4 G 4,040
Lauterecken 2 H [illegible]
Lauterhofen 6 J.....
Lautershausen 4 J
Leba 10 B. 2,480
[illegible]
[illegible]
[illegible]
Leer 2 [illegible]
[illegible]
Lehrte 4 E. [illegible]
Leipzig 6 F [illegible]
Lemforde 3 D. [illegible]
Lensahn 5 B [illegible]
Lenzen 6 E. [illegible]
Leobschütz 11 H [illegible]
Leutkirch 4 L.. [illegible]
[illegible]
Lichtenau 4 F........1,550
Lichtenfels 5 H......4,230
Liebemühl 12 C [illegible]
Liebenthal 9 G.. [illegible]
Liebenwalde 7 D [illegible]
Liebenwerda 7 F..
Lieberose 8 E... [illegible]
Liebstadt 12 B [illegible]
Liegnitz 9 F.... [illegible]
Limbach 7 G.... [illegible]
Limburg 3 G.... [illegible]
Lindau 4 L [illegible]
Linden 4 E.........85,000
Lindenfels 3 H.
Lindholm 3 A.
Lingen 2 D... 11,100
Linz 2 G.. [illegible]
Lippihne 8 D. [illegible]
Lippspringe 3 E
Lippstadt 3 E [illegible]
Lobau 8 F [illegible]
Lobenstein 6 G [illegible]
Loburg 6 E
Lohr 4 H 5,000
Lotz 7 C 3,680
Lollar 3 G.. ... 2,119
Lommatzsch 7 F 4,370
[illegible]
[illegible]
[illegible]
[illegible]
[illegible]
Löwenburg [illegible]
Lübbecke 3 E... [illegible]
[illegible]
[illegible]
Lübeck 5 C [illegible]
[illegible]
Lübtheen 5 C. [illegible]
Lübz 6 C [illegible]
Lüchow 5 D.. [illegible]
Luckau 7 E.... [illegible]
Luckenwalde 7 E [illegible]
Ludenscheid 2 F. [illegible]
Ludwigsburg 3 J [illegible]
Ludwigshafen 3 H. [illegible]
Ludwigslust 6 C. [illegible]
Ludwigswalde 12 A
Lüneburg 5 C... 30,000
Lupow 10 B [illegible]
Lutjenburg [illegible]
Lychen 7 D. [illegible]
Lychen 7 D.
Lyck 14 B.. 15,500

M

Magdeburg 6 E....293,959
Mainburg 6 K.............
Mainz (Mayence) 3 H.... ....108,[illegible]
Malchin 7 C... [illegible]
[illegible]
Mannheim 3 H... 24[illegible]
Marburg 3 G.. [illegible]
Marggrabowa 14 B. [illegible]
Marienburg 11 B. [illegible]
Marienwerder 11 C. [illegible]
Märkisch Friedland 9 C.
Marklissa 9 G [illegible]
Marlow 6 B.. [illegible]
Marne 4 B...........3,600
Maroldsweisach 5 H...
Marsburg 3 F
Marwalde 12 C
[illegible] 3,4[illegible]0
Mayen 2 G...... 1[illegible],000
Mayence (Mainz) 3 H 108,537
Meerane 6 G. 24,3[illegible]
Mehlauken 13 A [illegible]
Mehlsack 12 B. .. 4,010
Meiningen 5 G..... 18,[illegible]21
Meissen 7 F.. [illegible]
Meldorf 4 B..
Melle 3 E...... 3,600
Mellrichstadt 4 G [illegible]
Memmingen 4 L [illegible]
Mengen 3 K... [illegible]
Mensguth 13 C. 775
[illegible] 2 D.. 4,575
Merscheide 3 F ..
Merzig 1 H.
Meseritz 9 E. [illegible]
Metten 7 J.....
Meuselwitz 6 F. 12,300
Meyenburg 6 C. [illegible]
Miesbach 6 L. 4,120
Militsch 10 F. [illegible]
Mindelheim 4 L 4,500
Minden 3 E...... 27,600
Mittelwalde 10 H.
Mittenwalde 7 E. 3,100
Mittweida 7 G.. 20,100
Mohrungen 12 B. 4,1[illegible]0
[illegible] 5 C [illegible]
Montabaur 2 G 3,680
Moosburg 6 K . 4,200
Morsbach 2 H.. 5,300
Mosbach 3 J .. 4,680
Mühldorf 6 K . 4,210
Mühlhausen 5 F... 36,200
Mühlhausen 12 B 2,320
Mülheim 2 F..... 127,400
Mülheim 2 L.........3,100
München (Munich) 5 K 680,700
München Gladbach 1 F. ..

YUGOSLAVIA
AND THE
BALKAN STATES
STATUTE MILES
CZECHOSLOVAKIA
POLAND
UKRAINE
HUNGARY
AUSTRIA
ITALY
RUMANIA
YUGOSLAVIA
BULGARIA
ALBANIA
GREECE
TURKEY
ADRIATIC SEA
TYRRHENIAN SEA
GULF OF TARANTO
BLACK SEA
SEA OF MARMARA
AEGEAN SEA
WILNA
BUDAPEST
BELGRAD
BUCURESTI
SOFIA
TIRANA
SALONIKI
Thessaloniki
ADRIANOPLE
ISTANBUL

GREECE
SCALE OF MILES
Copyright,
The Geographical Publishing Co.
Chicago.
CRETE
MEDITERRANEAN
ADRIATIC SEA
STRAIT OF OTRANTO
IONIAN SEA
YUGOSLAVIA
BULGARIA
TURKEY
ÆGEAN SEA
ASIA MINOR
SEA OF CRETE
BLACK SEA
SEA OF MARMARA
ADRIANOPLE
ISTANBUL
SALONIKI
ATHENS
PIRAEUS
SMYRNA
CORFU
CYCLADES
DODECANESE
ANTIKYTHERA
Longitude East from Greenwich

.................115,302
Munden 4 F.... [illegible]
[illegible]
Munich (München) 5 K.... 680,700
Münnerstadt 4 H....2,300
Münsingen 4 K....2,120
Münster 2 E....106,418
Munsterberg 10 B....8,500
Munstereifel 1 G....3,110
Murnau 5 L....2,820
Muschaken 13 C....520
Muskau 8 F....4,080

N

Nabburg 6 J....2,260
Nagold 3 K....3,990
Naila 6 G....2,850
Namslau 11 F....3,900
Nassau 2 G....2,425
Nastätten 2 G....1,660
Nauen 7 D....8,686
Naugard 8 C....6,200
Naumburg 4 F....1,330
Naumburg 6 F....30,100
Naumburg 9 F....
Nebel 3 A....
Nebra 6 F....2,340
[illegible]
[illegible]
Neidenburg 13 C....4,150
Neisse 10 G....32,800
Nerchau 7 F....2,990
Neresheim 4 K....1,000
Neuberg 5 K....
Neubrandenburg 7 C.14,400
Neu Breisach 2 K....
Neu Buckow 6 B....2,000
Neuburg 6 C....7,660
Neudamm 8 D....8,410
Neuenhaus 2 D....1,280
Neuenrade 2 F....2,820
Neuenstein 4 J....1,575
Neuerburg 1 H....1,690
Neuffen 4 K....
Neu Haldensleben 5 E.... 11,200
Neuhausen 13 A....400
Neuhausen 7 G....
Neukloster 6 C....2,400
Neukrug 12 B....175
Neu Kuhren 12 A....450
Neumark 5 F....1,000
Newmarkt 5 J....7,980
Neumarkt 6 K....1,780
Neumarkt 10 F....5,550
Neumittelwalde 11 F....
Neumunster 4 B....40,400
Neunkirchen 2 J....360
Neurode 10 G....7,360
Neu Ruppin 7 D....19,600
Neusalz 9 E....14,300
Neustadt 2 L....
Neustadt 4 D....3,000
Neustadt 4 G....
Neustadt 5 B....
Neustadt 5 H....3,000
Neustadt 6 C....3,300
Neustadt 6 D....850
Neustadt 6 G....2,020
Neustadt 6 K....1,890
Neustadt 11 G....17,600
Neustadtel 9 F....1,450
Neustettin 10 C....10,100
Neustrelitz 7 C....12,260
Neu Ulm 4 K....12,600
Neu Warp 8 C....
Neuwedell 9 D....2,820
Neuwied 2 G....21,300
Nidda 3 G....2,360
Nieder Zerf 1 H....
Nienburg 4 D....10,500
Nikolai 12 H....
Nikolaiken 13 C....2,420
Nimptsch 10 G....2,480
Norden 2 C....11,200
Nordenburg 13 B....2,560
Nordenham 3 C....9,060
Nordhausen 5 F....36,200
Nordhorn 2 D....
Nördlingen 5 J....8,080
Nörenberg 9 C....2,690
Northeim 4 F....6,800
Nortorf 4 B....3,400
Nossen 7 F....5,560
Nuremberg (Nürnberg) 5 J.... 392,500
Nürnberg (Nuremberg) 5 J.... 392,500

O

Oberammergau 5 L....2,300
Oberdorf 5 L....1,560
Ober Glogau 11 G....7,020
Oberhausen 2 F....105,436
Ober Lahnstein 2 G....
Obernburg 3 H....1,770
Oberndorf 3 K....4,660
Obernzell 7 K....1,440
Oberstein 2 H....11,200
Ober Ursel 3 H....8,330
Ober Viechtach 6 J....
Obisfelde 5 E....2,120
Ochsenfurt 4 H....3,030
Oderan 7 G....6,330
Oderberg 8 D....
Oels 10 F....15,000
Offenbach 3 H....79,362
Offenburg 2 K....16,613
Ohlau 10 G....11,600
Ohringen 4 J....
Oldenburg 3 D....52,723
Oldenburg 5 B....3,000
Oldersum 2 G....1,110
Oldesloe 5 C....5,600
Oldsum 3 A....
Olpe 2 F....4,550
Opladen 2 F....14,400
Oppeln 11 G....42,400
Oppenheim 3 H....3,770
Ortelsburg 13 C....11,000
Ortenburg 3 G....800
Ortenburg 7 K....1,110
Oschatz 7 F....11,000
Oschersleben 5 E....14,400
Osnabruck 3 E....89,079
Osterburg 6 D....5,440
Osterburken 4 J....1,440
Osterholz 3 C....1,890
Osterode 4 F....7,990
Osterode 12 C....17,700
Ost Hofen 3 H....4,620
Ostrach 3 L....1,000
Ostrokollen 14 C....
Otterndorf 3 C....1,880
Ottingen 5 J....
Ottmachau 10 G....3,720
Owen 4 K....

P

Paderborn 3 E....33,300
Palmnicken 12 A....1,100
Papenburg 2 D....7,800
Pappenheim 5 J....8,000
Parchim 6 C....11,900
Parchwitz 9 F....
Parsberg 6 J....1,110
Partenkirchen 5 L....4,980
Pasewalk 7 C....11,850
Pasing 5 K....13,300
Passau 7 K....24,600
Passow 8 D....250
Pegnitz 5 H....1,100
Peine 4 E....17,600
Peiskretscham 12 G.6,330
Peitz 8 E....3,030
Pelleningken 14 A....
Penkun 8 C....
Penzlin 7 C....2,770
Perleburg 6 D....10,330
Petershagen 13 B....
Pfaffenhofen 5 K....3,360
Pfarrkirchen 7 K....3,220
Pforzheim 3 J....78,875
Pfullingen 3 K....7,990
Pfungstadt 3 H....7,440
Pillau 12 A....7,100
Pillkallen 14 A....4,620
Pirmasens 2 J....43,000
Pirna 7 G....30,460
Pitschen 11 F....2,500
Plathe 8 C....3,330
Plattling 7 K....5,880
Plaue 5 G....2,770
Plauen 6 G....111,436
Plön 5 B....4,100
Pölitz 8 C....
Polkwitz 9 F....1,660
Pollnow 10 B....2,330
Polzin 9 C....5,050
Pössneck 6 G....15,000
Pötrau 5 C....
Potsdam 7 E....64,203
Prausnitz 10 F....2,000
Prechlau 10 C....2,200
Preetz 5 B....5,080
Prenzlau 7 C....22,100
Prerow 6 B....
Pressath 6 H....
Preussisch Holland 12 B.... 5,330
Prichsenstadt 4 H....760
Priebus 8 F....1,420
Primkenau 9 F....2,720
Pritzerbe 6 E....1,600
Pritzwalk 6 D....7,440
Prüm 1 G....2,760
Pulsnitz 8 F....4,320
Putbus 7 B....2,110
Putlitz 6 C....1,820
Pyritz 8 D....8,640

Q

Quackenbruck 3 D....2,320
Quedlinburg 5 E....27,240
Quednau 12 A....760
Querfurt 6 F....5,100

R

Radeberg 7 F....16,100
Ragnit 14 A....6,000
Rain 5 K....1,620
Rastatt 3 J....14,000
Rastede 3 C....
Rastenburg 5 F....1,210
Rastenburg 13 B....14,210
Rathenow 6 D....28,160
Ratibor 11 H....42,200
Rattisbon (Regensburg) 6 J.... 77,000
Ratzebuhr 10 C....2,670
Ratzeburg 5 C....4,360
Raudten 9 F....1,320
Rauscha 8 F....2,860
Ravensburg 4 L....17,000
Recke 2 E....
Recklinghausen 2 F..84,518
Redwitz 6 H....110
Reetz 9 C....3,010
Regensburg (Ratisbon) 6 J.... 77,000
Regenwalde 9 C....3,960
Rehburg 4 D....1,260
Rehna 5 C....
Reichenbach 6 G....30,841
Reichenbach 10 G....17,250
Reichthal 11 F....
Remscheid 2 F....76,827
Rendsburg 4 B....17,600
Reppen 8 E....5,330
Rethem 4 D....1,260
Reuss 1 F....
Reutlingen 3 K....30,600
Rheda 3 E....3,332
Rhein 13 B....2,100
Rheine 2 E....18,050
Rheinsburg 7 D....3,200
Rheydt 1 F....46,200
Rhinow 6 D....1,330
Ribnitz 6 B....4,550
Riesa 7 F....24,928
Riesenburg 12 C....5,420
Rixdorf 7 E....240,000
Röbel 6 C....3,300
Rochlitz 7 G....6,280
Rodach 5 G....2,920
Ronneburg 6 G....7,610
Rosenberg 11 G....4,100
Rosenheim 6 L....18,260
Rössel 13 B....4,210
Rossitten 13 A....
Rosslau 6 E....12,520
Rostock 6 B....77,700
Rotenburg 4 D....5,110
Roth 5 J....4,585
Rothenberg 4 J....8,950
Rothenburg 8 F....1,225
Rothenburg 9 E....
Rottenburg 3 K....7,750
Rottweil 3 K....11,100
Rudolstadt 5 G....15,711
Rügenwalde 9 B....6,010
Ruhland 7 F....2,580
Ruhrort 2 F....42,600
Rummelsburg 10 B....6,880
Rybnik 11 H....

S

Saalfeld 5 G....18,000
Saalfeld 12 C....2,640
Saarbrücken 1 J....125,000
Saarburg 1 H....2,875
Saarlouis 1 J....
Säckingen 2 L....5,100
Sagan 9 F....17,900
Saint Goar 2 H....1,100
Saint Johann 2 J....
Salzungen 4 G....
Salzwedel 6 D....14,920
Sandau 6 D....
Sandstedt 3 C....
Sangerhausen 5 F....12,200
Sanitz 6 B....470
Sarstedt 4 E....4,180
Sassnitz 7 B....2,035
Satrup 4 A....
Sawadden 14 C....
Schaaksvitte 13 A....
Schafstadt 6 F....2,930
Scharrel 3 D....
Schelklingen 4 K....1,550
Schesslitz 5 H....1,220
Schirwindt 14 A....
Schivelbein 9 C....7,280
Schlaben 8 E....
Schlawa 9 E....880
Schlawe 10 B....6,280
Schleiden 1 G....770
Schleiz 6 G....5,660
Schleswig 4 B....18,800
Schleusingen 5 G....4,340
Schlieben 7 F....1,660
Schliersee 6 L....3,440
Schlochau 10 C....5,180
Schloppe 9 D....2,250
Schlotheim 5 F....
Schlüsselfeld 5 H....4,750
Schmalkalden 5 G....10,600
Schmidtmühlen 6 J....
Schmiedeberg 9 G....5,880
Schmolln 6 G....14,000
Schnaittach 5 J....
Schneidemühl 10 D..39,200
Schneverdingen 4 D..2,450
Schöllkrippen 4 H....
Schomburg 3 K....5,920
Schonau 9 G....1,110
Schönberg 5 G....2,680
Schönebeck 6 E....21,600
Schöneberg 7 E....180,000
Schongau 5 L....2,840
Schonlanke 9 D....8,800
Schönsee 6 J....1,550
Schorndorf 4 J....7,410
Schotten 3 G....2,500
Schrobenhausen 5 K....3,030
Schwaan 6 C....4,040
Schwabach 5 J....12,000
Schwarzenbach 6 H....4,600
Schwedt 8 D....9,620
Schweidnitz 10 G....32,100
Schweinfurt 4 H....36,350
Schwenningen 3 K....19,000
Schwepnitz 7 F....1,380
Schwerin 5 C....48,200
Schwerin 9 D....7,420
Schwerte 2 F....16,600
Schwetzingen 3 J....9,410
Schwiebus 9 E....9,380
Seehausen 5 E....3,030
Seelow 8 D....3,095
Seesen 4 E....6,375
Segeberg 5 C....4,550
Selb 6 H....14,400
Selters 2 G....1,220
Senftenberg 8 F....18,200
Sensburg 13 B....5,840
Sesslach 5 H....775
Siegburg 2 G....19,100
Siegen 3 G....31,100
Sigmaringen 3 K....4,680
Simmern 2 H....2,550
Sindringen 4 J....
Singen 3 L....12,200
Soest 3 F....21,100
Sogel 2 D....1,550
Sohrau 12 H....
Soldin 8 D....5,750
Solingen 2 F....51,929
Soltau 4 D....4,840
Sommerda 5 F....5,050
Sommerfeld 8 F....11,600
Sondershausen 5 F....9,978
Sonneberg 5 G....19,157
Sorau 8 F....18,600
Sörup 4 A....
Spalt 5 J....
Spandau 7 D....96,600
Speier (Speyer) 3 J.25,700
Speyer (Speier) 3 J.25,700
Spremberg 8 F....13,300
Springe 4 E....
Sprottau 9 F....11,100
Stade 4 C....12,100
Stadtlohn 2 E....5,000
Stadt Steinach 6 H....
Staffelstein 5 H....1,880
Stallupönen 14 A....6,225
Stargard 7 C....2,550
Stargard 8 C....33,300
Stassfurt 6 E....16,200
Stavenhagen 7 C....3,440
Steinau 9 F....4,340
Steinach 4 J....8,425
Stendal 6 D....30,150
Stepenitz 8 C....450
Sterkrade 2 F....50,757
Sternberg 6 C....2,910
Sternberg 8 E....1,850
Stettin 8 C....254,466
Steyerberg 3 D....1,080
Stockach 3 L....2,850
Stolberg 1 G....16,200
Stollberg 7 G....11,000
Stolp 10 B....42,300
Stolpmünde 10 B....2,585
Stolzenberg 9 C....1,000
Straelen 1 F....6,590
Stralsund 7 B....31,400
Straubing 6 J....24,460
Strehlen 10 G....10,600
Strelitz 7 C....4,840
Striegau 9 G....14,400
Stromberg 2 H....1,110
Strücklingen 3 D....
Stuttgart 3 J....341,967
Suhl 5 G....16,800
Sulz 3 K....2,300
Sulzbach 6 J....5,880
Sulzberg 2 L....
Sulze 6 B....2,250
Swinemünde 8 C....18,500
Syke 3 D....2,080
Szillen 14 A....1,010
Szittkehmen 14 B....1,125

T

Tangermünde 6 D....13,400
Tann 4 G....1,170
Tanna 6 G....2,150
Taplau 13 A....5,950
Tegernsee 6 L....2,550
Tempelburg 9 C....4,740
Templin 7 D....4,080
Tennstedt 5 F....3,200
Tessin 6 B....2,660
Teterow 6 C....7,440
Thannhausen 4 K....440
Tharandt 7 G....3,650
Thiensdorf 12 B....
Thurowen 14 B....
Tichau 12 H....
Tiefensee 12 B....
Tilsit 13 A....50,834
Tolkemit 12 B....3,200
Tollmingkehmen 14 B....
Tölz 5 L....4,185
Tonning 4 B....3,300
Topchin 7 E....
Torgau 7 F....12,600
Tost 11 G....
Tostedt 4 C....
Trachenburg 10 F....3,480
Traunstein 6 L....5,450
Travemünde 5 B....1,880
Trebbin 7 E....3,030
Treblin 10 B....
Trebnitz 10 F....5,360
Trefurt 4 F....2,920
Trempen 13 B....
Treptow 8 B....30,920
Treptow 7 C....4,400
Treuchtlingen 5 J....13,550
Treuenbrietzen 7 E....5,095
Treves (Trier) 1 H....58,140
Treysa 4 G....4,240
Triberg 3 K....4,200
Tribsees 7 B....3,180
Triebel 8 F....4,886
Trier (Treves) 1 H....58,140
Triptis 6 G....1,660
Trostberg 6 L....1,770
Tübingen 3 K....20,276
Tuttlingen 3 L....16,281
Tütz 9 D....2,200
Twistringen 3 D....3,800
Tworog 11 G....

U

Ubigau 7 F....1,650
Uchte 3 D....1,330
Uckermunde 8 C....6,560
Uffenheim 4 H....2,440
Uhlfeld 5 H....
Ujest 11 G....1,980
Ulm 4 K....57,427
Ulzburg 4 C....650
Ulzen 5 D....12,200
Unna 2 F....19,900
Urdingen 1 F....
Usedom 7 C....1,770
Usingen 3 G....1,945

V

Vacha 4 G....2,920
Varel 3 C....6,650
Vechta 3 D....3,985
Vegesack 3 D....4,140
Velden 5 H....770
Vellberg 4 J....1,110
Velten 7 D....7,440
Verden 4 D....10,400
Versmold 3 E....2,400
Vetschau 8 F....2,680
Viechtach 7 J....2,400
Vietz 8 D....4,800
Villingen 3 K....14,000
Vilsbiburg 6 K....3,200
Vilseck 6 H....1,250
Vilshofen 7 K....4,120
Viöl 4 B....
Visselhövede 4 D....2,425
Vlotho 3 E....5,085
Vohenstrauss 6 H....
Volkach 4 H....2,100
Volklingen 1 J....
Vossowska 11 G....320

W

Wachtersbach 4 G....1,220
Wahrenholz 5 D....
Waiblingen 3 J....7,900
Waldbrol 2 G....7,250
Waldeck 3 F....550
Waldenburg 9 G....46,400
Waldern 1 H....
Waldfischbach 2 J....
Waldheim 7 F....12,600
Waldkappel 4 F....1,010
Waldmünchen 6 J....2,880
Waldsee 4 L....3,030
Waldshut 2 L....3,830
Walldurn 4 H....
Walsrode 4 D....3,230
Waltershausen 5 G....8,960
Wandsbek 4 C....40,400
Wangen 4 L....5,920
Wangerin 9 C....2,660
Wansen 10 G....2,300
Wanne-Eickel (near Bochum) 2 F....91,024
Warburg 4 F....5,350
Waren 7 C....10,370
Warendorf 3 E....6,260
Warin 5 C....2,100
Warnemünde 6 B....
Warnicken 12 A....
Warstein 3 F....4,620
Wasserburg 6 L....3,965
Wassertrüdingen 5 J.1,880
Wasungen 5 G....2,075
Waxweiler 1 H....720
Wattenscheid (near Bochum) 2 F....60,823
Wehlau 13 A....5,375
Weiden 6 H....20,200
Weilburg 3 A....3,640
Weilheim 4 K....5,050
Weimar 5 G....46,700
Weinheim 3 H....15,793
Weissenberg 8 F....
Weissenburg 5 J....8,000
Weissenfels 6 F....37,500
Weissenhorn 4 K....2,280
Weissenstein 4 K....260
Weisswasser 8 F....12,600
Weitheim 5 L....
Welden 5 K....850
Welzheim 4 J....
Wending 5 J....
Werben 6 D....1,660
Werdau 6 G....21,047
Werlte 2 D....1,360
Werneuchen 7 D....2,280
Wernigerode 5 E....20,200
Wertheim 4 H....3,750
Wertingen 5 K....2,050
Wesel 1 E....24,600
Wesenberg 7 C....1,650
Wesermunde....72,065
Westerburg 3 G....3,030
Westerland 3 A....
Wetten 6 F....
Wetter 3 G....9,600
Widminnen 14 B....1,770
Wieren 5 D....650
Wiesau 6 H....2,450
Wiesbaden 3 H....102,737
Wiesensteig 4 K....1,250
Wiesloch 3 J....7,330
Wildberg 6 D....1,440
Wildeshausen 3 D....2,280
Wildflecken 4 G....
Wilhelmshaven 3 C....26,400
Willenberg 13 C....2,450
Willkischken 14 A....
Wilsdruff 7 F....3,900
Wilsnack 6 D....2,150
Wilster 4 B....4,200
Wilten 2 F....
Wimpfen 3 J....3,330
Windecken 3 G....1,650
Windsbach 5 J....1,625
Windsheim 4 J....3,750
Winnweiler 2 H....
Winser 4 C....
Winsen 4 D....3,045
Winterberg 3 F....1,385
Wismar 5 C....26,000
Wittenberg 6 E....23,600
Wittenberge 6 D....26,200
Wittenburg 5 C....3,420
Wittingen 5 D....2,920
Wittlich 2 H....
Wittmund 3 C....2,450
Wittstock 6 D....7,700
Wohlau 10 F....5,350
Woldenberg 9 D....
[illegible]
Wolgast 7 B....
Wollin 8 C....4,625
Wolmirstedt 8 E....4,340
Worbis 5 F....
Wormditt 12 B....
Worms 3 H....
Worth 3 H....
Wriezen 8 D....
Wunsdorf 4....
Wunsiedel 6 H....
Wurzach 4 L....
Würzburg 4 H....
Wurzen 6 F....
Wyck 3 A.

X

Xanten 1 E....

Z

Zahna 7 F.
Zehdenick
Zeitz 6 F....
Zell 2 L....3,880
Zella 5 G....425
Zerbst 6 E....19,470
Zeven 4 C....2,585
Zezenow 10 B.
Ziebingen 8 E.
Ziegenhain 4 G
Ziegenrück 6
Zielenzig 8 E
Ziesar 6 E
Zinten 12 B
Zittau 8 G
Zobten 10 G
Zollbrück 10
Zossen 7 E
Zschopau 7 G
Zuffenhausen (near Stuttgart) 3 J
Züllichau 9 E.
Zülpich 1 G
Zweibrücken 2 J
Zwickau 6 G
Zwiesel 7 J

DANZIG

Area, 754 square miles
Population, 390,000.
Capital, Danzig.

D

Danzig 11 B....

H

Hohenstein 11 B....2,000

P

Praust 11 B....
Pröbbernau 12 B

S

Steegen 11 B
Stublau 11 B

Z

Zoppot 11 B....27,600

GAZETTEER OF YUGO SLAVIA

Area, 96,134 Square Miles.
Population, 12,017,323.
Capital, Beograd.

A

Ada 5 D....12,150
Agram (Zagrab) 3 C.... 108,338
Aleksandrovats 6 F....
Alibunar 6 D....4,600
Almissa 3 F....1,000
Alsolendva 3 C....
Andriyevitsa 5 G....2,550
Antalfalva 6 D....
Antivari (Bar) 5 G..2,500
Antovac 4 F....
Arangyelovats 5 E....
Arbe 2 D....1,000
Assling 1 C....1,100

B

Bagrdan 6 E....
Bajmok 5 C....7,750
Banjaluka 3 D....15,000
Bar (Antivari) 5 G....2,500
Barbaros 6 H....
Batochina 6 E....
Bazias 6 D....
Bela Palanka 7 F....
Belgrade (Beograd) 5 D.... 111,740
Belovar 3 C....6,200
Benkovac 2 E....
Beograd (Belgrade) 5 D.... 111,740
Berane 5 F....
Bihac 2 D....4,500
Bioska 5 E....
Bitolj (Monastir) 6 H.... 28,418
Bjelina 5 D....10,000
Blatets 7 G....
Blatta 3 F....
Bojnik 6 F....
Bolvevats 6 E....3,000
Bosna Samac 4 D....
Brcka 4 D....
Brod 4 D....7,500
Bruvno 2 E....
Brzo Polanka 7 E....
Buchye 7 F....
Bugojno 3 E....
Bunic 2 D....2,100
Buyanovtse 6 G....
Byelopolye 5 F....

C

Caglic 3 D....
Cemerno 4 F....
Cettinje (Tsetinye) 4 G.... 5,500
Chachaik 5 E....
Chayetina 5 E....
Chitluk 7 F....
Chopriya 6 E....
Cilli 2 C....6,900
Crnilug 3 E....
Csaktornya 3 C....5,000
Cservenka 5 D....
Curzola 3 F....2,100

D

Danilovgrad 4 G....
Debar (Dibra) 5 H....7,060
Debrts 5 E....
Delnice 2 D....
Derven (Svrlyig) 7 F.... 5,400
Derventa 4 D....
Dibra (Debar) 5 H....7,060
Djakovo 4 D....25,000
Dl. Lujane 6 F....
Doboj 4 D....3,000
Donji Vakut 3 E....
Drachevo 6 G....
Drauburg 2 C....
Drnis 3 E....
Dubravitsa 6 E....
Dugajoliyana 5 F....
Dugoselo 3 C....
Dyakova 5 G....

E

Egri (Kriva Polanka) 7 G.... 5,000
Esjek (Osijek) 4 D..34,412

F

Fakovic 5 E....
Fehertemplom 6 D..11,000
Ferizovich (Uroshevats) 6 G....

G

Gaire 6 H....
Galichnik 6 H....
Garesnica 3 D....1,500
Glamoc 3 E....1,100
Gnyilane 6 G....
Golubic 3 E....
Goransko 4 F....
Gorazde 4 F....1,600
Gornyi Milanovats 5 E....
Gospic 2 E....3,200
Gostivar 6 G....2,500
Gottschee 2 C....2,120
Gracanica 4 E....4,150
Gradeshnitsa 6 H....
Gradsko 6 H....
Grahovo 4 G....
Gubin 3 E....
Gusinye 5 G....4,000

H

Hodsag 5 D....4,400

I

Ilaca 4 D....
Imoski 3 F....1,600
Indjija 5 D....5,250
Ipek (Pech) 5 G....15,000

J

Jabari 6 E....
Jablanica 4 F....500
Jablyak 5 F....
Jagubitsa 6 E....
Jajce 3 E....
Jamena 4 D....
Janjina 3 F....
Jasenovac 3 D....2,450
Jaskovo 2 C....
Jazenova 5 F....

K

Kachanik 6 G....
Kakandelen (Tetovo) 6 G.... 14,000
Kalinovik 4 F....
Kamenitsa 7 G....
Kapelanova 4 D....
Karasjeszeno 6 D....
Karlovac (Karolyvaros) 2 D....16,827
Karolyvaros (Karlovac) 2 D....16,827
Khudovo 7 H....
Kliseli 6 G....
Kljuc 3 E....1,500
Klostar 3 C....
Klostar Ivanic 3 C....
Knin 3 E....1,000
Knyajevats 7 F....
Kochana 7 G....
Kolashin 5 F....
Kopronсza 3 C....
Köprülü (Veles) 6 H.15,000
Korenica 2 D....
Kostajnica 3 D....2,220
Kotor 3 C....3,980
Kotorsko 4 D....1,500
Kozluk 5 E....
Kraguyevac 6 E....15,664
Krainburg 2 C....1,750
Kralyevo 6 F....
Kralyevo Selo 7 F....
Krapina 2 C....1,400
Kratovo 7 G....
Krchhevo 6 H....
Kriva Palanka (Egri) 7 G....5,000
Krivivir 6 E....
Krivolak 7 H....
Kriz 3 D....
Kronau 1 C....2,000
Krupa 3 D....
Krushevo 6 H....
Krushevats 6 F....7,250
Kuman 5 D....5,850
Kumanichevo 6 H....
Kumanovo 6 G....5,700
Kurshumlye 6 F....
Kutina 3 D....

L

Laibach (Ljubljana) 2 C.... 53,306
Lapacdolnji 2 E....
Lazarevats 5 E....
Lebane 6 F....
Lepenitsa 6 G....
Leshnitsa 5 E....
Lesina 3 F....2,220
Leskovats 6 F....15,000
Lichtenwald 2 C....1,050
Lipje 3 E....
Liplyan 6 G....
Lisnja 3 D....
Lissa 3 F....5,475
Littay 2 C....1,660
Ljubljana (Laibach) 2 C.... 53,306
Lovinac 2 E....
Loznitza 5 E....
Lyeskovets 6 H....

M

Macarsca 3 F....1,880
Magarevo 6 H....
Maja 3 D....
Maktsi 6 E....
Marburg (Maribor) 2 C.... 30,641
Maribor (Marburg) 2 C.... 30,641
Medyedya 6 F....
Megjegia 5 E....
Metkovic 4 F....1,865
Milici 4 E....
Milna 3 F....
Milochani 4 F....
Mitrovica (Mitrovitsa) 5 D.... 3,500
Mitrovitsa (Mitrovica) 5 D.... 3,500
Mitrovitsa 6 F....12,000
Modos 6 D....
Monastir (Bitolj) 6 H.... 28,418
Morakovo 5 F....
Mostar 4 F....18,176
Möttling 2 C....1,280
Mozgovo 6 F....
Mreshko 7 H....

N

Nagybekskerek (Veliky Beckerek) 5 D....27,511
Nagykikinda (Velika Kikinda) 5 C....26,809
Nasice 4 D....5,150
Negotin 7 E....
Neresnitsa 6 E....
Nikshich 4 F....3,500
Nish 6 F....26,096
Novak 6 H....
Nova Varos 5 F....
Novi 3 D....3,000
Novipazar 5 F....11,207
Novi Sad (Ujvidek) 5 D.... 39,147
Novo Brdo 6 G....

O

Obecse 5 D....22,500
Obrenovats 5 E....
Obrovazzo 2 E....3,250
Ogulin 2 D....5,550
Ohrid 6 H....9,603
Okucani 3 D....1,100
Olovo 4 E....
Opazua 5 D....
Orakhovats 6 G....
Osechina 5 E....
Osijek (Esjek) 4 D..34,412
Osik Licki 2 E....
Osipaonitsa 6 E....
Ottocac 2 D....3,330

P

Padalishta 6 H....
Pade 5 C....
Pago 2 E....4,000
Palanka 5 D....
Palanka 6 E....
Pancevo (Panscova) 6 D.... 19,394
Panscova (Pancevo) 6 D.... 19,394
Parachin 6 E....5,600
Pardany 6 D....
Pech (Ipek) 5 G....15,000
Perkovic 3 E....
Perusic 2 D....1,880
Petralitsa 7 G....
Petrinja 3 D....5,275
Petrovas 3 E....7,270
Petrovats 6 E....
Pettau 2 C....4,440
Pirot 7 F....10,462
Piskavice 3 D....
Plana 4 F....
Plaski 2 D....
Plave 5 G....3,500
Plavnitsa 5 G....
Pleternica 4 D....1,100
Pletvar 6 H....
Plevlye (Tashlidja) 5 F.... 1,000
Pluzine 4 F....
Pocitelj 4 F....
Podgoritsa 5 G....15,000
Pojarevats 6 E....14,000
Pojega 5 E....
Pozsega 4 D....3,230
Presser 2 C....
Pribiltse 6 H....
Prilep 6 H....
Prilike 5 F....
Priluka 3 E....
Pristina 6 G....14,290
Priyelyina 5 E....
Priyepolye 5 F....4,000
Prizren 6 G....16,433
Prjedor 3 D....
Prjdevo 7 H....
Prokuplye 6 F....
Prolog 3 E....

R

Racha 6 F....1,000
Radmannsdorf 1 C....770
Radovishte 7 H....7,000
Ragusa 4 G....57,142
Ragusavecchia 4 G....1,000
Rann 2 C....1,150
Ratkovo 3 E....
Ratschach 2 C....1,150
Reifnitz 2 C....1,180
Resne 6 H....
Rogachitsa 5 E....3,276
Rohitsch 2 C....850
Rojay 5 F....
Rojden 6 H....
Rudolfswerth 2 C....2,366
Ruma 5 D....11,750

S

Sabac (Shabats) 5 E.9,224
Sanskimost 3 D....
Sarajevo 4 E....66,317
Savnik 5 F....
Scardonia 2 E....1,110
Sebenico 2 E....1,220
Senta (Zenta) 5 C..30,697
Severin 3 C....
Shabats (Sabac) 5 E.9,224
Shtip 7 H....10,000
Sid 5 D....3,345
Siminhan 4 E....
Sinj 3 E....
Sirogoyno 5 F....
Skoplye (Usküb) 6 G.... 44,066
Slatina 4 D....
Sletovo 7 G....
Slipcici 4 F....
Slunj 2 D....
Smederey 6 E....
Sokolac 4 E....
Sokolovac 3 C....
Sombor (Zombor) 5 C.... 31,332
Spalato (Split) 3 F.25,042
Spisic Bukovica 3 C....
Split (Spalato) 3 F..25,042
Spuj 5 G....
Srbitsa 6 H....
Stagno 3 F....
Stalach 6 F....
Stara Kanyisa....18,060
Statovats 6 F....
Stein 2 C....2,265
Stratsin 7 G....
Struga 6 H....5,500
Subotica (Szabadka) 5 C.... 101,857
Suhopolje 3 C....1,550
Surdulitsa 7 G....
Susak 2 D....13,239
Svety Ivan Zabno 3 C....
Svelyig (Derven) 7 F.5,400
Szabadka (Subotika) 5 C.... 101,857
Szamos 6 D....
Szenttamas 5 D....14,480
Szepliget 5 D....
Sziszek 3 D....

T

Tashlidja (Plevlye) 5 F.... 1,000
Temerin 5 D....9,890
Temska 7 F....
Teptse 5 F....
Teslic 4 E....
Tetovo (Kakandelen) 6 G.... 14,000
Titel 5 D....4,840
Topolchani 6 H....
Topolya 5 C....13,380
Torokbecse 5 D....7,895
Torontalszecsany 6 D....
Travnik 4 E....
Trebinje 4 F....
Treffen 2 C....3,300
Trnovo 4 F....
Trstenik 6 F....
Trubar 3 E....
Trubyela 4 F....
Tschernembl 2 D....
Tsetinye (Cettinje) 4 G.... 5,500
Tuzla 4 E....13,354

U

Ub 5 E....
Ujhely Gradiska 3 D....
Ujitse 5 E....
Ujverbasz 5 D....
Ujvidek (Novi Sad) 5 D.... 39,147
Ujozora 6 D....
Ulog 4 F....
Unach 4 F....
Uroshevats (Ferizovich) 6 G....
Ushche 6 F....
Usküb (Skoplye) 6 G.... 44,066
Uvats 5 F....

V

Valakonye 6 E....4,880
Valisselo 2 D....
Valyevo 5 E....6,886
Varasd (Varazdin) 3 C.... 13,645
Varazdin (Varasd) 3 C.... 13,645
Vardiste 5 E....
Vares 4 E....
Veglia 2 D....
Veles (Köprülü) 6 H 15,000
Velika Gorica 3 C....
Velika Kikinda (Nagykikinda) 5 C....25,809
Veliko Plana 6 E....
Veliky Beckerek (Nagybeksberek) 5 D....27,511
Versecz (Vrsac) 6 D.... 26,976
Vinkovci 4 D....7,776
Virje 3 C....
Visegrad 5 E.
Vocin 4 D....
Vranye 6 G.
Vrbljani 3 E....3,000
Vrbovsko 2 D....2,500
Vrdnik 5 D....2,825
Vrginmost 2 D....
Vrhovine 2 D....
Vrlika 3 E....
Vrsac (Versecz) 6 D....
Vrtoce 3 E....
Vukanya....
Vukanya....
Vukovar 4....

W

Windischgraz 2 C....1,330
Wöllan 2 C....

Y

Yabukovats 7 E....
Yavor 5 F....

Z

Zagrab (Agram) 3 C.... 108,350
Zara (Italy) 2 E....18,779
Zaravecchia 2 E....8,250
Zavidovic 4 E....680
Zayechar 7 E.
Zdenci 3 D.
Zemun (Zimony) 5....
Zengg 2 D.
Zenica 4 E.
Zenta (Senta)....
Zepce 4 E....
Zibefche 6 G....
Zimony (Zemun) 5 D.... 18,524
Zlot 6 E....
Zombor (Sombor) 5 C.... 31,332
Zrmanja 2 E....
Zsombolya 6 C....11,500
Zvornik 4 E....

GAZETTEER OF BALKAN STATES

ALBANIA

Area, 17,374 Square Miles.
Population, 833,519.
Capital, Tirana.

A

Argyrokastron (Ghinokastre) 5 I....13,000

B

Bejan 5 H....
Berat 5 I....8,150
Bitsan 5 G....
Bushat 5 G....

D

Dardhe 5 G....
Dardhe 5 H....
Delvino 5 I....12,000
[illegible]
[illegible]
[illegible]
Dukat 5 I....
Durazzo (Durres) 5 H.... 5,250
Durres (Durazzo) 5 H.... 5,250

E

Elbasan 5 H....14,100

F

Fieri 5 H....

G

Ghinokastre (Argyrokastron) 5 I....13,000

I

Ishm 5 H....1,500

K

Kamanitsa 6 I....
Kavaja 5 H....6,500
Kleisouri 5 I....
Kleshe 5 G....
Korche (Koritsa) 6 I.... 27,250
Koritsa (Korche) 6 I.... 27,250
Kruje 5 H....12,000
Kukuch 5 G....4,300

L

Lach 5 H....
Levani 5 I....
Lushne 5 H....

M

Martenesh 5 H....
Mifol 5 I....

N

Nerfandine 5 G....

O

Orosh 5 G....

P

Pecin 5 H....
Permet 5 I....3,000
Politsani 5 I....
Porocani 5 H....
Poska 5 H....
Preshe 5 H....

S

San Giovanni di Medua (Shen Ghin) 5 G....
Santi Quaranta 5 I....
Scutari (Skadar) (Shkroda) 5 G....22,000
Shen Ghin (San Giovanni di Medua) 5 G....
Shjak 5 H....
Shkodra (Skadar) (Scutari) 5 G....22,000
Shkuraj 5 H....
Skadar (Shkroda) (Scutari) 5 G....22,000
Spash 5 G....
Suhodol 5 H....

T

Tirana 5 H....16,300
Tomoritse 5 I....

V

Valona (Vlore) 5 I....7,000
Vlore (Valona) 5 I....7,000

Y

Yelmiza 6 I....

Z

Zabzun 5 H....

BULGARIA

Area, 39,814 Square Miles.
Population, 5,483,125.
Capital, Sofiya.

A

Adachali 9 G....
Agatopolis (Akhtebolu) 11 G....
Akbunar 9 H....
Akhtebolu (Agatopolis) 11 G....
Aleksandrovo 8 F....
Anhialo 10 G....
Atjos 10 F....
Avren 10 F....
Azizije (Telis) 8 F....

B

Balbunar 9 E....
Bashmakli 8 H....
Batak 8 G....
Batanovtsi 7 G....
Batemberg 9 F....
Beli Breg 9 G....
Berkovitsa 7 F....6,000
Bjela 9 F....
Borisovgrad 9 G....
Borustica 9 F....
Brezovo 9 G....
Bryeznitsa 7 H....
Burgas 10 G....31,428
Byelogradchik 7 F....

C

Cajir 9 F....
Chaskovo (Haskovo) 9 G.... 26,366
Cherboska 10 G....
Choumen....25,316
Chupren 7 F....
Cirpan 9 G....

D

Daridere 9 H....
Debelc 9 F....
Djumaya (Jumaa-i-Bala) 7 G....
Di Dikanya 7 G....
Di Dobnik 8 F....
Dobrinishta 8 G....
Dobromirka 9 F....
Dovlen 8 G....
Dragomirovo 9 F....
Draifa 9 F....
Drjanovo 9 F....
Dumank 8 G....
Dupnitsa 7 G....6,000

E

Egridere 9 H....
Elena 9 F....
Eski Dzumaja 10 F..8,680
Eski Stambul (Preslav) 10 F....
Eski Zagra (Stara Zagora) 9 G....28,929

F

Ferdinandovo (Kutlovitsa) 7 F....

G

Gabora 8 F....
Gabrovo 9 F....8,150
Galichi 8 F....
Girven 9 G....
Gorica 10 F....
Gorsko Novoselo 9 F....
Gramada 7 E....
Grammatikovo 10 G....
Grossen Gnoinitsa 8 F....
Grossen Orjahovica 9 F.... 26,200
Gulica 10 F....
Gyuyeshovo 7 G....

H

Harmanli 9 G....
Haskovo (Chaskovo) 9 G.... 26,366
Hisar 8 G....
Indzek Sarli 10 G....
Ismilan (Smihan) 8 H....

J

Jambol 10 G....23,133
Jisr Mustafa Pasha (Svilen) 9 G....
Jumaa-i-Bala (Djumaya) 7 G....

K

Kabenopole 8 F....
Kacelevo 9 F....
Kacimcevo 10 F....
Kadikjoj 10 F....
Kalaglare 8 G....
Kajali 10 G....
Kajalidere 9 G....
Kalofer 9 G....
Karadza 10 F....
Kara Isen 9 F....
Karlovo 8 G....
Karnobat 10 F....
Kazanluk 9 G....10,000
Kermenli 9 G....
Kirjali 9 G....
Kizilagac 10 G....
Kjuprukjoj 10 F....
Klisura 8 G....
Kneza 8 F....
Kodza Buk 10 G....
Korten 9 G....
Kossukavak 9 H....
Kostenets 8 G....
Kotel 9 F....
Krasnovo 8 G....
Kula 7 E....
Kurtdere 10 F....
Kutlovitsa (Ferdinandovo) 7 F....
Kyustendil 7 G....16,600

L

Laikovo 10 G....
Lipovik 7 H....
Livonovo 7 H....
Lom Palanka 7 E....8,200
Lovca (Lovec) 8 F....7,100
Lovec (Lovca) 8 F..7,100
Lukovit 8 F....
Lyubumec 9 G....

M

Malko Tirnovo (Turnovojik) 10 G....
Mausur 9 F....
Medkovets 7 F....
Mekhomia (Razlog) 7 G....
Melnik 7 H....
Mesemurija 10 F....
Mizdra 8 F....
Mogilevo 9 G....

N

Nevrokop 8 H....11,000
Nikopol 8 F....10,000
Nova Zagora 9 G....
Noveseltsi 8 G....
Novi Pazar 10 F....
Novoselo 10 F....

O

Oluklu 10 F....
Opaka 9 F....
Opan 9 G....
Orehovica 8 F....
Oresene 8 F....
Orkhanie 8 F....
Orta-Kavak 9 H....
Oryekhovo (Rahovo) 8 E....
Osman Pazar 9 F....5,000

P

Panagiuriste 8 G....
Papas-Kavak 9 H....
Pavelsko 8 G....
Pazardjik (Tatar Pazardjik) 8 G....21,630
Pestera 8 G....
Philippopolis (Plovdiv) 8 G....85,188
Pirdop 8 G....
Pleven (Plevna) 8 F.29,063
Plevna (Pleven) 8 F 29,063
Plovdiv (Philippopolis) 8 G....85,188
Popovo 9 F....
Preslav (Eski Stambul) 10 F....
Provadija 10 F....

R

Radne Mahle 9 G....
Radomir 7 G....
Rahovo (Oryekhovo) 8 E....
Razgrad 9 F....16,000
Razlog (Mezhomia) 7 G....
Ruschuk (Russe) 9 E.... 45,672
Russe (Ruschuk) 9 E.... 45,672
Russokastro 10 G....

S

Sadova 9 G....
Samokov 8 G....
Sevlijevo 9 F....
Simitli 7 G....
Sistov (Svistov) 9 F.... 13,300
Sliven (Slivno) 9 F..29,335
Slivno (Sliven) 9 F..29,335
Sl Kladenic 9 G....
Smihan (Ismilan) 8 H....
Sofia (Sofiya) 7 G..213,162
Sofiya (Sofia) 7 G..213,162
Stanimaka 8 G....14,400
Stara Zagora (Eski Zagra) 9 G....28,929
Strazica 9 F....
Stefan Karadzovo 10 G....
Strumitsa 7 H....15,000
Sumen (Sumla) 10 F.... 25,000
Sumla (Sumen) 10 F.... 25,000
Svilen (Jisr Mustafa Pasha) 9 G....
Svistov (Sistov) 9 F.... 13,300

T

Tatar Pazardjik (Pazardjik) 8 G....21,630
Telis (Azizije) 8 F....
Teteven 8 F....
Torlak 9 F....
Trn 7 F....
Trojan 8 F....
Tsaribrod 7 F....
Tumrush 8 G....
Turnovo 9 F....15,000
Turnovojik (Malko Tirnovo) 10 G....

V

Vakarel 8 G....
Varna 10 F....60,787
Vasiliko 10 G....
Vidin 7 E....19,115
Vojnika 10 G....
Vratca (Vratza) 7 F.... 15,509
Vratza (Vratca) 7 F.... 15,509

Y

Yakoruda 8 G....
Yeleshnitsa 8 G....

Z

Zimnica 10 G....

RUMANIA

Area, 122,282 Square Miles.
Population, 17,393,149.
Capital, Bucuresti.

A

Abrudbanya 7 C....3,000
Adam 10 C....
Adjudu 10 C....4,240
Alexandria 9 E....18,000
Alsoarpas 8 C....
Alsoszopor 7 B....
Alunisu 8 D....
Amarascu 8 E....
Arad 6 C....73,166
Arbora 9 A....
Ardzel 9 A....
Asvatkjoj 10 E....

B

Babadag 11 D....4,880
Bacau 10 C....20,850
Bacesti 10 B....
Baia de Arama 7 D....
Bailesti 7 E....
Baimakliya 11 C....
Balazsfalva 8 C....
Balcik 11 F....6,800
Balsiu 8 E....
Banffyhunyad 7 B....
Barlad (Berlad) 10 C.... 25,367
Barot 9 C....6,460
Bazaurt 10 E....
Belcesti 10 B....
Belenyes 7 C....1,000
Benderi (Tighina) 11 B.... 37,600
Beresti Targ 10 C....
Berezinskaya 11 C....
Berhometham Screth 8 A.... 4,140
Berlad (Barlad) 10 C.... 25,367
Berzaszka 6 E....
Beszercze (Bistritz) 8 B.... 13,300
Bethlen 8 B....2,880
Bikszadfurdos 7 A....
Bistretu 7 E....15,000
Bistritz (Beszercze) 8 B.... 13,300
Blejesti Videle 9 E....
Boicza 7 C....
Boicza 8 D....
Bojan 9 A....
Boksanbanya 6 D....
Bolgrad 11 C....18,800
Bolotino 10 A....
Borey 7 C....
Borgobesztercze 8 B....
Borosjeno 6 C....
Borossebes 7 C....2,100
Borsa 8 B....
Botosani 9 A....32,874
Brad 7 C....4,000
Braila 10 D....65,911
Brasov (Kronstadt) 9 D.... 51,056
Brosteni 7 D....
Brosteni 9 B....
Brusturoasa 9 C....
Bucharest (Bucuresti) 9 E.... 600,987
Bucuresti (Bucharest) 9 E.... 600,987
Buda 10 D....
Budesti 9 E....
Buhus 9 B....
Bumbesti de Jiu 7 D....
Buzau (Buzeu) 10 D.... 29,483
Buzeu (Buzau) 10 D.... 29,483
Buziasfurdo 6 D....
Byelicheni 10 A....
Byeltsi 10 A....

C

Caineni 8 D....
Calarasi 10 E....14,400
Calimanesti 8 D....
Campina 9 D....9,000
Campu Lung 8 D....18,800
Capreni 8 E....
Caracal 8 E....16,600
Caraomer 11 E....
Cara Orman 11 D....
Carol I 11 E....
Carpenul 7 E....
Cernatesti 7 E....
Cernauti (Czernowitz) 9 A.... 92,128
Cerna Voda 10 E....6,000
Cetatea Alba 12 C..33,600
Chadir Lunga 11 C....
Chek Maidan 11 C....
Chenaki 11 C....
Chisinau (Kishinev) 11 B.... 134,100
Chuchulyani 11 B....
Cioara 10 D....
Ciocesti 8 E....
Cislau 9 D....
Cluj (Kolozsvar) 7 B.... 100,808
Cobadinu 11 E....
Codaesti 10 B....
Cogealac 11 D....
Colonesti 10 C....
Comana 9 E....
Constanta 11 E....27,662
Corabia 8 E....
Costesti 8 E....
Cracoani 9 B....
Craiova 8 E....51,877
Csak 6 D....
Csermö 6 C....3,850
Csikszentgyörgy 9 C....3,850
Csik Turnad 9 C....
Csucsa 7 B....
Curtea de Arges 8 D....
Cusgun 10 E....
Czernowitz (Cernauti) 9 A.... 92,000
Czikszentdomokos 9 C....
Czikszereda 9 C....

D

Deda 8 B....
Des 8 B....10,000
Detta 6 D....
Deva 7 C....12,500
Dicsöszentmarton 8 C....
Dobrest 7 B....1,770
Dobric (Hadzioglu Pazardzik) 10 E....
Dobrovatu 10 B....
Dolhasca 9 B....4,440
Dorna Watra 9 B....
Dorohol 9 A....16,650
Draganesti 8 E....
Draganesti 9 E....
Dragasani 8 E....
Dumbraveni 9 B....

E

Egeres 7 B....1,550
Elsed 7 B....2,000
Erdöd 7 B....
Erdöszentgyörgy 8 C....
Ermihafalva 6 B....5,850

F

Facsad 7 C....
Faleshti 10 B....
Falticeni 9 B....8,950
Felek 8 C....
Felsöviso 8 B....7,840
Fetesti 10 E....
Filiasi 7 E....
Floreshti 10 A....
Focsani 10 C....25,287
Fogaras 8 C....6,660
Földra 8 B....
Fönlak 6 C....
Fontanale 9 B....
Fulga 9 D....

G

Gaesti 9 D....
Galati (Galatz) 10 D.73,512
Galatz (Galati) 10 D.73,512
Galgo 8 B....1,000
Garliciu 10 D....
Gataija 6 D....
Gelencze 9 C....
Ghimpati 9 E....
Giaur-Sujutcuk 11 F....
Glavaciocu 9 E....
Gologanu 10 D....
Goru Faure 10 D....
Gradeshti 11 B....
Guirgiu 9 E....23,360
Gurahumora 9 B....
Gura Teghi 9 D....
Gyalar 7 D....
Gyergyobekes 9 B....
Gyergyoszentmiklos 9 B....
Gyergyotolgyes 9 B....
Gyulafehervar 7 C....

H

Hadikfalva 9 A....4,250
Hadzikjolo 10 E....
Hadzioglu-Pazardzik (Dobric) 10 E....
Hanesti 10 A....
Harlau 10 B....5,500
Haromalmas 7 C....
Hatseg 7 D....
Hidveg 9 C....
Hosszurey 7 B....
Hudesti Mari 9 A....
Husi 10 B....17,500

I

Iasi (Jassy) 10 B....76,120
Ignatsi 11 A....
Ismail (Izmail) 11 D.... 85,600
Isoinita 8 E....
Itzkany 9 B....
Izmail (Ismail) 11 D.85,600

J

Jakobeny 9 B....
Jassy (Iasi) 10 B....76,120
Jilavele 9 D....

K

Kairakliya 11 D....
Karagoz kujusu 11 E....
Karansebes 7 D....6,660
Karpach 10 A....
Karpinyani 11 B....
Kedvency 6 D....
Keleczel 7 C....
Khotin 9 A....
Kibed 8 C....
Kiliya 11 D....
Kirlibaba 8 B....
Kisapold 8 C....
Kishinev (Chisinau) 11 B.... 134,100
Kisjeno 6 C....2,450
Kitai 11 C....
Kolozsvar (Cluj) 7 B.... 60,808
Kornesbti 10 B....
Korond 8 C....3,650
Korosbanya 7 C....
Koszczuia 9 A....
Kraszna 7 B....3,680
Kronstadt (Brasov) 9 D.... 41,056
Kubel 11 C....
Kuczurmare 9 A....
Kudzsir 7 C....
Kurtbunar 10 E....

L

Larga 9 A....
Larga 10 C....
Leceni 9 E....
Leurdeni 9 D....
Liesti 10 C....
Lipkani 9 A....
Lippa 6 C....7,670
Loganeshti 11 B....
Lopuszna 8 A....
Lovrin 6 C....4,240
Lugos 6 D....26,660
Lupeny 7 D....
Lupsa 7 C....

M

Macesu de Sus 8 E....
Macin 11 D....
Magyarzsombor 7 B....
Mahmudia 11 D....
Mamaia 11 E....
Mandra 8 E....
Mangalia 11 E....2,120
Manzir 11 C....
Maramonovka 10 A....
Marosborsa 6 C....
Marosheviz 9 B....
Marosillye 7 C....1,440
Maros Vasarhely 8 C.32,250
Medgidia 11 E....6,500
Medgyes 8 C....15,850
Mehadia 7 D....2,175
Menyhaza 7 C....
Meteleu 10 D....
Mezoband 8 C....
Miklosvar 9 C....
Milotea 8 D....
Mizil 9 D....
Moinesti 9 C....6,000

N

Nagybanya 8 B....
Nagyilva 8 B....
Nagykaroly 7 B....16,650
Nagysarmas 8 C....
Nagysomkut 7 B....
Nagyszeben (Sibiu) 8 C.... 33,419
Nagyszalonta 6 B....15,500
Nagyszentmiklos 6 C.... 11,500
Nagy Varad (Oradea Mare) 6 B....84,169
Naszod 8 B....
Neamtu 9 B....
Neholasu 9 D....
Nikolaevka (Novorossiiskaya) 12 C....
Nusporyani 10 B....

O

Obedeni 9 E....
Obilesti 10 E....
Ocnele Mari 8 D....
Odobesti 10 C....
Okna 9 A....1,660
Oknitsa 10 A....
Oltenesti 10 B....
Oltenita 10 E....6,975
Oradea Mare (Nagy Varad) 6 B....84,169
Oradna 8 B....
Oraviczabanya 6 D....
Orgyeev 11 B....
Orsova 7 E....
Ostrov 11 D....

P

Paduretí 8 E....
Panczelcseh 7 B....
Pangarati 9 B....
Pankota 6 C....5,250
Parajd 8 C....
Parincea 10 C....
Pascany 9 B....12,250
Patarlagele 9 D....
Pavlovka 11 C....
Periamos 6 C....5,175
Petrosita 9 D....
Petrova 8 A....
Petrovka 11 B....
Petrozseny 7 D....16,280
Piatra 8 E....20,250
Piatra 9 B....
Pipirig 9 B....
Piskitelep 7 C....
Pitesti 8 D....22,200
Piua Petri 10 D....
Plenita 7 E....
Ploesti 9 D....57,376
Podul Iloaei 10 B....
Pogoanele 10 D....
Poiana 7 E....
Porieti 10 E....
Predealu 9 D....2,120
Puj 7 D....
Pusztahollod 7 C....

R

Radautz 9 A....17,750
Railvanka 11 C....
Ramnicu Sarat 10 D.15,000
Ramnicu Valcea 8 D..1,000
Rastu 7 E....
Redea 8 E....
Reni 11 D....13,000
Resiczabanya 6 D....
Rishkani 10 A....
Roman 10 B....18,200
Romoli 8 B....
Rosiori de Vede 8 E.11,200
Russisch Moldawitza 9 B....

S

Sarata 11 C....
Sarkany 8 C....
Satul-Mare (Szatman Nemeti) 7 B....64,892
Satul-now 11 D....
Segesvar 8 C....12,250
Seletyn 8 A....
Sepsiszentgyörgy 9 C.7,270
Serbanesti 8 E....
Sereth 9 A....7,770
Sfantul-Gheorghe 11 D....
Shagani 12 C....
Sibiu (Nagyszeben) 8 C....43,419
Silistra 10 E....13,300
Sinaia 9 D....
Sirtkjoj 11 E....
Skerisora 7 C....
Skulyani 10 B....
Slanicu 9 D....6,250
Slobozia 9 E....10,000
Slobozia 10 E....5,100
Soroki 10 A....29,200
Sotanga 9 D....
Stajerlakanina 6 D....
Stefanesti 10 E....
Storozynetz 9 A....6,880
Strehaia 7 E....
Suczawa 9 B....11,750
Süleimed 7 B....
Szakfalu 7 D....
Szasregen 8 B....6,650
Szaszebes 7 C....
Szaszvaros 7 C....7,200
Szatmar-Nemeti (Satul-Mare) 7 B....34,892
Szekelyhid 6 B....5,150
Szekelykeresztur 8 C.
Szekelykocsard 8 C.
Szekelyudvarhely 9 C
Szeiistye 8 C.
Szent Lelek 9
Szilagycseh 7
Szilagysomlyo
Szinyervaralja
Szovata 8 C.
Szypot 8 A..

T

Tamadau 10 E..
Tandarei 10 D
Tarakliya 11 C
Targoviste 9 D....14,450
Targu-Jiu 7 D....10,000
Targu Ocna 9 C....
Tarutinskaya 11 C
Tatar Bunar 11 C.
Tavora 10 B....
Tazlau 9 B
Techirghiol 11 E
Tecuci 10 C....
Telega 9 D....
Teleneshti 10 B....
Teles 8 B....
Temeshidegkut 6 C....
Temesrekas 6 C....
Temesszlatina 7 D....2,275
Temesvar (Timisioara) 6 D....92,223
Teregova 7 D....3,360
Tighina (Benderi) 11 B....37,500
Timisioara (Temesvar) 6 D....92,223
Titu 9 D....
Topalu 10 D
Torda 8 C....
Totvarad 7 C.
Tovis 8 C....
Tulcea 11 D....
Turgu Frumos 10 B....
Turnu Magurele 8 E.10,200
Turnu Severin 7 E....27,500
Turoaia 11 D....12,200
Tutrakan 10 E.
Tuzla 11 E....

U

Ujszentanna 6 C....
Uliesti 9 E....
Urziceni 10 D..

V

Vajdahunyad 7 D.
Valaszut 8 B....
Valeni 9 D....
Varhely 7 D.
Vaskoh 7 C.
Vaslui 10 B
Vejte 6 D....
Vilkov 11 D.
Vinga 6 C.
Vishnevka 11 C
Vizakna 8 C
Viziru 10 D.
Vladimiru 8 D
Vledeny 9 C..
Voinesti 9 D.
Volkoneshti 11 C
Volontirovka 11 C
Vurpod 7 C....
Vurpód 8 C....

W

Wama 9 B....4,250

Y

Yedintsi 10 A....

Z

Zalatna 7 C.
Zernest 9 D.
Zilah 7 B....
Zimnicea 9 F
Zsibo 7 B....
Zsidovin 6 D..

GAZETTEER OF GREECE

Area, 49,912 square miles.
Population, 6,204,684.
Capital, Athens.

A

Achaja 4 F....1,000
Achyron 10 E....
Aga 5 E....1,000
Agnanda 4 D....1,000
Agostos 5 B....3,250
Agoulinitza 4 G....3,200
Agrapha 4 E....1,540
Agrillia 4 H....580
Agrinion 4 F....15,250
Agvie 6 D....2,550
Agyrades 2 D....
Aigina 6 G....
Aigion 5 F....11,100
Aivalu 6 B....880
Akrata 5 F....
Aliakanu 1 H....500
Alika 6 I....
Alistrati 7 B....1,550
Aliveri 7 F....4,140
Almyra 6 E....
Almyron 5 H....
Amalias 4 G....11,250
Amarousi 7 F....1,520
Amaxichi 3 E....8,750
Ambark 6 B....
Ambelusa 2 I....
Amorgos 9 H....1,330
Amphissa 5 F....6,250
Anaphe 9 I....660
Anavryti 5 H....1,065
Andritzaina 5 G....2,185
Angista 7 B....
Ano Palacoxari 5 F....
Apanomi 6 C....
Apidia 6 H....
Apiranthos 9 H....2,120
Apollonia 8 H....1,010
Apostoli 4 F....
Arakhova 5 H....3,130
Arapes 4 E....2,080
Argalasti 6 E....3,220
Argos 6 G....10,825
Argostoli 3 F....8,293
Arinista 3 D....
Arnpelakia 5 D....
Arta 4 E....7,468
Artotina 5 E....1,380
Assos 3 F....
Astakos 4 F....6,150
Astros 6 G....1,035
Athens 7 G....452,919
Avaritsa 5 E....
Avdela 4 C....
Avlonari 7 F....1,075
Avret Hissar 6 B....

B

Baldja 6 B....
Bani 4 E....
Baniza 4 B....
Belen 8 A....
Beteklu 10 B....
Bjelotinci 7 A....
Bonikovo 4 E....
Buf 4 B....

C

Caban 4 C....
Candia or Erakleion 2 I.... 39,404
Canea or Kanea 1 H.... 36,604
Cavassila 4 G....
Ceresevo 7 A....
Chalkis 7 F....17,297
Charakas 2 I....
Chersonisos 3 I....
Chirmen 9 A....
Christos 9 C....
Chrupischta 4 C....
Corfu 2 D....32,221
Corinth 6 G....9,000

D

Dadi 5 E....3,330
Damasi 5 D....
Dara 5 G....990
Davila 6 F....1,425
Dede Agach 9 D....2,160
Delvinaki 3 D....
Delvinon 4 C....
Demirkissa 6 B....8,150
Demotika (Didymotichon) 10 A....8,130
Derbent 9 B....
Desphina 5 F....2,225
Diakophton 5 F....
Diavolitzi 5 H....
Didyma 6 G....1,320
Didymotichon (Demotika) 10 A....8,130
Dilinati 3 F....2,140
Diskata 5 C....
Divri 5 G....1,660
Djuma 5 C....
Dogan 6 D....
Doghan-Hissar 9 B....
Dokzat 7 B....
Doliana 5 G....1,625
Dombrena 6 F....1,550
Domokos 5 E....
Dounista 4 E....550
Drakhmani 6 F....910
Drama 7 B....29,339
Dramesi 7 F....
Dranista 5 E....
Drigomesti 4 F....
Drukia 6 D....
Dystos 7 F....

E

Edessa 5 B....13,115
Ekhinos 6 E....
Ekshisu 4 B....
Elasson 5 D....
Elis 4 G....
Elunta 3 I....
Epanomeria 9 I....2,180
Epiduros 6 G....1,380
Episkopi 3 I....
Erakleion or Candia 2 I.... 39,404
Eretria 7 F....
Ergasteria (Lavria) 7 G.... 10,100
Eskije 8 B....

F

Feredjik 9 B....4,220
Ferizler 8 B....
Filiates 3 D....
Filiniades 3 E....
Florina 4 B....12,585
Fort Saint Maura 3 E....
Fort Teke 3 E....
Fourna 5 E....
Fyli 7 E....

G

Gabrova 8 B....
Galatista 6 C....
Galaxidion 5 F....5,500
Gardikion 4 D....1,260
Gardikion 6 E....
Garenza 5 G....1,580
Gargalianoi 4 H....5,850
Gastouni 4 G....3,410
Gastourin 2 D....1,110
Gavaleu 4 F....630
Gavrion 8 G....440
Georgitsion 5 H....2,220
Geraki 3 G....1,375
Geraki 6 H....
Geronta 10 G....
Ghaibi-Koy 9 B....
Gheriy 6 D....
Gida 5 B....
Glossa 7 E....
Gonia 1 H....
Gorani 5 H....990
Goura 5 G....1,125
Granitsa 5 F....1,140
Granitza 4 E....1,650
Grevena 4 C....
Gumenje 5 B....
Gumurdzina 9 B....8,180
Gura 5 E....
Gurmato 8 C....
Gytheion 5 H....7,000

H

Hagia Anna 6 E....1,330
Hagios Ioannes 6 G....
Hagios Myron 2 I....
Hagios Nikolaos 5 H..1,720
Hagios Vlasis 4 E....920
Hermopolis (Syra) 8 G.... 21,156
Hieraka 6 H....
Hierisos 7 C....
Hydra 7 H....7,165
Hypati 5 E....2,250

I

Isari 5 G....1,585

J

Jenidje Vardar 5 B....6,160
Jenikol 8 B....

K

Kaliar 4 C....
Kalamai 5 H....26,250
Kalamaki 6 G....
Kalames 7 F....
Kalamoti 9 F....28,955
Kalampaka 4 D....
Kalarytes 4 D....
Kalavryta 5 F....1,360
Kalyvia 7 G....1,550
Kanalia 6 D....
Kanea or Canea 1 H.26,604
Kapareli 6 F....
Kaparia 5 G....
Kapenisi 4 E....
Kapsalion 6 I....
Karadzalu 10 A....
Karaferia 5 C....
Karagach 10 A....
Karalides 7 F....
Karasuli 5 B....
Karatula 4 G....
Kardamyle 5 H....440
Kardia 6 C....
Karditsa 5 D....13,660
Kardotsa 6 F....
Karia 5 C....
Karies 7 C....
Karitza 6 D....
Karlovasi 10 G....
Karvasara 4 E....2,075
Karva 5 F....945
Karya 5 G....
Karystos 8 F....13,360
Karytaina 5 G....1,550
Kassandra 6 C....
Kastania 4 E....
Kastania 5 E....
Kastania 5 H....
Kasteli 3 I....
Kastoria 4 C....8,240
Kastri 6 G....2,200
Kastrio 1 I....
Kastrosykia 3 E....
Katakolon 4 G....
Katastarion 3 G....1,075
Katokhi 4 F....
Katouna 4 E....
Katranitza 5 B
Kavala 7 B....
Kavusi 3 I....
Kazaklar 5 D....2,560
Keos 7 G....
Kephala 2 I.
Kerasia 6 E.
Kerasova 4 E.
Keratea 7 G....
Keroinion 5 F....
Khalandritsa 5 F....
Khantzi 5 H....
Khapsi 5 F
Khasia 7 F
Khelia 7 F....
Khio 10 F....
Khlevotsari 7 F

NORWAY AND SWEDEN
SCALE OF MILES
0 10 20 30 40 50 60 70 80 90 100 110 120 130 140 150 160
Copyright
The Geographical Publishing Co.
Chicago Ill.
ARCTIC OCEAN
NORTH ATLANTIC OCEAN
NORTH SEA
BALTIC SEA
DENMARK
ESTHONIA
LATVIA
LITHUANIA
SKAGER RAK
KATTEGAT
STOCKHOLM
TRONDHJEM
BERGEN
STAVANGER
GULF OF FINLAND
GULF OF RIGA

POLAND
ESTONIA
LATVIA
LITHUANIA
GERMANY
POLAND
CZECHOSLOVAKIA
HUNGARY
RUMANIA
UKRAINE
WHITE RUSSIA
UNION OF SOVIET SOCIALIST REPUBLICS
BALTIC SEA
GULF OF RIGA
BAY OF DANZIG
WARSAW
KRAKOW
KOVNO

[illegible]
[illegible]....1,650
[illegible]....440
[illegible] 4 E....1,110
Konitza 3 C
Koroni 5 H....3,330
Koropei 7 G....3,460
Korthion 8 G
Kosma 6 H....2,320
Koterin 5 C....10,000
Kozhani 5 C....13,702
Krania 4 D
Kranidion 6 G....5,600
Kremasti 6 H....840
Krestina 4 G....1,560
Krikelon 5 E....520
Krinini 4 C
Krisso 5 F....1,330
Krushogead 4 B
Kryoneri 4 F
Kucuk-Derbent 9 A
Kukush 6 B
Kulindros 5 C
Kulla 5 B
Kurasu-Yenije 8 B
Kurkut 6 B
Kyllene 4 G
Kyme 7 F....5,025
Kyparissia 4 H
Kyparissia 6 H....5,080
Kyriaki 6 F
Kyta 5 I....660

L

[illegible] 1....740
[illegible]....14,205
Langadia 10 H....[illegible]
Langaza 6 B
Lapsista 4 C
Larissa 5 D....27,899
Laugadia 5 G
Laverada 3 E
Lavkos 6 E
Lavra 7 C
Lavria (Ergasteria) 7 G....10,100
Lechaina 4 G....3,130
Lemni 8 D
Leondari 5 H....646
Leonidion 6 H....3,775
Lepanto 5 F....2,330
Leusina 7 F
Levetova 5 H
Levidion 5 G....2,025
Libanovo 5 C
Lidorikion 5 F....1,080
Lieno Kladi 5 E
Likova 6 B
Limen 8 B
Limni 6 E....2,025
Liopes 7 G
Lipso 6 E....650
Lithada 6 E
Lithokhoron 5 C
Livadia 6 F....9,025
Livanataes 6 E....1,110
Livaritzi 5 G
Lixurion 3 F....5,860
Lobotini 5 F
Longos 6 E
Lutraki 6 G
Lygodista 4 H....2,830

M

Macrinitza 6 D....5,280
Makalas 4 E....1,115
Mainuli 5 D
Majadagh 5 B
Malacherados 3 G
Malathria 5 C
Mandouvi 7 E....840
Mandra 10 A....2,555
Manesi 5 F
Manjunus 8 B
Manolada 4 F
Marathon 7 F....875
Margariti 3 D
Marjana 6 C
Markopoulon 7 G....1,610
Maronia 9 B
Martini 6 F....1,110
Maurilion 5 E
Maveo Lithari 5 E
Mavromati 5 H....1,260
Muzeika 5 G
Megali 5 D
Megalokhorion 6 G
Megalopolis 5 G
Megara 6 F....11,110
Meligala 5 H....1,375
Memkova 8 A
Menidi 7 F....2,550
Mesolonghi 4 F....11,270
Messene 5 H
Methana 4 H
Metsovo 4 D
Mezapos 5 I
Milata 3 I
Miliaes 6 D....1,540
Minina 3 D
Miri 9 B
Miritsa 4 D....450
Mistra 5 H....620
Mitilini 10 E....27,870
Modi 1 H
Molai 6 H....1,480
Molos 6 E....1,235
Monemvasia 6 I
Mories 8 B
Moskhokhori 5 E
Murnia 2 I
Mustegna 7 B
Mycenae 6 G....1,245
Mykonos 9 G....3,330
Myrtia 4 G
Myrtos 3 I
Mytikas 4 E....440

N

Nauplia 6 G....7,163
Naussa 9 H....1,310
Navarino 4 H....2,225
Naxos 9 H....1,865
Neakhori 6 G....1,660
Nea Mintsela 6 E....1,000
Neapolis 6 I....1,280
Nemea 6 G....2,025
Neokhorion 6 D....1,680
Nezeros 5 C
Niausta (near Karaferia 5 B)....10,000
Nigrita 6 B
Nikitas 7 C
Nio 9 H....2,115
Nizvoro 7 C....2,110

O

Oksilar 8 B
Old Corinth 6 G
Olympia 4 G....12,220
Orei 6 E....650
Orfani 7 B
Ostrovo 5 B
Ovria 4 F
Ozunal 6 C

P

Palanas 5 D....3,550
Paleo Khoris 6 H....1,110
Paleros 5 I
Panagia 8 B
Panagia 8 H
Panitza 6 H....880
Paramythia 3 D....5,250
Parga 3 D....5,185
Parolkia 8 H
Pathras 5 F....61,278
Peklari 3 C
Pente Rigatia 4 D
Perakhora 6 F....1,440
Perama 2 H
Perama 10 E
Petalidion 5 H
Petra 5 C
Petra 10 D
Petros 5 H
Phanari 6 G....2,020
Phanarion 5 D
Phaneromeni 3 I
Pharaklon 6 I
Pharsalos 5 E....2,175
Philia 5 G
Philiatra 4 H....7,125
Phonia 5 G
Phrae 1 I
Phranglana 4 E
Phtilio 6 E
Piada 6 G....1,280
Piali 5 G....640
Piana 5 G....6,160
Pikerne 5 G....775
Pinakia 6 C
Piraeus 7 G....195,000
Plaka 8 H....1,100
Platomona 5 C
Platanistos 8 F....1,150
Platanos 5 F....1,080
Platsa 5 H....850
Politika 7 F....530
Polydendri 6 D
Polygros 6 C....3,475
Polykandros 8 I
Poros 7 G....4,800
Portaria 6 D....2,625
Porto Lagos 8 B
Posidion 6 D
Potami 3 D
Potamo 2 D
Potamos 6 I
Potamos 9 I
Preveza 3 E....11,659
Prodromos 5 C
Prousos 4 E....1,280
Psara 9 F
Psari 4 F....1,260
Pyrgos 4 G....15,250
Pyrgos 5 I
Pyrgos 8 G....1,260
Pyrgos 8 I....1,660

R

Rakishten 7 A
Randreva 5 G
Rapsani 5 D....2,230
Rasova 7 A
Rendina 5 E
Rendina 7 B....1,240
Rethymon or Retimo 2 I....11,632
Retimo or Rethymon 2 I....11,632
Rovies 6 E....320
Ruleli-Burgas 10 A
Rumeli 1 I

S

Sabdzi-Chane 9 B
Saint Georgios 6 G....1,560
Saint Mathias 2 D
Saint Nikolaus 6 I
Sala-khora 3 E
Salamis 7 G....4,425
Salmanli 6 B
Salonika (Thessalonike) 6 B....263,526
Samana 9 A
Santameri 4 G
Santorim 9 I
Sarakina 4 D
Sardinena 4 E
Sarishaban 8 B
Scribero 2 D....1,125
Seliza 4 C
Seres 6 B....29,640
Serfije 5 C
Serphopoulon 8 H....2,440
Siatista 4 C
Sidari 2 D
Sidero Kastron 5 H....1,150
Sikinos 8 H
Sillaca 8 H....1,425
Simopetra 7 C
Sitia 3 I....4,175
Sitista 5 E....1,430
Sitsova 5 H....1,100
Skala 3 F....680
Skala 6 H
Skandali 9 D
Skiathos 6 E....2,880
Skimatari 7 F
Skizali 8 F
Skopelos 7 E....3,920
Skripou 6 F
Skulikaria 4 E....1,890
Skyros 8 E....3,330
Smila 6 C
Sofular 6 C
Sophades 5 D....1,720
Sophiko 6 G....1,610
Sopoto 5 G....880
Soudena 5 G
Soulima 5 H....1,140
Sparta 5 H....5,799
Spetsai 6 H....4,160
Sphakia 1 I....1,625
Sphinari 1 H
Spolaita 4 E
Stamna 4 F....1,560
Stano 4 E
Stavros 3 F
Stavros 7 B
Stemnitsa 5 G....2,880
Steni 9 G....440
Steno 5 G
Stoura 7 F....860
Strezova 5 G....1,880
Stroponaes 7 F
Stylis 5 E....1,846
Subotsko 5 B
Sufli 9 B....12,260
Suho 6 B
Sumarina
Sykia 7 C
Syntekno 4 E
Syra (Hermopolis) 8 G....21,156
Syraku 4 D

T

Tachinos 7 B
Talmova 5 I
Talante 6 F
Tchouka 5 D
Tenos 8 G
Thanatu 6 D
Thebes 6 F....3,360
Thermia 8 G....1,610
Thessalonike or Salonika 6 B....263,526
Thorico 7 G
Tirna 4 D
Toplu 4 I
Topolia 5 F....960
Topolias 6 F
Topschin 6 B
Trakhili 7 F
Trikeri 6 E
Trikkala 5 D....22,682
Tripodae 9 H....730
Tripolis 5 G....14,397
Tsorvatsi 4 G
Tybaki 2 I
Tyliso 2 I
Tyrnavos 5 D....5,450

U

Ucuren 9 B
Uskudar 10 A....280

V

Vagia 6 F....1,165
Valta 6 C
Vaniiko 7 F
Varfani 3 D
Vari 7 G
Varibopi 5 E
Varthokomion 4 G....1,860
Vasilika 6 C
Vasilikon 6 E....990
Vathela 7 F
Vathi 11 G
Vathy 3 F
Vathy 7 F....10,636
Velanidia 6 I....840
Velentsikon 4 E....1,625
Velestinos 6 D....[illegible]
Velitsa 6 F....[illegible]
Velcvendos 5 C
Verria (near Libanon 5 C)....19,800
Vertsova 5 G
Vervena 5 G
Vervitsas 5 G....1,486
Viano 3 I
Vilia 6 F....1,880
Vitrinitsa 5 F....1,000
Vlacholivadhon 5 C
Vlakhia 7 E
Volgaro 8 B
Volisso 9 F
Volo 6 D....44,440
Vonitsa 4 E....2,380
Vostina 3 C
Vourgareli 4 D
Vrasta 7 B
Vravonista 4 C
Vresthenista 4 D....1,360
Vromastia 6 C
Vrylias 5 H....1,325
Vrysthena 5 H....1,410
Vutas 6 E
Vytina 5 G

X

Xanthe 8 B....24,609
Xerophori 6 E....3,820

Y

Yanina 3 D....20,485

Z

Zagorichani 4 C
Zakha 5 G
Zante 3 G....[illegible]
Zarkos 5 D....[illegible]
Zernovo 7 A
Zourtza 4 G....[illegible]
Zyro 3 I

AEGEAN ISLANDS

Area, 976 square miles.
Population, 117,652.
Capital, Rhodes.

A

Astropalia 10 I

C

Calimno 11 H....18,000
Castello 12 I
Cos 11 H....10,000

M

Maliona 12 I
Monolitho 12 I

R

Rhodes 12 I....22,220

S

Symi 12 I....7,005

GAZETTEER OF POLAND

Area, 149,958 Square Miles.
Population, 27,176,717.
Capital, Warszawa.

A

Aleksandrya 10 K
Alekssadrow 11 G
Alekszyce 7 H
Andrzejewo 8 F
Annopol 10 F
Antonowka 10 K
Antopol 9 I
Augustow 6 G

B

Bakszuy 6 I
Baranow 10 C
Baranowicze 7 K....12,250
Barcin 8 C
Bedzin 11 C....30,000
Belz 11 H
Belzec 11 G
Belzyce 10 F
Beresteczko 11 I
Berezno 10 K
Biala 9 E
Biala 9 G....15,000
Biala 12 C
Bialobrzegi 9 E
Bialowieza 8 H
Bialystok 7 G....76,792
Biecz 12 E
Bielsk 8 D....22,250
Bielsk 8 G
Bielsko 12 C
Biezun 8 D
Bilgoraj 11 G
Blaszki 9 C
Blocki 8 G
Bobrka 12 H
Bochnia 12 E....13,000
Bodzentyn 10 E
Bojanowo 9 A
Bojara 5 K
Bolechow 13 H
Boleslawiec 10 C
Bolimow 9 E
Bolszowce 13 I
Borejki 4 K
Boronow 11 C
Borszczow 13 K
Boryslaw 13 G
Bosiny 3 L
Bransk 8 G
Braslaw 4 K
Brezno 7 D
Brodnica 7 D
Brody 11 I....12,250
Brok 8 F
Brüggen 3 K
Brzesc Kujawski 8 C
Brzesc Litewski 9 H....32,800
Brzesko 12 E
Brzezany 12 I....12,100
Brzeziny 9 D
Brzostek 12 F
Brzozow 12 F
Buasztyn 13 I
Buczacz 13 I
Budi 8 K
Budslaw 5 L
Bukowsko 12 F
Busk 12 I
Busyaj 8 I
Buty 11 H
Bychawa 10 G
Bydgoszcz 7 C....87,645
Byniakony 6 I
Byten 8 I

C

Cewkow 11 G
Chabowka 12 D
Checiny 11 E
Chelm 10 G....25,200
Chelmno 7 C....11,500
Chelmza 7 C
Chmielnik 11 E
Chmikos 10 H
Chocz 9 B
Chodecz 8 C
Chodorow 12 H
Chodziez 7 B
Chojnice 6 B....11,150
Chololow 11 H
Chomsk 8 I
Chorostkow 13 K
Chorzele 7 E
Chyrow 12 G
Ciechanow 8 E....13,300
Ciechanowiec 8 G
Ciepielow 10 F
Cieszanow 11 G
Cieszyn 12 C....17,520
Cisna Zemplenoroszi 13 F
Czarnkow 7 A
Czarnydunajec 12 D
Czartorysk 10 K
Czchow 12 E
Czempin 9 A
Czersk 6 C
Czerwin 8 F
Czestochowa 10 C....80,500
Czluchowo 6 B
Czortkow 13 K
Czyzew 8 F

D

Dabrowa 11 E
Dabrowica 9 K....41,700
Dabrowno 7 D
Dabrowo 7 G
Daleszyce 11 E
Dawidgrodek 9 L
Debica 12 F
Deblin 9 F
Delatyn 14 I
Dembowiec 12 F
Deniskowieze
Derazne 10 K
Dereczyn 7 I
Derewna 6 K
Derewna 7 I
Dierschau (Tczew) 6 C....18,250
Dobczyce 12 D
Dobra 9 C
Dobromil 12 G
Dobrotwor 11 H
Dobrzyn 8 D
Dolhinow 5 L
Dolina 13 H
Dorohucz 10 H
Drobin 8 D
Drogiczyn 8 G
Drohiczyn 9 I
Drohobycz 12 H....26,680
Druja 3 L
Druskieniki 6 H
Dryswiaty 4 K
Dubeczno 9 H
Dubiecko 12 G
Dubienka 10 H
Dubinki 4 I
Dubno 11 K
Dukla 12 F
Dunilowicze 4 K
Dworzec 7 I
Dynow 12 F
Dywin 9 H
Dzialdowo 7 D
Dzialoszyn 10 C
Dziedzice 12 C
Dzuiow 14 I

F

Filipow 6 G
Fordon 7 C
Frampol 11 G

G

Gabin 8 D
Garbow 10 F
Garwolin 9 F
Giby 7 G
Glibokie 4 L
Gliniany 12 H
Glogow 11 F
Gnesen (Gniezno) 8 B....27,700
Gniewczyce 9 I
Gniezno (Gnesen) 8 B....27,700
Goja 6 H
Golanicz 7 B
Golina 8 C
Golodniany 5 K
Gologory 12 I
Golub 7 D
Gonaki 8 B
Goniadz 7 G
Gorai 11 G
Gorodzilow 6 K
Gorzno 7 D
Gostyn 9 B
Gostynin 8 D
Grabow 10 C
Grajewo 7 F
Graudenz (Grudziadz) 7 C....35,650
Gribowitsa 11 H
Grodek 6 K
Grodek 7 H
Grodek Jag 12 H....12,300
Grodno 6 H....36,450
Grodzisk 8 A
Grodzisk 9 E
Grojec 9 E
Grojno 8 I
Grudziadz (Graudenz) 7 C....35,650
Grybow 12 E
Grzymalow 12 K
Gwozdziec 13 I

H

Hajnowka 8 G
Halicz 13 I
Hawrylczyce 8 L
Herby 11 C
Hoduciszki 4 K
Hohensalza (Inowroclaw) 8 C....26,250
Holoby 10 I
Holubicze 4 L
Horochow 11 I
Horodenka 13 I
Horodno 9 K
Horodyszcze 7 K
Horodyszcze 8 K
Horodziec 9 H
Horodziej 7 K
Hoszcza 11 K
Hrubieszow 10 H
Hulewicze 10 I
Huslatyn 13 K

I

Ikazn 4 K
Ilia 5 L
Ilza 10 E
Indura 7 H
Inowroclaw (Hohensalza) 8 C....26,250
Inturki 4 I
Iwieniec 6 K
Iwje 6 I
Izbitsa 10 G

J

Jablonowo 7 D
Jadow 8 F
Jalowka 7 H
Janow 7 G
Janow 9 G
Janow 9 I
Janow 11 D
Janow 11 F
Janowek 8 E
Janowo 7 E
Jarocin 9 B
Jaroslaw 12 G....22,400
Jasien 13 H
Jasienowka 7 G
Jasliska 12 F
Jaslo 12 F
Jaszuny 5 I
Jazlowiec 13 K
Jedrzejow 11 E....13,250
Jedwabno 7 F
Jezierna 12 I
Jeziory 6 H
Jezow 9 D
Jezowe 11 F
Jezupol 13 I
Jody 4 K
Jordanow 12 D
Jozefow 10 F
Jozefow 11 G
Juryzdyka 6 I

K

Kalisz 9 C....44,615
Kalusz 13 H
Kaluszyn 9 F
Kalwarya 12 D
Kamien 11 F
Kamieniec Litewski 8 H
Kamien Koszyrski 9 I
Kamiensk 10 D
Kamionka 10 G
Kamionka Strumilowa 11 H
Kanczuga 12 F
Kartuzy 6 C
Kaszowka 10 I
Katowice 11 C....104,868
Katy 12 I
Kazimierz 10 F
Kcynia 7 B
Kety 12 D
Kielce 10 E....41,050
Kikot 8 D
Kisielin 10 I
Klechew 8 C
Kleck 7 K
Klejdanele 4 I
Kleszczele 8 G
Klewan 10 K
Klewica 6 I
Klobucko 10 C
Klodawa 8 C
Klomnice 10 D
Kluszczany 5 K
Kobryn 9 H
Kobylin 9 B
Kobylnik 5 K
Kock 9 G
Koden 9 H
Kolacze 10 G
Kolbiel 9 F
Kolbuszowa 11 F
Kolki 9 K
Kolki 10 I
Kolno 7 F
Kolo 9 C
Kolomyja 14 I....41,708
Koltynlany 4 I
Komaje 4 K
Komarno 12 H
Komarow 11 G
Koniecpol 11 D
Konin 9 C
Konskie 10 E
Korelicze 7 K
Koronowo 7 C
Korszow 13 I
Korzec 11 L
Koscian 9 A
Koscierzyna 6 C
Kosciewicze 6 H
Kosmin 9 B
Kosminck 9 C
Kosow 14 I
Kossow 8 F
Kossow 8 I
Kostopol 10 K
Kostrzyn 8 B
Koszlaki 12 K
Kowal 8 D
Kowalewo 7 C
Kowel 10 F....22,860
Kozaczyzna 4 I
Kozieglowy 11 C
Kozienice 9 F
Kozin 11 I
Kozowa 12 I
Krakow 12 D....183,700
Krasne 12 I
Krasnik 10 F
Krasnobrod 11 G
Krasnosielc 7 E
Krasnystaw 10 G
Krepa 9 D
Krewo 6 K
Krobia 9 B
Krokowe 6 C
Krolewska Huta 11 C....72,641
Krosclenko 12 E
Krosniewice 8 D
Krosno 12 F....12,400
Kroszyn 7 K
Krotoszyn 9 B....12,360
Kruszwica 8 C
Krylow 11 H
Krynica 12 E
Krynki 7 H
Krystynopol 11 H
Krzemieniec 11 K....18,000
Krzepice 10 C
Krzeszowice 11 D
Krzywicze 5 K
Ksiaz 9 B
Kublik 9 I
Kucheckawola 9 K
Kulikow 12 H
Kuniow 11 K
Kupczynce 12 I
Kurow 10 F
Kurowice 12 H
Kurzeniec 5 K
Kutno 9 D....17,750
Kuznica 7 H

L

Labonary 4 I
Lachowicze 7 K
Lachwa 8 L
Lagow 11 E
Lancut 12 F
Lanowce 12 K
Lasin 7 D
Lask 9 D
Lasow 12 I
Laszczow 11 H
Latowicz 9 F
Lebiedziew 5 K
Lebno 5 C
Leczna 10 G
Leczyca 9 D
Leczyn 10 L
Lelow 11 D
Lenin 8 L
Leszno 9 A....18,200
Lezajsk 11 F
Licbark 7 D
Lida 6 I....15,500
Limanowa 12 E
Lipki 5 I
Lipnica 6 H
Lipno 8 D
Lipno 10 K
Lipsk 6 G
Lipsk 8 K
Lipusz 6 C
Lisko 12 F
Lodz 9 D....451,974
Lobiszyn 8 K
Lokacze 11 I
Lomazy 9 G
Lomza 7 F....24,400
Losice 9 G
Lowicz 9 D....17,750
Lubaczow 11 G
Lubartow 10 G
Lubaszewo 8 K
Lubawa 7 D
Lubiaz 9 I
Lubien 8 D
Lubieszow 9 I
Lublienec 11 C
Lublin 10 G....94,425
Lubnia 6 B
Lubomi 10 H
Luck 11 I....23,750
Lukow 9 F....14,450
Luniniec 8 K
Lunna 7 H
Lupkow 13 F
Lutomiersk 9 D
Lutowiska 13 G
Lututow 10 C
Luzki 4 L
Luow 12 H....219,400
Lyngmiany 4 I
Lyntupy 4 K
Lyskow 8 H

M

Maciejow 10 H
Magierow 11 H
Majdan 11 F
Makow 8 E
Makow 12 D
Malaty 4 I
Malkin 8 F
Maloryto 9 H
Maniewicze 10 I
Melegiany 4 K
Michow 10 F
Mickuny 5 I
Miedniki 5 I
Miedzychod 8 A
Miedzyrzec 9 G
Mielec 11 F
Mielnica 10 I
Mielnica 13 K
Mielnik 8 G
Mien 8 G
Mieschkow 9 B
Mikolajow 6 I
Mikolajow 12 H
Mikuliczyn 14 I
Miloslaw 9 B
Milowka 12 C
Milyatin 11 H
Minsk Mazowiecki 9 F
Mir 7 K
Mlawa 7 E....19,600
Modlin 8 E
Mogilno 8 C
Mokobody 8 F
Mokrany 9 H
Molczadz 7 I
Molodeczno 5 K
Monasterzyska 13 I
Mordy 9 G
Morocz 8 L
Mosty 7 H
Mosty Wk 11 H
Motol 8 I
Mrocza 7 B
Mscibow 7 H
Murowana Goslina 8 B
Musor 10 H
Muszyna 13 E
Myslenice 12 D
Myslowice 11 C
Myszyniec 7 F
Myto 6 I

N

Nadworna 13 I
Naklo 7 B
Narew 8 G
Narewka 8 H
Nasielsk 8 E
Niedzwiedzice 7 K
Niehniewicze 6 K
Nieklan 10 E
Niemenczyn 5 I
Niemirow 11 G
Niepolomice 12 D
Niesuchojcze 10 I
Nieszawa 8 C
Niewierz 9 I
Nisko 11 F
Nobel 9 I
Nowa Mysz 7 I
Nowe 7 C
Nowe Korczyn 11 E
Nowemiasto 7 D
Nowe Miasto 8 E
Nowe Miasto 9 E
Nowe Poczajow 12 I
Nowogrod 7 F
Nowogrodek 7 I....6,500
Noworadomsk 10 D
Nowo-Swieciany 4 I
Nowo Troki 5 I
Nowo Wilejsk 5 I
Nowydwor 6 H
Nowy Dwor 8 H
Nowy Sacz 12 E....28,650
Nowy Targ 12 D
Nujno 9 I
Nur 8 F

O

Obertyn 13 I
Obgow 11 K
Oborniki 8 B
Odolanow 9 B
Odrzywol 10 E
Okuniew 8 E
Olkieniki 5 H
Olkusz 11 D
Olszany 6 I
Olyka 10 K
Opalenica 8 A
Opalin 10 H
Opatow 11 F
Opoczno 10 E
Opole 10 F
Opsa 4 K
Orzechowno 4 L
Orzesze 11 C
Osie 7 C
Osiek 11 F
Osowiec 7 G
Ossyjakow 10 C
Ostrog 11 K....14,400
Ostrolenka 7 F
Ostrow 8 F
Ostrow 9 B....18,840
Ostrow 10 G
Ostrowiec 10 F....24,400
Ostrowo 7 G
Ostrozec 11 I
Ostryna 6 H
Ostrzeszow 10 B
Oswiecim 12 C....13,360
Oszmiana 5 I
Ottynia 13 I
Oxhöft 5 C
Ozarow 10 F
Oziernica 7 I
Oziery 9 L
Ozorkow 9 D....14,500

P

Pabianice 9 D....36,650
Pajeczno 10 C
Paradyz 10 D
Parczew 9 G
Pasieczna 14 H
Perehinsko 13 H
Piaseczno 9 E
Piaski 7 H
Piaski 10 G
Piatek 9 D
Pierebrodzie 9 L
Pilica 11 D
Pilzno 12 E
Pinsk 9 K....25,250
Piotrkow 10 D....41,118
Piszcza 9 H
Piwniczna 12 L
Plawno 10 D
Pleszew 9 B
Plissa 4 L
Plock (Plotsk) 8 D....29,900
Plonsk 8 E
Plotnica 9 K
Plotsk (Plock) 8 D....29,900
Pniewy 8 A
Pniow 13 I
Pobiedziska 8 B
Poczepowo 7 I
Podbrodzie 5 I
Poddebice 9 C
Podhajce 13 I
Podorosk 7 H
Podubanek 5 I
Podwoloczyska 12 K
Pohost 4 L
Pohost 8 K
Pohost 9 K
Polica 10 K
Porozow 8 H
Poryck 11 H
Posen (Poznan) 8 B....184,800
Postawy 4 K
Poznan (Posen) 8 B....184,800
Prasnysz 7 E
Praszka 10 C
Pridruisk 3 L
Proszowice 11 E
Pruchnik 12 G
Pruzana 8 H
Przebrodz 4 L
Przedborz 10 D
Przemysl 12 G....47,975
Przemyslany 12 I
Przerosl 6 G
Przeworsk 12 G
Przyborow 9 H
Przysucha 10 E
Przytyk 10 E
Puck 5 C
Pultusk 8 E....15,550
Punice 9 A
Punsk 6 G

R

Raciaz 8 D
Radom 10 E....61,600
Radoszkowicze 6 L
Radoszyce 10 E
Radun 6 I
Radzanow 8 D
Radzilow 7 F
Radziwillow 11 I
Radzymin 8 E
Radzyn 9 G
Rafalowka 10 K
Raisen 9 A
Rajgrod 6 G
Rakow 6 K
Rakow 11 E
Ratno 9 H
Rawa 9 E
Rawa Ruska 11 H
Rawicz 9 A
Rejow 10 E
Riczka 14 I
Rogowo 8 B
Rogozn 8 B
Rohatyn 7 I
Rożanka 7 H
Rokitno 10 L
Ropczyce 12 F
Ros 7 H
Rosprja 10 D
Rowne 11 K....32,200
Rozan 8 F
Rozana 8 I
Rozdot 12 H
Rozniatow 13 H
Rozwadow 11 F
Rozyszcze 10 I
Rubizewicze 6 K
Rubi 9 L
Ruda Maleniecka 10 D
Rudawka 6 G
Rudki 12 H
Rudnik 11 F
Rudniki 5 I
Rutki 7 G
Rybnik 11 C
Rychwal 9 C
Rymanow 12 F
Rypin 7 D
Rzeczyca 9 K
Rzeszow 12 F....27,250

S

Sadowa Wisznia 12 G
Saint Kol. Kiwirce 10 I
Saint Orany 6 H
Saint Sambor 12 G
Sambor 12 G....22,260
Sandomierz 11 F
Sanniki 8 D
Sanok 12 F
Sarny 10 K
Sedziszow 11 D
Sedziszow 12 F
Sejny 6 G
Sepolno 7 B
Serock 8 E
Shesholi 4 I
Shirvinti 5 I
Sidra 7 G
Siedlce 9 F....32,300
Sielec 8 I
Siemiatycze 8 G
Sieniawa 11 G
Sieniawka 7 K
Sienno 10 F
Sieradz 9 C
Sierakow 8 A
Sierakowice 6 C
Sierpc 8 D
Sinishki 4 K
Skala 11 D
Skala 13 K
Skalat 12 K
Skarzsewy 6 C
Skawina 12 D
Skepe 8 D
Skidel 7 H
Skierniewice 9 D....18,800
Skoki 8 B
Skole 13 H
Skorcz 6 C
Skrudelina 3 K
Slesin 8 C
Sliwice 6 C
Slonim 7 I
Slupca 8 B
Smorgonie 5 K
Sniadowo 7 F
Sniatyn 14 K
Snow 7 K
Sochaczew 9 E
Sochocin 8 E
Sokal 11 H
Sokolka 7 G
Sokolow 8 F
Sokolow 11 F
Sokoly 7 G
Sokul 10 I
Solec 10 F
Soly 5 K
Sompolno 8 C
Sopockinie 6 G
Sosenka 5 K
Sosnowiec 11 C....86,497
Srem 9 B
Sroda 8 B
Stanislawow 8 F
Stanislawow 13 I....30,330
Stara Kiszewa 6 C
Starogard 6 C
Staszow 11 E
Stawatycze 9 G
Stawiski 7 F
Stawiszyn 9 C
Stawki 10 G
Stawkow 11 D
Stazki 7 C
Stepan 10 K
Sterdiin 8 F
Stobodka 5 I
Stobychwa 10 I
Stoczek 9 F
Stojanow 11 I
Stolin 9 K
Stolpce 7 L
Stopnica 11 E
Stryj 13 H....29,500
Strykow 9 D
Strzelno 8 C
Strzyzow 12 F
Sucha 12 D
Suchowola 7 G
Sulejow 10 D
Suraz 8 G
Suwalki 6 G....18,400
Swiecie 7 C
Swiniuchy 11 I
Swir 5 K
Swislocz 7 H
Szack 10 H
Szadek 9 C
Szamocin 7 B
Szamotuly 7 A
Szarkowszczyzna 4 L
Szczebrzeszyn 11 G
Szczekociny 11 D
Szczercow 10 C
Szczerzec 12 H
Szczucin 11 E
Szczuczyn 7 F
Szczuczyn 7 H
Szczurowice 11 I
Szereszow 8 H
Szubin 7 B
Szydlow 11 E

T

Targowica 11 I
Tarnobrzeg 11 F
Tarnogora 10 G
Tarnogrod 11 G
Tarnopol 12 K....32,900
Tarnow 12 E....37,500
Tarnowskie 11 C
Tczew (Dirschau) 6 C....18,250
Telechany 8 I
Terespol 9 H
Tewle 8 H
Thorn (Torun) 7 C....42,200
Tluszcz 8 F
Toki 12 K
Tomaszgrod 10 L
Tomaszow 9 D....28,500
Toporow 11 I
Torczyn 10 H
Torun (Thorn) 7 C....42,200
Traby 6 I
Trawniki 10 G
Trembowla 13 K
Torkiele 6 I
Troyanowka 10 I
Truskawiec 13 H
Tuchla 13 H
Tuchola 7 B
Tuczyn 10 K
Turek 9 C
Turka 13 G
Turobin 10 G
Turupin 10 H
Turzec 7 K
Turzysk 10 H
Tuszyn 9 D
Tychow 11 C
Tykocin 7 G
Tymbark 12 E
Tynne 10 K
Tysmienica 13 I
Tyszowce 11 H

U

Uclos 8 K
Uhnow 11 H
Uniejow 9 C
Unislaw 7 C
Urzedow 10 F
Uscilug 10 H

V

Vilna (Wilno) 5 I....128,950
Vorokomi 9 I

W

Wachock 10 E
Wadowice 12 D
Wagrowiec 8 B
Warkowicze 11 K
Warsaw (Warszawa) 9 E....936,715
Warszawa (Warsaw) 9 E....936,715
Warta 9 C
Wasiliszki 6 I
Wasilkow 7 G
Wegrow 8 F
Wejherowo 5 C
Werba 11 I
Widawa 10 C
Widze 4 K
Wiecbork 7 B
Wieliczka 12 D
Wielkieryta 9 H
Wielun 10 C....13,300
Wieruszow 10 C
Wilcza Wola 11 F
Wilczyn 8 C
Wilejka 5 K
Wilno (Vilna)....[illegible]
Wistica 11 E
Wisniowczyk 13 I
Wisniowiec 12 K
Wisznice 9 G
Wiszniew 6 K
Wizna 7 F
Wloclawek 8 C....[illegible]
Wlodawa 9 H
Wlodzimierzec 9 K
Wlodzimierz Wolynski 10 H....13,150
Wloszczowa 10 D
Wodzislaw 11 D
Wodzislaw 12 C
Wodzislaw Ksiaz 11 D
Wojnilow 13 H
Wolbrom 11 D
Wolkowysk 7 H....[illegible]
Wolma 6 K
Wolpa 7 H
Wolsztyn 9 A
Worniany 5 I
Woronowo 6 I
Wotuta 8 K
Woznik 11 C
Wronjawy 9 A
Wronki 8 A
Wrzesnia 8 B
Wsielub 6 I
Wyrzyck 7 B
Wyszkow 8 F
Wyszogrod 8 D
Wyzwa 10 H

Y

Yakubovo 4 K
Yanowka 10 I

Z

Zabie 14 I
Zablocie 9 H
Zablotow 14 I
Zabludow 7 G
Zagorow 9 B
Zajezierze 7 C
Zakliczyn 12 E
Zaklikow 11 F
Zakopane 13 D....1,500
Zaluzce 12 I
Zambrow 7 F
Zamosc 11 G....22,000
Zapruay 8 H
Zarki 11 D
Zary 12 C
Zawichost 11 F
Zbaraz 12 K
Zbaszyn 8 A
Zborow 12 I
Zdolbunow 11 K
Zdunskawola 9 C
Zduny 9 B
Zdzieciol 7 I
Zegrze 8 E
Zelechow 9 F
Zelwa 7 I
Zgierz 9 D
Zielona 6 B
Zloczew 10 C
Zloczow 12 I
Zmigrod Nowe
Znin 8 B
Zodziszki 5 K
Zolkiew 12 H
Zolkiewka 10 G
Zoltance 12 [illegible]
Zoludek 7 I
Zotynia 11 F
Zukowo 6 C
Zuromin 7 D
Zwierzyniec 11 G
Zwolen 10 F
Zychlin 9 D
Zyrmuny 6 I
Zyrowicze 7 I
Zywiec 12 C

GAZETTEER OF NORWAY

Area, 124,964 square miles.
Population, 2,787,827.
Capital, Oslo.

A

Aafiord 5 C....3,100
Aalesund 5 B....16,412
Aamlid 7 B....1,810
Aamot 6 C....3,330
Aandalsnes 5 B
Aardal 6 B....1,720
Aardal 7 B
Aasen 6 C
Aaseral 7 B
Aasnes 7 C....6,000
Afiuvara 2 F
Akershus 7 C....2,625
Almindingen 3 D
Altengaard 2 F....2,120
Altnaa 7 B
Andenes 2 D
Angvik 5 B
Arendal 8 B....10,269
Asken 7 C....7,900
Asko 6 A
Assebagli 2 F
Atlestadt 6 A
Atna 6 C
Aure 5 B....2,450
Aurland 6 B

B

Baasfjord 1 G
Balsfjorden 2 E....3,840
Bardo 2 E....1,350
Belan 5 C
Beleren 3 D....2,125
Belsvik 5 B
Berg 2 E....1,280
Bergen 6 A....91,443
Bergsfjord 1 E
Bergshof 4 C
Berlevaag 1 G....1,110
Birkedal 7 A
Birkeland 6 A
Birkenaes 8 B....1,800
Bjellaanes 3 D
Bjornor 5 C....2,640
Bjoruskin 2 D
Bjukan 7 B
Bjungne 5 C....4,800
Bo 2 D
Bodo 3 D....5,525
Bommel 7 A
Borge 3 D....4,880
Boris Gleb 2 G
Botnen 7 B
Brandbu 7 C
Brandval 7 C
Bredvik 7 B
Brekke 6 A
Brekken 5 C
Bremnaes 5 B
Bremnas 7 A
Brennhaugen 6 B
Brevik 7 B....2,660
Bud 5 B
Bugones 1 G
Bygland 7 B....2,440
Byglandsfjord 7 B
Bykle 7 B

D

Dale 6 A
Dalen 7 B
Daviken 6 A....3,200
Digermule 2 D
Dokka 6 C
Dombaas 6 B
Dovre 6 B....2,580
Drammen 7 B....26,204
Drevejok 6 C
Drobak 7 C....2,100
Dybvaag 8 B
Dybvik 2 E
Dynnas 4 D
Dyro 2 E

E

Egersund 8 A....3,575
Egnunden 6 C
Eid 6 A....550
Eid 6 B
Eid 7 A
Eidfjord 6 B
Eidskogen 7 C....6,220
Eidsvold 7 C....12,220
Eiken 8 B
Eira 2 F
Elvindik 6 A
Ekne 5 C
Elsnas 2 D
Elvdalen 6 C
Elvenaes 2 G
Elverum 6 C....13,300
Enaes 7 A
Eresfjord 5 B
Ervik 6 A
Evje 8 B....890

F

Fagernes 6 B
Fagerstrand 6 B
Farsund 8 A....1,365
Fauske 3 D
Fedde 8 A
Festsund 7 C....5,325
Fikke 3 D
Fines 5 C
Finkroken 2 E
Flaatt 4 C
Flage 6 A
Flateland 7 A
Flekkefjord 8 A....2,480
Floro 6 A....1,660
Foldereid 4 C
Fondal 3 D
Ford 6 B....2,770
Fortun 6 B
Forvik 4 C
Fossegaarden 6 C
Framnes 6 B
Fredrikshald 7 C....11,650
Fredrikstad 7 C....15,563
Fredriksvoeren 7 B
Freng 6 C
Fyresdal 7 B....1,980

G

Gamvik 1 G
Garnaes 6 A
Geiranger 6 B
Gibostad 2 E
Glendisheim 6 B
Gildeskaal 3 D....4,640
Gjovik 6 C....6,330
Gol 6 B
Grane 4 D
Grimstad 8 B....2,290
Grjotilen 6 B
Grundset 6 C
Gruve 7 C....5,920
Gudvangen 6 B
Gulsvik 7 B

H

Hadselo 2 D....6,680
Halse 5 B
Hamar 6 C....6,410
Hammerfest 1 F....3,800
Hanestad 6 C
Hanko 7 C
Harg 5 C
Harstad 2 D....3,980
Hasvik 1 E
Hatfjeldalen 4 D....1,285
Hatten 2 E
Haugesund 7 A....16,565
Hauge 6 B
Havningberg 1 G
Hegland 8 B
Heil 5 C
Hellarmoeo 3 D
Hemnas 4 D....3,500
Hemsedal 6 B
Henningsvar 3 D....250
Hildal 7 B
Hildre 5 B
Hitteren 5 B....2,575
Hjelle 6 B
Hjollesto 8 A
Hol 6 B
Holset 6 B
Holt 8 B....3,830
Holtaalen 5 C
Honefoss 7 C....3,185
Hopen 5 B
Hopseid 1 G
Hopstad 5 C
Hordnaes 8 B
Horgheim 5 B
Horn 4 C
Horneln 6 A
Horten 7 C....10,388
Hove 6 A
Hviteseid 7 B....3,200
Hyen 6 A

I

Ibestad 2 E
Istad 5 B

J

Jemteland 6 C
Jondal 7 A
Joraholm 2 F
Jorgustag 2 F
Jostedal 6 B....1,000
Jovnaker 7 C
Junkersdal 3 D

K

Kaptsoen 3 D
Karajok 2 F....960
Karlebotn 1 G
Karlso 2 E
Kautokeino 2 F....950
Kistrand 1 F
Kjerringo 3 D....920
Kjelvik 1 F
Kjollefjord 1 G
Kolos 6 C
Kolvereid 4 C
Komagfiord 1 F
Komagvoer 1 G
Kongsberg 7 B....7,725
Kongsmoen 4 C
Kongsvinger 7 C....2,220
Kopervik 7 A....1,880
Korgen 4 D
Korsnes 3 D
Korsodegard 7 C
Kostol 8 B
Kragera 7 B....4,600
Kristiansand 8 B....16,605
Kristiansund 5 B....15,198
Kroderen 7 B
Krodsherred 7 B
Kroken 6 B
Kvalsund 1 F....1,330
Kvam 5 C
Kvam 6 B
Kvitnas 2 D
Kvoenang 2 E

L

Laargaard 6 B
Laerdal 6 B....2,320
Langanes 2 D
Langesund 7 B....1,930
Larvik 7 B....11,362
Lavik 6 A
Laxelvens 2 F
Lebesby 1 F
Leervik 1 F
Leland 4 D
Lenvik 2 E
Levanger 5 C....2,030
Lidaas 6 A....6,550
Lierne 5 D....1,680
Lillehammer 6 C....5,650
Lillesand 8 B....1,225
Lillestrom 7 C
Little Elvedalen 6 C
Lodingen 2 D
Lodingen 3 D
Lokken 5 C
Lom 6 B....2,990
Lund 8 A
Lunde 8 B....2,770
Luro 3 D
Lyngal 8 A....2,880
Lysedunden 7 A
Lyster 6 B....3,330

M

Maaren 6 A
Malnes 2 D
Mandal 8 B....3,530
Manger 6 A....4,545
Masfjorden 6 A
Merake 5 C
Mo 4 D....1,370
Molde 5 B....3,230
Moshuus 6 C
Mosjoen 4 D....2,290
Moskenas 3 D
Moss 7 C....8,550
Mundal 6 B
Munkholmen 5 C
Mysen 7 C

N

Naer 4 C....2,020
Namsos 4 C....3,880
Nansvik 4 C
Narvik 2 E....7,550
Nasseby 1 G....1,110
Navadal 5 C
Neiden 2 G
Nes 6 B
Nes 7 C
Nesflaten 7 B
Nesrie 4 D....3,450
Noerbo 7 A
Noklebye 7 C
Nordberget 6 B
Nordfolden 3 D....2,025
Nordkjos 2 E
Nordre Aurdal 6 C
Nordre Fron 6 C....4,446
Nordreisen 2 E
Nordre Land 6 C....4,640
Nordre Osen 6 C
Nordre Undal 8 B
Nore 7 B....3,030
Norsvik 3 D
Notodden 7 B
Nyborg 1 G
Nyland 7 B
Nysater 6 B

O

Odde 7 B
Oddernas 8 B
Ofoten 2 D
Ogne 7 A....1,425
Oie 5 B
Oksfjord 1 F
Olen 7 A
Opdal 5 C....4,400
Opdal 7 A
Opdal 7 B
Ophus 6 C
Opset 6 B
Ornis 2 E
Orre 7 A
Ose 7 B
Osen 5 C
Oslo 7 C....258,483
Osoren 7 A
Osterrisor 8 B....3,220
Ostvik 5 C
Otta 6 B
Overgaard 5 C
Ovestad 8 B
Oy 7 B

P

Pobnak 1 G
Porsgrund 7 B....8,800
Prasto 6 A

R

Raahold 7 C
Raftsbotn 1 F
Rakkestad 7 C....4,400
Ranisaa 2 D
Red 6 B
Reine 3 D
Relen 6 B
Rena 6 C
Reno 1 F
Repvaag 1 F
Ringebu 6 C....4,615
Ringsaker 6 C....14,400
Rodsheim 6 B
Roldal 7 B....1,000
Roros 5 C....4,000
Rorstad 3 D
Rovde 6 A
Rundal 6 B

S

Saltdalen 3 D
Sandeid 7 A
Sandnas 3 D
Sandnes 7 A....3,000
Sandven 7 A
Sandviken 5 C
Sandviken 7 C
Sarli 5 D
Sarpsborg 7 C....10,947
Selda 1 G
Seierstad 4 C
Selm 6 A
Selbu 5 C....4,440
Siedl 2 F
Sieppa 2 F
Sigdal 7 B
Skaanevik 7 A
Skaara 6 C
Skage 4 C
Ski 7 C
Skiaggedal 7 B
Skibotten 2 E
Skien 7 B....16,626
Skjoldenhavn 2 D
Skjomen 3 E
Skodje 5 B....3,100
Skotselven 7 B
Skreia 6 C
Skudesnaeshavn 7 A....1,280
Skullerud 7 C
Sletteboe 7 A
Snaasen 5 C....2,480
Sogndal 6 B....3,440
Sogndal 8 A....500
Soleng 2 E
Sondre Fron 6 C....3,120
Sorknaes 6 C
Sorland 3 D
Sorteberg 7 B
Sortland 2 D
Soveien 2 E
Staareim 6 A
Staburnes 1 F
Stamnas 4 C
Stangvik 5 B
Stavanger 7 A....43,778
Steigen 3 D....3,300
Stenkjaer 5 C....2,920
Stod 5 C....1,350
Stoen 6 C
Storen 5 C....2,020
Storjord 3 D
Storstenas 2 E
Storvik 3 D
Straumshavn 6 B
Strommen 4 D
Stromsli 2 E
Stryn 6 B....2,880
Stuerloten 6 B
Sulifjorden 5 C
Sulen 6 A....1,890
Sund 3 D
Sundalen 5 B
Sundalsoren 7 A....1,990
Sundset 5 C
Svarholtkubben 1 F
Svelvik 7 C....1,440
Svolvar 3 D....2,925
Sylte 5 B
Syltefjord 1 G

T

Tanen 1 G
Telnas 6 C
Thamshavn 5 C
Tiltrem 5 C
Tinnoset 7 B
Tolgen 6 C
Tonsberg 7 C....12,568
Tonset 6 C....4,200
Tonstad 7 A
Topdal 7 B
Torsken 2 E
Trano 2 E
Tretten 6 C
Troldfiord 1 G
Tromo 8 B
Tromso 2 E....[illegible]
Trondhjem 5 C....[illegible]
Tryssil 6 C
Tveitsund 7 B
Tydalen 5 C
Tysfjord 3 D....[illegible]
Tysvaer 7 A....[illegible]
Tyvold 5 C
Tyvold 6 A

U

Ullensaker 7 C....5,500
Ullensvang 7 B
Ulstein 5 B
Ultsnas 2 E
Ulvik 6 B....[illegible]
Ulvin 7 C

V

Vaagso 6 A
Vadheim 6 A
Vadso 1 G....[illegible]
Vaerdalen 5 C....6,920
Valle 7 B
Vang 6 C
Vardo 1 G....3,820
Varhaug 7 A
Vassaas 4 C
Vathne 8 B
Vefsen 4 D....[illegible]
Velnaes 3 D
Vevring 6 A
Vik 4 C....[illegible]
Vik 6 B
Viken 2 E
Vikesund 7 B
Villingfoss 7 B
Vinje 5 B....[illegible]
Vinia 7 B
Volden 6 B....[illegible]
Voss 6 B....[illegible]

GAZETTEER OF SWEDEN

Area, 173,154 square miles.
Population, 6,087,923.
Capital, Stockholm.

A

Aby 4 F
Aby 8 D
Afvafors 4 F
Ahus 9 D....2,850
Akersberga 7 E
Ala 8 E
Alfdalen 6 D
Alfdalsasen 6 D
Alfsby 4 E
Alfta (near Harnosand 6 E)....6,860
Alingsas (near Gothenburg 8 C)....6,925
Almhult 9 D
Almundsyrd 9 D
Alnaryd 9 D
Alta 6 D
Alvesta 9 D
Amal (near Seffle 7 C)....6,260
Amsele 5 E
Anas 4 E
Aneby 8 D
Ange 6 D
Angelholm 9 C
Ankarsum 8 D
Araviken 4 E
Anundsjo (near Bjorna 5 E)....8,380
Arboga 7 D....5,140
Arbra 6 D....1,200
Are 5 C....2,330
Arjeng 7 C
Arjepluog 4 E....3,250
Arkosund 8 D
Arnemarko 4 F
Arvidsjaur 4 E....7,175
Arvika 7 C....7,670
Aseda 8 D
Asele 5 E....5,550
Askersund 8 D....2,250
Axmar 6 E

B

Backefors 8 C
Bal 8 E....200
Balsta 7 E
Banghammar 7 D
Basion 7 D
Bastad 9 C....1,765
Bastutrask 4 E
Bengtsfors 7 C
Berg 5 D
Berga 8 D....3,525
Bergkvana 9 D
Bergsjo 6 E....4,440
Biarka 8 D
Bjorna 5 E....3,300
Bjuff 9 C....2,880
Boda 8 E....1,720
Bodar 8 E
Boden 4 F....6,960
Bollerup 9 D
Bollnas 6 D....15,500
Boras 8 C....34,541
Borgholm 9 D....1,330
Borgvattnet 5 D
Borketorp 8 C
Borlange 7 D
Borringe 9 C
Botea 5 E
Bracke 5 D....2,990
Brannberg 4 E
Breven 7 D
Brintbodarne 7 D
Brosarp 9 D
Brunflo 5 D
Burea 4 F
Burgsvik 9 E
Burtrask 4 E....9,690
Busksele 4 E
Butle 8 E....400
By 7 C....2,000
Bygdea 5 E
Byske 4 F....10,250

C

Carlsborg 8 D....2,080
Charlottenberg 7 C....1,000

D

Daglosen 7 D
Dala Floda 7 D
Dalley 6 C....1,810
Dalley 9 C....1,425
Dalfors 6 D
Dannemora 7 E....1,425
Degerfors 4 F....8,800
Deje 7 C
Delsbo 6 D....5,560
Dikanas 4 D
Dorotea 5 D....2,160
Dufel 5 C

E

Eckero 7 E
Edebach 7 D
Edefors 4 E
Edsvalla 7 C
Eksharad (near Edeback 7 D)....6,950
Eksjo 8 D....6,620
Elverud 9 D
Emmaboda 9 D
Enkoping 7 E....5,220
Enontekis 2 F....1,440
Ervalla 7 D....1,800
Eskilstuna 7 D....30,618
Eslof 9 C....6,225

F

Falkenberg 9 C....5,440
Falkoping 8 C....6,990
Falsterbo 9 C....350
Falun 7 D....13,602
Farjestaden 9 D
Faro 8 E
Farosund 8 E
Figeholm 8 D....330
Finspong 8 D
Fjallasen 3 E
Fjallsjo 5 D
Flen 7 D....3,230
Flor 6 D
Fors 5 D
Forshem 8 C
Forsnas 4 E
Frandefors 8 C
Frastkage 4 E
Fredrika 5 E
Fredriksborg 7 E
Fristad 8 C
Frostviken 5 D....2,630
Frovi 7 D
Frustuna 7 E
Furunes 6 C

G

Gaisele 5 E
Gallivare 3 E....18,200
Galtstrom 6 E
Gamleby 8 D....400
Gardsio 8 D
Garpenberg 7 D
Gefle 7 E....39,400
Gesater 8 C
Gillberga 7 C
Gillesnele 4 D
Gillhofs 5 D
Gislared 8 C
Glimakra 9 D....3,440
Gnarp 6 E....3,860
Gnesta 7 E
Goteborg or Gothenburg 8 C....233,303
Gothenburg or Goteborg 8 C....233,303
Grabbestad 8 C....900
Grafvarne 8 C
Gransele 4 E
Gransjo 4 F
Graso 7 E
Grisselhamn 7 E
Gronskara 9 D
Gudmundra 5 D
Gulltrask 4 E
Gumboda 5 F
Gyllen 3 F

H

Hagby 9 D....1,330
Hakantorp 8 C....300
Hallen 5 E....3,185
Hallestad 8 D....4,840
Hallnas 5 E
Hallsberg 7 D....2,880
Halmstad 9 C....23,206
Hammerdal 5 D....5,440
Haparanda 4 F....2,850
Hargshamm 7 E....2,450
Harnas 7 E
Harnosand 6 E....11,660
Hasjo 5 D
Hassio 6 E
Hastholmen 8 D
Havero 7 E
Hede 6 D....1,200
Helsingborg 9 C....53,371
Hemse 8 E....950
Herrhult 7 D
Herrljunga 8 C....1,660
Herrljunga 8 C....1,685
Herro 6 D
Hessleholm 9 C
Hierpen 5 D
Hjo 8 D....2,945
Hoganas 9 C....6,990
Hogdal 6 D....1,720
Hogsjo 5 E
Holmedal 7 C
Holmen 4 D
Holmfors 4 E
Holmsund 5 E
Horby 9 C....3,200
Horle 8 D
Hornefors 5 E....1,960
Hotagen 5 D
Hoting 5 D
Hudiksval 6 E....7,770
Hultsfred 8 D....1,440
Hyltebruk 9 C

I

Idkerberg 7 D
Idre 6 C
Indals Liden 5 D
Insjon 7 D

J

Jarna 7 E
Jattendal 6 E
Jenny 8 D
Jern 8 C....820
Jockmock 3 E
Johannstad 4 F
Jonkoping 8 D....29,909
Jorn 4 E
Jukkusjarvi 3 E....4,770
Junosuando 3 F
Junsele 5 D....4,000

K

Kalafors 6 D
Kalas 5 D
Kalixfors 3 E
Kall 5 D....1,880
Kallholmen 4 F
Kallvik 8 D
Kalmar 9 D....18,833
Karbole 6 D....650
Karesuando 2 F....1,250
Karl Gustav 4 F....3,130
Karlshamn 9 D....7,880
Karlskrona 9 D....26,968
Karlstad 7 C....20,381
Katrineholm 8 D....7,775
Kattarp 9 C
Kengis 3 F
Kil 7 C....1,930
Kilsmo 7 D
Kinnared 9 C....630
Kiruna 3 E
Kisa 8 D....3,200
Kjetling 9 C....700
Klintehamn 8 E
Klippan 9 C
Klofsjo 6 D....1,100
Kloten 7 D....1,440
Knaby 7 E
Knutby 7 E....1,800
Kolari 3 F
Kolback 7 D....2,750
Kongsback 8 C
Koping 7 D....6,640
Kopparasen 2 E
Korpilombolo 3 F
Korsnas 7 E
Kortfors 7 D
Koskivaara 3 E
Koskullskulle 3 E
Kosta 9 D
Krampen 7 D
Krikkiokk 3 E
Kristianstad 9 D....13,285
Kristinehamn 7 D....12,287
Krylbo 7 D
Kungalf 8 C
Kurravaara 3 E
Kvarnamala 9 D
Kyska 5 E

L

Laholm 9 C....2,540
Lainio 3 F
Landskrona 9 C....18,490
Langsele 5 D....2,960
Langshyttan 7 D
Langtrask 4 E
Laxa 7 D
Laxsjo 5 D
Ledinga 5 D
Leksand (near Rattvik 6 D)....12,200
Lenna 7 E
Lerback 8 D....6,775
Lerum 8 C....2,220
Lessebo 9 D
Liden 5 E
Lidingo....10,840
Lidkoping 8 C....8,840
Lilleholmen 7 E
Lillherndal 6 D
Lillsele 5 E
Limedsforsen 6 D
Limmared 8 C
Lindsfors 7 D
Linghed 7 D
Linkoping 8 D....29,188
Linsall 6 D....1,215
Lisjoberg 5 D
Lit 5 D....3,550
Ljung 8 C
Ljungby 9 D....3,830
Ljusdal 6 D....9,025
Lobonas 6 D
Lodose 8 C
Lovanger 5 F
Ludvika 7 D....4,850
Lulea 4 F....11,121
Lund 9 C....23,981
Lycke 8 C
Lyckeby 9 D
Lycksele 4 E....8,990
Lyekas 8 D
Lyksele 4 E
Lysekil 8 C....4,370

M

Mala 4 E
Malmberget 3 E....5,150
Malmo 9 C....117,197
Malung 7 D....7,550
Mariestad 8 D....5,990
Markaryd 9 C....3,860
Matfors 6 D
Mattmar 5 D....1,450
Mellerud 8 C
Mjolby 8 D....6,260
Mo 5 E....1,330
Moholm 8 C
Molle 9 C
Molndal (near Gothenberg)....16,940
Mon 7 C
Monsteras 9 D....3,330
Mora 6 D....10,100
Morlunda 8 D....4,265
Morsill 5 D....14,100
Motala 8 D....5,950
Munkflokogen 5 D
Muonionniska 3 F

N

Naes 8 E....3,200
Naimakku 2 E
Nalden 5 D
Narken 3 F
Nas 7 D....2,675
Nassjo 8 D....9,045
Nattavaara 3 E
Nederkalix 4 F....17,700
Neva 7 D
Niavi 3 E
Njurunda 6 E....9,880
Nol 8 C
Nora 6 E....2,660
Nora 7 D....1,400
Nordmaling 5 E....8,880
Norrkoping 8 D....60,671
Norrsandet 6 E
Norrtalje 7 E....5,050
Norsholm 8 D
Norsjo 4 E....6,460
Nuortikon 3 E
Nybro 9 D....840
Nyoker 5 E
Nygarde 9 D
Nyhyttan 7 D
Nykoping 8 E....12,164
Nynashamn 8 E
Nysatra 5 E
Nyskoga 7 C

O

Ockelbo 6 D....9,880
Odeshog 8 D....2,800
Ofver Kalix 4 F....6,500
Oferrum 8 D
Ofver Torp 9 C....850
Olme 7 D
Olofsfors 5 E
Orbyhus 7 E
Ore 6 D
Orebro 7 D....36,919
Oregrund 7 E....1,330
Ormo 6 D
Ormsjo 5 D
Orno 7 E
Ornskoldsvik 5 E....4,545
Orrskog 7 E
Orsa 6 D....8,880
Ortrask 5 E
Osby 9 D....4,600
Oskarshamn 8 D....9,050
Osterbymo 8 D
Ostergarn 8 E
Ostersund 5 D....14,602
Ostmark 7 C....4,800
Ottenby 9 D
Otterbacken 7 D
Oviken 5 D....2,620
Oxberg 6 D
Oxelosund 8 E....2,425

P

Pajala 3 F....4,160
Pansele 4 E
Pitea 4 F....3,310
Polcirkeln 3 E
Porjus 3 E

R

Rabacken 4 F
Rada 7 D
Radmanso 7 E
Ramnits 7 D
Ramsjo 6 D....1,930
Randalen 6 D
Ranea (near Boden 4 F)....8,880
Rannofors 5 D
Ratansbyn 6 D
Rattvik 6 D....650
Refsund 5 D
Riala 7 E
Rimbo 7 E....2,120
Ripats 3 E
Risback 3 E
Risback 4 D
Roda 5 E....4,340
Rodom 5 D
Rogslose 8 D....1,220
Roma 5 D
Roma 8 E....700
Ronehamn 8 E
Ronneby 9 D....3,600
Rorum 9 D....1,000
Rostanga 9 C
Rullbo 6 D
Runhallen 7 D
Rydsgard 9 C

S

Sabra (near Sundsvall 6 E)....5,860
Sabydal 8 D
Safsjo 8 D....1,150
Safve 8 C
Sala 7 E....8,250
Salvartostaden 4 F
Sandback 9 D
Sandbackshult 9 D
Sandhem 8 D
Sandtrask 4 F
Sangis 4 F
Sarna 6 C....1,880
Saro 8 C
Sater 7 D....2,220
Savar 5 E
Seffle 7 C
Selef 4 F
Sikfors 7 D
Siksele 4 E
Silbojok 3 D
Simonstorp 8 D
Simrishamn 9 D....2,660
Skagen 5 E
Skallerod 8 C
Skanderitsen 5 D
Skara 8 C....6,660
Skelleftea 4 E....3,660
Skjangli 3 E
Skofde (near Hjo 8 D)....10,221
Skog 6 E....4,150
Skutskar 7 E
Slite 8 E
Sloinge 9 C
Smalands Stenar 8 C
Soderfors 7 E....2,220
Soderhamn 6 E....11,697
Sodertalje 7 E....14,850
Solberga 8 D
Solleftea 5 E....2,950
Solsta 8 D
Solversborg 9 D....4,000
Sorsele 4 E....4,175
Sosdala 9 C
Sparreholm 7 D
Staffanstorp 9 C
Starhult 8 D
Stegeborg Castle 8 D
Stensele 4 E....4,440
Stenungsund 8 C....700
Sternstorp 8 D....1,000
Stiby 9 D
Stockholm 7 E....464,699
Stode 6 D
Stora 7 D
Storbacken 3 E
Storlien 5 C
Storsand 4 E
Storvik 7 D....1,730
Strangnas 7 E....2,100
Striberg 7 D
Strom 5 D....6,660
Stromkorp 7 D
Stromstad 7 C....3,030
Stromsdal 7 D
Styrnas 5 E....1,400
Sund 7 E
Sundarna 6 E
Sundsvall 6 E....17,615
Sunne 7 C
Svabenswerk 6 D....175
Svansten 3 F
Svardsjo (near Falun 7 D)....6,000
Svedala 9 C....3,200
Sveg 6 D....3,630
Svenljunga 8 C....1,640

T

Taby 7 E....1,330
Tang 5 D
Tannasdalen 6 C
Tarando 3 F....1,880
Tarna 4 D
Tarna 7 D
Tarnafors 4 D
Tasjo 5 D....4,175
Thorup 9 C
Tidaholm 8 D
Tingstade 8 E....550
Tofta 8 E
Tola 8 C
Tomelilla 9 D
Tore 4 F
Tornetrask 3 E
Torp 6 D
Torpa 8 C
Torsaker 7 D
Torsby 7 C
Trangsviken 5 D
Trehorningsjo 5 E
Trelleborg 9 C....[illegible]
Trollhattan 8 C....[illegible]
Tun 8 C
Tydie 7 C

U

Uddeholm 7 D
Uddevalla 8 C....14,309
Ullanger 5 E....[illegible]
Ulricehamn 8 C....[illegible]
Umea 5 E....[illegible]
Umfors 4 D
Undersvik 6 D....[illegible]
Upsala 7 E....[illegible]
Uto 8 E

V

Vaddo 7 E....3,850
Valdemarsvik 8 D....1,880
Valsjo 5 D
Vamlingbo 9 E
Vanersborg 8 C
Vannas 5 E
Vansbro 7 D
Varberg 8 C....8,350
Varnamo 8 D....4,040
Vastenfors 7 D
Vasteras 7 D....29,119
Vastervik 8 D....12,497
Vaxio (Vexio) 9 D....9,850
Veinge 9 C
Venersborg (near Uddevalla 8 C)....[illegible]
Vetlanda 8 D
Vexio (Vaxio) 9 D....[illegible]
Viken 6 D
Vilhelmina 4 D....[illegible]
Vimmerby 8 D....[illegible]
Vireda 8 D....[illegible]
Virserum 8 D
Visby 8 E....[illegible]
Vislanda 9 D....[illegible]
Vittangi 3 F....[illegible]
Vitts 5 C....[illegible]
Vittvattnet 4 F
Volgsjofors 5 D....[illegible]
Voxna 6 D....[illegible]

W

Westerfjalle 3 E

Y

Ystad 9 C....11,334

DENMARK
FAROE ISLANDS
SCALE OF MILES
NORTH SEA
KATTEGAT
SKAGERRAK
ÅLBORG
VIBORG
RINGKJØBING
ÅARHUS
RIBE
ODENSE
HADERSLEV
TØNDER
HOLBÆK
FREDERIKSBORG
KØBENHAVN
LAALAND
MØN
BORNHOLM
Aalborg Bugt
Kattegat
Sund
Flensburg
Kiel
Rendsburg
Mecklenburger Bucht
Bodden
BALTIC SEA

FINLAND
SCALE OF MILES
KILOMETERS
© GEOGRAPHICAL PUBLISHING CO. CHICAGO
ARCTIC OCEAN
WHITE SEA
UNION OF SOVIET SOCIALIST REPUBLICS
NORWAY
SWEDEN
GULF OF BOTHNIA
GULF OF FINLAND
BALTIC SEA
Helsingfors
Torne
Kalix

GAZETTEER OF DENMARK

Area, 16,568 Square Miles
Population, 1925, 3,424,555
Capital, Copenhagen (Kjøbenhavn)

A

Aabenraa 4 J
Aaby 5 C
Aakirkeby 13 J 1,450
Aalbark 6 A
Aalborg 5 C 42,819
Aarhus 5 F 76,226
Aalestrup 4 D
Aars 4 D
Aebeltoft 6 F 1,[illegible]
Aerøskjøbing 5 J 1,415
Agger 2 D 1,010
Aggers 505
Allingaabro 5 E
Allinge 12 H [illegible]
Almind 4 G
Als 5 G
Ans 4 E
Arup 3 C
Asaa 6 C
Asnaes 7 G
Assens 5 G 1,330
Assens 5 H 4,575
Augustenburg 5 J 1,008

B

Baekmark 2 E
Bagnkop 6 K
Ballerup 9 G 1,240
Balling 3 D
Bandholm 7 J 1,150
Bjergby 6 J

Bjerge 5 G
Bjerring 4 E
Bjornsholm 4 D
Bogense 5 G 2,770
Borbjerg 3 E 1,840
Bording 4 F 2,020
Borse 8 H
Boslunde 7 H 2,080
Brande 4 F 1,225
Bredebro 3 J
Breining 3 F
Brorup 3 G 1,111
Bryrup 4 F
Byrum 7 B

C

Christianfeld 4 H
Copenhagen (Kjøbenhavn) 9 G 731,496

D

Dalby 6 G
Davgaard 4 G 610
Donslund 3 G
Dragor 9 G 2,135

E

Ebeltoft 6 F
Egeb[illegible] 7 H
Eg[illegible] 4 [illegible] 210
Eg[illegible] 4 F
Elsinore (Helsingor) 9 F 16,000
[illegible] G 616
[illegible] G 19,025

F

Faaborg 5 J 4,650
Faxe 8 H

Faxe Ladeplads 8 H 1,444
Fjerritslev 4 C
Framlev 5 F
Fredensborg 9 F [illegible]
Fredericia 4 G [illegible]
Frederiksberg 8 G 100,000
Frederiksborg 8 F [illegible]
Frederikshavn 6 H [illegible]
Frederiksund 8 G [illegible]
Frederiksvaerk 8 F 1,835
Furslev 8 H

G

Gilleleje 8 F
Give 4 F
Gjedesby 8 K
Gjerrild 6 E
Glorup 6 H
Glostrup 9 G 2,540
Glyngore 3 D
Graested 8 F
Gravenstein (Rinkenis) 4 J 1,525
Grenaa 6 E 4,046
Grimstrup 3 G
Grinsted 3 G
Grummby 3 H
Gudhjem 13 H 639

H

Haarby 5 H
Haarlev 8 H 315
Haarslev 6 H 616
Hadersleben 4 H 9,346
Hadsund 5 D 1,805
Hals 5 C 1,111

Hammel [illegible] E
Hansted [illegible]
Haraldsted 8 H
Harndrup 5 H
Hasle 12 H 1,332
H[illegible] [illegible] 514
H[illegible] [illegible] 101
Helnaes [illegible]
Hellerup [illegible]
Hellevad [illegible] B
Hellewatt 4 J
Helsinge [illegible]
Helsingor (Elsinore) 9 F 16,000
Helstrup 5 E 204
Hem 5 F
Herlufmagle 8 H
Herning 3 F 2,445
Hilderod 9 F 7,858
Hiarno 5 G 205
Hiermind 4 E 608
Hjerting 2 G
Hjorring 5 B 10,100
Hobro 5 D 3,939
Holbaek 8 G 9,230
Holstebro 3 E 5,350
Holsted 3 G
Holsteinborg 7 H
Hoptrup 4 H
Horby 5 B 814
Hornbaek 9 F
Hornens 5 F 28,135
Horsholm 9 G 1,312
Horslunde 7 J
Hove 2 D
Hoyer 3 J 1,220
Hogum 3 H
Humble 5 J
Humlebek 9 F 404

Humbum 3 D
Hundrup 3 H
Hundslund 5 F
Hundstrup 3 C 205
Hurup 3 D 1,116
Hvalpsund 4 D
Hvidbjerg 3 D

J

Jelling 4 G
Juelsberg 6 H 308
Jyderup 7 G
Jystrup 8 G 1,010

K

Kallehavn 8 J
Kalö 6 E
Kalundborg 7 G
Karby 3 D 307
Karlse 8 H 306
Karup 4 E
Kaerteminde 6 H 2,565
Kipleff 4 J
Kirkeby 6 J 808
Kjellerup 4 E 1,330
Kjobenhavn (Copenhagen) 9 G 731,496
Kjoge 8 H
Kjorup 5 G
Klakring 5 G
Klitmöller 3 C
Kolby 6 G
Koiding 4 G 16,260
Korsör 7 H 8,450
Kverndrup 5 H
Kyng 8 I

L

Laasby 5 F
Langaa 5 E
Lavrbjerg 5 E
Lemvig 2 D 4,048
Lime 3 D
Logstor 4 C 2,464
Lökken 5 B 1,120
Lugumklooster 3 J
Lyngby 9 B

M

Mallerup 5 E
Mariager 5 D 1,010
Maribo 7 K 4,245
Marstal 6 J
Middelfart 5 G 6,160

N

Naestved 8 H 9,880
Nakskov 7 J 10,600
Nexö 13 J
Nibe 4 C 2,040
Norburg 4 J
Nordby 2 H
Nordby 6 F
Nörre Nebel 2 G 414
Nörre Sundby 5 C 5,620
N'Snede 4 F
Nyborg 6 H 8,640
Nykjobing 3 D 7,750
Nykjobing 8 F 2,636
Nykjobing 8 K 6,100
Nysted 8 K 1,515

O

Odder 5 F 2,735
Odense 5 H 62,376
Odsted 4 G 315
Olgod 3 F 1,220
Orback 6 H
Ordrup 9 G
Ornhoj 3 E
Oraleviklooster 4 D
Oraö 5 C
Orsted 5 E
Orsted 5 H
Oathirk 5 F
Osted 8 G
Ovtrup 2 G

P

Praestö 8 J 1,540

R

Ramme 2 E
Randers 5 E 26,866
Ravnstrup 4 E 714
Ribe 3 H 5,150
Ringe 6 H 1,630
Ringkjobing 2 F 3,745
Ringsted 8 H 4,950
Rinkenis (Gravenstein) 4 J 1,525
Rodby 7 K 2,120
Rödding 3 H
Rödkinerbro 4 E
Rodvig 9 H
Ronne 12 J 9,665
Roskilde 8 G 13,000
Rothenkrug 4 J 102
Rudjobing 6 J 3,838
Ruds Vedby 7 G
Ryde 8 G

Rye 5 F
Ryomgaard 6 E

S

Saeby 6 B 2,120
Saltum 4 B
Sandvig 12 H
Sakkjobing 8 K 1,828
Scherrebek 3 H 1,322
Seirby 7 F
Selde 3 D
Silkeborg 4 F 9,246
Sindal 5 B 1,140
Skarlskor 7 H 2,775
Skagen 6 A 2,232
Skanderborg 5 F 3,740
Skannerup 4 E
Skarild 3 F 808
Skibby 8 G
Skive 3 D 5,750
Skjern 3 F 2,121
Skjern 5 E
Skjod 5 E 505
Skodborg 4 H
Skrydstrup 4 H
Slagelse 7 H 12,850
Slangerup 9 G
Soby 5 J
Soding 5 D
S'Omme 3 F
Sonderbo 2 H
Sonderborg 5 J
Sonderso 5 H
Söndervig 2 F
Sorning 5 F
Soro 7 H 2,615
Spörring 5 E
Staby 7 E
Starup 3 G

Stege 9 2,226
Stenbjerg 2 C
Stenderup 4 H
Store Arden 5 D
Storehedding 9 H 1,700
Stovring 5 C
Struer 2 E 2,227
Stubbedjobing 8 J 1,850
Sundby 2 C
Sunds 3 E
Svaneke 13 H
Svendborg 6 J 13,000
Svendstrup 3 E
Svenstrup 5 C
Svinings 7 G

T

Taarbek 9 G 1,650
Taastrup 8 G 1,440
Tarm 3 F 1,115
Thisted 3 C 6,842
Thorso 5 E
Thyborön 2 D
Tim 2 E
Tingleff 4 J 618
Tise 4 D
Tjele 4 E
Toftlund 3 H
Tollose 8 G
Tommerup 5 H
Tonder 3 J 4,040
Töring 4 F
Torning 4 E
Tranebjerg 6 G
Tranekiar 6 J 1,160
Trustrup 6 E
Tversted 5 A

U

Ugerlose 2 G
Ulbjerg 4 D
Ulvborg 2 E
Ulversley 6 H
Ulystrup 6 G

V

Valdde 7 G
Vamdrup 4 H
Vandel 4 G
Varde 3 G 4,840
Vedbaek 9 G
Vejen 4 G
Vejle 4 G 21,600
Vemb 2 E
Viborg 4 E 12,860
Viby 8 G 1,118
Vinderup 3 E 1,155
Voer 5 E
Voersaa 6 C
Vorbasse 3 G
Vordingborg 8 J 5,800
Vorupor 3 C
Vorvad Bro 4 F
Vraa Bronderslev 5 B 1,330

W

Wiesby 3 J 805
Woyens 4 H 720

Y

Ydby 3 D

GAZETTEER OF FINLAND

Area, 132,608 square miles.
Population, 3,582,406
Capital, Helsinki

A

Abo(Turku) 3 A 62,509
Akulaivi 1 C
Alavo 3 B 11,500
Asa 2 B
Aska 1 B
Atsari 3 B
Autti 2 B

B

Bjorneborg (Pori) 3 A 17,824
Borga 3 B 7,200
Brahestad 2 B 3,450

H

Hango 3 A 6,800
Helsingfors or Helsinki 3 B 220,904
Helsinki or Helsingfors 3 B 220,904
Huttula 2 B

I

Idensalmi 2 B
Ijo 2 B

J

Jakobstad 2 B 2,200
Joensuu 3 C 5,000

K

Kalana 2 B 5,400
Kalaloki 2 B
Kannus 2 B
Kansamo 2 C
Karpinen 1 B
Kemi 2 B 760
Kemittsask 2 B
Christinestad 3 A 3,600
Kolari 1 B
Kotka 3 B 15,444
Kouvola 3 B 4,850
Kumo 3 A
Kunislarvi 2 C
Kuopio 3 B 23,486
Kyro 1 B

L

Lappo 2 B

N

Narpes (near Khristinestad 3 A) 13,500
Nikolaistad (Vasa) 2 A 24,204
Nurmes (near Kuopio 3 B) 10,900
Nystadt (Uusikaupunki) 3 A 5,000

O

Oulais 2 B
Oulu (Uleaborg) 2 B 23,286

P

Pelkola 2 B
Piaksamaki 3 B 10,600
Pielis 3 C
Pontala 2 B
Pori (Bjorneborg) 3A 17,824
Pudasiarvi 2 B

R

Raivola 3 B
Raisio 3 B 3,500
Riesto 1 B
Rihimaki 3 B 8,750
Rovaniemi 2 B 16,200

S

Saint Andrea 3 B
Saint Michael 3 B 2,500
Seinajoka 3 B
Simola 3 B 2,800
Sordavala 3 C 4,250
Sotkamo 2 B
Suomassalmi 2 B

T

Tammerfors 3 B 52,121
Tornea 2 B 2,300
Turku (Abo) 3 A 62,509

U

Uleaborg (Oulu) 2 B 23,286
Ustioki 1 B
Uusikaupunki (Nystadt) 3 A 5,000

V

Vaasa (Nikolaistad) 2 [illegible]
Viborg 3 B [illegible]

THE HAWA MAHAL, OR HALL OF THE WINDS, JEYPORE, INDIA.
Part of the Palace of the Maharajahs of Jeypore. It is composed entirely of pink and white stucco and is a unique piece of Indian architecture. It was built by the founder of the city, Jey Sing, in 1728.

MOUNT FUJI, JAPAN.
The distant view of Fuji, the sacred mountain of Japan, is very impressive It rises in lonely majesty to a height of over 12,000 feet.

TURKEY
IN ASIA
English Statute Miles
Kilometres
Explanation
BLACK SEA
MEDITERRANEAN SEA
ARABIA
CYPRUS
Istanbul
Adrianople
Burgas
Sinop
Samsun
Trebizon
Batum
Tiflis
Erzerum
Erzingan
Sivas
Tokat
Amasia
Kastamuni
Angora
Yozgad
Kaisariya
Konia
Adana
Aleppo
Antab
Mardin
Urfa
Diarbekr
Mosul
Hama
Homs
Tripoli
Beirut
Damas
Jerusalem
Nicosia
Famagusta
Larnaka
Paphos
Smyrna
Brusa
Gallipoli
Rhodes
Mersin
Alexandretta
Bagdad

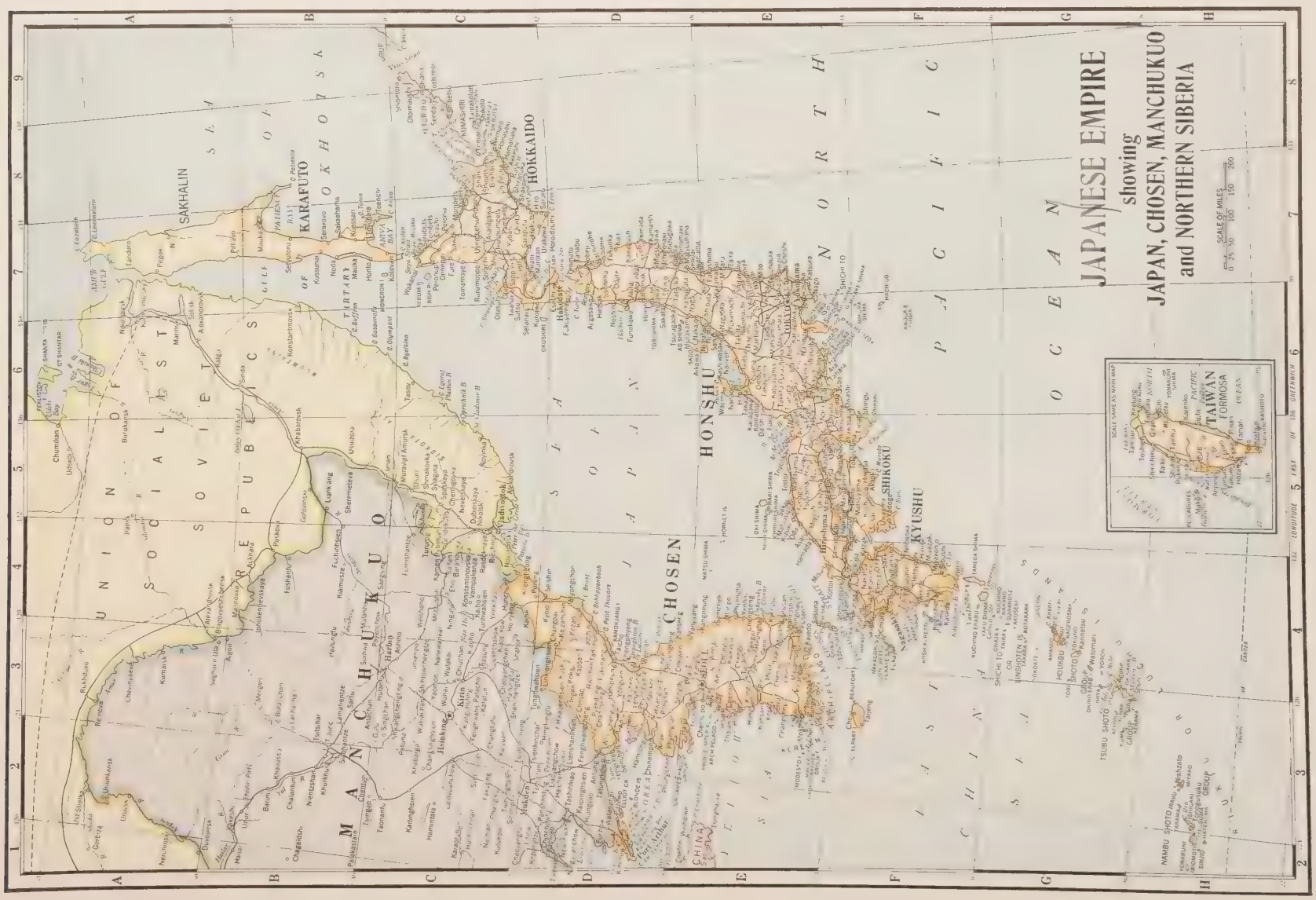
JAPANESE EMPIRE
showing
JAPAN, CHOSEN, MANCHUKUO
and NORTHERN SIBERIA
SCALE OF MILES
SAKHALIN
KARAFUTO
HOKKAIDO
HONSHU
SHIKOKU
KYUSHU
CHOSEN
MANCHUKUO
TAIWAN
FORMOSA
SEOUL
TOKYO
OSAKA
NAGASAKI
PACIFIC OCEAN
NORTH PACIFIC OCEAN

GAZETTEER OF TURKEY IN ASIA

Area, 494,638 square miles.
Population, 12,466,978.
Capital, Angora.

A

Adabazar 4 B......22,200
Adalia 4 D......22,000
Adana 6 D......72,652
Afium Karahissar 4 C......22,150
Aghi-ushaghi 10 C......
Aghin 8 C......
Aidin 2 D......38,300
Ain Arus 8 D......
Aintab 7 D......39,571
Aivad 2 C......
Aivalik 2 C......21,000
Akdagh 9 B......
Ak Hissar 2 C......13,000
Akhlat 10 C......
Akoheshehr 4 B......
Aksas 5 D......
Akserai 6 C......3,150
Akshehr 4 C......8,500
Aladja 6 B......
Aladja Khan 7 C......
Alashehr 3 C......31,150
Alashgird 10 C......
Alaya 5 D......
Albistan 7 C......7,200
Ali Kalak 10 C......
Amasia 6 B......23,200
Amasra 5 B......
Andinle 4 D......
Angora 5 C......74,784
Arabkir 8 C......22,250
Arach 5 B......
Arada 9 D......
Archag 10 C......
Ardahan 10 B......
Ardanuch 9 B......
Ardasa 8 B......
Ardjish 10 C......
Arebsun 6 C......
Arghana 8 C......3,225
Arnant K. 3 B......
Artaki 2 B......
Artvin 9 B......
Arzab 10 C......
Atina 9 B......
Ayas 6 D......
Azizie 4 C......
Aziziya 7 C......
Aznair 9 D......

B

Badakdji 9 C......
Badem Aghach 4 D......
Bafra 6 B......6,200
Bagchejik 3 B......
Baghche 7 D......
Baiburt 9 B......
Baindir 2 C......
Bairgue 11 D......
Balabanlik 5 C......
Balat 3 C......
Balikesri 2 C......14,500
Barduz 10 B......
Bartin 5 B......9,500
Bash Cliftlik 9 C......
Batman 9 C......
Bayazid 11 C......
Bazar Keui 7 B......
Begidjni 11 D......
Beikos 3 B......
Bergama 2 C......22,500
Besna 7 D......16,500
Beybazar 4 B......
Beyshehr 4 D......
Bigha 2 B......11,000
Bighadich 3 C......
Bileuk 4 B......12,100
Biridjik 7 D......12,000
Bir Ulfe 8 D......
Bitlis 10 C......42,500
Boghazlayan 6 C......9,000
Boli 4 B......11,250
Bozabad 6 B......7,500
Boyalik 6 C......
Bozanti Khan 6 D......
Brusa 3 B......61,450
Budrum 2 D......
Buldur 4 D......
Buldur 8 C......

C

Chai 4 C......
Chair Han 4 B......
Chanak 2 B......13,350
Chanakli 7 D......
Chandara 2 C......
Chandir 4 D......
Changri 5 B......
Chardi 3 C......
Charshembu 7 B......
Charshembe 5 B......
Chaushdgi Keui 4 C......
Chekerek 6 B......
Cheltek 6 B......
Chemikta 10 D......
Cherkess 5 B......
Cheruk 8 C......
Cheshme Keupri 5 C......
Chestone 2 C......
Chevelik 9 C......
Chibuk 5 B......
Chifteler 4 C......
China 3 D......
Chivril 3 C......
Chorak 5 D......
Chorum 6 B......14,400

D

Dadai 5 B......
Dadia 2 D......
Dalian 3 D......
Darende 7 C......
Demian 10 C......
Demirdji 3 C......5,200
Demirdji Keui 3 C......
Denizli 3 D......22,200
Derek 9 D......
Derik 9 C......
Deurt Kilisa 9 B......
Develi Karahissar 6 C......
Dgin 4 C......
Diadin 10 C......
Diarbekr 9 D......28,250
Diner 4 C......
Divrik 8 C......6,000
Dizar 11 D......
Djidde 5 B......
Djulamerk 10 D......
Duger 4 C......
Dutakht 10 C......
Duzdje 4 B......

E

Egerdir 4 D......
Eghil 8 C......
Egin 8 C......11,200
Elehu 8 B......
Elmah 4 D......
Enderes 7 B......
Erdemlu 6 D......
Eregli 6 D......
Ergli 4 B......
Erkelet 6 C......
Ermenek 5 D......4,650
Erzerum 9 C......22,500
Eski Focha 2 C......
Eskihissar 4 D......
Eskishehr 4 C......24,500
Euvuk 6 B......
Ezine 2 C......
Ezingan 8 C......26,100

F

Faiza 7 B......
Farkin 9 C......
Feishkhabur 10 D......
Feke 6 D......
Feriska 5 D......
Ferizli 3 D......
Fineka 4 D......

G

Germush 8 D......
Gebze 3 B......
Gecneborlu 4 D......
Geive 4 B......
Gelendos 4 C......
Genz Euren 4 C......
Gerdjama 8 C......
Gerede 5 B......
Gerger 8 D......
Gerze 6 B......
Geuksun 7 C......
Geulmek 5 C......
Geumlek 3 B......
Geunen 2 B......
Geurdiz 3 C......
Geuren 7 C......
Gezan 9 C......
Ghiklim 5 C......
Gozlar 3 D......
Gumush-khana 8 B......
Gunik 3 D......
Gurma 4 D......

H

Hadjin 7 D......13,650
Haji Hamzi 6 B......
Herek 7 B......
Hokotzvank 10 C......

I

Ibradi 4 D......
Ieronta 2 D......
Igdyr 10 C......
Imamlu 5 D......
Ineboli 5 B......9,550
Inegeul 3 C......
Insuyu 5 C......
Iskelib 6 B......
Isparta 4 D......22,400
Ispir 9 B......
Istanos 5 B......
Istanoz 4 D......
Istifan 6 B......
Izmid 3 B......21,100
Izmir (Smyrna) 2 C......153,845

K

Kabak 4 C......
Kabildjeviz 9 C......
Kagbyzman 10 B......
Kaisariya 6 C......39,544
Kala Davas 3 D......
Kaledjik 5 B......7,450
Kandra 4 B......
Karabaghcha 7 B......
Kara Bel Khan 7 C......
Karageuza 7 D......
Karahissar Shebir 8 B......25,000
Karakaya 7 C......
Kara Keui 6 D......
Karakush 7 B......
Kara Maghara 6 C......
Karamah 5 D......
Karaman Han 5 D......7,280
Karapunar 5 C......
Kara Punar 5 D......
Karashehr 4 B......
Karasu 4 B......
Karatash 6 D......
Kars 10 B......30,000
Kasaba 5 D......
Kashin Han 5 D......
Kaskh 4 D......
Kassaba 2 C......27,250
Kastamuni 5 B......26,800
Kavak 7 B......
Kayadidi 7 C......
Kazika 7 C......
Kemakh 8 C......
Kemer 2 C......4,400
Kemer 4 D......
Kerasum 8 B......
Kerboran 9 D......
Kesik Kala 6 D......
Keuilu 9 C......23,000
Keuprikeui 6 C......
Keussekeupri 6 C......
Kezan 10 C......
Khadrak 9 B......
Khaneki Yukar 8 D......
Kharput 8 C......22,800
Khaskeui 9 C......
Khodjan 8 D......
Khopa 9 B......
Khoskheir 10 D......
Khostab 10 C......
Kighi 9 C......
Kilintli 4 B......
Kindranz 10 C......
Kirili Kassaba 4 D......
Kirkaghach 2 C......22,650
Kirmasti 3 C......5,000
Kirshehr 6 C......9,250
Kisach 5 B......
Kiunia 9 C......
Kizildja 5 C......
Koch Hissar 5 B......
Koch Hissar 5 C......
Koin Hissar 7 B......
Konia 5 D......47,286
Korash 6 D......
Kordzot 10 C......
Kozlu 4 B......
Kudrashen 9 B......
Kula 3 C......
Kulak Kaya 8 B......
Kuluk 2 D......
Kuluk Keui 5 C......
Kurei Nahas 5 B......
Kuruchai 8 C......
Kutaya 3 C......24,500

L

Lapsaki 2 B......
Loriiar 8 B......

M

Maden 8 C......
Maden 9 B......
Maden Khan 9 B......
Maghara 5 D......
Makri 3 D......
Malatia 8 C......32,500
Mandjulik 7 C......
Manisa 2 C......37,500
Marash 7 D......25,000
Mardin 9 D......22,240
Marmarice 3 D......
Marmid 10 C......
Mazgird 8 C......
Medjid Euzu 6 B......
Medjingert 10 B......
Melasgird 10 C......
Melo 9 B......
Menemen 2 C......
Menteshe 6 C......
Mersina 6 D......22,400
Merwanen 10 D......
Merzivan 6 B......
Mezre 8 C......
Mikalick 3 B......
Milas 2 D......
Mudania 3 B......6,150
Mudurlu 4 B......
Mughla 3 D......
Muhalich 4 C......
Mush 9 C......32,250
Mut 5 D......

N

Nadas 4 B......
Nazilli 3 D......
Neri 11 D......
Nevshehr 6 C......
Nigde 6 D......6,000
Nikhag 9 B......
Niksar 7 B......4,800
Nisibin 9 D......11,800
Nokh 9 C......

O

Obruklu 5 C......
Oghnat 9 C......
Olty 9 B......
Omala 7 B......
Omrun 8 C......
Ordu 7 B......6,150
Osmandjik 6 B......9,200
Osmanlar 2 C......
Ovadjik 5 D......

P

Palanda 7 C......
Palu 8 C......7,750
Palumont 8 C......
Panderma 3 B......11,250
Pardi 8 C......
Pasur 9 C......
Pershendi 6 D......
Polath 5 C......
Pulk 8 C......

R

Ras el Ain 8 D......
Riza 9 B......

S

Sabandje 4 B......
Sairt 9 C......
Sakizshak 4 C......
Salihli 3 C......
Samsum 7 B......22,400
Sandikli 4 C......6,850
Sari Keui 4 C......
Sarioghlan 6 C......
Saris 7 C......
Sazak 3 D......
Sazli 6 B......
Seidi Shehr 5 D......
Selefke 6 D......2,850
Selinti 5 D......
Serai 5 D......
Seugud 4 B......
Severek 8 D......
Shattakh 10 C......
Shebin Karahissar 8 B......
Shehr-Kishla 7 C......
Sheikhlar 5 B......
Shermakh 10 D......
Shile 3 B......
Siftek 8 D......
Sighadjik 2 C......
Simav 3 C......6,000
Sinob 6 A......9,950
Siristat 5 D......
Sis 6 D......3,200
Sivas 7 C......29,706
Sivrihissar 4 C......3,800
Skalanova 2 D......
Skutari 3 B......55,000
Smyrna (Izmir) 2 C......153,845
Sokia 2 D......
Sornik 8 B......
Sultan Khan 5 C......
Sungurlu 6 B......
Surmena 9 B......
Suverek 5 C......

T

Talarek 8 D......
Tarakli 4 B......
Tarsus 6 D......19,800
Tashkéupri 6 B......
Tatuk 6 D......
Taushanli 3 C......
Temran 9 C......
Tenedos 2 C......
Terma 7 B......
Teureush 4 D......
Tire 2 C......
Tireboli 8 B......
Tokat 7 B......32,500
Torbali 4 B......
Tossia 6 B......9,500
Trebizond 8 B......28,800

U

Ula 3 D......
Uniya 7 B......11,150
Urchanlar 2 C......
Urfa 8 D......29,918
Ushak 3 C......15,250

V

Van 10 C......33,000
Vasir 6 D......
Veranshehr 8 D......
Vezirkeupri 6 B......9,000
Vitsa 9 B......
Vostan 10 C......
Vuria 2 C......

Y

Yallakh 8 D......
Yanghin 6 C......
Yani Keui 4 D......
Yapan Hammam 5 C......
Yenishehr 3 B......
Yozgad 6 C......17,500

Z

Zafaranboli 5 B......8,000
Zeitun 7 D......5,200
Zeve 5 D......
Zile 6 B......28,500
Zormara 7 D......
Zronk 9 C......

TURKEY IN EUROPE

Area, included in Turkey in Asia.
Population, 1,193,297.
Capital, Angora.

A

Adrianople (Edirne) 2 B......34,669
Aji Abad 2 B......

C

Chataldja 3 B......
Constantinople (Istamboul) 3 B......673,029

D

Derkos 3 B......

E

Edirne (Adrianople) 2 B......34,669
Enos 2 B......
Eregli 2 B......

G

Gallipoli (Geliboli) 2 B......32,500
Ganos 2 B......
Geliboli (Gallipoli) 2 B......32,500

I

Istamboul (Constantinople) 3 B......673,029

K

Kavak 2 B......
Kirk Kilisse 2 B......17,500

L

Lule Burgas 2 B......

M

Midia 3 B......

R

Rodosto (Tekfur Dagh) 2 B......45,000

T

Tekfur Dagh (Rodosto) 2 B......45,000

PALESTINE

Area, 10,000 square miles
Population 757,182
Capital, Jerusalem

A

Acre (Akka) 6 F......6,420
Akka (Acre) 6 F......6,420
Athlit 6 F......

B

Bethlehem 6 F......6,658

C

Caesarea 6 F......

H

Haifa 6 F......24,634

J

Jaffa (Yafa or Joppa) 6 F......47,709
Jericho 6 F......350
Jerusalem 6 F......62,678
Joppa (Jaffa or Yafa) 6 F......47,709

L

Lud 6 F......8,400

N

Nablus 6 F......15,947
Nazareth 6 F......7,424

S

Safed 6 F......8,761

Y

Yafa (Jaffa or Joppa) 6 F......47,709

AEGEAN ISLANDS

Area, 976 Square Miles
Population, 117,652
Capital, Rhodes

A

Apollakia 2 D......

K

Kastellos 2 D......
Kos 2 D......10,000

R

Rhodes 3 D......20,000

IRAK

Area, 143,250 square miles
Population, 2,849,282
Capital, Baghdad

A

Abu Bakr 11 E......
Abu Kemal 9 E......
Abu Wadjna 10 D......
Ain Kutta Well 10 E......
Ain Tanfawi Well 10 E......
Akra 10 D......
Altun Keupri 11 E......6,500
Alus 10 E......
Amadia 10 D......
Amara......11,000
Ana......16,500

B

Baghdad 11 F......175,000
Bashiriya 11 E......
Basra......90,000
Begil 10 D......
Beled Sindjar 9 D......
Bira Kapra 10 D......
Biserreria 10 E......
Bistan 10 F......

D

Djeddala 9 D......
Dohuk 10 D......

E

Ed Dur 10 E......
En Natara 9 E......
Erbil 10 D......4,250
Eski Bagdad 10 E......
Eski Mosul 10 D......
Ez Zazana 10 E......

F

Fatha 10 E......

H

Habben 10 E......
Haditha 10 E......
Hamman Ali 10 D......
Hit 10 F......5,000
Hawi Dindi 10 E......
Hilla (near Baghdad)......32,500

I

Imam Sheikh Sadi 10 F......
Istablat 11 E......

K

Kalyara 10 E......
Kala Shergat 10 E......
Kalat Abu Riyash 10 E......
Kanresh 11 D......
Kasr Sarifa 10 E......
Kerbela 11 F......68,500
Keui Sandjak 11 D......
Khan Abu Rayat 10 F......
Khan et Taktik 10 D......
Kirkuk 11 E......32,300
Koyundjik 10 D......

M

Madaniya 10 E......
Mosul 10 D......100,000
Merghiste 10 D......

N

Nogailan 10 D......

R

Rabat 9 E......
Ramadi 10 F......
Redva 10 E......
Rowanduz 11 D......

S

Sagia 10 E......
Said Habib 11 F......
Samarra 10 E......
Sanadik 10 D......
Seitan 11 D......
Shaitania 11 E......
Shereuniya 10 E......
Sumeiki 11 F......

T

Tekrit 10 E......

W

Werdi 9 E......

CYPRUS

Area, 3,584 square miles
Population, 310,715
Capital, Nicosia

F

Famagusta 6 E......6,980

K

Kyrenia 5 E......1,910

L

Larnaka 5 E......9,765
Lefka 5 E......
Leonarissa 6 E......
Limassol 5 E......13,302

M

Morphou 5 E......

N

Nicosia 5 E......18,579

P

Palura 6 E......
Paphos 5 E......4,117
Perivolia 5 E......
Polis 5 E......
Prastion 5 E......

R

Rizokarpaso 6 E......

Y

Yialousa 6 E......

SYRIA

Area, 60,000 square miles
Population, 2,046,857
Capital, Beyrout

A

Aarka 6 E......
Abuduhur 7 E......
Ain el Melha 8 D......
Ain il Kom 8 E......
Alep (Aleppo) 7 D......140,000
Aleppo (Alep) 7 D......140,000
Alexandretta 7 D......15,000
Ankia 7 E......
Antakia (Antioch) 7 D......30,000
Antioch (Antakia) 7 D......30,000
Assal el Ward 7 F......

B

Banias 7 E......
Basatin 9 E......
Batrun 6 E......
Beirut (Beyrout) 6 F......80,000
Beyrout (Beirut) 6 F......80,000
Buseird 9 E......
Bustan 9 E......

C

Cherirush 9 D......

D

Damas (Damascus) 7 F......170,000
Damascus (Damas) 7 F......170,000
Deir Ali 7 F......
Deir el Ferdis 7 E......
Deir ez Zor 9 E......
Delame 7 E......
Derkush 7 E......
Dibsi 8 E......
Djebeil 6 E......
Djezire Omar 10 D......

E

El Bahlulia 6 E......
El Basit 6 E......
El Bassi 6 F......
El Breniya 7 F......
El Furklus 7 E......
El Hawi 9 E......
El Hidjane 7 F......
El Kuneitra 6 F......
El Mashish 9 E......
Erek 8 E......
Esh Shaita 9 E......
Es Sur 6 F......

H

Hadidi 7 E......
Hamah 7 E......[illegible]
Haran 7 D......
Hebab 7 F......
Homs 7 E......[illegible]

K

Karyatain 7 E......
Kusseir 7 E......

L

Ladikiya 6 E......30,000

M

Madan 8 E......
Makhne 7 E......
Membidj 7 D......
Meskene 8 D......
Meyyadin 9 E......
Mezerib 7 F......
Muslimiya 7 D......

R

Radjun 7 D......
Ras Baalbek 7 E......

S

Saida 6 F......
Samukha 9 D......
Sanderan 6 D......
Sekeniya 9 D......
Selemiya 7 E......[illegible]
Senudje 9 E......
Seriya 7 E......
Serrin 8 D......
Suedia 6 D......
Sukhne 8 E......

T

Tama 7 E......
Tartus 6 E......
Tibnin 6 F......
Tokar Kebir 7 D......
Tripoli 6 E......[illegible]
Tudmur 8 E......
Tureif 8 E......

Y

Ydeidiya 6 F......

Z

Zahli 6 F......13,000
Zebdani 7 F......
Zerariya 6 F......

GAZETTEER OF JAPANESE EMPIRE

Ackhara......B-4
Agarie......G-4
Aigon......B-3
Aikawa......E-6
Ajigasawa......D-7
Akaoka......F-5
Akashi......E-7
Akita......D-7
Akkeshi......C-8
Ako......H-5
Ako......E-5
Akune......F-4
Alexandroxsk......A-7
Alexandrovsk......B-3
Alexandrovsk......C-5
Anak......D-3
Anju......D-3
Anping......H-5
Antchan......C-3
Antung......D-3
Aomori......D-7
Apashiri......C-8
Arai......E-6
Ariko......H-5
Asahigawa......C-7
Asari......E-5
Ashiho......C-3
Ayabe......E-6

Baranovsky......C-4
Barin......B-2
Bekhai......C-8
Blagovyeshchensk......B-3
Boroochan......B-3
Burukansk......A-6

Chagaldshi......B-1
Chalantun......B-2
Changheung......E-3
Changlinghsien......C-3
Changpai......D-4
Changseng......D-3
Changseng......E-3
Changtufu......C-3
Changwu......C-2
Chaoyangchen......C-3
Chaoyangfu......D-2
Chefoo......E-2
Cheiu......F-3
Chelwen......E-3
Chemulpo......E-3
Chenan......E-3
Chengju......D-3
Chengju......E-3
Chengphyeng......D-3
Chengseng......E-4
Chenju......E-3
Chentu......C-2
Cherrigovka......C-5
Cherinyaeva......A-3
Chiba......E-7
Chibecha......C-8
Chieto......C-7
Chinampho......D-3
Chinchowfu......D-2
Chinju......E-3
Chiuchan......C-3
Chosan......D-3
Choshi......E-7
Chumikan......A-5
Chungju......E-3

Daigahara......E-6
Dairen......D-2
Daishoji......E-6
Dubinskaya......C-5
Duvojersk......B-1

Eho......C-4
Eitoh......E-3
Erashi......C-7
Esashi......D-7

Fakuting......C-2
Fenghwabs......C-3
Fenghwangcheng......D-3
Foshanfu......B-4
Fuchinhsien......B-4
Fuchow......D-2
Fukare......F-4
Fukui......E-6
Fukuoka......D-7
Fukuoka......F-4
Fukushima......E-6
Fukushima......E-7
Fukuyama......D-7
Fumishantze......C-4
Funakawa......D-6
Fure......C-7
Fusan......E-4
Fushimi......E-5
Fushuncheng......D-2

Gifu......E-6
Giran......H-5
Golovinski......B-5
Gorbiza......A-1
Grodekovo......C-4
Gulu......C-3

Hachinohe......D-7
Haichenghsien......D-2
Haiju......E-3
Hailar......B-1
Hailungfu......B-3
Hailungfu......C-3
Hakodate......D-7
Hakuts......D-7
Hamada......E-4
Hamamatsu......E-6
Hamanaka......C-8
Hamheung......D-3
Hamintala......C-2
Hamjong......D-3
Hanamaki......D-7
Hanasaki......C-8
Harbin......C-3
Heunghai......E-4
Hikone......E-6
Himeji......E-5
Himi......E-6
Hingkingfu......D-3
Hiro......D-7
Hirosaki......D-7
Hirose......F-4
Hiroshima......F-5
Hitoyoshi......F-4
Hiungyao......D-2
Hiwasa......F-5
Hoiryeng......C-4
Hongju......E-3
Hongsan......E-3
Honjo......D-6
Honto......B-7
Horoidzumi......D-7
Hozan......H-5
Hsinking......C-3
Huchuchilali......C-2
Hulanfu......C-3
Hunchun......C-4
Hwangju......D-3
Hwaijenhsien......D-3
Hwichen......D-3

Ichihosaki......D-7
Ichow......D-2
Ida......E-7
Idzuhara......F-4
Ikeda......F-5
Ikuno......E-5
Ikushumbets......C-7
Iman......C-5
Imienpo......C-4
Ingen......D-3
Innokentievskaya......B-4
Iransk......A-5
Ishikari......C-7
Ishinomaki......D-7
Iwakuni......F-5
Iwanai......C-7
Iwanuma......E-7

Joshin......D-4

Kaitinghsien......C-2
Kagi......H-5
Kaichen......D-3
Kaihei......D-4
Kaiho......C-4
Kaipinghsien......D-2
Kaiyuan......C-2
Kajedo......E-4
Kajiki......F-4
Kaigu......A-6
Kamaishi......D-7
Kamen......C-4
Kanagawa......E-6
Kanazawa......E-6
Kangneung......E-4
Kannetsu......G-4
Kanseng......E-4
Kanuma......E-6
Kaokiao......D-3
Kapsan......D-3
Karaorchu......C-2
Karatsu......F-4
Karenko......H-5
Kaseda......F-4
Kashiwasaki......E-5
Katatun......C-3
Katsura......E-7
Katsuyama......E-6
Kawaguchi......D-7
Keelung......H-5
Keizanchin......D-4
Kenjiho......D-3
Khabarga......C-3
Khabarovsk......B-5
Khailassu......B-2
Khurkhura......B-2
Kiamusze......B-4
Kiaoho......C-3
Kiaopikow......C-3
Kibi......H-5
Kilju......D-4
Kinchow......D-2
Kirin......C-3
Kitzaki......F-4
Kizuki......E-5
Kobe......E-5
Kochi......F-5
Kofu......E-6
Koga......E-6
Kogota......D-7
Kogoshima......F-4
Kokai......D-3
Kokura......F-4
Komatsu......E-6
Komsomulsky......A-6
Kongju......E-3
Konstantinovskaya......C-4
Konstantinovsk......B-7
Kopangtze......D-2
Kopu......E-3
Koshun......H-5
Kosko......D-3
Kotovari......C-7
Kottoi......F-4
Kozan......D-4
Kuessari......B-7
Kuji......D-7
Kuji......G-4
Kulukow......C-2
Kumamoto......F-4
Kumarsk......A-3
Kungchuling......C-3
Kunsan......E-3
Kurowa......D-7
Kurume......F-4
Kushiro......C-8
Kussunai......B-7
Kwangju......E-3
Kweasan......E-3
Kyengheung......D-4
Kyengju......E-4
Kyojo......D-4
Kyoto......E-5

Lachachan......B-3
Lajoyuanchow......C-2
Lamatientze......B-3
Lanchakow......C-3
Liunkiang......B-5
Liaoyangchow......D-2
Lienshankwan......D-2
Linkiianghsien......D-3

Madka......B-7
Mawbashi......E-6
Maizuru......E-5
Maku......H-5
Malinovka......B-4
Marinsk......A-6
Marugame......F-5
Masampo......E-3
Matsumoto......E-6
Matsushima......E-7
Matsuyama......F-5
Matsuye......E-5
Mauka......B-7
Mergen......B-3
Midsusawa......D-7
Mihara......F-5
Milyang......E-4
Misuna......F-4
Mitaru......E-7
Mito......E-7
Mivankonjo......F-4
Miyazaki......F-4
Miyazu......E-5
Miyoshi......E-5
Moi......C-7
Moji......F-4
Mokpo......E-3
Mombets......C-7
Morioka......D-7
Motaoshih......C-4
Muju......E-3
Mukden......D-2
Mulanhs......C-4
Murakami......E-6
Muravief Amursk......C-5
Muroran......D-7
Myongchon......D-4

Nagai......E-6
Nagano......E-6
Nagasaki......F-4
Nagaoka......E-6
Nagoya......E-6
Nago......E-6
Naha......H-3
Naiman......C-2
Naju......E-3
Nakajo......E-6
Nakatsu......F-4
Nanai......E-7
Nanao......E-6
Naokwankai......C-3
Naoyetsu......E-6
Nara......E-5
Nase......G-4
Nechloski......A-1
Nemuro......C-8
Neungju......E-3
Nevelskaya......C-5
Newchwang......D-2
Nientzshan......B-2
Nii......A-7
Niigata......E-6
Niisu......E-6
Nikolaevsk......A-7
Nikolsk......C-5
Nikomachi......E-6
Ninguta......C-4
Ningyilanchow......D-2
Nishzato......H-3
Nobeji......D-7
Nobeoka......F-4
Noda......B-7
Nororodskii......C-4
Noshiro......D-6
Novinka......C-5
Numazu......E-6

Obama......E-5
Oda......E-5
Odarawa......E-6
Odate......D-7
Oita......F-4
Okayama......E-5
Okcher......E-3
Omachi......E-6
[illegible]......D-7
Omura......F-4
Omuta......F-4
Ongjin......E-3
Onnepiri......C-7
Osaka......E-5
Otasuts......C-7
Otaru......C-7
Otoimaushi......C-9
Otsu......E-5
Owashi......F-6

Palakastai......C-2
Pambets......C-7
Panshanting......D-2
Paskova......B-4
Patadio......C-3
Payenchow......C-3
Pegoki......A-7
Penkihsien......D-2
Perfume......D-7
Peronup......C-7
Petuna......C-3
Phaju......E-3
Phungchen......D-3
Phyenghai......E-4
Phyengkang......D-3
Phyengsan......E-3
Phyengyang......D-3
Piboro......C-7
Pillia......B-7
Pinan......H-5
Pitzewo......D-2
Pongsan......D-3
Poronia......C-7
Port Arthur......D-2
Pukchang......D-4
Pulantien......D-2
Pureng......D-4
Pyekdong......D-3

Rasdoknaya......C-4
Reinova......A-3
Riechnoi......C-4
Riri......E-3
Rokko......H-5
Rukhdovo......A-3
Rurumoppe......C-7
Rybolov......C-4

Saeki......F-4
Saga......F-4
Sagara......E-6
Saghalin Ula......B-3
Sakaehama......B-7
Sakai......E-5
Sakai......E-5
Sakata......D-6
Samchek......E-4
Same......D-7
Sangju......E-4
Samgsing......C-4
Sanjo......E-6
Sannohe......D-7
Sano......E-6
Sapporo......C-7
Saranutu......C-7
Sarito......B-3
Sarubuts......C-7
Saruru......D-7
Sasebo......F-4
Sasuna......E-4
Sawoki......C-7
Sawara......E-7
Seira......H-5
Seishin......D-4
Seiyu......E-3
Senchen......D-3
Sendai......C-8
Sendai......E-7
Senju......E-4
Seoul......E-3
Serakovo......B-7
Sesart......E-3
Setanai......D-6
Setyutoru......B-7
Shabor......D-4
Shakpets......C-7
Shamabara......F-4
Shanchengtze......C-3
Shanroshin......E-4
Shari......C-8
Shasung......C-3
Sheremeteva......B-5
Shiana......C-8
Shibata......E-6
Shibetoro......C-9
Shibetsu......C-8
Shihtowchengtze......C-3
Shikami......F-4
Shikoto......C-8
Shimonoseki......F-4
Shinchiku......G-5
Shingu......F-5
Shinjo......D-7
Shirakawa......E-7
Shiranuka......C-8
Shiraoi......D-7
Shizuoka......E-6
Shizugawa......D-7
Shmakovka......C-5
Shoka......H-5
Shokori......D-3
Shuri......H-3
Shwangchengting......C-3
Siaobaotze......B-3
Siatsun......E-2
Sibushu......F-4
Simode......E-6
Sinda......B-6
Singchan......C-3
Sinminfu......D-2
Snipets......C-8
Sofisk......A-6
Songoo......E-3
Sorachi......C-7
Soya......C-7
Spaskaya......C-5
Suibi......H-5
Suifen......C-4
Suihwa......C-3
Sukchen......D-3
Suo......H-5
Susaki......F-5
Sutsu......C-7
Suwen......E-3
Sriagina......C-5
Szepingkai......C-3

Taicho......D-4
Taichu......H-5
Taiden......E-3
Taihoku......H-5
Taijeng......F-3
Taiko......H-5
Taiku......E-4
Tainan......H-5
Taira......E-7
Takamatsu......F-5
Takaoka......E-6
Takata......F-5
Takasaki......E-6
Takata......E-6
Takayama......E-6
Takefu......E-6
Takow......H-5
Takumina......F-5
Tamokotan......C-8
Tamari......H-5
Tamintun......D-2
Tamsui......H-5
Tanabe......F-5
Tanabu......D-7
Tanchon......D-4
Tandero......A-7
Taonanfu......C-2
Tashihkiao......D-2
Tasov......C-6
Tahara......E-6
Tateoka......D-7
Tatungkow......D-3
Thalan......E-3
Thonjin......E-3
Tiehlinghsien......C-2
Tienktaotsang......D-2
T. Je......B-2
Toba......F-6
Tokamach......E-6
Toko......H-5
Tokushima......F-5
Tokyo......E-6
Tomamaye......C-7
Tomari......C-8
Tombets......C-7
Tongchen......D-3
Tongnau......E-4
Tono......D-7
Tonogusuku......H-3
Toshien......H-5
Toshimoi......C-8
Tottori......E-5
Toyama......E-6
Toyohara......B-7
Toyohashi......E-6
Toyooka......E-5
Tsienkinchai......D-2
Tsinga......C-2
Tsitsihar......B-3
Tsinghaiwei......E-2
Tsu......E-6
Tsuchaura......E-7
Tsuruga......E-6
Tsurugaoka......D-6
Tsuyama......E-5
Tunghwahsien......D-3
[illegible]
Tururog......C-4

Udskoi......A-5
Uijinpo......E-4
Uno......F-5
Uotsu......E-6
Urakawa......D-7
Urawa......E-6
Urlunkansk......A-2
Urovsk......A-2
Urur......B-2
Urusan......E-4
Ust Strelka......A-2
Usu......C-7
Usuizora......B-5
Usurri......C-5
Utsunomiya......E-6
Uwajima......F-5
Uyembetsu......C-7

Vampakenza......C-4
Vladivostok......C-5

Wadayama......E-5
Wafangtien......D-2
Wajima......E-6
Wakamatsu......E-6
Wakamatsu......F-4
Wakanai......C-7
Wakayama......F-5
Watomari......G-4
Weju......E-3
Weishaho......C-4
Weihaiwei......E-2
Wenju......E-3
Wensan......D-3
Wiju......D-3
Wuhai......[illegible]
Wukiachao......C-3
Wulakai......C-3

Yadoge......F-5
Yakeshi......B-2
Yamada......D-7
Yamada......F-6
Yamagata......E-7
Yamaguchi......F-4
Yangyang......E-4
Yangju......E-3
Yaomon......C-3
Yatsushiro......F-4
Yengchen......D-3
Yengheung......D-3
Yenhai......E-4
Yenkifu......C-4
Yokaichi......E-6
Yokohama......E-6
Yokosuka......E-6
Yokote......D-7
Yonago......E-5
Yonezawa......E-6
[illegible]......D-3
[illegible]......C-7
Yupets......C-7
Yuputs......C-7
Yuwasa......F-5
Yuzawa......D-7

Pictorial Commercial Atlas

By

LLOYD EDWIN SMITH, B. S.

Assistant Editor, Little Blue Books, World Famous Stories, and contributor to nationally renowned magazines.

Edited by

FREDERICK K. BRANOM, B. E., M. S., PH. D.

Head of the Department of Geography, Chicago Normal College, Co-Author of the "Teaching of Geography" and Author of the "Social Geography Series," "The Use of Maps," "The Use of Globes" and the "Pupil's Wordbook in the Geography of Illinois"—contributor to various educational magazines.

SECTION A

Containing a brief history of geography and exploration, the solar system, a description of the earth as a whole, the continents, oceans, islands, etc., and a Glossary of Geographical Terms.

GEOGRAPHY

Geography is defined (Webster's New International Dictionary) as follows: "The science of the earth and its life; especially, the description of land, sea, and air, the distribution of plant and animal life, including man and his industries, with reference to the mutual relations of these diverse elements." Strictly speaking, an *atlas* is a bound volume of maps of the world and its surface. Such a book was called an atlas by Mercator, a famous map-maker, after the ancient Greek god Atlas who, according to legend, supported the earth on his massive shoulders. A picture of Atlas bearing the burden of the world was commonly printed or drawn on early volumes of maps. A modern atlas, however, is commonly (like the present volume) extended to include not only maps, but also an informative geographical text and many interesting pictures of scenes and people the world over.

So vast in scope is the subject of geography that it gathers its facts from many specialized sciences. Each division of the subject is a science in itself, whether it be a study of the land or of the water surfaces of the globe, a study of plant life or animal life, a study of the atmospheric conditions and weather, or a study of the earth's peoples and their activities. It enters the field of astronomy to learn the earth's position relative to the other planets and the sun—our place in the solar system—and the position of the stars relative to the earth. Geology contributes knowledge of the earth's past history, the formation of the continents and the islands, the depth and structure of the rocky crust, and many other facts. All the familiar sciences, together with their more technical subdivisions, contribute to geographical knowledge, including biology, anthropology, meteorology, mathematics, chemistry, physics and other subjects.

Geography began with the first human curiosity about what might be beyond the campfire, or beyond the village or community, or beyond the limited region where early man dwelt. The "beyond" was more often than not an imaginary land of darkness and lurking dangers, and frequently very little exploration was made because of superstitious fears. However, as savages tended toward civilization curiosity became more lively and superstition less potent.

Geography for the modern world began with the centers of civilization which grew up in Asia Minor along the valleys of the Tigris and Euphrates rivers and in Africa along the Nile River. Vessels were propelled by oarsmen through the calm waters of the Mediterranean Sea. Wars often grew out of the clash between neighboring peoples, and each group began to explore and to wander far from its homeland. Civilization after civilization arose—and fell to a successor. The Greek civilization planted colonies throughout the Mediterranean Region, following the lead of the first real navigators, the famous Phoenicians. The growth of trade fostered exploration, and geographical knowledge was extended beyond the Pillars of Hercules (which guarded the western extremity of the Mediterranean where the fortress of Gibraltar now stands), and down the Red Sea between Arabia and Africa, and eastward into the Black Sea. Overland explorers roamed southeastward to the Indus River of India, and to the interior of Asia (China), to the barbarian lands of central and northern Europe, to England, and down the western coast of Africa. Even the Vikings or Norsemen from the North played their part. Increased knowledge gave new courage—the line of darkness was pushed back. Experience aided navigation, and men learned to sail the seas with more skill and less fear.

New lands brought to the world new products of trade. The East became a magic wonderland of silks and spices, and the first great trade routes were from Europe to the Far East. This was particularly true after the Crusades, which in endeavoring to reconquer Jerusalem and the Holy Land, had acquainted Europe (darkened by the Middle Ages) with new desires for the good things of life. Westward exploration across the Atlantic was due to a strong wish to find an ocean passage in that direction to the Indies (East Indies). Columbus, an inhabitant of Genoa, was the first to make a successful voyage in this new effort. After him, many others soon outlined the Americas, the Pacific Ocean, Australia, and many other places.

The growth of geographical knowledge is summarized in the following table of dates of important voyages or discoveries, in an ever widening circle from the central region of the Mediterranean:

800 B. C.—Before and after this date, Phoenician sailors had sailed westward through the Mediterranean and up the northern coast of Europe to the British Isles, and westward in the Atlantic to the Azores. They also sailed down the Red Sea and probably reached India. In 600 B. C. a Phoenician fleet may have sailed around the continent of Africa.

480-440 B. C.—Herodotus explored and gave accounts of his travels in Persia, Egypt and northern Africa, the Black Sea, and Italy.

5th Century B. C.—Greeks colonized eastward and westward, founding what is now Marseilles, in this and later centuries.

330 B. C.—Voyage by a Greek to the north of the British Isles. Hints of a northern land called Thule, believed to be the northernmost part of the habitable world. Hence, "Ultima Thule," or "furthest Thule," meant any far distant land. At this time, too, the conquests of Alexander the Great penetrated into Asia as far as India.

115 B. C.—Eudoxus under the Greek Ptolemies of Egypt explored the Arabian Sea



SATURN RISING

The appearance of the planet which would be presented to us if we could stand upon Saturn's nearest satellite and watch its rising above the horizon of jagged peaks. Owing to its nearness, the planet would appear to fill a great part of visible space, as here shown



THE EARTH AND THE MOON

In this picture we are supposed to be standing on some neighboring planet and viewing the Moon from the side, thus getting an idea of its true form. As the same end is always presented to the Earth the idea we gain that the Moon is round from the terrestrial viewpoint is necessarily misleading

60 A. D.—Emperor Nero sent an expedition up the Nile. The Roman Empire meanwhile flung its borders throughout most of the known world, from Babylon in Asia to the British Isles, and connected the whole by a series of great highways—an Empire to last until about 476 A. D., the date usually given as its ending.

183-565 A. D.—During the reign of Justinian, Roman Emperor, two monks (Nestorian) penetrated to China by an overland route and brought back silkworms.

1000 A. D.—The Arabian civilization dominated the Mediterranean, particularly Asia Minor, northern Africa, and the Iberian (Spanish) peninsula, after the fall of the Roman Empire and the barbarian invasions from the North. By 1000 A. D. many Arabian explorers had extended geographical knowledge into the heart of Africa and into the Indian Ocean. By this time, too, the Vikings or Norsemen, had become very active, sailing southward and westward, along coasts and down rivers. England learned of Norway's midnight sun. In 985 A. D. Eric the Red discovered Greenland. Leif Ericson, about 1000 A. D., discovered Labrador, which he called Vinland—but it had no effect at this time, the real exploration of America having to wait until another 500 years had passed.

1271 A. D.—Marco Polo, the Venetian, set out on his overland journey to Peking, China, then the capital of the Mongol Empire. His recorded Travels are important to geography as well as to literature. He roamed through central Asia, China, the Malay Archipelago, and India. Others followed him. The first European entered Lhasa, Tibet, in the 14th century. Africa was still further explored.

1487—Abyssinia was reached by a Portuguese missionary. The invention and use of the magnetic compass, the astrolabe, and other nautical instruments now enabled men to sail the seas out of sight of land and in darkness or stormy weather. Portugal was the first country to take real advantage of the new knowledge. In 1432 the Azores were rediscovered and settled. In 1481 the equator was crossed, southward down the African coast. The southern tip of Africa was discovered and was named Cape of Good Hope—because it held out hopes of reaching the Indies by sea.

1492—Christopher Columbus, sponsored by Spain, sailed westward and discovered an island in the West Indies (named Indies, because he thought they were part of the eastern or Asiatic islands). Notice that the Indies are named East and West relative to Europe. What Columbus discovered was part of AMERICA!

1497—John Cabot rediscovered Labrador and Newfoundland and laid the foundation for England's oldest colony.

1498—Vasco de Gama sailed around the Cape of Good Hope to Mombasa, an Arabian port, and finally reached India.

1513—Balboa sighted the Pacific Ocean from a peak in Central America and knew that the East Indies were still far off. Meanwhile the Caribbean Sea and adjacent mainland had been widely explored. The mouth of the Amazon River had been discovered in 1500, and Amerigo Vespucci, with little claim to the honor, secured contemporary credit and North and South America (America from "Amerigo") were named after him. Brazil was discovered and became the only Portuguese land in Spanish South America.

1515—The river Plate was reached.

1520—Ferdinand Magellan, finding the Plate merely an estuary, sailed further south and through the Strait of Magellan, named after him, and proceeded northward across the vast Pacific. Magellan died in the Philippines in 1521, but his ship went on to complete the first circumnavigation of the globe.

1534-1535—The Frenchman, Cartier, explored the St. Lawrence River in Canada. Explorers were still seeking a route to China and the East—but in vain.

1576—Frobisher, looking for a Northwest Passage to China, reached the northern limits of Labrador.

1577 to 1580—Sir Francis Drake made the second voyage around the world, via Magellan's Strait. Drake learned that the Atlantic and Pacific Oceans joined south of Cape Horn. Drake explored much of the Pacific coast of North America, looking for a water passage eastward. Others followed in Drake's footsteps. Exploration had been made popular by many fine books of travel, which continued to be written. Along the north Atlantic coast, such men as Sir Walter Raleigh and Sir Humphrey Gilbert became famous in the latter part of the 16th century. Spanish explorers discovered some of the Pacific islands. The Dutch, too, were active on the seas. Queen Elizabeth provided for the foundation of the British Empire in India in 1599. Spitsbergen, north of Norway, was discovered.

1607—Henry Hudson went far north in the region of Spitsbergen.

1610—Hudson discovered the sea now known as Hudson Bay.

1616—Baffin reached further north in Canada and had Baffin Bay named after him. Meanwhile, a great southern continent, around the South Pole, was supposed to exist. Tierra del Fuego was shown not to be part of it; Cape Horn was named by the Dutch in 1615. Australia had been sighted, and the west coast was explored in 1616; it was believed at first to be part of the South Pole continent.

1642—Van Diemen discovered Tasmania, south of Australia, which was at first named after him. He also discovered New Zealand, and thought the islands belonged to the southern continent.

1767-1770—Following many voyagers who had partially explored southern polar seas and the Pacific islands, Captain James Cook, with the advantages of still newer and better knowledge of navigation perfected in the 18th century, made his voyages. Cook showed New Zealand to be insular.

1772-1775—Cook sailed south of the Antarctic Circle, finding no habitable land.

1776—Cook again sought a Northwest Passage, sailing northward on the Pacific coast as far as the northern end of Bering Strait. Cook discovered Hawaii, and was killed there by the natives in 1779.

1792-1794—Vancouver explored the northwest coast of North America, and had an island named after him. The turn of the century found the continental outlines pretty well drawn. The interior was also being explored everywhere; the American coast was settled along the east, comprising the young adventurous "United States of America," and American pioneers were even then pushing slowly westward. Africa was still and was to remain the "dark continent," for some time to come. Australia, and the regions about the North Pole and the South Pole, also remained totally unknown for many years.

1823—Weddell discovered and had named after him Weddell Sea, near Antarctica.

1831—The North Magnetic Pole was found, in Boothia Peninsula, by James Clark Ross.
1845—Arctic exploration was carried on under Sir John Franklin, who was lost in 1847. The search for him that followed greatly added to the knowledge of the Far North.
1849-1873—Livingstone was exploring the interior of Africa.
1872—Franz Josef Land, now called Fridtjof Nansen Land, was discovered by some Austrians.
1873-1879—Stanley, sent to find Livingstone, further explored Africa.
1878—A Swedish ship voyaged along the northern coast of Siberia and sailed completely around Europe and Asia.
1888—The interior of Greenland was penetrated.
1903-1905—Roald Amundsen, Norwegian, won fame in northern explorations.
1907-1908—Shackleton's expedition in the South Polar Region; the South Magnetic Pole was discovered.
1909—Robert E. Peary, an American, discovered the North Pole after long years of patient exploration and hard-earned experience.
1912—Robert F. Scott reached the South Pole (January, 1912) to learn that Amundsen had beaten him to the goal by one month (in December, 1911).
1914—Rawlings and Bailey made important explorations in the Himalayas of Asia, following the lead of several eminent predecessors in interior Asia.
1923—The Sahara Desert was crossed by a motor expedition (French).
1923-1928—R. C. Andrews made important discoveries, particularly with reference to ancient life on the earth, in Mongolia and the Gobi Desert region of Asia.
1926—Byrd circled the North Pole in an airplane. Nobile flew over the Pole in the same year; in 1928, a second expedition by Nobile met disaster. Both expeditions of Nobile used dirigibles.
1928-1930 & 1933-1935—The Byrd Antarctic Expedition explored some of the South Pole continent of Antarctica, using airplanes extensively.

The preceding list of dates and names is, of course, very far from being complete. It does show, however, the gradual growth of geographical knowledge, due to the courage and skill of many a navigator as well as many an overland wanderer. Men penetrated the interior regions of Australia, Africa, Asia, North America and South America. Jungles, deserts, wildernesses, tropical rivers, and other places were explored in spite of the dangers from wild beasts, disease, and savage tribes. The highest mountains had to be climbed. Today the science of navigation is very exact, and modern motor vehicles, especially airplanes, offer new means of conquering the world.

There still remain unexplored regions. There are some parts of the world where the foot of the civilized seeker of knowledge has seldom, if ever, trod. But the little known regions are dwindling, year by year, as the adventurers push back the line of darkness. Everywhere, too, are the archeologists or "diggers," who excavate old cities or old geological strata, searching for relics of past ages, to aid in the knowledge of early life on the earth.

We know today that the earth is spherical in shape—not exactly a sphere, but flattened very slightly at the poles. The ancients thought the earth was flat, like a vast dinner plate, and that the stars were "holes" in a huge canopy stretched overhead. Various ideas of the world and its structure have prevailed among different peoples. But the shape and size of the earth, and the structure of its outer crust, at least, are definitely known today, and can be proved scientifically.

THE EARTH

The earth is a globe. More exactly and more technically, it may be described as an oblate spheroid—a sphere slightly flattened at the poles or "ends." The flattening is very slight—the diameter of the earth at the equator (the arbitrary or imaginary line drawn around the earth midway between the poles) is computed at approximately 7,926 miles, while the polar diameter is about 7,900 miles—a difference of only 26 miles in nearly 8,000 miles.

The earth is known to be nearly round for various good scientific reasons. The familiar phenomenon of a ship disappearing over the horizon, "head first," is a popular proof of the roundness of the earth. Astronomically, a good proof is the circular shadow that the earth always casts on the moon during an eclipse. Further, the stars appear to be differently arranged from different points on the earth. If the earth were flat, all the stars would be visible from any point at the same time, but this is not so. Many stars are visible in the northern hemisphere (northern half of the earth "above" the equator) that are never seen from a corresponding point in the southern hemisphere.

Since the shape of the earth is not a perfect sphere, the length of its circumference or "distance around" also varies slightly. The earth is 24,902 miles in circumference at the equator, but is only about 24,860 miles around in a line passing through the poles.

For convenience in locating points on the earth's globular surface, certain arbitrary or imaginary lines have been drawn. These lines appear on a sphere or globe representing the earth, and also on flat maps of any part of the earth's surface. The lines drawn north-and-south through the poles indicate longitude and are called meridians. The distance between meridians is measured in degrees or in time (one degree of longitude is equal to four minutes of time, computed with reference to the sun's apparent position in the heavens). The lines drawn east-and-west around the earth, parallel to the equator, indicate latitude. A degree of latitude measures 68.7 miles at the equator, but increases toward the poles to about 69.4 miles in polar regions. This variation, again, is due to the slight flattening of the earth at the poles.

Longitude therefore indicates distance east or west of any given meridian, and latitude distance north or south. If the latitude and longitude of any place are given in degrees measured from a fixed point, that place is easily located on a globe or map. The sextant enables the mariner at sea to find his latitude and longitude. He can then find his position at that moment on his map or chart. By general agreement, longitude is measured east and west of the meridian that passes through Greenwich, England (near London, and the site of the famous Greenwich Observatory). The meridian of Greenwich is 0°, and any point may be a certain number of degrees and seconds east or west, up to 180°, where the east and west measuring must meet on a point or meridian opposite Greenwich on the globe.



JUPITER IN RELATION TO THE SOLAR SYSTEM

An imaginary view of Jupiter and the nearer planets revolving on their orbits round the sun, showing their relative distances and as far as may be their relative sizes. Jupiter in reality is thirteen hundred times the size of the Earth

Two lines of latitude, corresponding in astronomy to the lines which mark the sun's greatest declination north and south, are called the Tropic of Cancer (north of the equator) and the Tropic of Capricorn (south of the equator), respectively. These arbitrary lines, shown on most maps, divide the earth into zones of temperature. The region between the Tropic of Cancer and the Tropic of Capricorn is generally called the "tropics," or the torrid zone. North and south of these tropics are the temperate zones. 23½° from each pole is another circle of latitude. These are the Arctic Circle and the Antarctic Circle, or simply the polar circles. Within the areas marked off by each are the frigid zones. These zones of temperature merge into one another. However, many wide variations of temperature occur within their limits, due to the influence of altitude, adjacent ocean or other bodies of water, rainfall, and other causes.

The earth rotates on its axis (a line drawn through the center of the earth between the poles), approximately once in every 24 hours. The rotation of the earth on its axis causes day and night. Any given point has day while that point is within sight of the sun, and it has night when the rotation carries it beyond the reach of the sun's rays. (Hold an orange up to a light and slowly rotate it, noticing how any one point will pass from light to shadow and back again.)

The earth also revolves around the sun, in a nearly circular path called an ellipse, performing a complete revolution once in every year or almost 365¼ days (a "day" being the arbitrary figure of 24 hours, or the approximate period of one rotation on its axis). A year is taken for convenience as exactly 365 days. Since about one-fourth of a day is left over each year, it is necessary to add an extra day to the calendar about every four years. Thus a leap year has 366 days. The rotation of the earth makes the sun appear to go around the earth, and because of its great distance away from us, the sun seems smaller than the earth. Actually, of course, the earth constantly has two motions simultaneously: rotation on its axis and revolution about the sun.

The revolution of the earth around the sun causes the seasons of spring, summer, autumn, and winter. This change in climate is due to the fact that the axis of the earth is inclined at an angle with respect to the path taken by the earth in its revolution around the sun. This means that in summer the temperate regions of the northern hemisphere—the northern United States, for example—receive the sun's rays at more nearly a vertical angle than in winter. The more nearly vertical the sun's rays are, the more heat they bring. The difference in the amount of daylight in winter and summer is also due to the fact that the North Pole is turned toward the sun during part of the year and away from it during the rest of the year. Thus, too, the seasons are opposite in the northern hemisphere to those in the southern hemisphere. Winter in New York occurs in January, but winter in Argentina occurs in July.

So, too, when the North Pole is turned almost directly toward the sun, a point not far from the pole moves through a very small circle during a rotation of the earth on its axis. The exact pole, of course, does not move in a circle at all, but appears to be stationary. Within the Arctic Circle, then, during a certain part of the year, the sun may remain above the horizon for 24 hours or more. The sun merely seems to move in a circle a little above the horizon. This causes the phenomenon of the "midnight sun" in Norway, Sweden, Greenland, and other places in the Far North. At a corresponding time, when the pole is turned furthest from the sun, there is perpetual winter night. At the equator, day and night are equal in length and always remain so.

MIDSUMMER ON MARS

Drawing of Mars, made by M. Antoniadi, on 1909 September 20—the day of the summer solstice of the Southern Hemisphere—with the 33-inch refractor of the Meudon Observatory. The great bright region in the lower part of the disc is "Aeria," one of the red lands that whiten under a low sun. The black marking, in the form of a cornucopia, that borders Aeria is the Syrtis Major, and midway between Aeria and the polar cap is the large round island "Hellas" that also grows white when near the edge of the disc.

Time is measured with reference to the apparent position of the sun. When the sun is at the zenith, or directly above a given point, it is noon for that point on the earth's surface. More exactly, since the sun does not pass directly overhead in most places, noon is that instant at which the sun crosses the meridian (line of longitude) of any point. If time were computed separately for each place, however, it would be very confusing. A point on the earth's surface passes through 15 degrees of longitude in one hour. Standard time belts are therefore marked off on the earth, each belt being approximately 15° wide. All places in a given time belt have the same time. (For the standard time used in the U. S., see the description of the United States in the following pages.)

The *international date line* very nearly follows the meridian of 180° (east and west of Greenwich), from north to south through the Pacific Ocean, being deflected somewhat to separate cities and islands conveniently. On this line each day actually begins. Monday begins here and proceeds westward with the sun. Monday *first* begins, that is to say, at the west side of the date line, and, following the line of midnight around the world, begins continuously farther westward, in New Zealand, Australia, India, Arabia, Europe, etc. By the time Monday has gone around the world with the sun, and the date line is again reached, it is Tuesday to the west of the date line. Thus when it is Tuesday midnight directly to the west of the date line, it is Monday midnight directly to the east of the date line. Therefore, a vessel crossing the date line from east to west sets the date forward by one day (a day is seemingly lost); but a vessel crossing the date line from west to east sets the date back by one day (a day is gained and must be lived through "twice").

The *moon* is the earth's satellite. The moon is a spherical body, devoid of water and air (i.e., the moon has no atmosphere). The moon revolves around the earth once every lunar month, or a period of from 27 to 29 days, depending on how the time is computed. The moon is rotating on its axis in the same period that it requires to revolve around the earth, so the same side of the moon is always toward the earth. For this reason, no human eye has ever beheld the "dark side" of the moon.

The moon shines by reflected sunlight. When the moon is on the side of the earth next to the sun, it is dark and invisible. We say then that there is no moon. But as the moon moves around the earth, its hemisphere facing the earth begins to be illuminated by the sun and becomes visible as a thin crescent. The moon then goes through the phases of first quarter, full moon, last quarter, and new moon. At the first (or last) crescent, the rest of the moon's disk may sometimes be seen with a faint luminosity. This is "earthshine," or light reflected from the earth to the moon and back again.

The moon exerts a pull or attractive force on the earth, as does also the sun. The differential between the force exerted by the moon and that exerted by the sun causes the ocean *tides*. The water is seemingly pulled outward from the earth's surface, causing alternate high and low tides along the continental shores, for the land masses are, of course, comparatively rigid and stationary.

The moon is about 239,000 miles distant from the earth. The diameter of the moon is about 2,100 miles, or about a fourth that of the earth. Its mass is about one-eightieth that of the earth, and its volume about one-forty-ninth that of the earth. Moonlight is equal in intensity to the brightness of a light of 100 candle power 22 yards distant from the observer. The "man in the moon," which looks like a human face, is caused by the chance arrangement of light and shadow among the hills and valleys of the moon's surface. All scientific evidence is against the possibility of there being life of any kind on the moon.

THE SOLAR SYSTEM

The earth is one of nine planets which revolve around the sun. The path or orbit of each planet is an ellipse (a kind of "elongated circle"). The ninth planet, named Pluto, was discovered in 1930 at the Lowell Observatory in Flagstaff, Arizona. Besides the nine planets there are over 1,000 planetoids or asteroids (minor planets), which also revolve around the sun. These are very small and may be remnants of a single large planet which once upon a time exploded.

Planet	Distance from Sun Miles	Period of Revolution Days	Diameter Miles
Mercury	36,000,000	88	3,000
Venus	67,200,000	225	7,000
Earth	92,900,000	365¼	7,900
Mars	141,500,000	687	4,200
		Years	
Jupiter	483,000,000	11¾	88,700
Saturn	886,000,000	29½	75,100
Uranus	1,782,000,000	84	30,900
Neptune	2,793,000,000	164¾	33,000
Pluto	4,600,000,000	(?)	(?)

The distance from the sun is the mean or "average" distance. Since the path of each planet (called its orbit) is an ellipse, the distance from the sun varies slightly at different times of the planet's "year." Whether there is life on any planet besides the earth is an interesting speculation. As yet there is no scientific evidence of such life, but some justification exists for believing that there may be life on Venus, and (with less likelihood) on Mars.

Light travels at the rate of 186,000 miles per second. At this almost inconceivable velocity, the light of the sun requires eight minutes to reach the earth. Light from the sun, at the same speed, requires *four hours* to reach Neptune, and something like twice as long as that to reach Pluto. The outermost limit of the solar system may [illegible] at a[illegible] [illegible],000,000,000 miles from the sun[illegible] the nearest star is much further away, being some 24,000,000,000,000 miles from the sun—or, at the speed of light, *four years* away! That is, the light of the nearest star to the sun or to the earth requires four years to reach us, traveling at the enormous speed of 186,000 miles per second. (This nearest star is the one called

Alpha in the constellation Centaurus.) The other stars which dot the heavens are much farther away than that, the farthest source of light visible to the naked eye being some 900,000 years away at the speed of light. That is, the light which we see left that distant source nearly a million years ago! And we recall that recorded human history covers but 7,000 years.

The sun is vastly larger than the earth or any other planet in the solar system. The diameter of the sun is computed to be 864,000 miles. In volume the sun is 1,300,000 times larger than the earth. The "weight" of the sun has been placed at the inconceivable figure of 2,000,000,000,000,000,000,000,000,000,000 tons, which is about 332,000 times as "heavy" as the earth.

THE EARTH'S SURFACE

Human life and activity are confined to a thin layer surrounding the earth—a few thousand feet up in the air and a few hundred feet down into the ground or into the sea. The earth is completely surrounded by an atmosphere, or thin (comparatively) film of air, composed of oxygen, nitrogen, and other gases in small quantities. Oxygen is necessary to all forms of life. The outer surface of the earth itself is a rocky crust, called the lithosphere. It forms the land surface of the globe, with its hills and valleys, cliffs and sandy deserts, and also the sloping ocean shores and the deep or shallow ocean beds. In the deeper hollows of the earth's surface are bodies of water. The larger ones are salty and they comprise the oceans, which separate the land masses into continents and islands. There are smaller inland bodies of water, such as lakes, ponds, and rivers. Most of these are fresh water. Water is also necessary to all forms of life.

The area of the earth's surface may be placed at about 197,000,000 square miles, of which 139,500,000 square miles are water surface and only 57,500,000 square miles are land surface. The surface of the lakes and rivers aggregates about 1,000,000 square miles. Apart from the continents, there are some 1,900,000 square miles of islands scattered among the seas. The average elevation of the land above sea level (mean sea level) is about 2,800 feet. The highest point of land is the summit of Mt. Everest, in the Himalaya Mountains of Asia, which rises to 29,002 feet. The average depth of the sea is 12,500 feet. The depth of the ocean goes as far as 35,410 feet below sea level, in Mindanao Deep, between Japan and the Philippine Islands. There is, then, about 12 miles difference between the deepest point of the ocean and the highest point of land.

The earth is very old. Various estimates of its age are possible from different evidence, such as geological, physical, mathematical, and astronomical data. The age of the earth, according to modern conclusions, must be some 3,000,000,000 years.

The land surface of the earth exhibits the rugged effects of long eras of time. Wind and rain have whipped mercilessly against mountains and rocky uplifts, wearing them into less sharp outlines. Hail and sandstorms have done their part. Water has settled into rock crevices and frozen there, splitting the rocks into smaller pieces. Water running down rocks or over rocky surfaces has worn or eroded the land away, gathering sand and sediment which increases the grinding or erosive power of running streams and rivers. This sediment has been deposited over lower land in floods or at the mouths of rivers to form deltas. The glaciers came down from the north many thousands of years ago, in different Ice Ages, and scraped the higher points of land smooth. They left glacial drift in the form of soil, stones, pebbles, and larger rocks. Glacial boulders may be seen in New England and other northern parts of the United States. Many thousands of lakes were gouged out by the last great ice sheet or glacier. Volcanoes have erupted through countless ages of the past. There were once volcanoes in New England! The lava flows and ash showers have changed the surface of the surrounding land. In some places volcanic cones have been pushed above the ocean to form volcanic islands. Earthquakes have shifted great land areas, drowning the mouths of rivers to form harbors and changing the contour of the land as it meets the sea. Tiny coral animals have worked busily over long periods of time, building atolls and coral islands. Tidal action has flung up beaches, or beaten down rocky headlands.

Thus has the surface of the earth been undergoing constant change through millions of years. The change is very slight during the few years of a human generation, but it is not so slight that it cannot be measured. This constant action, this constant movement of the earth's surface, has given us the present diversity of land outline, of mountain and valley, of desert and plain, of lake and river, and so on.

Life came upon the earth, and through the eons of evolutionary development, the many kinds of life, plant and animal, microscopic and gigantic, spread over the surface of the earth. Climate, and the presence of water, together with the availability of food were factors influencing this distribution. As human beings developed from the savage state they, too, settled here and there about the globe. Tribes grew into communities, and communities into nations. Man learned to grow his food, to domesticate animals, to make tools and clothing, to provide shelter, and to make luxuries to contribute to the joy of life. With the diversity of man's interests has come trade, which is the exchange of one thing for another. Trade has grown from primitive barter into the complex organization of modern commerce. One man no longer makes everything he needs or wants. He works at that which he can do best, and exchanges his product, by some medium of exchange called money or credit, for the products of other specialists.

THE CONTINENTS

The larger masses of land, each more or less continuous in itself, are called continents. Australia is in the Southern Hemisphere and is the smallest continent. North and South America are two separate continents which are connected by the Isthmus of Panama. Africa is a continent, which is joined to Asia by the Isthmus of Suez. Eurasia is the continental land mass which is usually divided into two continents, Europe and Asia. Antarctica is a great land mass or continent around the South Pole. No large land masses exist around the North Pole. Besides the continents there are thousands of islands out in the oceans.

The continents, with their areas, are as follows:

THE SPHINX

The Great Sphinx of Giza since the recent clearing away of the sand which chokes the base of this monument.

Africa	11,600,000	square miles
Antarctica	5,000,000	" "
Asia	17,000,000	" "
Australia	2,950,000	" "
Europe	3,870,000	" "
North America	9,300,000	" "
South America	7,500,000	" "

The globe may be divided into the Eastern Hemisphere and the Western Hemisphere. North America and South America are in the Western Hemisphere. This hemisphere is sometimes called the New World because it was so recently discovered and colonized. The equator divides the surface of the globe into the Northern Hemisphere and the Southern Hemisphere. The greater part of the land surface of the earth is north of the equator. The equator crosses northern South America through Ecuador and Brazil just north of the Amazon River; central Africa through Gabon, Belgian Congo, Uganda, and Kenya; south of all of Asia; through the East Indies (Sumatra, Borneo, Celebes); and to the north of Australia and New Guinea. Northern drift ice from the polar region touches the northern shores of the continents of North America, Europe and Asia. But southern drift ice from the Antarctic hardly reaches the tips of South America and Africa and the southern shore of Australia.

In general, the continents are triangular in shape, with the points to the south. Each continent is surrounded by a deep part of the adjacent ocean. Islands near a continent, formed by rivers, straits, or small arms of the ocean, are generally considered as geographically parts of that continent. As a matter of fact, the oceans are not confined to the deeper basins, but overflow somewhat around the continents. The submerged part of each continent is called the continental shelf. This shelf forms the sloping shore, and, although it may be sufficiently submerged to enable large vessels to sail over it, it is comparatively shallow when placed in contrast with the great depths of the ocean basins proper.

As will be seen in the later description of each continent, mountain ranges commonly run north and south along the eastern and western edges. The great chain of the Rocky Mountains in North America is continued southward through Mexico and into South America, where they become the Andes. Other mountain chains run east and west, like the Himalayas of Asia, which contain the highest mountain peaks in the world.

THE OCEANS

Nearly three-fourths of the surface of the globe is water, which is called the hydrosphere and which surrounds the continental land masses. "Ocean" and "sea" are general terms which may be used to include all the great water mass which is not on or within any land mass. The ocean is divided into areas more or less marked out by the continents, as follows:

Atlantic Ocean, separating North and South America from Europe and Africa; area, 31,500,000 sq. m., or, including all arms and branches, 41,000,000 sq. m.; deepest part, Porto Rico Trench, 27,965 ft.

Pacific Ocean, from the Arctic to the Antarctic Circle, between North America and South America and Australia, the Malay Archipelago, and eastern Asia; area, 70,000,000 sq. m.; deepest part, Mindanao Deep, 32,000 to 35,410 ft.

Indian Ocean, south of Asia and east of Africa; area, 17,000,000 sq. m.; deepest part (10° S., 108 E.), 22,968 ft.

Arctic Ocean, north of the Arctic Circle; area, between 4,000,000 and 5,000,000 sq. m.

Antarctic Ocean, sometimes considered as the southern extremities of the Atlantic, Pacific, and Indian Oceans, and also called the Great Southern Ocean; area, about 6,000,000 sq. m.

Poetically, the oceans of the world as a whole have been called the Seven Seas, divided as follows: North and South Atlantic, North and South Pacific, Indian, Arctic, and Antarctic Oceans.

More strictly, a *sea* is a smaller part of an ocean, somewhat surrounded by arms of the land. Some seas are the following: Mediterranean Sea, between Europe and Africa and Asia Minor; North Sea, between the British Isles and Scandinavia; Baltic Sea, north of Germany; Caribbean Sea, between the West Indies and South America; Bering Sea, between Alaska and Siberia; Arabian Sea, between Arabia and India; Red Sea, between Arabia and Africa; China Sea, between China and French Indo-China and the Philippines. Some inland bodies of salty water are also called seas, such as the Black Sea and Caspian Sea, south of Russia, and the Dead Sea in Palestine.

Other arms or branches of the ocean are variously designated, depending partly on relative size and partly on local place names. Such are the Gulf of Mexico, the Bay of Bengal, the Strait of Magellan, Hampton Roads, Long Island Sound, East River (strictly a strait), Mozambique Channel, and the Great Australian Bight.

The level of the sea varies in different parts of the world on account of tides, winds, and storms. For purposes of measurement, a mean or average level is adopted, called *mean sea level*, from which the elevation of land and the depth of the ocean are computed. "Sea level" is accepted as equivalent to saying "mean sea level." The depth of the ocean is measured by sounding. This was formerly done entirely by casting a cable overboard and allowing it to reach the bottom. The depth was measured in fathoms. The modern method utilizes a device for sending a sound downward and computing from the time required for the sound to be echoed back from the ocean bottom.

The ocean near the continents flows over the continental shelf, which extends in varying degrees out from the continental shore. This shelf sooner or later drops more or less abruptly to the greater ocean depths. The deep sea bottom consists of various kinds of clay, ooze, and mud. The pressure of the water is very great, of course, and its temperature at great depths is very low. Sea life is confined for the most part to the upper part of the ocean.

As everyone knows, sea water is salty. The salts generally present include common salt (sodium chloride), "Epsom salts," gypsums, and magnesium chloride. Many other salts are present in varying small amounts. Out of the 80 known chemical elements, 32 are found in solution in sea water. "Salt water," as the ocean is sometimes called, contains an average of 3½ per cent of dissolved salts. Common salt forms about 78 per cent of the total salts, magnesium salts, 15 to 16 per cent, and calcium salts, 4 per cent. Sea water is 1.026 times as dense or as "heavy" as pure water.

Although the dissolved salts carried into the ocean from the land by rivers and rain help to keep the ocean salty, the ocean was salty from its beginning. As a matter of fact, the salts in river water are 80 per cent carbonates, while the salts in sea water are almost 90 per cent chlorides. This difference in chemical composition precludes the possibility of rivers supplying all of the ocean's salinity. Inland salt lakes are also different in saline content, chemically, from sea water.

The ocean often freezes on the surface, especially in the polar regions, in the Baltic Sea, the Hudson Bay, the Gulf of St. Lawrence, and, to some extent, in the Mediterranean Sea and the Black Sea. Many northern ports are closed to commerce in winter because of sea ice. The South Pole continent of Antarctica is surrounded by sea ice. Icebergs come from land masses of ice, being broken off from the ends of glaciers which dip into the sea. Great icebergs often are carried by ocean currents many hundreds of miles before they melt, and they present grave dangers to navigation. No icebergs are ever found in the North Pacific, however, nor near Europe (except once, off the Orkney Islands, in 1836). Most of the icebergs that hamper vessels are off the coast of Labrador and Newfoundland, from March to August.

Ocean currents often modify the climate of the land by which they flow. The most notable of these currents is the Gulf Stream, which flows northeast from the Caribbean Sea and the Gulf of Mexico, warming the Atlantic coast of the U. S. and the British Isles.

ISLANDS

An island is a land mass completely surrounded by water. The continents are islands, in this sense. Some people think of Australia as an island, though it is usually grouped among the continents. The islands in the ocean are generally considered part of the continent to which they are adjacent, particularly if the islands occur over the continental shelf. Many oceanic islands, however, are not near any continent, but rise directly from the ocean bottom, being either of volcanic or coral origin. The Pacific Ocean is dotted with thousands of such islands, generally called the Pacific Islands, or Oceania (also spelled Oceanica).

Oceania includes the various groups of islands called Micronesia, Melanesia, and Polynesia, and sometimes also Australia, New Zealand, and the Malay Archipelago. Micronesia includes those islands in which the Malay-Polynesian dialects, which are known as Micronesian, are native. The group includes the Marianas, Caroline, Marshall and other islands east of the Philippines. Melanesia (so called from the black color of the natives' skins) extends northeastward from Australia, including New Caledonia, New Hebrides, the Solomon and Admiralty Islands, the Bismarck Archipelago, Fiji Islands, and others. The Melanesians, as a race, are dark-skinned. They are energetic farmers and makers of pottery, but less skilled in navigation, social organization and warfare. Many of them are or have been cannibals. Polynesia consists mostly of small islands, the Hawaiian group being the largest. Polynesia includes New Zealand (racially). The pure Polynesians are brown-skinned, tall of stature, with wavy brown or black hair. They are courageous, full of imagination, cheerful and artistic. They are especially skilled in navigation. In the past, nearly all of them were cannibals. Tattooing is devolped among them into a major art. They include Hawaiians, Maoris

NEW GUINEA HOUSES

Travelers report that these houses are very artistic, but most insecurely built. The floors are practically of lattice work. The veranda is the "lounge" of the house.

(of New Zealand), Samoans, Marquesans, Tahitians, and Tongans. All of the races of Oceania probably came originally from Asia. Their stock includes Caucasian, Mongolian, and Negroid elements.

The Malay Archipelago, also called Malaysia, is the largest single island group in the world. It extends through parts of the Indian and Pacific Oceans, south and east of Asia. It is inhabited by the Malay race. The Malay Archipelago includes the East Indies—Sunda Islands (Sumatra, Java, and Lesser Sunda Isles), Moluccas or Spice Islands, Celebes, Borneo, New Guinea, and the Philippines. The "East Indies" is a vague geographical term, variously applied in history to the "spice lands" of the East, and including not only the Malay Archipelago, but also India and Indo-China. The Dutch East Indies includes those islands of the Malay Archipelago which belong to Holland. The Andaman and Nicobar Islands, in the Bay of Bengal northwest of Sumatra, are not included in the Malay Archipelago.

The equator runs through the middle of the Malay Archipelago. Volcanoes are very numerous, a serious eruption occurring in 1928. The highest mountain is probably Mt. Kinabalu in Borneo (13,694 ft.). Various food plants abound, including oranges, mangoes, guavas, maize, sugar, coffee, coconuts, breadfruit, bananas, plantain, sugar-palm, tea-plant, sago-palm, ground nuts, yams and cassava. Pepper, nutmegs, and cloves, once of outstanding economic importance, are of minor value today. The natives belong to two races—Malay and Melanesian (or Papuan). The island of Java is famous as the scene of the discovery of the fossil remains of the Java ape man or *Pithecanthropus erectus*, which is important in the evolutionary history of man.

The fauna of Java may be taken as typical of the Malay Archipelago. It includes the one-horned rhinoceros, wild swine, banteng (wild ox), muntjac (kidang, a small deer), royal tiger, leopard, wild cat, wild dog, flying fox (kalong, a fruit bat), wou-wou (silver gibbon), black ape, and gray ape. There are also bats, rats, mice, porcupines, squirrels, flying squirrels, waterfowl, pelicans, owls, goat-suckers, hornbills, parrots, fish (2,000 species), butterflies (500 beautiful species), beetles (many large and magnificent), and spiders (including one that kills birds).

The West Indies are a large island group between Cape Florida and South America, with the Atlantic Ocean on the northeast, the Gulf of Mexico on the northwest, and the Caribbean Sea on the south. They are divided into three groups, as follows: the Greater Antilles, including Cuba, Haiti, Jamaica, and Porto Rico; the Lesser Antilles, including the Leeward (Virgin Islands, Guadeloupe, Dominica, etc.) and Windward (Barbados, St. Vincent, etc.) Islands; and the Bahama Islands, northeast of Cuba. The Lesser Antilles are sometimes called the Caribbees.

Other important island groups are the Aleutian Islands, strung out southwestward from Alaska between Bering Sea and the Pacific Ocean; Franklin, provisional district of northern Canada, including many large islands; the British Isles, including Great Britain, Ireland, Channel Islands, Isle of Man, and others west of Europe, the Azores in the North Atlantic, west of Portugal; the Aegean archipelago, mostly belonging to Greece, in the Aegean Sea; and the Japanese Empire, chiefly an archipelago.

The largest islands in the world, with their area, are as follows:

Name	*Area* (sq. m.)
Greenland	827,300
New Guinea	305,900
Borneo	289,843
Baffin (Canada)	236,000
Madagascar	228,000
Sumatra	167,446
Honshu or Hondo (Japan)	88,879
Great Britain	88,745
Victoria (Canada)	74,000
Celebes	69,255
South Island (New Zealand)	58,120
Java	48,490
Cuba	44,164
North Island (New Zealand)	44,130
Newfoundland	42,734
Luzon (P. I.)	40,814
Ellesmere (Canada)	40,000
Iceland	39,709

DESCRIPTION OF THE CONTINENTS

Each continent and the polar regions are described below. For the description of the countries and other political divisions, refer to the general index.

NORTH AMERICA

North America lies between the Atlantic and Pacific oceans in the western hemisphere. Its general features are extensive western mountains or cordillera ranges, with less rugged eastern ranges, and a central plain between. The western mountains include the Rockies and the Coast Ranges, running from Alaska to Mexico. They have several volcanoes, those in Mexico being more recently active than any of the others. The eastern highlands include the Laurentian highlands of Canada, and the ranges of the Appalachian system in the United States.

The great river systems are those of the Mississippi and Missouri, the Columbia, the Mackenzie, the Yukon, the St. Lawrence, the Colorado, and the Rio Grande. The Great Lakes stand out as one of the largest inland water areas in the world. The principal arms of the ocean are as follows: Baffin Bay, Beaufort Sea, Hudson Bay, Bering Strait, Bering Sea, Gulf of Alaska, Queen Charlotte Sound, Gulf of California, Gulf of Tehuantepec, Caribbean Sea, Gulf of Mexico, Florida Strait, Bay of Fundy, and the Gulf of St. Lawrence.

North America was probably first settled by ancient races from Asia crossing the Bering Strait into Alaska, and then roaming eastward and southward. The racial origin of the American Indian is Asiatic or Mongoloid. He is brown-skinned, with straight black hair, and a broad face (or high cheek bones). The American Indian is red-skinned, strictly speaking, only when he paints himself that color. The tribes of the American aboriginals are many, ranging throughout Canada, the United States, and Mexico. They include the Eskimo, Aztec, Maya, and the many tribes that fought the white men so long in the United States and Canada, such as Algonquins, Iroquois, Chippewas, Crows, Blackfeet, Sioux, and many others. Countless Indian names of rivers, mountains, and even states and cities remain as mementoes of the aboriginal races. Indian relics, too, are frequent —especially those preserved in museums, but also including prehistoric mounds (the oldest is Cahokia Mound in Illinois), ruins of the cliff-dwellers, and the ancient Mayan ruins of Mexico and Central America.

The greater part of the population of North America is European in origin, supplied by immigration and natural increase since the sixteenth century. The population of the United States and Canada is mostly English-speaking, except for native European elements and a large number of French-speaking people in Canada. Mexico is predominantly Spanish or mestizo, a mixture of Indian and Spanish. The Europeans fought the native Indians and conquered them, pushing them first toward the western coast and later confining them in reservations.

Political Divisions: United States and possessions (Alaska, Virgin Islands, Canal Zone, Porto Rico); Canada, Newfoundland, and other British possessions (British Honduras, Bermuda, Barbados, Granada, St. Vincent, St. Lucia, Leeward Islands, Bahamas, Jamaica, Cayman Islands, Turks, and Caicos Islands); French possessions (Guadeloupe, Martinique, St. Pierre and Miquelon); Greenland (Danish); Mexico; Costa Rica; Guatemala; Honduras; Nicaragua; Panama; Salvador; Cuba; Haiti; Dominican Republic.

The fauna and flora of North America are described separately for the United States, Canada, and Mexico, in the descriptions of those countries (see index).

SOUTH AMERICA

South America lies southeast of North America. Over 90 per cent of the continent of South America is east of the meridian of New York City. The western coast drops sharply from the coastal ranges of the Andes Mountains, with very little continental shelf. The Andes run from the very northwest to the southernmost tip, including many volcanic peaks, such as Tolima, Cotopaxi, Chimborazo, and Aconcagua (highest peak in South America, 23,080 ft., and also the highest in the western hemisphere). Other high peaks from south to north are Sahama, Illimani, and Sorata (with peaks Ancohuma and Illampu). In Bolivia the Andes broaden into the Plateau of Bolivia. Lake Titicaca, on the Bolivian plateau 12,644 feet above sea level, with an area of 3,500 square miles, is the highest navigable lake in the world. The Atacama Desert is in the western part of Northern Chile. In the east are the Brazil Highlands, with various ranges, sloping to a high plateau in the central part. In the north are the Guiana Highlands, forming a mountain barrier between the Guianas and Brazil. Eastern Brazilian peaks include Itatiaya (9,823 ft., highest in Brazil), Itacolumi, and Itambe.

Between the Brazilian and Guiana highlands lies the broad, huge valley of the Amazon River which is 3,500 miles in length. It is the largest river in the world (in volume), and hence is known by the sobriquet of "King of Waters." Its chief tributaries are the Negro, Yapurá or Japurá, Marañón, Juruá, Purús, Madeira, and Tapajoz. In the great mouth of the Amazon is the large island of Marajó, partly formed by the Tocantins River. Along the Amazon valley are the great silvas (or selvas), which are vast woodland plains covering many thousands of square miles.

MODERN CALIFORNIA HIGHWAY

Beautiful drive in Altadena, a suburb of Los Angeles.

Between Brazil and Bolivia is a low swampy region, called the Xarayes Marsh. Here rises the upper branch of the Paraguay River, which flows into the great Paraná, the second largest river system of South America. The chief tributaries of the Paraná are the Pilcomayo, Bermejo, Salado, and Paranapanema. In the upper valley of this system is El Gran Chaco, a central plain still in dispute between Paraguay and Bolivia, most of it being a vast jungle wilderness. The Paraná and the Uruguay rivers flow into the estuary which is called the River Platte or Rio de la Plata. The lower valley of this system flows through the famous pampas, the great treeless plains of Argentina and Uruguay.

The third largest river system is that of the Orinoco, in the north. The Orinoco delta is particularly noteworthy. Along this valley are a series of plains which are called the llanos. They are for the most part covered with grass.

Patagonia is a former name of the southern and narrow part of South America. Today the region is politically divided between Chile and Argentina, the south central part being a desert area. "Patagonia," however, is still applied to the southern provinces of the Argentine Republic.

The Strait of Magellan, through which the intrepid navigator of that name first sailed so courageously, separates Tierra del Fuego from the main continent. Tierra del Fuego is an archipelago, politically divided between Chile and Argentina. Cape Horn, its southern tip, is notorious in maritime history. The whole region, which, before the building of the Panama Canal, was the only water route from the Atlantic to the Pacific around South America, is replete with romance and adventure; for here sailed Magellan, Drake, and even Charles Darwin in the *Beagle*.

There are few islands off the east coast of South America, except those at the mouths of the Amazon River, the Falkland Islands (British), northeast of Tierra del Fuego, and South Georgia far to the southeast. The estuary of the Rio de la Plata is the largest eastern indention of the coast, though the gulfs of Matias and St. George, to the south, may be mentioned. The west coast has numerous islands, mostly the summits of submerged mountains. The west coast from south Ecuador to the northern boundary of Chile is known as the "rainless coast," because of the scarcity of rainfall along it. The most famous western islands are the Galapagos, far to the west of Ecuador. The principal western arm of the sea is the Gulf of Guayaquil. To the north are several important islands, notably Curaçao (Dutch), and Trinidad and Tobago (British). The Gulf of Maracaibo connects with so-called Lake Maracaibo, which is really an arm of the Caribbean Sea. Between the Gulf of Panama and the Caribbean Sea, the Isthmus of Panama joins South to North America.

Just as the Aztecs built on the preceding Mayan foundations of Indian culture in Central America, so did the Incas build their culture and their great empire on an advanced culture that preceded them. The Inca empire was confined to the Pacific coast of South America, in the region now covered by Peru and Bolivia. Many relics of the Incas still survive, including some notable architectural monuments of stone. The Indians over the rest of the continent were in a low state of culture, living a wild tribal life in the jungle or on the plains. A large part of the South American population is still Indian or mixed Indian and Spanish. There is also some Negro blood. The official language of all countries except Brazil and the Guianas is Spanish or a form of Spanish, and the traditions, except where the Indians (as high as 60 or 70 per cent or more of the population in Bolivia, Ecuador, Paraguay, and Peru) predominate, are Spanish or European. Brazil is Portuguese in settlement, language, and culture, with some intermixture of Indians. The Indian element is smallest in southern Brazil, Argentina, and Uruguay.

Political Divisions: Only three foreign colonies exist on the continent of South America: British Guiana, French Guiana, and Dutch Guiana (the latter is called Surinam). Curaçao, an island off the north coast, and some nearby small ones are Dutch. Trinidad, Tobago, and other small islands off the north coast are British.

The independent republics are Argentina, Chile, Brazil, Uruguay, Paraguay, Bolivia, Peru, Ecuador, Colombia, and Venezuela.

Animal and Plant Life: The animal and plant life of the Amazon valley jungle region is by far the most interesting and unusual in South America. The fauna and flora of this tropical section will therefore be described here.

Plant life is most profuse, forming a tangled mass of forest vegetation hundreds of miles inland from the seacoast to the slopes of the Andes. The forest floor is carpeted with luxuriant ferns, acantheas, thalias, and other plants. Orchids are numerous. Begonias are very common. Bushes and taller plants make a second tier of leaves and flowers, including heliconias, palms, and calliandras. The forest itself contains many species of trees within a small area, instead of being largely one kind or another. One hundred different kinds of trees may be found in less than a square mile. The trees include, of course, the famous rubber tree and the Brazil nut tree. There are also fig trees, rosewood trees, palms, myrtles, laurels, acacias, cecropias (source of caoutchouc), and cacao trees. Vines and creepers climb upward to the sky and sunlight, and many parasitic plants, such as orchids and similar growths, fasten themselves on the trees. This luxuriant vegetation lasts eternally, without any seasonal dropping of foliage. Difference in altitude, however, provides tropical and temperate plant life within a short distance of one another. But the tropical forest crowds right up the mountain slopes, and trees of some kind persist up to the timber line, from 10,000 to 12,000 feet above sea level.

Plants of economic importance are mentioned in the descriptions of the separate South American countries, but these are important enough also to be mentioned here. They include the following: cassava (source of tapioca), sarsaparilla, ipecacuanha (source of ipecac), balata (source of chicle for chewing gum), cacao (source of cocoa and chocolate), coca (source of cocaine), cinchona (source of quinine), copaiva (source of copaiba, a drug), tonka bean (used to scent snuff), annatto or arnotto (vegetable dye used for coloring butter), cabinet woods (rosewood, kingwood or violet wood, leopardwood or snakewood), guava (cabinet wood and jelly), calabash (source of gourds for making utensils), cherimoya (delicious fruit).

The animals of the Amazon region are unusual in that most of them are tree-dwellers. The monkeys, in particular, are all tree-dwellers. The monkeys include the guaribas or howlers, marmosets, tamarins (world's smallest monkeys), squirrel monkeys, titis, sakis, spider monkeys, and night apes. The native Indians hunt and eat the monkeys. The cat family is represented by the jaguar, cougar or puma, and ocelot. Dog-like animals include a fox, racoons, coatis, the kinkajou, an otter, the grison (a kind of ferret), and a weasel. The region is overrun with rodents, notably the capybara, the largest rodent in the world, reaching a length of four feet. Other rodents include the paca, agouti, spiny rat, and squirrels, rats, mice, and porcupines. The largest Amazon animal of all is the tapir (or anta), which lives near the water. Other animals are the pig-like peccaries, large and small armadillos, alpaca, llama, ant-eaters (including the giant ant-eater or ant bear, also called the tamanoir), chinchillas, chati (tiger cat), a bear, sloths, deer, opossums, bats (millions of them!), manatee, and fresh-water dolphins.

Birds are present in great number and variety. Parrots and macaws make the jungle bright with their colored plumage. Other birds which add their colors and voices to the riot are toucans, vultures, hawks, eagles, doves, whip-poor-wills, orioles, woodpeckers, parrakeets, humming birds, egrets, geese, gulls, herons, cormorants, spoonbills, and scarlet ibises. Peculiar South American birds are the tinamous (similar to partridges), the hoactzin, the ovenbird (which makes a nest of mud in a tree), the jabiru (a kind of stork), the snakebirds (or anhingas), the jacanas (kind of wading-birds), the trogons (of which the quetzal is the Central American variety, being the national emblem of Guatemala), the cock-of-the-rock, the rheas (American ostriches or nandus), and the cotingas.

Among reptiles, there are the various lizards and snakes, especially the boa constrictor (10 to 12 feet in length, but often exceeded in length by other snakes), frogs, toads, alligators (the cayman, jacare, etc.), and turtles. The number of species of Amazonian fish may run as high as 2,000. Insect life is prolific and varied, with many large and beautiful butterflies and moths, fascinatingly industrious ants (especially famous being the sauba or leaf-cutting ants), termites or "white ants," fireflies (which flash red, yellow and green!), bees (without stings!), hornets and wasps (with stings!), beetles (including the largest known beetle in the world), and cicadas. By way of comparison, 700 species of butterflies and moths have been found within an hour's walking

TIDAL WAVE AT RIO DE JANEIRO

Tidal waves are almost invariably the result of a submarine earthquake. Immediately before the approach of the actual wave, the sea flows back a long distance from the shore. Then comes the tidal wave (one of which is recorded to have reached 210 feet), and the onslaught of water carries everything before it, causing destruction to anything within its reach.

distance of Para, and there are only 321 species in all Europe!

EUROPE

Europe and Asia, geographically speaking, form one continuous continent, which is sometimes called Eurasia. Europe is considered as a separate continent, separated from Asia by the Dardanelles, Sea of Marmora, Bosporus, Black Sea, Caucasus Mountains, Caspian Sea, and the Ural Mountains in the southeast and east. Europe nearly joins Africa in the southwest, the Iberian peninsula being separated only by the narrow Strait of Gibraltar. Europe as a whole is separated from Africa by the Mediterranean Sea, while between Europe and the Americas stretches the broad Atlantic.

Europe is very irregular in outline, being much indented by arms of the ocean, with many peninsulas. The Iberian or Spanish Peninsula bulges down toward Africa in the southwest; the Italian Peninsula juts into the central Mediterranean; the Balkan Peninsula bulges downward in the southeast; the Jutland Peninsula rises between the North Sea and Baltic Sea; and the Scandinavian Peninsula comes down from Arctic regions. Arms of the ocean, starting in the north, are the Gulfs of Bothnia and Finland, the Baltic Sea, the Kattegat and Skagerrak, the Strait of Dover, the English Channel, the Bay of Biscay, the Strait of Gibraltar, the Mediterranean Sea with the Gulfs of Lions and Genoa, the Tyrrhenian Sea, the Strait of Otranto, the Adriatic Sea, the Gulf of Venice, the Aegean Sea, the Sea of Marmora, and the Black Sea.

Islands are many and important. The most important group of islands in the world are the British Isles, which are northwest of the continent of Europe, and which are separated from France by the English Channel and Dover Strait. They include Great Britain, Ireland, the Isle of Man, the Hebrides, Orkney and Shetland Islands, and the Channel Islands. Far to the northwest, just south of the Arctic Circle, is Iceland. The Balearic Islands, east of the Iberian Peninsula, begin an important series of Mediterranean islands. These southern islands include Corsica, Sardinia, and Sicily (the three largest), Malta, Crete, and the Aegean Archipelago. Numerous islands dot the Baltic Sea, and an almost countless number are scattered along the coasts of Norway and Sweden.

The coastline of Europe is even today in a state of change. On the northwest along Holland's coast the sea throws up new land, and much of the Zuider Zee territory is being reclaimed by man. Further to the north the buffeting of the waves is washing away the land. In the south, through the Mediterranean region, and especially in southern Italy, volcanic action, aided by earthquakes, is still disastrous. In fact, the only part of Europe that has never been shaken by an earthquake is the central Russian plain. Some of Europe, notably in the Netherlands and in the northern coastal region of the Caspian Sea (which is itself 85 feet below sea level) is below sea level.

Complex chains of mountains dominate southern Europe, from the Atlantic to the Black Sea. The Iberian peninsula is mostly a great plateau, rising to the Pyrenees Mountains in the north which serve to separate Spain from France. The Alps sprawl north of Italy, across France, Switzerland, and Austria with Mont Blanc (15,781 ft.) as the highest peak. In France are the Auvergne, Cévennes, Jura, and Vosges Mountains. Part of the system are the Black Forest or Schwarzwald region of Germany, and also the Böhmerwald Mountains further east. The Apennines run southward through Italy, while the Dinaric Alps run southeastward on the other side of the Adriatic, through Yugoslavia. The Carpathian Mountains, north of Czechoslovakia and penetrating Rumania, form the northern boundary of the Hungarian and Wallachian plains, which have the Dinaric Alps and Balkan Mountains on the south. The Pindus Mountains go southward in the Balkan peninsula into Greece. Between the Alps and the Apennines, in northern Italy, is the small plain of Lombardy. In western France is a plain region. But north of these mountain chains is the Great Lowland Plain, sprawling all the way across northern Europe, and having a continuation in the British Isles. This great plain is bounded on the north by the Scandinavian Mountains and by a few small ranges in Great Britain, notably the Welsh Mountains and the Pennine Chain of uplands. The Caucasus Mountains are the northernmost of some Asiatic mountains in the Caucasus. The Ural Mountains, running north and southeast in Russia, partly separate Europe from Asia.

The two largest rivers of Europe are the Danube, running through the Hungarian and Wallachian plains, and the Volga, running south through central Russia and across the steppes. Other large rivers are the Dnieper, starting in the Pripet Marshes of Poland and Russia; the Don, draining Russia's southwestern fertile prairies; the Rhine, between France and Germany; the Loire, Garonne, and Rhone, all in France; the Po in the plain of Lombardy; the Elbe and the Oder in Germany; the Vistula in Poland; and the Douro and the Tagus in the Spanish peninsula.

The largest lakes of Europe are in the lake region of southeastern Finland and northwestern Russia. Lake Ladoga, about 7,000 square miles in area, is the largest lake in Europe. Most famous are the lakes of Switzerland, among the Alps.

Other outstanding physical features of Europe are as follows: the Dogger Bank, a submerged land bank, in the North Sea; the firths or inlets of the Scottish coast; the chalk cliffs of Dover; the great rock of Gibraltar; Mt. Vesuvius, famous volcano, in Italy, and Mt. Etna, in Sicily; the Harz Mountains of Germany; the fjords of Norway's irregular coast; the Maelstrom, a great whirlpool off the west coast of Norway, south of the Lofoten Islands; and Land's End, the westernmost cape of England. The steppes are great treeless plains in southern Russia. The tundras are great treeless plains in the Arctic Region of northern Europe. They are overgrown with moss and lichens.

Animal and Plant Life: The animal and plant life of Europe is, in general, familiar to most English readers. It is, to a large extent, characteristic of the temperate zone, and often very similar to that of North America, especially of the United States and Canada.

The Mediterranean region is dominated by the olive, which is widespread from east to west. Other plants of this region are the oleander, myrtle, laurel, silver poplar, Aleppo pine, green oak, pistachio, heather, grape, currant, raisin, citrous fruits, almond, pomegranate, and fig. The beech tree grows throughout the western region, wherever the ocean strongly influences the climate. Further north, there are oaks without beech trees. The ash grows still farther north than the oak, and the oak grows farther east than the beech, although the latter occurs again in the southeast. Still further north, and mingling somewhat with the region just north of the beech, are the pine forests, together with birch, elm, and thorn trees. Gorse and bracken grow in the coastal marshes and among the sand dunes. Willows, alders, and poplars grow near the rivers and the Russian steppes. There are also many grasses, mosses, and lichens. The holly and the evergreen oaks are common in the west.

WHEN EUROPE TAKES TO THE ICE

The many mountain lakes of Europe furnish ideal grounds for winter sports. Here, for instance, is the Risser-See in South Germany, at an elevation of 3,500 feet, where the championship hockey games were recently held. The wooded heights lie immediately below the Alpspitze.

The larger European animals today are the brown bear, fox, badger, otter, wild cat, and wolf. Other animals include deer, the chamois (of the antelope class), muskrat, moles, rats, mice, rabbits, aurochs or European bison (now found only in Lithuania and the Caucasus), and the ibex. A great deal of the original wild life has disappeared because of the activities of man.

Political Divisions: The British Isles (England, Wales, Scotland, Northern Ireland, Irish Free State, Isle of Man, and Channel Islands), Albania, Andorra, Austria, Belgium, Bulgaria, Czechoslovakia, Danzig (free city), Denmark, Esthonia, Finland, France, Germany, Greece, Hungary, Iceland, Italy, Latvia, Lithuania, Lichtenstein, Luxemburg, Monaco, Netherlands (or Holland), Norway, Poland, Portugal, Rumania, Russia (Union of Socialist Soviet Republics), San Marino, Spain, Sweden, Switzerland, Turkey, Vatican City, Yugoslavia.

Nine of the largest European cities are London, Berlin, Paris, Moscow, Vienna, Leningrad, Budapest, Hamburg, and Glasgow.

The most densely populated region in Europe is the island of Malta, with more than 1,800 persons to the square mile. The Channel Islands are next, with some 1,200 to the square mile. England and Wales, together with Belgium, exceed 600 people to the square mile, while the Netherlands has almost 600 per square mile. Germany and Italy both have more than 300 persons to the square mile. This is a far denser population than the countries of North America or South America can show.

It should be added at this point that political boundaries have overruled geographical boundaries, and that the Soviet Government of Russia has ignored and has practically wiped out the distinction between Europe and Asia. The Union of Socialist Soviet Republics, including European Russia, extends without a break across northern Asia, through Siberia to the Bering Sea. The separation of Europe and Asia is preserved on maps near the Ural Mountains, but for statistical purposes this division will no longer suffice.

Racial Divisions: Europe, even today, is a complex mass of racial groups. In brief, the racial boundaries of Europe may be laid down somewhat as follows: The Teutonic peoples include the English and lowland Scots in Great Britain, the Dutch in Holland, the Flemish in Belgium, the Germans in Germany, and the Norwegians, Swedes, and Danes in Scandinavia. The Latin peoples include the French in France, the Walloons in Belgium, the Spaniards in Spain, the Portuguese in Portugal, the Italians in Italy, and the Rumanians in Rumania (for the most part). The Slavic peoples include the Russians in northern Russia, the Poles in Poland, the Ukrainians in southern Russia (together with Ruthenes), the Czechs and Slovaks in Czechoslovakia, the South Slavs or Serbs, Croats, and Slovenes in Yugoslavia (for the most part), and the Bulgars in Bulgaria. Switzerland contains French, German, and Italian elements. Then there are the Greeks of Greece and the southern Balkans, the Albanians of Albania, the Magyars of Hungary (mingled with Germans), and the Turks of Turkey and in part of Bulgaria. Much smaller divisions are the Basques of northwestern Spain, the Bretons of Brittany (France), the Irish (Celts) of Ireland, the Welsh of Wales, the northern Scots, the Esthonians, the Letts and the Lithuanians.

The mixture of peoples in certain areas—mixed, that is, by living in the same region—is great. No political boundary could separate them, and the only solution, if it became desirable, would be to transfer the proper nationals to their proper homeland. Central Europe, where the empire of Austria-Hungary once sprawled, contains intermingled Magyars, Germans, Serbs, and Rumanians. Somewhat to the east in the region called Transylvania are more Magyars, Germans, and Rumanians. Macedonia, north of Greece, contains Serbs, Bulgarians, Turks, and others. Ukrainians and Turks are mixed in the Crimean peninsula. Turks, Bulgars, and Greeks are mixed in Thrace. The situation of the Turks in the Balkans was somewhat remedied by an exchange between Turkey and Greece of their nationals. Far to the north, in Finland, are the Finns and Lapps (of Lapland).

ASIA

Asia is a vast continent, continuous with the land masses of Europe and Africa (the latter only by the narrow Isthmus of Suez). The continent extends from within the Arctic Circle in the north to within a degree or so of the equator at its southernmost tip in the Malay Peninsula. The northern part is occupied by the Great Siberian Plain, a continuation of the Great Lowland Plain of Europe, broken only by the Ural Mountains, which separate Asia from Europe. In the northeast of Asia this plain rises to some low mountains, which extend southwestward to the great Mongolian Plateau and the Gobi Desert, all of the latter being at least 3,000 feet above sea level. The northernmost part of the Great Siberian Plain within the Arctic Circle is called the tundra.

The Pacific coast of Asia is marked by many small and large islands. The chief chain comprises the Japanese Empire. The Bering Strait separates the northeasternmost point of Asia from North America (Alaska). The Kamchatka Peninsula juts southwestward, to inclose the Sea of Okhotsk, where is found Sakhalin Island, which is divided between Russia and Japan. The Gulf of Tartary extends into the Sea of Japan and these two separate the Japanese islands from Asia. The peninsula of Korea or Chosen helps to inclose the Sea of Japan, and is separated from Japan by Korea Strait. To the southwest of Korea Peninsula is the Yellow Sea, with the Gulf of Chihli or Pechili, and southward is the East China Sea. Formosa Strait connects the East China Sea with the South China Sea, which bathes the shores of southeastern China, Indo-China, the Philippines, and Borneo. Hainan Island forms the Gulf of Tongking. Between Indo-China and the Malay Peninsula is the Gulf of Siam. Malacca Strait separates the Malay Peninsula from Sumatra.

Southern Asia is characterized by three peninsulas, the greatest of these, in the middle, being India, with the island of Ceylon at the southeastern tip. The eastern peninsula is the Malay, connected with the greater Indo-China Peninsula by the Isthmus of Kra. Between the peninsula of Indo-China and that of India (called the Hindustan Peninsula) is Burma, part of British India. The western Asiatic peninsula is the Arabian, separated from Africa by the Red Sea and the Gulf of Aden. The Persian Gulf and the Gulf of Oman are on the east, and the Arabian Sea is on the south. South of Burma is the Bay of Bengal. In the west is the peninsula of Asia Minor, separated from Europe on the north by the Caucasus Mountains and the Caspian and Black Seas, as well as by the Dardanelles, the Sea of Marmora, and the Bosporus. On the west the Mediterranean Sea bathes Asiatic shores.

Central Asia is extremely mountainous, with the great plateau of Tibet and the mighty Himalaya Mountains, where lofty Mt. Everest (29,002 ft.) is the highest peak in the world, and massive Kanchanjanga or Kinchinjunga baffles human climbers (28,146 ft.). Even the great depression of Tsaidam Swamp is some 6,000 feet above sea level. The mountains run northeastward across eastern Siberia to the Gulf of Anadir and the Bering Strait (East Cape, Asia's easternmost point), eastward almost to the Pacific coast, southward into the Indo-China Peninsula, and westward into the Plateau of Iran (Persia). They form the mountain fastness of Afghanistan, connected to India through famous passes, such as the Khyber Pass. In a general east-and-west line through central Asia is a string of deserts, beginning with the great Gobi, where there is a vast rainless district, and extending across Turkistan into Persia. Arabia, too, is characterized by many deserts. The Plateau of Iran extends by way of the Armenian and Kurdistan Highlands into the tableland that is called Asia Minor. The peninsula of Arabia is also a vast tableland.

The Great Plain of China is a comparatively small region about the lower courses of the Hwang Ho and the Yangtze-Kiang, facing on the Yellow Sea. There are some lowlands in the Indo-China Peninsula. The most extensive lowlands of southern Asia are the plains of India, just south of the Himalayas, broken by the Plateau of Deccan, and various mountain ranges. In northwestern India is another desert region.

The largest rivers of Asia are as follows: flowing northward to the Arctic Ocean, the Ob, Yenisei, and Lena; flowing eastward to the Pacific, the Amur, Hwang Ho, and Yangtze-Kiang; flowing southward, the Mekong or Cambodia, the Ganges, Indus, and Euphrates. The largest lakes are Baikal, Balkhash (salt), Aral Sea (salt), and the two great inland seas, the Caspian and the Black. The Dead Sea in Palestine is exceptionally salty, and is also 1,300 feet below the level of the Mediterranean.

India may be described in more detail since it is of great interest to the world at present. On the west and north are great mountain barriers, broken only by narrow passes, and on the east are highlands or almost impenetrable jungles. Along the valley of the Indus River is the Indus Plain, and along the valley of the Ganges River, which has a massive delta in the Sundarbans tract and several mouths, is the Ganges Plain. The Deccan Plateau, bounded by the Malwa Plateau and Vindhya Mountains in the north, and by the Eastern and Western Ghats, respectively, dominates the central part of the Hindustan Peninsula. Between the Malwa Plateau and the Indus Plain is the Thar or Indian Desert. The southwestern coast of India is called the Malabar Coast, and the southeastern coast, the Coromandel Coast. Along both coasts, and further north, are coastal plains. The southernmost point is Cape Comorin. The Gulf of Mannar and Palk Strait separate India from Ceylon, except for a narrow chain of islands called Adam's Bridge.

Animal and Plant Life: The fauna and flora of Asia, because of the continent's vast extent and because of the various types of climate, must necessarily vary markedly. The fauna and flora of Java have been described (see Islands) as typical of the Malay Archipelago. The fauna and flora of Japan (see index) are also separately described.

Typical animals of Asia are the following: Gibbon, orang-utan, pangolin or scaly anteater, Indian elephant, deer, tapir, rhinoceros, chevrotain or mouse deer, sun bear or Malayan bear, lemurs, squirrel-shrews, leopard or panther, tiger, lion, hyena, antelopes, conies, rock rabbits, daman, asses, sheep, goats, camels (one-humped, or dromedary, and two-humped, or bactrian), oxen, gazelle, cheetah, ibex, zebu, peacock, argali (wild sheep), genet, buffaloes, yak, horses, musk deer, lynx, ermine, sable, chamois, reindeer, glutton, monkeys, raccoon dog, moles, dugong, and dolphin. India is famous for its deadly cobra, with its arch enemy, the mongoose.

Plant life corresponds in the north and central part of Asia rather closely to the similar zones of Europe. In the north are birch, larch, and pine in the highlands, and alder, willow, and poplar in the lowlands. The far north, of course, is entirely tundra. The desert regions are naturally sparsely vegetated. The oak and other plant life similar to eastern United States grow extensively in central China. The plant life of the mountain plateaus is alpine in character. The tropical jungles contain a profusion of trees, bushes, vines, etc., with many parasitic plants, such as orchids. Teak and sandalwood are typical trees of the tropics. The banyan tree is famous for its great size. Numerous species of bamboo are prevalent. The tamarind and talipot (fan palm) are also common.

Asiatic Races: Some sections of Asia, particularly in the Far East, are an almost hopeless mixture of Mongoloid, Chinese, Tibetan, Arabian, European, and other races, when racially ana-

AN INSECT "SKYSCRAPER" TERMITE ANT-HILL IN CENTRAL AFRICA

These so called ant-hills are very common in tropical Africa and are built of mud by the "white ants" for their home. The height frequently reaches 10 feet. Termites are not really ants, but insects of a totally different order.

THE MIGHTIEST STONE EVER HEWN, BAALBEK, SYRIA

This stone is 71 feet in length, 14 feet wide, and 13 feet high, and it weighs over 3,000,000 lbs. It is in one solid piece, and there are other stones nearly as large in the ruins of the Temple of the Sun at Baalbek, which can be seen in the distance.

lyzed. The early Negrito survives in a small degree, particularly in the Semangs of the Malay Peninsula and in the Aetas of the Philippines. The Dravidian is the oldest racial element of India. Today the Dravidian is confined to the lower castes. Before the Dravidian, certain savage races may be mentioned, especially the Sakai of Malaysia, and similar stocks, notorious for their use of the sumpitan (blow-gun) as a weapon. Besides the blow-gun, tattooing as a savage art and the wooden drum are typical ancient traditions of the races of southeastern Asia. Head-hunting, too, is still going on in the wilder parts of Burma, Assam, Formosa, and some other places.

The Malays of the Malay Peninsula and adjacent regions are notorious for a peculiar racial liability to homicidal mania called "running amuck." Something has already been said about the relationship between Malays and Polynesians, and other natives of the Malay Archipelago and the Pacific Islands, or Oceania (see Islands).

The Hindu is the native racial type in India. In ancient times India was invaded by Aryans from the northwest, and the result has been a mingling to some extent of Hindu, Aryan, and ancient Dravidian. In more recent times, India has been modified racially, religiously, and culturally by the immigration of Europeans, Mohammedans, and others. More strictly, the native races of India, any member of which is usually called a Hindu, are varied and complex and have been variously modified in classification by new discoveries and theories. They have included such classes as the Turko-Iranian, Scytho-Dravidian, and Indo-Aryan.

The Chinese are the most numerous branch of the Mongolian race in Asia. The Japanese are a combination of Mongoloid elements from Korea and from the south (possibly Polynesian), the two groups of invaders driving the Japanese aborigines called Ainus, northward. The Tibetans are a distinct racial type, and they too are Mongolian, as are also the Mongols, and Manchus (of Manchuria). The Afghans of Afghanistan are probably of mixed Semitic and Iranian (ancient Persian) stock. There are, besides, the Turkoman (between the Caspian Sea and Aral Sea), the Usbeg, the Yakut of northeastern Siberia, the modern Turk of Turkey, and the Semitic Arab of Arabia.

It has been possible, in this brief space, to give merely a suggestion of the great variety of racial types in Asia. Anything like a comprehensive treatment would require many pages.

Political Divisions: The political divisions include the Union of Socialist Soviet Republics in Asia; China; Japan, with Korea and Formosa; French Indo-China; Siam; the Malay States; India, with Burma, Baluchistan, and the native states; Bhutan; Nepal; Afghanistan; Persia; Arabia; Iraq; Palestine and Transjordania; Syria; Turkey; and minor foreign possessions, such as the British possessions of Aden, the Bahrein Islands, Ceylon, and Hong Kong; the Portuguese possessions of Nova Goa and Macao; the French possessions of Pondicherry and Mahé.

AFRICA

Africa is a large and to some extent, even today, a "dark" continent. It is separated from Europe by the Mediterranean Sea on the north, and is joined to Asia by the Isthmus of Suez on the northeast (cut by the Suez Canal). It is separated from Arabia by the Red Sea. Africa, as a whole, is a vast plateau, the lower part toward the north, where the Great or Sahara Desert stretches nearly across the continent's major breadth. There are low coastal plains, but they are comparatively narrow, and there is almost no continental shelf, the ocean being very deep even a short distance from the shore. South of the Sahara is the extensive region called by the general name of the Sudan. Here, in the central part of this region, is Africa's belt of greatest heat. Kilimanjaro Mountain, with Kibo (19,450 ft.), its highest peak, together with other high points, are all isolated mountains. Kilimanjaro is the highest mountain in Africa.

There are, indeed, some mountain "ranges," particularly the Atlas Mountains of the Algerian Plateau in the northwest, the higher hills of the Plateau of Abyssinia, and the Drakenberg Mountains of the southeast, near the coast. But there are no outstanding mountain chains like the Alps of Europe, the Rockies and Andes of the Americas, or the Himalayas of Asia.

The vast wastes of the Sahara are split up into or are continuous with smaller deserts, notably the Nubian Desert in the east, the Libyan Desert of Egypt, and the Gidi or Igidi Desert in the west. Far to the south, north of the Orange River, is the Kalahari Desert. Oases of the Sahara are community centers which determine caravan routes and have clustered about them areas of native life.

The great rivers of Africa are the Nile, famous in both ancient and modern Egyptian history, the Niger, the Congo, the Orange, and the Zambesi. There are several large lakes in the west-central part, notably Lake Victoria, Lake Tanganyika, and Lake Nyasa. Victoria Falls in the Zambesi River, some 350 feet high, are famous for their magnificence.

There are no great arms of the sea, except the Gulf of Guinea, in the angle of Africa's western bulge, and the Azanian Sea on the east coast. The Red Sea has been mentioned, between Africa and Arabia. Here also is the Gulf of Aden, connected with the Red Sea by the Strait of Bab-el-Mandeb. The Strait of Gibraltar, to the northwest, separates Africa from Europe. On the north coast, in the Mediterranean sea, are the Gulfs of Qabes and Sidra. The Mozambique Channel separates southeastern Africa from the large island of Madagascar.

Other important but lesser islands are the Madeira and Canary Islands off the northwest coast, Fernando Po, St. Thomas and Principe Islands in the Gulf of Guinea, the Comoro Islands near Madagascar, and Zanzibar off the east coast in the Azanian Sea. Far to the west, in the Atlantic Ocean, is the island of St. Helena, and, to the northwest, Ascension Island.

The grass country of southern Africa has comparatively few trees and is called veld (popularly spelled "veldt"). The veld or grassy plains of Cape Colony are broken up by small ranges of mountains between the Great Karroo (a high plateau) and the Orange River. This Cape Colony veld is sometimes called the bush veld. The pasture lands of the Transvaal and Natal, to the north, are sometimes distinguished by being called the high veld.

Animal and Plant Life: The fauna and flora of the Union of South Africa have been separately described under the British Empire (see index). A general description of African animal and plant life is given here.

Typical African animals are the following: aard-vark (an ant-eating mammal), lemurs (including the aye-aye and galago), anthropoid apes (including the orang-utan, gibbon, chimpanzee, and gorilla), lion, leopard or panther, hyena, African elephant, hippopotamus, river hogs, one-humped camel or dromedary (introduced from Arabia), deer (found only north of the Sahara), aard-wolf, addax (an antelope with twisted horns), Barbary ape, borele or black rhinoceros, keitloa or two-horned rhinoceros, giraffe, zebra, zebu, Cape buffalo, gazelles (including the mohr), gemsbok, oryx, baboons (including the mandrill), aoudad (a wild sheep), cheetah, fennec (a kind of fox), genet, antelopes (including the gnu, koodoo, and eland), monkeys, crocodiles, chameleons, python, puff adder and monitor (a large lizard). African birds are varied, including the ostrich, largest living bird, and the famous secretary bird. The dodo, once found in the little island of Mauritius, east of Madagascar, has been extinct for 250 years. There are no bears in Africa. Insects are exceedingly numerous, of course. Africa is the only home of the deadly tsetse fly.

Africa has nearly 4,000 genera of flowering plants alone, which contain some 40,000 different species. Northern Africa, naturally, has plants closely resembling or like those of southern Europe. The date palm is a typical northern tree; also numerous are the baobab, shea trees (source of shea butter), and fan palms. In Egypt and the Sudan are acacias which yield the finest gum arabic. From African forests come ebony, mahoganies, and other cabinet woods. The oil palm yields palm oil. Beautiful orchids and strange, unique plants of one kind and another are too numerous to be described here.

African Races: From Africa came the original Negroes, the African branch of the so-called Ethiopian race. Besides the Negroes proper may be mentioned the Bantus, Pygmies (Central African Negritos, smallest of existing human beings, between three and five feet in height), Hottentots (of South Africa), and Bushmen (now chiefly in and about the Kalahari Desert). The Pygmies and Bushmen are also called Negrillos or Negritos. They are famous for their deadly use of poisoned arrows. The Bantus include the Kafirs, the most intelligent of African native races, and the Zulus.

Southern Africa is, of course, inhabited today by Europeans or people of European descent, who have invaded the land. The Boers in particular should be mentioned. A Boer is a farmer or colonist of South Africa who is of Dutch or Huguenot descent. Many Englishmen and Germans are scattered through the country.

Northern Africa is inhabited by the descendants of the Egyptians, Moors, and Arabs, and by Englishmen, Frenchmen, Italians, and other Europeans. The Berbers are found west of Tripoli. They belong to the Hamites, the principal native race of northern Africa (including also the Tuaregs, Fulahs, and Tibus of the Sudan), which also includes the ancient Egyptians. The Arabs are, of course, from Arabia in Asia; they are Semitic peoples, who have lived in Arabia and adjacent lands since the dawn of history.

Tropical Africa is not favorable to settlement by white men, being extremely unhealthful for them. Europeans live in tropical Africa, as a rule, only a few years at a time, particularly in low altitudes, serving in economic or political capacity in the colonies of their governments.

Political Divisions: Africa has only three independent countries throughout its vast extent, namely, Egypt (still to some extent under British influence), Abyssinia (or Ethiopia), and Liberia. Morocco is under French and Spanish control, mostly French. The port of Tangier has been internationalized. The British Empire controls the Union of South Africa (Cape of Good Hope, Orange Free State, Natal, Transvaal, and the Southwest Africa Mandate), Basutoland, Swaziland, Bechuanaland Protectorate, Southern Rhodesia, Northern Rhodesia, British West Africa (Nigeria, Cameroons Mandate under Nigeria, the Gold Coast, Ashanti, Northern Territories, British Togo, Sierra Leone, Gambia), British East Africa (Kenya, Tanganyika, Uganda, Nyasaland, Zanzibar, Anglo-Egyptian Sudan), British Somaliland, Seychelles Islands, St. Helena, Mauritius, Ascension Island, Tristan de Cunha. French colonies in Africa are Algeria, Morocco, Tunis or Tunisia, French West Africa (Mauritania, Senegal, French Guinea, French Sudan, Upper Volta, Ivory Coast, Dahomey, French Togo, Territory of Niger), French Equatorial Africa (Chad, Ubangi-Shari, Middle Congo, Gabun, and Cameroons Mandate), French Somaliland, Madagascar, and Réunion. Spanish colonies are Spanish Morocco, Ifni, Rio de Oro, and Spanish Guinea. Portuguese colonies are Mozambique, Angola, Kabinda, Portuguese Guinea, St. Thomas and Principe, and Cape Verde Islands. Italian colonies are Libia (Tripolitania and Cyrenaica), Eritrea, and Italian Somaliland. The African territory of Belgium is Belgian Congo.

AUSTRALIA

The entire continent of Australia and the adjacent island of Tasmania are a part of the British Empire. They are known as the Commonwealth of Australia and are described elsewhere (see index). The fauna and flora are also given. The political divisions are as follows: New South Wales, Federal Capital Territory, Northern Territory, Queensland, South Australia, Tasmania, Victoria, Western Australia, British New Guinea and the New Guinea Mandate.

Australia is surrounded by the Pacific and Indian Oceans, separated from the Malay Archipelago to the north by the Timor and Arafura Seas, and from New Guinea by Torres Strait. The chief coastal indention is the great Gulf of Carpentaria on the north, which is formed by Cape York Peninsula on the east and Arnhem Land on the west. There are two famous Ninety Mile Beaches. The Great Australian Bight bulges slightly into the southern coast. Tasmania is separated from the mainland by Bass Strait.

The Great Victoria Desert occupies southwestern Australia, with the Great Sandy Desert in the northwest. These are semi-arid regions with some vegetation. The lowland plains are in the southeastern part, with low ranges along the southeast coast, culminating in the Australian Alps.

ARCTIC REGIONS

The Arctic Regions extend around the North Pole in all directions within the Arctic Circle. In general, the Arctic Regions include all of the earth's area beyond the northern limit of trees. Greenland, Spitsbergen, and the northern mainlands of Siberia, Alaska, and Canada are usually included. Franz Josef Land, an Arctic archipelago, was renamed Fridtjof Nansen Land, after the Norwegian Arctic explorer, Fridtjof Nansen (who nearly reached the North Pole in 1895), by the Russian Association of Science in 1930. Also in 1930, during polar exploration still going on, the body of August Andree, intrepid Swedish explorer who flew north in a balloon in 1897, was found on one of the islands of Fridtjof Nansen Land.

The North Pole itself was the goal of scores of explorers during the 19th century. Polar exploration in general was furthered by the loss of the famous Franklin expedition in 1847 (led by Sir John Franklin, Englishman, after whom the provisional Canadian territory of Franklin was named). A number of searching parties sent out to look for Franklin succeeded in mapping much of the Arctic shores and islands of the continents, though they failed in their main object. Roald Amundsen, Norwegian, figured prominently in Arctic exploration during the 20th century, until he was lost in 1928 when he was aiding in the search for the lost Italian party under Nobile. The North Pole was discovered by Robert E. Peary (1856-1920), an American, on April 6, 1909. Prior claims of Dr. F. A. Cook were disallowed.

Much of the region about the North Pole remains unexplored, and there is a vast amount of scientific data still to be collected. Commander Richard E. Byrd flew over the pole from Spitsbergen by airplane in 1926. He made the trip and return in 16 hours. The dirigible *Norge*, with Roald Amundsen and Umberto Nobile (Italian), passed over the pole and reached Alaska from Spitsbergen, also in 1926. In 1928, General Nobile, in the dirigible *Italia*, flew over Fridtjof Nansen Land (then called Franz Josef Land). The ship was wrecked on the return trip, but Nobile and some of his companions were rescued after they had lived six weeks on the ice.

So far as is known, the only land about the North Pole is a few scattered islands. There is no continental land mass like that around the South Pole. Grant Land, the northern tip of Greenland, Fridtjof Nansen Land, and the Spitsbergen Islands extend rather far north. At least two-thirds of the Arctic seas are covered all the time with pack ice, which is mostly frozen sea water, ranging between six and fifteen feet in thickness. Fresh water ice, chiefly from glaciers in Greenland, is present only in a small amount.

Marine life in the Arctic Ocean is varied, but the population is sparse. There are several varieties, but few individuals. Salmon, cod, and halibut frequent Arctic waters in large numbers, however. Seals are fairly numerous, on the edges of ice floes, especially since they are now under international protection. Whales are far less numerous than formerly. Most of these Arctic animals are outside or just on the fringe of the ice pack, but on the ice itself occasional polar bears are seen. The narwhal is an Arctic cetacean.

Northern peoples include the Eskimos, who wander across eastern Siberia, Alaska, Canada, Labrador, and Greenland. In Europe the native Arctic people are the Lapps. Their chief activities are fishing and herding reindeer.

The prospects seem good that the Arctic Regions will one day soon become the air-crossroads of the world, across which the major airplane routes between Europe and the Americas and Asia will be marked out. Way-stations will be established, and explorations will give us modern knowledge of these regions.

The climate of the Arctic Region, though severe, is not unbearable. The coldest known region is in Yakutsk, Siberia, where the temperature has registered as low as 90° (Fahrenheit) below zero. However, even this is exceptional, and Yakutsk has been inhabited for more than twenty-five years by Europeans. Nor is the Arctic an icy wilderness. There are over seven hundred species of flowering plants in Arctic lands. The ice pack is, of course, desolate for the most part, but the ice pack does not comprise the entire Arctic Regions. Arctic lands also reveal deposits of oil, coal, iron, and copper. The reindeer is a profitable form of Arctic livestock, while the domestication of the musk ox (source of "beef" and "wool") is quite possible.

THE GUARDIAN OF THE GATE, WAT PO

The figure shows obvious Chinese influence

ANTARCTIC REGIONS

The Antarctic Regions, as can be seen on a map and particularly on a globe, are comparatively remote from the major continents of the world. The Antarctic Circle was not crossed until 1773 by Captain James Cook. Many explorers followed, but knowledge of the Antarctic was uncertain until comparatively recent times. Names famous in Antarctic exploration are Weddell, Ross, Shackleton, Scott, Amundsen, Wilkins, Mawson, and Byrd. These are only a few of

THE GRAND ARCHWAY, JENOLAN CAVES, N. S. W.

The three daylight caves, of which the Grand Archway is an example, differ very materially from the entirely subterranean caves; they are open to the air at both ends, and exposure to all kinds of weather has given them most of their lovely coloring and sombre shades. The tunnel of the Grand Archway is 450 feet long and about 70 feet high, with a width varying from 35 to 180 feet.

THE WAT CHANG

The Wat Chang, at Bangkok, lies within an enclosure nineteen acres in extent, with lovely gardens, temples and dwellings for priests. The pagoda is one of the most imposing in Siam.

those who have dared the frozen wastes of the great continent of Antarctica.

The South Pole was discovered in December, 1911, by Roald Amundsen, just a month before Captain R. F. Scott reached the same goal. Scott's disappointment was great; and his misfortune was to die on the return trip.

The expedition of Admiral Byrd, which set out in 1928 and returned in 1930, is famous and highly honored in the United States, Byrd's native land. Airplanes were extensively used to explore Antartica.

The Antarctic Regions are divided arbitrarily into four quadrants, named the Enderby, Victoria, Ross, and Weddell quadrants, respectively. The Weddell quadrant is south of Cape Horn and the Ross quadrant is south of New Zealand. Although a million or so of human beings, extensive tracts of timber, and a wide variety of plant and animal life are found in the outer ring of the Arctic Regions, not a single permanent human resident and not a land animal larger than a member of the insect class are found in the corresponding area of the Antarctic Regions. There are no trees whatever, and plants of any kind are few. There are some whales, and whaling is still carried on in the Antarctic Regions.

Also, while the Arctic Regions are centrally composed of ocean and pack ice, the Antarctic Regions are a vast continent, with the South Pole approximately in its center. This continent is known as Antarctica. Its area has been estimated at about 5,000,000 square miles. It is therefore somewhat less than twice as large as Australia. The nearest point of Antarctica to any other continent is across at least 600 miles of the roughest and windiest sea on earth! The climate is not subject to the variability of that in the Arctic Regions. It is rendered more severe, too, because Antarctica is mostly a great plateau nearly 10,000 feet above sea level, and is permanently covered with ice over almost its entire area. Mt. Erebus is a vast ice-covered mountain, some 13,000 feet in height: Erebus is, at the same time, an active volcano.

The ice sheet covering Antarctica is comparable to the ice sheets which covered the northern land masses during the Ice Ages of geological history. In spots it is rather thin, but it may reach a thickness approaching 2,000 feet. Glaciers are numerous. Floating masses of ice present a great barrier to approaching Antarctica by sea. The most notable of these masses of ice are the Ross Ice Barrier in Ross Sea, within the territory claimed by the British Empire.

Plant life is sparse and confined to mosses, lichens, algae, and similar forms. There are no land animals, generally speaking, but penguins, gulls, and petrels are found. The largest species of penguin, unbelievable though it seems, actually breeds on the edge of the Ross Ice Barrier in midwinter. Whales are the only mammals. Some seals are found. A small wingless insect lives on the land.

The political status of Antarctica is still unsettled and indefinite. Exploration is by no means complete and by far the greater part of the frozen continent is still "unknown." The Falkland Islands Dependency gathers most of the Weddell Quadrant within the British Empire. The Ross Quadrant is included within the British Empire as the Ross Dependency. It is administered by New Zealand. So is also the edge of South Victoria Land facing King Edward VII Land across the Ross Sea.

Admiral Byrd claimed a narrow sector of Antarctica for the United States, including some of the Rockefeller and Alexandra Mountains and part of Marie Byrd Land, between the Ross Dependency and the Falkland Islands Dependency. Byrd's headquarters, Little America, was located in the Bay of Whales, on the Ross Ice Barrier, almost due east of Mt. Erebus.

The map of Antarctica must remain for some years to come in a vague state. The names and extent of the topographical features are still too indefinite for anything like a permanent record. The general outlines of the continent are known, and its mountainous character has been established. There is reason to believe that there are extensive coal deposits. The next few years of Antarctic exploration are likely to reveal many fascinating facts about this icy region. The eyes of the world are centered on it, for here is the last great outpost of adventure.

A GLOSSARY OF GEOGRAPHICAL TERMS

The following alphabetical list of words and terms used in describing the physical features and other common aspects of the earth and its surface may serve as a general guide to this phase of geography. The glossary is representative, but in this brief space it cannot, of course, be exhaustive.

A

abyss, any deep pit; specifically, the deep bottom water of the sea. See *abyssal zone*.

abyssal zone, the deep sea realm of carnivorous marine animals, many of them blind, others phosphorescent; scientifically named Bassalia.

air, the common name given to the earth's atmosphere; see *atmosphere*.

alkali flat, a plain devoid of life, due to an excess of alkali, in a basin which has no drainage.

alluvial cone, the deposit of sediment formed by a stream when it flows out from a gorge onto a plain.

alluvial fan, same as *alluvial cone*.

alluvium, matter (earth, sand, etc.) deposited by a running stream; see *alluvial cone* and *delta*.

alp, any high mountain, particularly those called Alps, in Europe.

alpine glacier, a glacier starting among mountain summits.

alpine lake, a lake on a mountain summit, or high up on a mountain.

altitude, height, particularly of any physical feature above mean sea level. See *elevation*.

anticyclone, the atmospheric condition in a high pressure area, the opposite of cyclone, or a storm on the edge of such an area, usually accompanied by snow and freezing temperatures.

anti-trade, an upper tropical wind blowing opposite to the trade wind; it is a southwesterly wind in the Northern Hemisphere and a northwesterly wind in the Southern Hemisphere, temperate zone.

archipelago, a water area studded with islands, or the group of islands considered as a whole.

arid region, a region lacking in rainfall and also probably devoid of surface water such as lakes, rivers, etc. See *desert*.

arroyo, a small gully or channel carved by a stream but now dry; also, a small watercourse.

artesian well, a deep well bored to underground water which spouts out like a fountain because of internal pressure.

atmosphere, the envelope of gases surrounding the earth, average thickness (with any appreciable density) about 50 miles; it is composed mostly of oxygen and nitrogen, but several other gases are present in small quantities. See *barometric pressure*.

atoll, a coral island or coral islands arranged around a central lagoon.

avalanche, a mass of ice, snow, rock, earth, etc., plunging suddenly down the side of a mountain or over a precipice. See *landslide*.

axis, the straight line passing through the earth from pole to pole about which the earth rotates or seems to rotate.

B

bad lands, barren regions without water or forage, eroded by wind and rain into fantastic shapes, often awe-inspiring to look at but difficult to traverse.

baguio, the native Philippine name for a typhoon.

bank, a mound or ridge of earth or anything similarly shaped; particularly, rising ground under the sea, making shallows (see *shoal*); also the edge or margin of a river, lake, etc.

bankside, the slope of a bank of a stream.

bar, a bank of gravel, sand, etc., at the mouth of a river or harbor, hindering navigation.

barometric pressure, the pressure of the atmosphere, measured by a barometer, usually given in terms of the height of a column of mercury, the rise or fall of mercury in a glass tube indicating the rise or fall of atmospheric pressure. The barometric pressure is an important aid in weather forecasting, and in determining low and high pressure areas.

barrier reef, a coral reef following the outline of the shore, but separated from it by a stretch of water or a lagoon.

basin, a depression, large or small, in the land or on the ocean floor, or an area inclosed within surrounding higher land. See *river basin* and *ocean basin*.

bay, an inlet of the sea or a recess or curved area of water within the land, usually smaller than a gulf, but varying in size in different places. Also, the curved part of a plain partly surrounded by hills; or, in the U. S., a prairie opening in the edge of a forest or woodland. See *bayhead*.

bay floe, new ice formed in a bay or other sheltered water area.

bayhead, a land area covered with muck, peat, or heavy loam, usually a bit of plain surrounded by forest; also called a *bay*.

bay ice, same as *bay floe*.

bayou, an inlet formed by an arm of a lake or in the bend of a river, or an inlet of the Gulf of Mexico, usually placid except for tidal and wind action, but sometimes moving sluggishly.

beach, the sandy or pebble-covered part of the shore of a sea or lake, formed by the action of waves between the lines of high and low water. See *shingle*.

bed, the bottom of any body of water or any watercourse, as of a river, the ocean, etc.

belt, any rather broad strip, such as a strait or narrow passage; also, a strip-like region of similar formation or similar fauna or flora (as, "the corn belt"). See *zone*.

belt of calms, same as *doldrums*.

ben, the Scotch and Irish equivalent of "mount," for mountain or peak (as, Ben Douran).

bend, a turn or deflection in the course of a river.

bight, the bay formed in an open bend of the coast; also, a bend in a river or a mountain chain.

billow, a large wave or surge of the ocean under the impetus of strong wind. See *breakers* and *wave*.

bise, a north wind, cold and dry, of southern Europe; almost equivalent to *mistral*.

blizzard, a violent storm with freezing temperature, high wind, and fine particles of driving snow, especially one starting on the eastern slopes of the Rocky Mountains; an anticyclonic storm. See *anticyclone*.

bluff, a broad-faced cliff or a high, steep bank, of the sea or of a river, or against a plain or ravine.

bog, an area of wet, soft ground, filled with decaying vegetable matter, in which one's feet sink easily when walking across it; also, a tiny hillock of earth, grass, or roots in a swamp. See *quagmire* and *swamp*.

border, the boundary or frontier of a country or state. The overlapping districts between England and Scotland are specifically called *the borders*.

borderland, land along the frontiers of two adjoining countries.

bound, same as *borderland* or *boundary*.

boundary, that which marks the end or limit of a country, state, or region. A *natural boundary* is the center of a stream (see *thread of the stream*), a mountain chain, a lake, the sea, etc. Many boundaries are arbitrary lines, drawn by mathematical computation regardless of the configuration of the surface.

brae, the Scotch and dialetical English name for a bank or slope.

breakers, waves along the shore which are caused to break into foam as they approach or strike the shallows or rocks near the surface. See *surf* and *wave*.

breeze, a soft, fresh, or gentle wind; a *sea breeze* is from the sea, a *land breeze* is from the shore.

brook, a stream of water smaller than a river or creek.

buran, the name for a blizzard on the steppes of central Asia; also spelled *bura*.

butte, a formation like a turret in the bad lands, or an outstanding steep-sided hill.

C

calm, a condition of the sea or of any body of water or of the atmosphere that is free from motion or disturbance of any kind. See *doldrums*.

campagna, an open and level piece of country, especially in Italy; also spelled *campagnia*. See *champaign*.

campo, the name of a prairie in South America, especially in Brazil. See *prairie*.

canal, a long and comparatively narrow arm of the sea; also, an artificial waterway or channel.

canale, a waterway, particularly the "water streets" of Venice.

canyon, a deep valley with high slopes rising steeply on each side; especially, a river gorge cut ruggedly in dry regions without the softening effects of weathering by wind and rain. The Grand Canyon of the Colorado River is the most remarkable eroded canyon in the world. Also spelled *cañon*.

cape, an angular or peninsular point of land jutting out into a lake or into the sea.

capital, the leading city of a state or country, especially the seat of government; not to be confused with *capitol*, which means a statehouse or building in which a legislature meets.

cascade, a waterfall usually smaller than a cataract, particularly a small one or a series of small ones falling over a precipice.

cataract, a large waterfall plunging over high rocks, usually much larger than the falls which are called cascades.

cave, a hollow place in the earth or in rock, a subterranean den, usually smaller than a cavern.

cavern, an underground hollow, especially one formed by running water in limestone, usually much larger than a cave; a cavern may contain several caves. See *stalactite* and *stalagmite*.

cay, same as *key*.

chain, a series of formations in apparent connection (as, a chain of mountains, a mountain chain).

champaign, a level and open plain.

channel, the deeper part of a river or harbor or arm of the sea through which the main current flows, affording safe passage for shipping; also, a strait or narrow part of the sea; also, the natural bed of a running stream.

chasm, a deep opening in the earth or in a mountain. See *canyon*.

chinook, a southwest wind, warm and moist, on the Oregon and Washington coasts.

cirque, a recess like an amphitheater in a mountain, probably caused by glacial erosion. See *corrie*.

cirro-cumulus, a cloud formation consisting of small, rounded bits of white, popularly called "mackerel sky."

cirro-stratus, a high stratus haze in a uniform layer, darker than cirrus, and usually consisting of ice particles.

cirrus, white, filmy cloud formations at high altitude, looking like carded wool, brushes, brooms, patches of fleece, etc., and popularly called by such names as "mare's tail" and "colt's tail." Cirrus consists usually of tiny ice particles.

cleeve, same as *cleve*.

cleft, a crevice or fissure in a rock, or in a cliff.

cleve, a steep slope or hillside; same as *brae*.

cliff, a high and precipitous rock face; also, in England, the same as *cleve*. See *escarpment*.

climate, the general or average state of the weather in any given place or region; that is, the average temperature, rainfall, amount of sunshine, etc., for a stated period.

clime, a region or realm with a particular climate, or a poetical, high-sounding name for any region.

cloud, a foggy or misty mass suspended in the air, apparently in the sky, either of general extent and without definite form, or limited in extent and of characteristic shapes, consisting of particles of water or ice formed by the condensation of water vapor in the air. See *cirrus*, *cirro-cumulus*, *cirro-stratus*, *cumulo-stratus*, *cumulus*, *nimbus*, and *stratus*.

cloud-burst, a sudden and very heavy rainstorm, so torrential that it seems as though a cloud had "burst."

coast, the land touching the sea or near the sea the seashore or the region just behind the seashore.

coast line, the contour of a coast, the line of land along the edge of the sea.

cone, any formation shaped like a cone, as a mountain peak; particularly a conical volcanic crater. See *alluvial cone* and *volcanic cone*.

cone delta, same as *alluvial cone*.

confluence, the joining or flowing together of two or more streams.

continent, a large mass of land, much larger than an island, and also distinguished by having a central basin surrounded by chains of mountains.

continental basin, the interior region of a continent. See *basin*.

continental climate, the typical climate of the interior region of a large land mass, having a wide range of temperature because there is no modifying effect of the ocean or large bodies of water.

continental divide, the divide between the streams which flow to opposite coasts or sides of a continent. See *divide*.

continental glacier, a broad glacier spreading outward from a névé over a plateau or plain.

continental island, an island near a continent and probably geologically a part of the continent. See *oceanic island*.

continental plateau, a plateau which comprises all or nearly all of a continental land mass, including the continental shelf.

continental platform, same as *continental plateau*.

continental shelf, the shallow border to a continent, covered by the sea but not deeper than 100 fathoms.

continental slope, the quick descent from the continental shelf to the greater ocean depths.

coomb, a valley or hollow in a hill or mountain, especially if short and steep (a local English name); also spelled *coom*, *comb*, and several other ways.

coral island, a small land mass formed by fragments of coral, which is the bony or stonelike skeleton of various tiny marine animals. See *atoll*.

coral reef, a reef formed of coral fragments, sands, and limestone, all resulting from coral life. See *barrier* and *fringing reef*, and also *reef*.

cordillera, the main mountain system or mountain range of a continent, often called the *cordilleras*.

corrie, the Scotch name for a cirque.

coulee, in geology, a lava stream; in the western United States, the deep bed of a stream, with inclined sides, even if the stream is dried up, as distinguished from a canyon, which has steep sides.

country, any region or district, but particularly a region with territorial limits, as of one nation, whether of independent government or not, so long as it has distinguished characteristics of speech or race. See *state* and *nation*.

cove, a sheltered recess in the shore, an inlet or bay; also, a bit of prairie penetrating woodland or an opening in a mountainside or between two mountains.

LAFAYETTE MONUMENT

Monument erected to the memory of French Patriot located in Washington, D. C.

crag, a rugged, broken cliff or a projecting bit of steep rock.
crag and tail, a hill, one side steep and with hard rock, the other side sloping gently with soft rock or earth.
crater, the vent of a volcano, shaped like a funnel or a basin, or the mouth of a geyser when so shaped. See *volcanic cone*.
creek, a small inlet extending into the land, narrower than a cove and penetrating farther inland; also, a stream smaller than a river; also, a strip of land, such as a mountain recess, shaped like a creek (water); also, in England, a small port.
crevasse, a deep crevice, especially in an embankment or in a glacier.
crevice, a cleft or fissure.
crown, a formation resembling a crown, a summit or crest of anything.
cumulo-stratus, a cloud formation combining cumulus and stratus, as a cumulus with a base like a stratus.
cumulus, massive cloud formations, flat at the base but piled up in rounded hillocks like mountains, and often portending thunderstorms, especially if large and heavy; higher in altitude than stratus.
cyclone, a violent storm with high winds rotating about a low-pressure center which remains calm; in general, a low-pressure condition of the atmosphere, the center being of much lower barometric pressure than the surrounding regions, causing winds blowing around and inward, in the direction of the hands of a clock in the Southern Hemisphere, and in the opposite direction in the Northern Hemisphere. In the United States a tornado is sometimes incorrectly called a cyclone. See *anticyclone* and *tornado*. The true cyclone is accompanied by rising temperature, humidity, heavy rainfall, and darkened skies; such are the hurricane and the typhoon.

D

deep, an abyss, particularly a deep place in the ocean measuring 3,000 fathoms or more.
deep-sea region, see *abyssal zone*.
defile, a long and narrow pass.
delta, a deposit of alluvium at the mouth of the river, generally in the shape of the Greek letter delta (which is triangular). For cone delta, see *alluvial cone*.
desert, a barren region, usually without moisture and without much if any vegetation, characterized often by great heat and a sandy waste; also, any uninhabited region or wilderness.
dew, condensed water vapor on cool bodies, formed especially at night.
divide, a ridge or section of high land which divides two basins or drainage areas, the streams flowing in opposite directions from the divide. See *continental divide*.
doldrums, a zone or region of the sea near the equator where calms or ineffective winds prevail, hindering the progress of sailing vessels.
dome, any formation resembling a dome or cupola, particularly the roof of a cavern.
drainage, the area drained by a river and its tributaries; also the way the streams flow.
drainage basin, an area shaped like a basin, drained by a river system.
drift, rock or earth material carried by water or a glacier and deposited in one place, usually consisting of soil, bowlders, sand, etc.
drought, a condition caused by lack of rainfall, such that usually fertile and productive regions are rendered barren; also spelled *drouth*.
dune, a hill or ridge of sand piled up by the action of the wind.

E

earthquake, shaking or shifting of the earth's surface, caused by the moving of rock layers deep within the earth or by volcanic action.
earth tremor, a minor shaking of the earth's surface, felt in some parts of the earth every day, but not destructive.
ebb, the flowing back of the tide to the sea, the opposite of *flood;* hence, *ebb tide*, meaning the tide going out.
elevation, altitude, or height above sea level.
equator, a line or great circle drawn around the earth midway between the poles, and dividing the globe into the Northern and Southern Hemispheres.
erosion, the wearing away or corrosive action of running streams, glaciers, wind and rain, sandstorms, etc., causing gorges, rock formations, and the like.
escarpment, a steep slope, particularly of wide extent horizontally; a long cliff.
estuary, the place where the river current meets the tidal action of the sea, where the river empties into the ocean, or a narrow arm of the sea at the mouth of a river.

F

falls, a cascade or cataract. See *waterfall*.
fan delta, same as *alluvial cone*.
fauna, the animal life of any particular region considered as a whole. The plant life is called the *flora*.
fen, lowland covered wholly or partly with water; a bog, moor, or marsh.
field, open country, especially that near a city. See *meadow*.
filum aquae, the legal phrase (Latin) for *thread of a stream*.
fiord, same as *fjord*.
firmament, the arch of the heavens or vault of the sky overhead.
firn, same as *névé*.
firth, a narrow arm of the sea.
fissure, a cleft in a rock or a mountain.
fjord, a narrow arm of the sea between high rocks, particularly those on the coast of Norway.
flat, a plain or a level area along the banks of a river; also, a level piece of land thinly covered with water, or alternately covered and uncovered by the ebb and flood of the tide.
flaw, a sudden windstorm, with or without snow or rain.
floe, floating ice formed on sea or lake, especially a piece of such an ice sheet broken off and floating about; not to be confused with *iceberg*, which is of glacial origin.
flood, a great flow or overflow of water, as from a stream, caused by excessive melting snow or heavy rainfall; also, the flowing inward of the tide, the opposite of *ebb;* hence, *flood tide*, the incoming or rising tide.
floodmark, same as high-water mark.
flora, the plant life of any particular region considered as a whole. The animal life is called the *fauna*.

A GLACIER-TABLE

The photo shows a Glacier-Table of extraordinary size met with by the Bullock Workman Expedition in the summer of 1908 on the Biafo Glacier in Baltistan. Height of ice-shaft, 3.8 metres (12 feet 5½ inches); length of boulder top, 5 metres (16 feet 5 inches); total height, 5.5 metres (18 feet ½ inch).

flow, a running stream of water or lava; also, the tidal inflow from ocean to shore.
flume, a ravine or gorge containing a running stream.
foehn, a south wind, warm and dry, in the northern Alps.
foot, the part of any formation corresponding to the bottom, as the foot of a mountain; the base.
foothills, hills at the base of higher hills.
ford, a narrow and shallow place in a stream where man or beast may cross without swimming.
foreshore, the beach or shore near the edge of the water, but particularly the shore between the marks of high and low water.
forest, a large area of land covered with trees, an extensive woodland, particularly if of natural growth.
fork, a branch or bifurcation, as of a stream, or the place where the branching occurs. See *tributary*.
freshet, an overflowing or suddenly flooding stream; also, any stream of fresh water flowing into the sea.
frigid zone, the area between a polar circle and the pole, characterized by ice, snow, etc., during at least part of the year.
fringing reef, a coral reef that borders the land. See *barrier reef* and *reef*.
frith, an estuary or narrow inlet of the sea.
frontier, the border of a country or that part which is adjacent to another country; also, the outer edge of an area of settlement or colonization. See *boundary* and *border*.
frost, freezing weather, causing frozen dew; also, same as *hoarfrost*.
fumarole, a vent from which fumes or smoke issue in a volcanic region.

G

gale, a strong wind, specifically a wind between a stiff breeze and a hurricane.
geyser, a spring which gushes forth in intermittent jets, particularly a hot spring which gushes periodically with eruptive force.
geyser basin, an area containing geysers.
geyser cone, a cone formed about the mouth of a geyser by a deposit of mineral matter. See *cone*.
glacial drift, drift carried and deposited by a glacier. See *drift*.
glacial lake, a lake in a depression gouged out by glacial action during an Ice Age.
glacier, a great frozen river or slowly moving mass of ice flowing down a mountain slope or through a valley. See *iceberg, ice cap, névé, piedmont glacier*, and *moraine*.
gorge, a defile or ravine, particularly one with steep rock walls between which flows a stream.
ground ice, ice formed on the bottom of a lake or a stream; it is spongy and interspersed with stones, etc.
ground sea, the swell of the ocean in calm weather, causing rollers; so called in the West Indies.
ground swell, a long rolling motion of the sea, caused by a prolonged gale or a distant earthquake and felt over a vast area.
guano island, an island whose only economic value is deposits of guano, a valuable mixture for fertilizers, formed of an accumulation of the excrement of millions of birds during a long period.
gulch, a deep ravine or gully (in western United States).
gulf, a part of the ocean, almost surrounded by arms of the land, usually larger than a bay; also, an abyss.
gully, a ravine or valley formed by the action of running water, but through which a stream runs only after heavy rains or in the season of melting snow; also, any small valley, especially a steep-sided hollow covered with woods.
gusher, an oil well with a natural burst of oil
gust, a brief rush of strong wind, a sudden squall.

H

hail, round bits of ice or hailstones, which fall in showers, like "frozen rain."
harbor, a part of the sea landlocked or protected by artificial breakwaters to provide safety for vessels in stormy weather; also, any port.
harborage, same as *harbor*.
harmattan, a dusty, dry wind from inland Africa to the west coast.
haven, a bay or other arm or inlet of the sea offering safety for vessels; a harbor.
headland, a promontory or piece of land jutting out into the sea, especially a bold cliff. See *cape*.
headwaters, the upper part and source of a stream.
heath, in Great Britain, a plain covered with small shrub growth or heather.
heavens, the sky or firmament.
hemisphere, half of the globe of the earth. The globe is usually divided by the equator into the Northern and Southern Hemispheres, or by a meridian into the Eastern and Western Hemispheres. When divided in the latter way, North America, South America and a part of Antarctica are in the Western Hemisphere, and most of the other continental land is in the Eastern Hemisphere.
highlands, elevated land or mountains.
high-pressure area, an area of high atmospheric pressure. See *anticyclone*.
high seas, the open ocean, where no nation has sovereignty to the exclusion of other nations.
high tide, the tide at high water or at the flood.
high water, water at its highest flow or flood.
high-water mark, the line of the shore on the water's edge which marks the point reached at high water.
hill, an elevation that is rounded in shape instead of peaked or steep, usually smaller than a mountain, but applicable to any rising ground higher than the surrounding country.
hillock, a small hill.
hillside, the side of a hill.
hilltop, the top of a hill.
hinterland, the "back land" or the region lying inland from the coast.
hoarfrost, frozen dew, being congealed white particles of water.
hollow, a low place surrounded by higher land, a valley or a basin.
horizon, the line at which the earth and sky apparently meet.
hot spring, a spring consisting of hot water.
hummock, a rounded knoll or hillock; also, a pile of ice on an ice field.
hurricane, a violent wind storm accompanied by rain, thunder, and lightning, common in tropical regions and especially in the West Indies or thereabouts. See *baguio, cyclone*, and *typhoon*.
hydrosphere, the envelope of water partially covering the rocky crust or lithosphere of the globe, consisting principally of the oceans.

I

Ice Age, a glacial period in geological history, when a part of the earth was covered by an ice sheet.
iceberg, a floating mass of ice broken off from a glacier at the point where the glacier juts into the sea; the part above water is about a ninth of the whole berg.
ice barrier, a sheet of sea ice acting as a barrier to shipping, as in the Antarctic Regions.
ice cap, a perpetual covering of ice and snow over a land mass; if very large and extensive, it is called an ice sheet.
ice field, an ice sheet of large area.
ice floe, a free mass of floating ice, formed from an ice sheet, as distinguished from an iceberg, which is formed from a glacier; also called an *ice float*. See *floe*.
ice foot, same as *ice barrier;* an ice-mass along the shore which usually breaks up in summer.
ice pack, same as *pack ice*.
ice sheet, a large ice cap or continental glacier, covering a vast area of land.
inlet, a narrow arm of sea or lake running into the land or formed between islands. See *cove* and *bay*.
insular climate, a climate like that of an island, modified by adjacent large bodies of water, and having no great extremes of temperature.
international date line, the line drawn from north to south through the Pacific Ocean at which the date changes, on the calendar; made necessary by the manner of computing the day according to the sun's apparent journey around the earth.
island, a mass of land entirely surrounded by water, usually smaller than a continent.
island continent, an island approaching a continent in size.
isle, an island, particularly a small island.
islet, a very small island.
isthmus, a neck of land connecting two larger masses of land, as two continents or a peninsula and the mainland.

J

jungle, a tangled mass of forest and lesser vegetation in tropical regions; also, in India, any land overgrown with brushwood.

K

key, a low island almost on a level with the sea, or a reef.
khamsin, a south wind in Egypt, blowing hotly from the Sahara Desert.
knoll, a rounded hillock or small elevation.

L

lagoon, variously applied to bodies of water, as a sound, a pond, a channel, or a lake, especially if near or connected with the sea. See *atoll*. A pool formed in the basin of a hot spring is also called a lagoon.
lake, a body of water standing in a land depression, or a widened part of a river, usually without extensive water vegetation. See *pond* and *marsh*.
land, that part of the earth's rocky crust or lithosphere which is above water, as distinguished from sea or lake or river, forming the continents and islands.
land breeze, a breeze blowing from the land onto the sea. See *breeze*.
landflood, same as *freshet* or *flood*.
land ice, ice on or near land.
landlocked, said of water almost or entirely inclosed by land.
landmark, an outstanding feature of the landscape, as a high rock, an isolated hill, etc.
landscape, all the land or any region that can be seen at one glance or in a single view.
landslide, a mass of earth and other matter sliding down a slope. See *avalanche*.
landslip, the English term for a landslide.
latitude, distance measured north or south from the equator.
lava, molten rock or the cooled mass of it which flows or has flowed from a volcano or a fissure in the earth.
leste, the name of the sirocco in the Madeira Islands.
leveche, the name of the sirocco in Spain.
lightning, the electric discharge or the flash produced thereby between two clouds or between clouds and the earth.
links, dunes together with the surrounding rolling or level land when found along the seacoast.
lithosphere, the rocky crust or solid part of the earth's surface, as distinguished from the atmosphere (gaseous envelope) and hydrosphere (liquid envelope).
littoral, a region along the coast.
llano, a plain, so called in Central and South America.
loch, the Scottish name of a bay or lake.

OZARK CANYON

Typical Ozark Canyon Scene—The Playground of the Middle West.

THIBETAN IDOL

Located in American Museum of Natural History, New York City. Buddhist shrine. The central figure is Padma, a Saint who lived 800 years ago.

longitude, distance measured east and west from a meridian, particularly the meridian of Greenwich, England.
lough, the Irish and Scotch name of a lake.
low country, same as *lowland*.
lowland, land which is low as compared with the surrounding country; the opposite of highland.
low-pressure area, a region of low atmospheric pressure. See *cyclone*.
low tide, the ebb or lowest point of the tidal flow.
low water, the lowest level of the water, particularly of the tide.
low-water mark, the part of the shore marking the lowest level of the water.

M

mackerel sky, the popular name of *cirro-cumulus*.
magnetic pole, the pole, either north or south, of the earth, which influences the compass needle, differing slightly in position from either geographical pole. See *pole*.
main, the mainland or the high seas.
mainland, the continental land mass or the largest island of an archipelago, as distinguished from an island or a peninsula.
march, a border or frontier.
margin, the edge or brink, as of a lake.
marine belt, the region of water along the shore, over which the nation having sovereignty over the shore also has sovereignty.
marsh, soft land almost entirely covered with water and usually matted with grass or other vegetation; also, in Tasmania, a meadow that stays green through the dry season.
mead, a meadow.
meadow, a field overgrown with grass, especially marshy land near a river or the sea.
mean sea level, a point between high and low sea level, adopted as a standard point from which to measure elevation and ocean depth. See *sea level*.
meer, same as *mere*.
mere, variously applied to the sea or an arm of it, to a lake, or to a fen.
meridian, the line of a great circle on the globe drawn through the poles.
mesa, a high terrace or a plateau with steeply sloping sides, especially one in the southwestern part of the United States.
mirage, an optical illusion, apparently of some region or object, as a city or a body of water, seen on a desert, plain, or sometimes on the ocean. The image is usually inverted and is caused by air strata of different temperatures, which act like a mirror.
mire, a bog.
mistral, the cold, dry, strong northerly wind of the Mediterranean region.
monolith, a single upstanding stone formation of large size.
monsoon, a wind blowing from one direction during part of the year, and from another or the opposite direction during the rest of the year.
mont, the French name of a mount or mountain.
moor, an extent of waste land, sometimes covered with peat, or overgrown with heather.
moorland, land consisting of a moor or moors.
moraine, a mass of earth, rocks, etc., carried or deposited by a glacier.
morass, a swamp or marsh.
mound, a hillock or knoll; also, an artificial elevation of earth.
mount, a mountain or high hill, commonly used before a proper name of a mountain (as, Mount Washington).
mountain, a high elevation of land, standing out from the surrounding country, usually higher than a hill, and characterized by a comparatively sharp peak at the summit.
mouth, the lower end of a stream, where it empties into another body of water.
mud flat, a strip of shore or an island which is muddy because submerged at high water.
mud volcano, an opening or vent in the earth ejecting mud together with gas or vapor.

N

narrows, a strait, or narrow passage of the sea.
nation, a country or an aggregation of people of common customs and institutions, usually with an independent government. See *country* and *state*.
natural resources, the natural wealth of a nation or country, including mineral deposits, standing timber, water power, and the like.
natural wonder, an outstanding feature of the earth's surface made interesting by its oddity or beauty.
neap tide, a smaller high tide than usual, occurring when the attraction of the sun partly offsets that of the moon. See *spring tide*.
neck, a narrow stretch of land, especially an isthmus.
needle, a sharp uprising rock resembling a needle in shape.
névé, the compact mass of granular snow on the upper surface of a glacier.
nimbus, the rain cloud or clouds, gray in color, covering the sky in rainy weather.
northeaster, a storm blowing from the northeast.
norther, a strong wind, especially one following a cyclone or area of low pressure.
north sea, in Jamaica, the name of a ground sea.
northwester, a storm blowing from the northwest.

O

oasis, a fertile spot, usually surrounded with vegetation, in a desert or sandy waste.
ocean, the mass of salt water which covers a large part of the earth, or any single part of it partially set off by the land.
ocean basin, the depression in which the ocean or an ocean lies. See *basin*.
oceanic island, an island far from a continent. See *continental island*.

P

pack ice, an extensive area of floating pieces of ice.
pampas, treeless plains of wide extent, especially those in South America.
park, an open valley between mountain chains, or an open space surrounded by forest.
pass, a defile between mountains, often difficult of passage, though the only available route in the region.
peak, the top of a hill or a mountain, usually pointed.
peninsula, a portion of land jutting out into the water, and almost entirely surrounded by water, sometimes connected with the mainland by an isthmus.
piedmont alluvial plain, an area formed at the base of mountains by the joining together of several alluvial cones.
piedmont glacier, a glacier formed at the base of mountains by the joining together of valley glaciers.
pinnacle, a high peak or a lofty summit.
plain, extensive level country, usually treeless; a prairie.
plateau, a broad high extent of land raised above the surrounding country, or above the country at least on one side; a table-land.
playa, a level spot in a plain or a desert, occupied by a pool after rain, but otherwise dry (in southwestern United States); also a beach or strand.
polar circles, the Arctic and Antarctic Circles, marking the limits of the frigid zone.
pole, either end of the earth's axis, the North Pole or the South Pole. See *axis*.
pond, a body of water entirely surrounded by land, usually smaller than a lake. A pond usually has typical aquatic vegetation growing in most of its extent.
pool, a small and somewhat deep body of water, usually fresh water; also, any accumulation of water in a depression.
port, a harbor, particularly a place for the transaction of commerce between land and sea, about which a city has grown up.
prairie, an extent of level or rolling land covered with grass, and with few if any trees.
precipice, a steep or overhanging cliff.
promontory, a headland or high point of rock jutting out into the ocean.
purga, the name of a blizzard in Alaska and Siberia.

Q

quagmire, wet and soft land which gives underfoot when walked over; a marsh or swamp.
quicksand, a mass of loose sand and water, often of great depth, offering a dangerous trap for man or beast from which it is very difficult to escape.

R

rain, precipitation of water vapor falling in a shower of drops on the earth.
rainbow, an arc of the colors of the spectrum formed by the sun on drops of rain, often seen in the sky during or after a rainstorm.
rainfall, the amount of water which falls as rain.
range, a series, as of mountains.
rapids, the swift-flowing part of a river as it moves along over the steeper parts of its bed, which has obstructions causing a choppy appearance of the surface water.
ravine, a depression eroded by running water, midway in size between a gully and a valley.
reef, a ridge of rock or sand lying close under the surface of the water, offering a dangerous obstruction to navigation. See *coral reef* and *shoal*.
relief, the unequal elevations of the land surface.
ria, an inlet that is long and narrow, its depth diminishing toward the land.
ridge, a range of mountains or hills.
rift, a fissure.
rio, same as *canale*; also, the Spanish name of a river.
river, a stream of running water, usually larger than a creek or brook, proceeding from its source to its mouth, and emptying into another river, a lake, or the ocean.
river valley, the valley or basin through which a river flows.
rivulet, a small river, a stream, or a brook.
roads, a place where ships may anchor, less sheltered than a harbor.
roadstead, same as *roads*.
rock, a promontory or cliff, or any large mass of stone.
roller, a heavy wave dashing on the coast, particularly after a storm.
run, a brook or a stream.

S

salt bottom, an alkali flat or a piece of alkali ground (in western United States).
salt lake, an inland sea or body of salt water, usually caused by the lack of an outlet.
salt marsh, an extent of grassland frequently submerged under salt water.
salt meadow, same as *salt marsh*.
salt water, water containing dissolved salts, as that of the ocean.
samiel, the Turkish name of the *simoom*, which is Arabic.
sand, an area of sand, as a beach or shore.
sand bank, a submerged bank of sand, or any bank of sandy soil.
sand bar, a submerged ridge of sand, offering danger to navigation.
sand cone, an elevation of ice on a glacier, caused by the melting of ice around a protecting spot of sand.
sand hill, same as *dune*.
savanna, a treeless plain, especially one in Florida; also spelled *savannah*.
scarp, a steep declivity or descending slope.
scenery, the aspect, usually from an artistic point of view, of the landscape.
sea, the ocean as a whole, or a body of salt water comprising part of the ocean but set off by the formation of the adjacent land; also, an inland body of salt water; sometimes applied also to an inland body of fresh water. See *high seas* and *wave*.
seabeach, a beach along the seashore.
seaboard, same as *seacoast*.
sea breeze, a breeze blowing from the sea onto the land.
seacoast, the border of land next to the ocean. See *coastline*.
sea level, the level of the sea's surface. See *mean sea level*.
seamark, a landmark visible to sailors or mariners.
seaport, a port or harbor on the sea.
seashore, the land next to the ocean. See *beach*.
seaside, land next to the sea.
sediment, material deposited or laid down by water. See *stratum*.
selvas, same as *silvas*.
serra, same as *sierra*.
shallows, shoals or shallow places in the water.
shingle, a beach covered with shingle, a coarse accumulation of large pebbles (in Great Britain, especially).
shoal, a shallow place in sea or river or lake; strictly, a sandy elevation under water about six fathoms deep or less. Such a shallow place caused by underlying rocky elevations is a submerged reef. A sandy formation deeper than six fathoms is generally called a bank.
shore, the land along a coast or bordering any body of water.
shore breeze, same as *land breeze*.
shore line, the outline or contour of the shore.
shower, a brief fall of rain or hail.
sierra, a mountain ridge having a serrated or irregular outline, notched somewhat like the edge of a saw.
silt, fine particles of earth suspended in a river or deposited by water; also, fine mud. See *alluvium*.
silvas, extensive plains covered with forest (in South America).
simoom, a hot wind carrying dry dust, blowing strongly (in western Asia); also spelled *simoon*.
sirocco, a hot or warm wind; especially, the damply oppressive warm southeast wind in Mediterranean regions, and also a hot, dusty wind from Africa in the same region.
sky, the upper atmosphere which looks like a vaulted dome of blue when not obscured by clouds; also called skies, the heavens, and the firmament.
sleet, fine particles of ice, sometimes mixed with rain, driven by a strong wind.
slope, any slanting ground, particularly the side of a hill or mountain, or the portion of a continent which descends and drains toward a given ocean.
slough, a deep place filled with mud.
snow, frozen crystals of water vapor or ice, of many shapes, falling as soft white flakes on the earth during the winter or in high altitudes.
solfatara, a vent from which volcanic vapors and gases emerge.
sound, a wide ocean passage, usually larger than a strait; often such a part of the ocean between an island and the mainland.
southeaster, a storm blowing from the southeast.
southwester, a storm blowing from the southwest.
source, the headwaters of a stream, the point at which a stream begins, often a natural spring.
spa, a mineral spring, or a place containing mineral springs.
spire, the summit of any rising formation, resembling a spire.
spring, a natural gushing forth of water from the earth, either bubbling quietly or in a fountain like a geyser; it may be hot, warm, or cold.
spring tide, a higher tide than usual, caused when the earth and moon are in such a position that the sun's attraction is added to the moon's. See *neap tide*.
squall, a gust of wind coming almost without warning, sometimes accompanied by rain or snow.
stalactite, an icicle-like formation of mineral matter, especially one hanging from the roof of a cavern.
stalagmite, an "inverted stalactite," rising from the floor of a cavern or similar place, often found beneath a stalactite, the two sometimes growing under water action and becoming a single column.
state, an aggregate of people with definite boundaries and united under one government; also, a division of a sovereign state, as a state of the United States. See *country* and *nation*.
steppe, an extensive level region, usually treeless.
storm, a more or less violent disturbance of the atmosphere, with wind and rain, or snow, hail, sleet, etc., and sometimes also a comparatively quiet fall of rain or snow.
strait, a narrow water passage between two larger bodies of water; sometimes also called *straits*.
strand, a somewhat poetical name for the shore or beach.
stratus, a form of cloud extending widely in a horizontal direction and much lower in altitude than cumulus.
stratum, a layer of rock or earth of sedimentary origin, which is said to have been laid down by water; the plural is *strata*.
stream, a flowing mass, especially of water; any watercourse.
summit, the highest point of a mountain or hill.
sump, in English and Scottish dialects, a muddy pool or muddy inlet, and sometimes a sudden shower.
surf, the breaking of waves or the ocean swell on a beach or slanting shore.
swamp, low and soft ground more or less soaked with water, making it spongy underfoot; usually, a swamp is inland, such ground near the ocean being called a marsh.
swell, the long rolling motion of the sea, away from the shore, which approaches the shore in the form of waves.

T

table-land, a level and broad area elevated like a table above the adjacent country, a plateau.
temperate zone, the belt either north or south of the tropics, between the tropics and the corresponding polar circles, having in general a temperate climate, midway between the torrid zone and frigid zone.
tempest, a violent storm, with a strong wind, rain or snow, and sometimes hail, thunder and lightning.
terrace, a formation resembling an artificially raised level place, like a step or platform, or a series of steps one above the other.
territorial waters, the water area under the jurisdiction of a sovereign state.
thread of a stream, the middle line of a stream, called in law *filum aquae*, the technical boundary when a stream is designated as the boundary.
thunder, the sound caused by the discharge of lightning in the atmosphere, all sound being waves of disturbance in the air. Reverberating or rolling thunder is from a distance, being enhanced by reflection from the earth, clouds, and other objects.
thunderbolt, one discharge of lightning together with the thunder caused thereby.
thunderclap, a loud crashing of thunder.
thundercloud, a cloud so charged with electricity that it produces lightning and thunder.
thundershower, a shower plus thunder.
thundersquall, a squall plus thunder.
thunderstorm, a storm plus thunder.
tidal river, any river in which the ocean tides are felt for some distance.
tidal wave, a great rise of the water plunging on the shore, caused sometimes by an earthquake and sometimes by strong winds, often causing much damage and loss of life.
tide, the flowing and ebbing of the ocean against the land, alternately rising and falling to high and low tide, caused by the attractive force the moon and sun exert on the earth. See *neap tide* and *spring tide*.
tidewater, all water influenced by the tides.
timber line, the point on a mountain slope at which the growth of trees ends; the altitude of the timber line varies with the climate.
tornado, a violent storm, particularly the kind

THE VICTORIA FALLS, SOUTH AFRICA

At some period in the geologic history of Africa a crack occurred across the bed of the Zambesi River, creating a big chasm into which the river rushed in a sheer descent; thus forming these famous falls, by far the largest in the world. The Niagara Falls are only half as wide and half as deep.

VACATIONING

The United States affords excellent recreational opportunities to those with the time and inclination.

AGRICULTURAL BUILDING

Plans to aid the farmer through combating war on injurious farm pests are formulated in the Agricultural Building, located in Washington, D. C. Their success or failure is often directly reflected in an era of good times or bad

which has a cloud shaped like a funnel and speeds across country in a narrow path leaving destruction in its wake. Such tornadoes especially occur in the Mississippi Valley; the atmospheric pressure is so low that buildings burst with the air at normal pressure inside them. The so-called "arched squall" off the coast of Africa is also called a tornado. People often speak of cyclones when they mean tornadoes. See *cyclone* and *hurricane*.

torrid zone, the belt between the tropics, characterized by very hot climate.

trades, same as *trade winds*.

trade winds, steadily blowing winds, always in the same course or "trade," from an easterly direction toward the equator; that is, northeast to southwest if north of the equator, and southeast to northwest if south of the equator. The two belts of trade winds are separated by the doldrums. See *anti-trade*.

tributary, a stream flowing into another, thereby contributing its waters to the larger stream. A river system consists of the main river and its tributaries.

tropics, the region between the Tropic of Cancer and the Tropic of Capricorn, with the equator in the middle, corresponding to the torrid zone.

tundra, a treeless plain, rolling or level, overgrown with mosses and lichens, in Arctic Regions.

twister, any storm or disturbance in which an upward rotating movement is apparent, as a tornado or a waterspout.

typhoon, a whirlwind of extreme violence, especially the kind occurring in the China seas. See *hurricane* and *tornado*.

U

undertow, the current under the sea water, which rushes away from shore when the waves are coming in.

upland, same as *highlands*.

uplift, an elevation, especially land or rock which has been thrown up by some geological cataclysm.

V

valley, a long depression between mountains or cliffs, often with a river or other stream running through its lowest part.

veld, a plain more or less covered with grass; if trees are found, they are few. The name is popularly spelled *veldt*.

vent, a hole allowing gas, vapor, or lava to escape, in the earth or in the crater of a volcano.

volcanic cone, the cone formed around the crater of a volcano.

volcano, an opening in the earth out of which are ejected vapor, gases, or hot or molten material which is called lava. An active volcano is one in eruption; a dormant volcano is one that is in a state of inactivity between eruptions; an extinct volcano is one that is dead, eruptions having stopped completely. Properly, a volcano consists of the vent and the crater, cone, and mountain formation built up by the accumulated ejected material.

W

waste, a desert region or wilderness.

watercourse, a stream of water or its path.

waterfall, a dropping of the water in a stream, as over a jutting rock. See *cascade* and *cataract*.

water hole, a pool in a natural hollow, especially one left in the dry bed of an occasional stream.

watering place, a resort by the sea, or where there are medicinal springs, or where boating, swimming, etc., are available.

water parting, same as *divide*.

watershed, the whole area of a drainage basin, contributing water to the system of rivers.

waterspout, a whirling funnel-shaped mass of wind and water, moving with rapid rotation over the water.

waterway, any navigable body of water.

wave, a rolling swell or ridge of water, especially on the ocean, progressing for great distances, caused by the wind; waves may roll up on the shore and cause surf and breakers.

weather, local and temporary state of the atmosphere, including temperature, humidity, sunshine, winds, and precipitation, as distinguished from the average condition or climate.

wet norther, the name of an anticyclone in southwestern United States.

whirlpool, a rapid rotating center in water causing a cavity or vortex into which objects may be drawn; a large eddy.

whirlwind, a windstorm of great violence, having an inner spiral motion with an upward central current, and usually proceeding rapidly over the land. See *cyclone* and *tornado*.

wilderness, a desert or uninhabited wild region, as forest or jungle.

wilds, a region inhabited only by natural growth and "wild animals."

wind, air in motion with varying velocity, usually in a horizontal direction. See *breeze*, *gust*, *flaw*, *cyclone*, and *tornado*.

woodland, same as *forest*, but possibly of lesser extent.

woods, a growth of trees, more or less dense, usually of less extent than a forest.

Z

zenith, the point of the heavens directly overhead.

zone, a belt or girdle encircling the earth, or any definite area or region. See *belt*, *frigid zone*, *temperate zone*, and *torrid zone*.

The United States of America

By Lloyd Edwin Smith

SECTION B

Consisting of the descriptive text of the United States and the several states and possessions, and of the other countries and lands of the world.

The United States of America, usually called the United States, or, sometimes, America, is the leading power in the western hemisphere and it is the third largest in area. It occupies a broad belt across the lower middle of the continent of North America, from the Atlantic to the Pacific Ocean, with Canada on the north and Mexico and the Gulf of Mexico on the south. The name, "United States of America," is taken from the Declaration of Independence of 1776. On September 9, 1776, the Continental Congress ordered that the name "United States" be used in all state papers. In the Articles of Confederation of 1777, the first article reads that the name of this "confederacy" shall be "The United States of America." The original "united states" were only thirteen in number (see HISTORY, below). The United States at present consists of forty-eight states and two territories together with a number of outlying possessions, all of which will be described in due course.

The national ensign or the *American flag* is familiar to everyone. It is sometimes called the "Stars and Stripes" or the "Red, White, and Blue." There are forty-eight stars in a blue field, one star for each sovereign state. There are thirteen stripes of alternating red and white (seven red and six white), representing the thirteen original states. This design of the flag was adopted by Congress in 1818, by an act which provides that whenever a new state is admitted to the Union, a new star shall be added to the blue field, such addition to take effect on the fourth of July next following the admission of the state.

The American Flag Code: The pledge to the American flag, as given by thousands of school children daily, is as follows: "I pledge allegiance to the flag of the United States and to the Republic for which it stands, one Nation, indivisible, with liberty and justice for all."

The flag should be displayed only between sunrise and sunset, unless otherwise officially ordered. It is customary to display the American flag on national and state holidays and other special occasions. When carried in procession, the American flag should be on its own right, or in front of the center of a group of carried flags. If displayed on a wall with one other flag, the American flag should be on its own right and its staff should be in front of the other flag's. If in a group of flags, the American flag should be in the center or at the highest point. The American flag should always be at the peak of any staff carrying more than one flag. If the American flag is hoisted as one of a group, it should be hoisted first.

If not displayed on a staff, the American flag should be displayed flat, the union (blue field) being kept always uppermost and to the flag's own right (the flag's own right is the left of the observer facing the flag). If hung over a street, the union should be to the north in an east-and-west street, or to the east in a north-and-south street, the flag as a whole being hung vertically.

To fly the American flag at half mast or half staff, hoist it to the peak for an instant, and then lower it to half-staff position, which is half the distance from the top to the bottom of the pole or staff. When taking down the flag from half staff, always hoist it to the peak first, and then lower it so that it can be removed from the halyards. The flag is to be flown at half staff only by official order, except on Memorial Day (May 30th), when it is customary to fly the flag at half staff from sunrise until noon, and at full staff from noon until sunset. The flag is never carried at half staff in parade, but two black streamers are allowed to fall from the peak to indicate mourning.

The American flag should never be allowed to touch the ground, and it should not be mutilated or abused in any way.

Symbols of the United States: The official symbol of the United States of America is the Great Seal, which was adopted June 20, 1782. This shows the American eagle, or bald eagle, of which the scientific name is Haliaeetus leucocephalus. This eagle is popularly called "bald" because the older birds have white feathers on the head and neck, giving them a bald appearance. The American eagle is a familiar national symbol, appearing also on the coins of the country.

The obverse of the great seal is the familiar side and the only one ever used, for the reverse design has never been cut. The obverse shows an escutcheon or shield, with a broad horizontal stripe of blue for the chief (upper third), and pieces paly (striped vertically) in the lower two thirds, these alternate red and white. The thirteen stripes represent the thirteen original states, supporting the single chief, which unites all the thirteen parts below. White stands for purity, red for valor, and blue for vigilance, perseverance, and justice. In his right talons the eagle clutches an olive branch, and in his left thirteen arrows, symbolizing the powers of peace and war (defense) respectively, which are vested in the national Congress. On a ribband gripped in the eagle's beak is inscribed the motto of the United States: *E pluribus unum* ("One out of many"), meaning that it is one government formed of many (that is, one supreme state composed of many lesser states). Over the eagle's head is a bursting constellation of thirteen stars, denoting a new state taking its place among sovereign powers. The escutcheon is borne on the breast of the eagle without other support to show that the United States of America should rely on its own strength.

The reverse of the great seal, which is never used, shows an unfinished pyramid, with thirteen layers of stone, typifying the original states and also suggesting that the union will be completed by the addition of others. The date 1776 in Roman numerals is on the base of the pyramid, and over it is a shining eye, perhaps intended to show that Providence looks on the new enterprise with favor. Two other Latin mottoes are inscribed, one above, and one below.

The Great Seal of the United States, as it now appears, dates only from 1903, in the administration of President Roosevelt, when John Hay was Secretary of State. The seal, cut in brass, wears down with use, and has been cut three separate times, first when Daniel Webster was Secretary of State, in 1841; second, when F. T. Frelinghuysen was Secretary of State, in 1885; and third, in 1903, as just mentioned. Each time the design has differed slightly, although the same in the main features. The present rendering is considered the best.

The popular personification of the United States is "Uncle Sam," obviously named from the initials, represented as a benevolent, lanky, white-bearded (with goatee) old gentleman, usually garbed in a suit of stars and stripes and a tall red-white-and-blue hat. The goddess Liberty, personified, is also a familiar American symbol, especially in the counterpart of the Statue of Liberty in New York harbor.

The Statue of Liberty was presented to the United States by France, on July 4, 1884, but was not unveiled until October 28, 1886. It is on Bedloe Island, on a site now a National Monument (Fort Wood), where it can be seen for miles around. The statue was sculptured by the famous Bartholdi. It cost about $700,000, and the pedestal, contributed by the people of the United States, cost another $300,000, making a total of about a million dollars. The statue, made of bronze, weighs 225 tons. Its height, from the base to the torch, is 151 feet, one inch. The height from the foundation to the torch is 305 feet, six inches. The statue is hollow, with stairs up which people may ascend to an observation room in the head. Each hand is 16½ feet long; the index finger measures 8 feet in length; a finger nail is 13 by 10 inches; the nose is 4½ feet long; and the mouth is three feet wide.

A poetical name of the United States, used in song and verse, is Columbia, in honor of Christopher Columbus, who discovered America in 1492. The District of Columbia was so named for the same reason. This district is coextensive with the city of Washington (named after the first United States president), which is the capital of the United States. The capital is officially designated as Washington, D. C. It is not a part of any state, but is governed by Congress.

The national anthem of the United States is *The Star-Spangled Banner*, written by Francis Scott Key in 1814, during the bombardment of Fort McHenry in Maryland (now a National Monument in commemoration of the birth of this song). *The Star-Spangled Banner*, long the American national anthem by popular consent, was officially recognized by Congress in 1930.

A close second in popular favor is the hymn, *America* ("My country, 'tis of thee"), written by Dr. Samuel F. Smith, in 1832, to the air of the English national anthem, *God Save the King* (the same air is used for other national songs also). The popular *Yankee Doodle* goes back before the American Revolution. According to the story, it was originally intended to deride the American soldiers, but was picked up by them and sung with enthusiasm as an American war song. The air is very old, and both words and music occur in many variations.

BATES CHAPEL

Peaceful view of Bates Chapel, Lewiston, Maine. Some of the Nation's most valuable citizens have worshipped here while securing their education

The inhabitants of the United States, or, more strictly, the citizens thereof, are usually called Americans. They are also called Yankees, or, as during the World War, "Yanks."

GENERAL FACTS

Boundaries: The United States is bounded on the north by Canada, on the east by the Atlantic Ocean, on the south by the Gulf of Mexico and Mexico, and on the west by the Pacific Ocean. The 49th parallel in the west and the Great Lakes in the east form a part of the boundary between the United States and Canada. On the south, the Rio Grande (river) forms a part of the boundary between the United States and Mexico. *Area (continental):* Total, 3,026,789 sq. m.; water, 53,015 sq. m. *Area of Outlying Possessions* (including Alaska): Total, 711,604 sq. m., making a grand total of 3,738,393 sq. m. *Capital:* Washington, D. C. *Highest Point:* Mount Whitney in Inyo and Tulare Counties, Calif., 14,501 ft. above sea level. *Lowest Point:* Death Valley, in Inyo County, Calif., 276 ft. below sea level. *Approximate Mean Elevation:* 2,500 ft. above sea level.

General Topography: . The continental United States (so called for convenience; not including Alaska) consists of a belt of lowland bordering the Atlantic Ocean and the Gulf of Mexico, and a broader plain to the interior, sloping southward. This interior plain is interrupted by the eastern highland running roughly parallel to the Atlantic coast, and by the western highland, which covers about a third of the country. The interior lowland plain is drained by the Mississippi and Missouri Rivers and their tributaries. Many drowned river mouths on the eastern coast make splendid harbors. The five Great Lakes are part of the system of the St. Lawrence River, which flows northeastward through Canada. Several harbors are found on the American shores of these lakes. The Mississippi-Missouri River System is navigable for thousands of miles from the mouth of the Mississippi which empties into the Gulf of Mexico. In California, Nevada, Utah, and Arizona are vast arid wastes, to some extent reclaimed by irrigation projects, but still containing extensive desert regions. Both eastern and western ranges of mountains present some of the finest natural scenery in the world. The natural wonders are preserved, to a large extent, in National Parks and National Monuments; which are described under the heading *Places of Interest*, for each state in the following pages. It may be mentioned here, however, that geysers are found in only three places in the world: Iceland, New Zealand, and Yellowstone National Park.

Rivers: The United States has one of the most extensive drainage systems of any country in the world. The Mississippi-Missouri System is over 4,000 miles in length. The chief rivers, including those of approximately 500 miles or more in length, are as follows:

BROOKLYN DOCKS

The docks of Brooklyn are the largest in the country's first port New York. S. S. Bremen tied up at her pier in South Brooklyn

CHIEF RIVERS OF THE UNITED STATES

Name	Length in Miles	Course	Empties Into
Arkansas	2,000	Colo. to Ark.	Mississippi R
Big Horn	500	Wyo. to Mont.	Yellowstone R.
Brazos	950	Texas	Gulf of Mexico
Canadian	900	N. Mex. to Okla.	Arkansas R.
Chattahoochee	500	Ga. to Fla.	Apalachicola R.
Cimarron	650	N. Mex. to Okla.	Arkansas R.
Colorado	1,450	Colo., Utah, Ariz.	Gulf of California
Colorado	900	Texas	Matagorda Bay
Columbia	1,400	Ore., Wash., Can.	Pacific Ocean
Cumberland	680	Ky., Tenn.	Ohio R.
Gila	500	N. Mex. to Ariz.	Colorado R.
Mississippi	2,500	Minn. to La.	Gulf of Mexico
Missouri	3,000	Rocky Mts. east	Mississippi R.
North Platte	510	Colo., Wyo., Neb.	Platte R.
Ohio	963	Pa. to Ill.	Mississippi R.
Ouachita (or Washita)	545	Ark., La.	Red R.
Pecos (or Rio Pecos)	800	N. Mex., Texas	Rio Grande
Red	1,200	Tex., Ark., La.	Mississippi R.
Rio Grande	1,800	Colo., Mex., Tex.	Gulf of Mexico
Snake	939	Wyo. to Wash.	Columbia R.
Tennessee	800	Tenn., Ky.	Ohio R.
Trinity	550	Texas	Galveston Bay
Waccamaw	550	N. C., S. C.	Pedee R.
White	900	Ark.	Mississippi R.
Yellowstone	600	Wyo., Mont.	Missouri R.
Yukon	2,300	Alaska	Bering Sea

It should be pointed out that although the rivers just listed are important geographically because they are *long* in miles, many shorter rivers are of importance economically, because they are navigable. Some of the rivers which were just listed are navigable for part of their course. The Mississippi and Missouri are navigable for thousands of miles. Other important rivers are the Hudson, in New York, which has New York harbor at its mouth; the Delaware, which rises in New York and flows into Delaware Bay; the Potomac, which flows through West Virginia, Maryland, and Virginia, and empties into Chesapeake Bay; and the Sacramento, in California.

Mountains: In general, the mountains of the United States fall into two great groups, the eastern and the western. All of the eastern ranges are usually thought of as belonging to the Appalachian System, which starts in Canada north of New England, and reaches southward into Georgia. Geologically, the mountains of New York state are not properly included in the Appalachian series, belonging rather to the Laurentian highlands of Canada. These eastern mountains are of great age, and have been worn down and rounded through long geological eras. Most of their slopes are wooded. The eastern mountains include the following:

EASTERN (Appalachian) MOUNTAINS

Name	Location	Higest Peak	Feet Above Sea Level
Scattered peaks	Maine	Mt. Katahdin	5,268
White Mountains	N. H.	Mt. Washington	6,293
Green Mountains	Vermont	Mt. Mansfield	4,364
Berkshire Hills	Mass.	Greylock	3,505
Catskill Mountains	N. Y.	Slide Mountain	4,204
Adirondack Mountains	N. Y.	Mt. Marcy	5,344
Allegheny Mountains	Pa., Md., Va., W. Va.	(Various ranges)	
Blue Ridge Mountains	Va., N. C., Ga.	(Various ranges)	
Black (Unaka) Mts.	N. C.	Mt. Mitchell	6,711
Great Smoky (Unaka) Mountains	N. C., Tenn.	Clingmans Dome	6,600
Cumberland Plateau	Tenn., Ky.	(Various ranges)	

Mt. Mitchell, in North Carolina, is the highest peak in the eastern United States.

In central United States there is a low plateau, rising only to 2,300 ft., called the Ozark Mountains, noticeable because of contrast with the surrounding plains.

CENTRAL (Ozark) MOUNTAINS

Name	Location
Ozark Mountains	Mo., Ark., Okla.
Ouachita Mountains	Ark., Okla.
Boston Mountains	Ark.
Arbuckle Mountains	Okla.

In western United States are the giant ranges of the Rocky Mountains, young geologically and often sharp and jagged in outline. They extend northward into Canada, where they are known as the Canadian Rockies. The Rocky Mountains proper run through Colorado, Wyoming, Utah, Idaho, and Montana. Further west, almost on the coast, are the various Coast Ranges, and, parallel to them, somewhat more inland, are the Sierra Nevada and Cascade Ranges. Between these and the Rockies proper are the great Columbia Plateau (in Washington, Oregon, and Idaho), the Great Basin (in Nevada), and the Colorado Plateau (in Utah, Arizona, and New Mexico). In Arizona are the low western Sierra Madre chains, separating the southern part of the Colorado Plateau (which merges into the Mexican Plateau in New Mexico) from the deserts of southern Arizona and California. To the east and north of the Rockies are the isolated Black Hills of Wyoming and South Dakota.

PENNSYLVANIA AVENUE

The feet of the "Mighty" have trod Pennsylvania Avenue, Washington, D. C., from the day of George Washington to the present day. An interesting thoroughfare to the Tourist.

WESTERN (Rocky) MOUNTAINS

Name	Location	Highest Peak	Feet Above Sea Level
Black Hills	S. D., Wyo.	Harney Peak	7,242
Big Horn Mts.	Wyo.	Cloud Peak	13,165
Laramie Mts.	Colo., Wyo.	Laramie Peak	9-10,000
Absaroka Range	Mont., Wyo.	Index Peak	11,740
Front Range	Colo.	Grays Peak	13,341
Sawatch Range	Colo.	Mt. Elbert	14,420
San Juan Mts.	Colo.	Mt. Sneffels	14,158
Sangre de Cristo Range	Colo.	Blanca Peak	14,390
Uinta Mts.	Utah	Kings Peaks	13,498
Wasatch Range	Utah	Timpanogos	11,957
Bitter Root Range	Idaho, Mont.	El Capitan	9,936
Wind River Mts.	Wyo.	Gannett Peak	13,785
Elk Mountains	Colo.	Castle Peak	14,259
Coast Ranges	Pacific Coast	San Gorgonio	11,485
Olympic Mts.	Wash.	Mt. Olympus	8,150
Sierra Nevada Ranges	Calif.	Mt. Whitney	14,502
White Mts.	Nevada	East or Boundary Peak	13,145
Cascade Range	Ore., Wash.	Mt. Rainier	14,408

Mt. Whitney, Calif., is the highest peak in continental United States. Mt. Elbert, in the Sawatch (or Saguache) Range of Colorado, is the highest peak in the Rockies proper. Pikes Peak is the best known to tourists, but it is not the highest, being only 14,108 feet above sea level.

The Great Lakes are five in number. They form a natural part of the international boundary between the United States and Canada. They are as follows:

THE GREAT LAKES

Name	Length (miles)	Breadth (miles)	Total Area (sq. miles)	Under U. S. Control (sq. miles)
Superior	350	160	31,820	20,710
Michigan	307	118	22,400	22,400
Huron	206	101	23,010	9,110
Erie	241	57	9,940	4,990
Ontario	193	53	7,540	3,560

The water area of the Great Lakes under the jurisdiction of the United States is in addition to the water surface included in the figure given under *Area* (GENERAL FACTS).

Besides the portion of the Great Lakes mentioned above, the United States has absolute jurisdiction over the waters of the Atlantic and Pacific Oceans, and the Gulf of Mexico, in a strip three miles wide along all its coasts. Neither this area, which is enormous, nor the portion of the United States in the Strait of Juan de Fuca (international boundary between the state of Washington and Vancouver Island), is included in the water surface of the United States, which is given as 53,015 square miles.

Waterfalls of the United States are justly famous for their beauty. The chief ones are as follows:

AMERICAN WATERFALLS

Name	Location	Ht. in Feet
Bridalveil	Yosemite Nat. Pk., Calif.	620
Fairy	Mt. Rainier Nat. Pk., Wash.	700
Granite	Mt. Rainier Nat. Pk., Wash.	350
Illilouette	Yosemite Nat. Pk., Calif.	370
Minnehaha	Minnesota	50
Missouri	Montana	90
Multnomah	Oregon	850
Nevada	Yosemite Nat. Pk., Calif.	594
Niagara	New York, Ontario	167
Ribbon	Yosemite Nat. Pk., Calif.	1,612
Seven Falls	Colorado	266
Shoshone	Idaho	190
Sluiskin	Mt. Rainier Nat. Pk., Wash.	1,300
Snoqualmie	Washington	270
Tower	Yellowstone Nat. Pk., Mont.	132
Twin Falls	Idaho	180
Vernal	Yosemite Nat. Pk., Calif.	320
Widows Tears	Yosemite Nat. Pk., Calif.	1,170
Yellowstone (Upper)	Montana	110
Yellowstone (Lower)	Montana	310
Yosemite (Upper)	Yosemite Nat. Pk., Calif.	1,430
Yosemite (Lower)	Yosemite Nat. Pk., Calif.	320

Climate: The climate of the United States is entirely that of the temperate zone, ranging between sub-Arctic cold and semi-tropical warmth. The extremes of heat and cold within the continental limits of the country are wide, but in general the climate may be described as temperate. The west coast mountain ranges cause the arid regions of the southwest, for the general trend of the prevailing winds is from west to east. The central part of the country receives the influence of the Gulf of Mexico from the south and that of Arctic Canada from the north, since there are no east-and-west mountain barriers. The eastern coast has characteristic "cold spells" in winter and "hot spells" in summer, alternating with less extreme weather. Ice storms occur in the northeast. Cyclones of tropical origin (called "West Indian hurricanes") in the southeast often do much damage, especially in Florida. Tornadoes sometimes occur in the Mississippi Valley.

Conditions not strictly meteorological sometimes occur, such as the heavy floods in the Mississippi valley, and the rather rare phenomenon of an earthquake, like that which shook San Francisco in 1906. The United States has or has had only one active volcano (which erupted within the last century). It is Mt. Lassen, in California.

FAUNA AND FLORA

The *fauna* or *animal life* of the United States varies according to the temperature and the amount of moisture. This is determined by the elevation above sea level as well as by the latitude and longitude. The tops of a few mountains (those a mile or more above sea level) are likely to show Arctic characteristics. The upper slopes of mountains (the higher ones) show the next step in life, and are the habitat of the mountain goat and the mountain sheep (in the Rockies).

Then comes the next life-zone, which includes the northern fringe of New England and New York, and also the higher slopes of the mountains in Pennsylvania, North Carolina, and Tennessee; the lower slopes of the northern Rockies, the upper slopes of the southern Rockies, and a Pacific coast strip to the north. This zone exhibits such fauna as the porcupine, lynx, a few scattered moose and caribou, the northern red squirrel, some northern rabbits, the spruce grouse, the Canada jay, and the white-throated sparrow.

In the lowlands of New England, New York, and Pennsylvania, in northern Ohio, in lower Michigan, in most of Wisconsin, Minnesota, and parts of the Dakotas, and some parts of the far West are the southern mole and cotton-tail rabbit, the northern star-nosed mole and hare, the bobwhite, bluebird, catbird, wood-thrush, chewink, thrasher, bobolink, Wilson's thrushes, and others.

More arid regions contain the white-tailed jack-rabbit, sage-hen, and sharp-tailed grouse. In the northern part of the far West are the raccoon, black-tailed deer, Douglas red squirrel, ruffed grouse of Oregon, and the Pacific winter wren. Other animal life, in slightly different regions, includes the opossum, gray fox, fox squirrel, scarlet tanager, cardinal bird, yellow-breasted chat, black-tailed jack-rabbit, sage chipmunk, prairie-dog, sage thrasher, and the burrowing owl.

In the South are the cotton and wood rats, mocking bird, fox-squirrel, and various woodpeckers, with the almost tropical alligator. In the more arid southwest are the kangaroo rat, cactus wren, armadillo, ocelot, jaguar, true crocodile, lizards, various snakes and tropical birds.

Many of the larger mammals were once of wide distribution, but are now nearly extinct. The American bison or buffalo is now known only in special preserves. The black bear and beaver are still found in a wild state. Other familiar types are the Virginia deer, the grizzly bear, coyote, antelope, gray wolf, and cougar. The chief poisonous snakes, variously distributed, are rattlesnakes, copperheads, and water moccasins. The American or bald eagle is typically American. Various hawks, vultures, owls, woodpeckers, thrushes (including "robin redbreast"), and crows abound. Bird life is widely protected by special laws. Many kinds of fish are still the delight of anglers, especially trout. Salmon and related fish are important commercially in the northern streams. The sea life exhibited along the extensive coasts and the continental shelf is too varied to describe here. Oysters and clams, together with the famous lobster, are important commercially. The cod of Massachusetts (found in the North Atlantic) is famous. Insect life is typical of the temperate zone, including many pests, such as flies, mosquitoes, and the cotton boll weevil.

The *flora* or *plant life* of the United States is extremely varied. The many kinds of valuable trees have made lumbering a vastly important industry. Virgin forests were being rapidly reduced by lumbering activities until they were set aside in national and state reservations. Reforestation, both national and state, especially to preserve the water supply, is now extensive. Spruce and fir are found in northern Maine and New York especially, and also to some extent in the higher middle mountains of the Appalachian range, in the region of the Great Lakes, and in the Rocky Mountains. Cedar, hemlock, western white pine, redwood, and Pacific Douglas fir occur in northern California, Oregon, and Washington, and in the northern Rockies generally. Adjacent to these trees are regions of yellow pine, Douglas fir, lodgepole pine, and sugar pine. Scattered through the far West are piñon and juniper. In the northern states around the Great Lakes, and through New York, New England, and western Pennsylvania, and on the higher slopes of the Appalachian ranges, are various pines (white, red, and jack), birch, beech, maple, hemlock, and oak. The sugar maples of Vermont are famous. In the Middle Atlantic States and westward through the Ohio valley and in a large part of the Mississippi valley even into Texas, are chestnut, oak, yellow poplar, pine, and hickory. The cypress, red gum, and tupelo are found in the lower Mississippi valley, more or less adjacent to the river, especially in Arkansas and Louisiana, and along the river valleys in the southern states along the Gulf of Mexico and the Atlantic coast south of Virginia. In much the same regions, but of wider extent and not confined to the river valley, are longleaf, loblolly, and slash pines. Mangroves occur along the tropical shores of southern Florida. Such shade trees as the elm and catalpa are of wide distribution.

West of the Mississippi, from Texas northward in a wide belt, is a great area of grasslands, excellent for grazing. In the arid regions of the southwest is typical desert shrub vegetation. In southern California are regions of chaparral (chamisal).

A BEAUTY SPOT IN RENO

From Riverside Drive across the Truckee and into beautiful Wingfield Park, those taking the "Cure" have a wonderful view. Reno does everything possible to make the stay of their temporary visitors pleasant.

There is not space to describe American flora in detail. Native forest trees run to some 1,177 different species. Native flowering plants number between 12,000 and 15,000 different species, and many hundred species from foreign lands have been imported and naturalized. The "state flowers" named for the various states are typical plants of those regions.

HISTORY AND GROWTH

The growth of the United States has been phenomenal. Before the discovery of America by Columbus (in 1492), who first reached the islands of the West Indies (so named because they were believed to be near to India and the "Indies" of medieval commerce), the region was inhabited by many Indian tribes (called "Indians," again, because of association with India), mostly in the New Stone Age of savage culture. Sailors and explorers, chiefly English, French and Spanish, mapped the coasts of North and South America and penetrated into the interior, especially down the St. Lawrence and Mississippi River valleys. Trading with the Indians, and bringing back native products, were the beginnings of American commerce.

The Jamestown colony of 1607, and the landing of the Pilgrims in Massachusetts in 1620, are familiar facts of early history. The first permanent settlements were mostly along the Atlantic coast, from Massachusetts to Georgia. Many nationalities were represented, including the Dutch, who first settled in what is now New York. Indian wars were frequent.

By the time of the American Revolution, which was fought against England (the "mother country") from 1775 to 1783, the thirteen original colonies or "states" were fairly well defined, as follows: New Hampshire, Massachusetts, Con-

WASHINGTON, D. C.

Japanese Cherry Trees in Blossom

necticut, Rhode Island, New York, New Jersey, Pennsylvania, Delaware, Maryland, Virginia, North Carolina, South Carolina, and Georgia. The colonies won their independence with the surrender of Cornwallis at Yorktown, in 1781, although the war did not end officially until 1783. General George Washington was prominent as the American commander-in-chief. He became the first president of the United States, and earned the affectionate name of "the Father of his Country." Benjamin Franklin, Philadelphia printer, won fame as an American statesman at this time. The Constitution of the United States was drawn up by a group of far-seeing statesmen, and was ratified by the thirteen states between 1788 and 1790.

Territorial Expansion: Gradually the new country expanded in population and territory. In 1783 the thirteen states controlled all of the region now comprised from the Atlantic Ocean to the Mississippi River, from the present Canadian boundary as far south as what is now Florida. In 1803 the famous Louisiana Purchase, for the now seemingly trivial sum of $15,000,000, added what is now Louisiana, Arkansas, Oklahoma, Kansas, Missouri, Nebraska, Iowa, the Dakotas, Montana, and parts of Minnesota, Colorado and Wyoming. This land was bought from France. By treaty with Spain in 1819, Florida and part of Louisiana were added. In 1845 Texas was annexed (Texas was a republic which had declared its independence of Mexico). Title to Oregon (including Idaho and Washington) was established in 1846. After the war with Mexico, that country ceded, in 1848, what is now California, Nevada, Utah, Arizona, and New Mexico, except for some disputed territory, which was bought in the Gadsden Purchase of 1853. The Rio Grande boundary was settled by 1848.

Later possessions added were as follows: Alaska, purchased from Russia for $7,200,000, in 1867; Hawaiian Islands, by annexation, in 1898; Porto Rico, Guam, and the Philippine Islands, by treaty and payment of $20,000,000, from Spain, after the Spanish-American War, in 1899; American Samoa, by treaty arrangements, in 1900; the Panama Canal Zone, by treaty and perpetual lease from the Republic of Panama ($10,000,000 down, and $250,000 annually; later, Colombia was reimbursed for the loss of this territory, in the Panama revolution, by payment of $25,000,000, from the U. S. treasury); the Virgin Islands, formerly the Danish West Indies, by purchase from Denmark for $25,000,000, in 1917. The United States also owns Wake and Midway Islands, in the Pacific Ocean, which are very small, being mere dots on the map.

The territorial expansion of the United States aggregated 2,850,749 square miles in 114 years. The value of this territory is now almost beyond computation. Yet the U. S. is still growing. Rear Admiral Byrd, by his explorations in Antarctica—down around the icy regions of the South Pole—has claimed extensive territory for the United States. The extent of this region has not been exactly determined, but it will certainly exceed 100,000 square miles. The value of this frozen land is perhaps doubtful, but there is no telling what future years may unfold—and the importance of Byrd's discoveries to the science of modern geography is immense. The United States also has sovereignty over various guano islands, so called, scattered here and there. These are tiny bits of ocean-surrounded land, usually a mile or so in length or breadth, bearing deposits of guano, composed of the excrement of thousands of birds, and therefore rich in phosphates and nitrogenous matter. These islands are uninhabited and are not included in the gross area of the United States as given in the first sentence of this paragraph.

Population: The first federal census was taken in 1790, and has been taken every decennial year since. The growth in population is shown by the following figures. The number of foreign immigrants is given, in the last column, for the preceding decade in each case; the total number of immigrants between 1790 and 1820 is estimated to have been about 250,000.

Census Year	*Population*	*Immigrants*
1790	3,929,881	
1800	5,308,483	
1810	7,239,881	
1820	9,638,453	
1830	12,866,020	128,502
1840	17,069,453	538,381
1850	23,191,876	1,427,337
1860	31,443,321	2,747,897
1870	38,558,371	2,123,319
1880	50,155,783	2,742,137
1890	62,947,714	5,248,568
1900	75,994,575	3,694,294
1910	91,972,266	8,202,388
1920	105,710,620	6,347,380
1930	125,000,000	
1935	130,000,000	Estimate

The Indian population (aboriginal stock) of the United States was 355,481 in 1928; in 1865 the number was computed at 294,574; in 1492, when Columbus made his famous voyage, there were, according to one estimate, about 846,000 Indians scattered throughout what is now continental United States. The number of Negroes in the United States, according to the 1930 census, is 12,573,183. The number of Chinese and Japanese (yellow race) together is less than 200,000. Immigration of these Orientals has been severely restricted. In the total population of the country, males exceed females by about two million. Slightly over half the population of the country is urban (residing in cities), and slightly less than half is rural (residing in "the country," or on farms).

Leading Cities: The United States has a large number of cities with a population of 100,000 or more people each. The ten largest cities, with their population according to the 1930 census, are as follows:

TEN LARGEST CITIES

Name	Population
New York, N. Y.	6,930,446
Chicago, Ill.	3,376,438
Philadelphia, Pa.	1,950,961
Detroit, Mich.	1,568,662
Los Angeles, Calif.	1,238,048
Cleveland, Ohio	900,429
St. Louis, Mo.	821,960
Baltimore, Md.	804,874
Boston, Mass.	781,188
Pittsburgh, Pa.	669,817

The center of population has been slowly moving westward, and is now somewhere in Indiana.

Between 1920 and 1930 several cities *doubled* (or more than doubled) their population. These cities included the following: Dearborn, Mich.; Glendale, Calif.; University City, Mo.; Miami, Fla.; Berwyn, Ill.; Cleveland Heights, Ohio; Alhambra, Calif.; Hollywood, Calif.; Orlando, Fla.; Amarillo, Tex.; St. Petersburg, Fla.; Greensboro, N. C.; High Point, N. C.; Long Beach, Calif.; West Allis, Wis.; Santa Monica, Calif.; Durham, N. C.; Port Arthur, Tex.; Irvington, N. J.; Los Angeles, Calif.; Maywood, Ill.; Jackson, Miss.; Houston, Tex.; Chattanooga, Tenn.; Monroe, La.; Wyandotte, Mich.; Oklahoma City, Okla.; and San Bernadino, Calif.

Occupations: The total number of occupied or employed persons in the United States, male and female, runs between 45,000,000 and 50,000,000. Of these, more than 10,000,000 are in agricultural activities (including forestry and animal husbandry) and a somewhat larger number are engaged in the manufacturing and mechanical industries. The next highest occupation group is that of trade or business, which is about equaled by the total of those engaged in domestic and personal service. Those employed in various transportation activities come next, and then follow those in clerical occupations, in professional service, those engaged in the extraction of minerals (mining), and, finally, those in public service not otherwise classified.

Wars: The United States is, on the whole, a peace-loving nation. The country has engaged in certain wars which should be mentioned as a part of the country's history and on account of the political and economic changes which they brought about.

UNITED STATES WARS

The American Revolution, or the War of Independence, 1775-1783.
The War on the Seas, or the War of 1812, 1812-1815, with England.
The Mexican War, 1846-1848, caused by the annexation of Texas.
The Civil War, or the War Between the States, 1861-1865, an internal conflict, largely economic, involving Negro slavery.
The Spanish-American War, 1898-1899, resulting in the cession of the Philippines, Porto Rico, and Guam, and the independence of Cuba.
The World War, 1917-1918, with the Central Powers (Germany, Austria, and their allies); the United States joined the Allies (England, France, Italy, Russia, and their allies.)

Since the World War, the United States has taken an active part in encouraging world peace, especially in recommendations and example toward naval disarmament.

Presidents: The United States President is popularly elected (by the electoral system, each state casting its proportionate voting-power as a unit) every four years. He serves a term of four years, with the privilege of reëlection, if he is renominated by his party. By custom, no President has ever served a third term. The salary of the President is $75,000 annually; he also has an annual allowance of $25,000 for traveling and "official entertainment" expenses. Elected at the same time as the President is the Vice-President, who receives a salary of $15,000 annually. The President is assisted in his multifarious executive duties by the members of his Cabinet and their departmental and bureau chiefs (see *Government*), whom he appoints or is instrumental in appointing, with the approval of the Senate (which is given, by traditional courtesy).

PRESIDENTS OF THE UNITED STATES

No.	*Name*	*Party*	*Native State*	*Inaugurated*
1.	George Washington	Federalist	Va.	1789
2.	John Adams	Federalist	Mass.	1797
3.	Thomas Jefferson	Republican	Va.	1801
4.	James Madison	Republican	Va.	1809
5.	James Monroe	Republican	Va.	1817
6.	John Quincy Adams	Republican	Mass.	1825
7.	Andrew Jackson	Democrat	N. C.	1829
8.	Martin Van Buren	Democrat	N. Y.	1837
9.	William H. Harrison	Whig	Va.	1841
10.	John Tyler	Democrat	Va.	1841
11.	James K. Polk	Democrat	N. C.	1845
12.	Zachary Taylor	Whig	Va.	1849
13.	Millard Fillmore	Whig	N. Y.	1850
14.	Franklin Pierce	Democrat	N. H.	1853
15.	James Buchanan	Democrat	Pa.	1857
16.	Abraham Lincoln	Republican	Ky.	1861
17.	Andrew Johnson	Republican	N. C.	1865
18.	Ulysses S. Grant	Republican	Ohio	1869
19.	Rutherford B. Hayes	Republican	Ohio	1877
20.	James A. Garfield	Republican	Ohio	1881
21.	Chester A. Arthur	Republican	Vt.	1881
22.	Grover Cleveland	Democrat	N. J.	1885
23.	Benjamin Harrison	Republican	Ohio	1889
24.	Grover Cleveland	Democrat	N. J.	1893
25.	William McKinley	Republican	Ohio	1897
26.	Theodore Roosevelt	Republican	N. Y.	1901
27.	William H. Taft	Republican	Ohio	1909
28.	Woodrow Wilson	Democrat	Va.	1913
29.	Warren G. Harding	Republican	Ohio	1921
30.	Calvin Coolidge	Republican	Vt.	1923
31.	Herbert C. Hoover	Republican	Iowa	1929
32.	Franklin D. Roosevelt	Democrat	N. Y.	1933

The following Presidents first gained the office by succeeding to the presidential chair, from the vice-presidency, on the death of the President: John Tyler, Millard Fillmore, Andrew Johnson, Chester A. Arthur, Theodore Roosevelt, and Calvin Coolidge. Some of these only finished the remainder of the term; others were elected for another term (as can be determined from the inauguration dates above).

Government: The United States of America is a federal republic, composed of a central or federal government which receives its power from the several sovereign states. The document on which the United States government is based is the Constitution, which explicitly states the composition of the government and the various powers of its officers and bodies. This Constitution was ratified by the thirteen original states, and by each of the other thirty-five states prior to its admission into the Union. The Constitution has been several times changed by amendment, always with the approval of at least three-fourths of the states.

The United States Government is divided into three main branches, known respectively as the executive, the legislative, and the judicial.

The President is the Chief Executive. He lives in the Executive Mansion, popularly called the White House. The President is assisted by his Cabinet, which is composed of the heads (called Secretaries, with two exceptions: Attorney-General of the Department of Justice and Postmaster-General of the Post Office Department) of the following departments: State, Treasury, War, Justice, Post Office, Navy, Interior, Agriculture, Commerce, and Labor. Since the members of the Cabinet are appointed by the President, they are responsible to him alone, and, although they assist the President in his executive duties, the Chief Executive need not be guided by them unless he so wishes, for they have no official power over him.

The legislative branch is the Congress, consisting of two "houses," the Senate and the House of Representatives (popularly called just the House). The Representatives are elected by districts, distributed throughout the country, according to population (except that a state may have one Representative, no matter how sparse its population). A reapportionment follows each decennial census, sometimes slightly shifting the geographical distribution. The Senators, of which there are 96, are equally divided among the states—two from each. Representatives serve two-year terms, Senators six-year terms. The salary of each Congressman is $10,000 annually.

Much of the detailed work of the government is handled by congressional committees, or by boards, commissions, and the like, as, for example, the Interstate Commerce Commission and the Federal Radio Commission. These bodies are quasi-legislative in power. Bureaus and services also exist within the executive departments, with fairly permanent organizations, as, for example, the Forest Service (of the Department of Agriculture), the Geological Survey (of the Department of the Interior), and the Bureau of Patents (of the Department of the Interior).

The judicial branch of the government interprets the laws, which have been passed or enacted by the legislative branch, and which are constantly executed or enforced by the executive branch. The judicial branch consists of the Supreme Court and the many lesser federal courts scattered throughout the country. The Supreme Court is headed by the Chief Justice, who has eight associate justices, all sitting together to decide questions coming before them. The Supreme Court decides the constitutionality of laws and interprets federal laws when necessary. All federal judges, including the justices of the Supreme Court, are appointed by the President with the consent and approval of the Senate. They serve during good behavior (that is, they may be removed for inefficiency or for violation of law), which is usually for life, unless they choose to resign because of ill health or for a similar reason.

Next to the President, the Chief Justice of the Supreme Court holds the most commanding individual position in the government. The Chief Justices have been fewer in number than the Presidents, for they served longer terms. Those to date have been as follows:

CHIEF JUSTICES OF THE U. S. SUPREME COURT

Name	*Term*	*Native State*
John Jay	1789-1795	New York
John Rutledge	1795-1795	South Carolina
Oliver Ellsworth	1796-1800	Connecticut
John Marshall	1801-1835	Virginia
Roger B. Taney	1836-1864	Maryland
Salmon P. Chase	1864-1873	Ohio
Morrison R. Waite	1874-1888	Ohio
Melville W. Fuller	1888-1910	Illinois
Edward D. White	1910-1921	Louisiana
William H. Taft	1921-1930	Connecticut
Charles E. Hughes	1930	New York

Standard Time: The United States has four standard time belts. The United States adopted standard time in 1883, basing the time for each section of the country on four standard meridians west from Greenwich, England. The meridians are 75°, 90°, 105°, and 120°, respectively. Each time belt is about 15° wide. On each side of the meridian of 75°, to a point midway (approximately) between it and the meridian of 60° or 90°, the time is Eastern Standard, computed for the sun at noon on the meridian of 75°.

Eastern Standard Time prevails throughout the Atlantic coast states, to a line drawn through Toledo, O.; Norton, Va.; Johnson City, Tenn.; Asheville, N. C.; Atlanta and Macon, Ga.; and Apalachicola, Fla. From this line to a line drawn through the following cities, Central Standard Time prevails: Mandan, N. D.; Pierre, S. D.; McCook, Neb.; Dodge City, Kans.; and along the western boundary of Oklahoma and Texas. From this line to a line drawn as follows, Mountain Standard Time prevails: Along the western boundary of Montana, the Salmon River westward, the western boundary of Idaho southward, the southern boundary of Idaho eastward, and southward through Ogden and Salt Lake City, Utah; and through Parker and Yuma, Ariz. From this line to the Pacific Ocean, Pacific Standard Time prevails.

Daylight saving time, so called, is one hour faster than standard time. That is, three o'clock daylight saving time corresponds to two o'clock standard time. In some sections of the country, the clocks are officially or semi-officially set ahead an hour in the spring, and set back an hour in the fall, on dates which are announced publicly, thus causing people to work and sleep on a schedule one hour earlier than usual throughout the day.

INDUSTRIES AND PRODUCTS

The *natural resources* of the United States are very great, including extensive deposits of many important minerals (coal, iron, copper, petroleum, and precious metals), large tracts of standing timber, extensive areas of grassland for grazing, large regions of naturally fertile soil, and gigantic sources of water power. The potential value of the national forests alone was estimated in 1928 to be $26,000,000,000.

The *national wealth,* which is a comprehensive term including all the nation's property, public and private—in short, everything which can be given a value in "dollars and cents"—was put, in 1922, at the enormous figure of $320,804,000,000, which was then about $3,000 for every man, woman, and child in the country. The national wealth has increased steadily since then, at a rate running into tens of billions of dollars annually. To give some idea of how this wealth compares with the rest of the world, it may be said that, at the same time, the national wealth of the British Empire was computed at only $130,000,000,000. In fact, the national wealth of the United States was then nearly equal to the combined national wealth of the British Empire, France, Germany, Italy, Russia, and Japan. Today the national wealth of the United States is probably equal to, if it does not exceed, the collective wealth of all of the nations of continental Europe. Unfortunately, no distinction is made in these figures between public and private wealth.

Industries: The industries of the United States are much too varied for detailed description here. They can be divided into several major groups or classes. The leading groups, with the values of their products given in round numbers for purposes of comparison (these values are estimated for a typical year) are as follows:

Industry	*Value of Products*
Food and kindred products	$11,000,000,000
Textile and kindred products	9,000,000,000
Iron and steel, and kindred products (except machinery)	6,200,000,000
Chemicals and kindred products	6,400,000,000
Transportation equipment (airplanes, automobiles, vessels, and the like)	4,700,000,000
Machinery (other than included in transportation equipment)	5,400,000,000
Paper, printing, and allied industries	4,600,000,000
Lumber and kindred products	3,500,000,000
Metals and kindred products (other than iron and steel)	2,700,000,000
Leather and kindred products	1,900,000,000
Stone, clay, and glass products	1,600,000,000
Railroad repair shops	1,300,000,000
Rubber products	1,200,000,000
Tobacco manufactures	1,200,000,000

Probably there should be listed in the above groups the industry which produces musical instruments, including radios. There is also the colossal moving-picture production industry. The investment in equipment, personnel, completed pictures, and buildings (theaters) for showing films, is enormous.

For a general idea of the industries of the United States and their products, the reader may be referred to the advertising pages of any maga-

VAN BUREN, ARKANSAS

Overlooking the valley from Mt. Vista, one secures a most remarkable appreciation of the country surrounding Van Buren.

MOUNT VERNON

One of America's shrines, the home of the Father of His Country, George Washington, Mount Vernon, Virginia.

zine of large general circulation. The large national "nickel" weeklies offer an excellent survey of this kind.

Agriculture: Agriculture or farming, including animal husbandry, is a very important single activity, with respect both to the number of people engaged in it and to the annual value of its products. The farmer contributes the greater part of the raw materials of food and clothing products. The value of the various kinds of farm products is given in round numbers, for purposes of comparison. The figures are roughly estimated for a typical normal year:

Name of Group	*Value*
Dairy and poultry products	$4,000,000,000
Animals raised for meat	3,000,000,000
Fruits and vegetables	1,500,000,000
Grains	1,500,000,000
Cotton and cottonseed	1,300,000,000
Other farm products	1,000,000,000

Some of the chief crops are wheat, corn, oats, potatoes, cotton, tobacco, and hay (tame and wild). Cotton is the principal agricultural product grown for export. Packing house products and unmanufactured tobacco are important exports. The livestock raised in the United States consists chiefly of cattle, sheep, swine, horses, and mules.

Commerce: The commerce of the United States is very large. The annual value of imports runs into a figure like $4,300,000,000, as against an annual value of exports something like $5,400,000,000. The excess of exports over imports (called the favorable balance of trade) runs to more than a billion dollars annually.

The chief exports are unmanufactured cotton, petroleum and petroleum products, machinery, automobiles and accessories, wheat and flour, packing house products, iron and steel products, copper, unmanufactured tobacco, cotton manufactures, fruit and nuts, coal and coke, and lumber.

The chief imports are raw silk, crude rubber, coffee, cane sugar, paper and paper manufactures, furs and fur manufactures, paper base stocks, petroleum and petroleum products, hides and skins, tin, copper, fruits and nuts, wool and mohair, wool manufactures, vegetable oils, unmanufactured tobacco, burlaps, cotton manufactures, lumber, and fertilizers.

The total railroad mileage in the United States is about 250,000 miles. The state highways now aggregate more than 290,000 miles and local roads run into a mileage in excess of 2,700,000. The number of telephones and automobiles, as well as the miles of railroads and of highways, exceed the totals for any other country in the world.

Education: The public school facilities of the United States offer to the inhabitants educational opportunity that is not surpassed anywhere in the world. The schools are divided into elementary or primary schools and secondary or high schools (and junior high schools). Normal schools and teachers' colleges are provided for training teachers. There are many state universities and thousands of private schools, colleges, and universities. The scientific, technical, and medical schools are among the finest in the world. Athletics and physical education have a prominent place in American schools, both public and private.

Religion: Church and state are separated in the United States. Absolute freedom of religious worship is guaranteed by the Constitution. There is, of course, no official state religion, and no religious test is required as a qualification for public office. The leading religious sects, according to the number of members belonging thereto, include the following (not listed in the order of size): Baptist, Church of Christ, Congregationalist, Disciples of Christ, Jewish Congregations, Lutheran, Methodist, Episcopal, Roman Catholic, Presbyterian, Unitarian, Latter-Day Saint, Society of Friends (Quakers), Evangelical Synod of North America, Christian Scientist, Evangelical Church, Christian Church, German Baptist Brethren (Dunker), and Seventh-Day Adventist.

Each state of the United States is described, in turn (arranged alphabetically), in the following pages. Geographically, the forty-eight states are sometimes arranged in the following groups:

New England: Maine, New Hampshire, Vermont, Massachusetts, Rhode Island, and Connecticut.

Middle Atlantic States: New York, Pennsylvania, New Jersey, Delaware, Maryland, Virginia and West Virginia.

Southern States (eastern): North Carolina, South Carolina, Georgia, Florida, Alabama, Mississippi, and Tennessee. *Southern States* (western): Louisiana, Arkansas, Oklahoma, and Texas.

Central States (eastern): Michigan, Wisconsin, Illinois, Indiana, Ohio, and Kentucky. *Central States* (western): North Dakota, South Dakota, Minnesota, Iowa, Nebraska, Kansas, and Missouri.

Northwestern States: Wyoming, Montana, Idaho, Oregon, and Washington.

Southwestern States: New Mexico, Colorado, Utah, Arizona, Nevada, and California.

The largest state in area is Texas. The smallest state in area is Rhode Island. The District of Columbia, which is coextensive with the city of Washington, is not a part of any state. It is federal territory.

The most densely populated state is New York. The most sparsely populated state is Nevada.

Officially, four out of the forty-eight "states" are known as commonwealths. They are the Commonwealth of Massachusetts, the Commonwealth of Pennsylvania, the Commonwealth of Kentucky, and the Commonwealth of Virginia. There is no difference between them and the other forty-four states as members of the federal Union.

Besides the forty-eight states and the District of Columbia there are the outlying territories and possessions.

ABBREVIATIONS OF NAMES OF STATES

The officially recognized abbreviations of the names of states and possessions are given here (based on the United States Style Book). The name is given first, the abbreviation immediately after it.

Alabama, Ala.	District of Columbia, D. C.
Alaska, none.	Florida, Fla.
Arizona, Ariz.	Georgia, Ga.
Arkansas, Ark.	Guam, none.
California, Calif.	Hawaii, none.
Colorado, Colo.	Idaho, none.
Connecticut, Conn.	Illinois, Ill.
Delaware, Del.	Indiana, Ind.
Iowa, none.	Kansas, Kans.
Kentucky, Ky.	Louisiana, La.
Maine, Me.	Maryland, Md.
Massachusetts, Mass.	Michigan, Mich.
Minnesota, Minn.	Mississippi, Miss.
Missouri, Mo.	Montana, Mont.
Nebraska, Nebr.	Nevada, Nev.
New Hampshire, N. H.	New Jersey, N. J.
New Mexico, N. M.	New York, N. Y.
North Carolina, N. C.	North Dakota, N. D.
Ohio, none.	Oklahoma, Okla.
Oregon, Oreg.	Pennsylvania, Pa.
Philippine Islands, P. I.	Porto Rico, P. R.
Rhode Island, R. I.	Samoa, none.
South Carolina, S. C.	South Dakota, S. D.
Tennessee, Tenn.	Texas, Tex
Utah, none.	Virgin Islands of the United States, none.
Virginia, Va.	Vermont, Vt.
Washington, Wash.	West Virginia, W. Va.
Wisconsin, Wis.	Wyoming, Wyo.

Cal. for California, Ct. for Connecticut, Ida. for Idaho, Ia. for Iowa, Neb. for Nebraska, O. for Ohio, Ore. for Oregon, Penn. for Pennsylvania, and Ut. for Utah are sometimes used. However, the postoffice authorities prefer those in the above list, so that confusion may be avoided as much as possible. The abbreviations used in the text of this atlas are those given in the above list. Where no abbreviation is given (marked "none," above), it is preferable to spell out the name in full.

A WORD OF EXPLANATION

The facts given about each state in the following pages are intended to be uniform and complete. Due to lack of space, it has not always been possible, however, to give complete lists of products. In general, the lists will be found representative, and all the leading items are included. Every state has some dairy farming, and of course raises a variety of fruits and vegetables, although these may not in every instance be listed by name. Also, every state has some interstate trade or commerce, although it has not always been deemed important enough to mention it specifically. The question of "importance" is rather arbitrary, but it is taken in relation to the country as a whole.

Residents of some states may feel slighted because not more is listed under *Places of Interest.* Again, the limitations of space must be considered. Even as large an atlas as this would run into several volumes if every local point of interest were included. The places of interest actually given include, for each state, any National Parks and National Monuments, any outstanding scenic or natural wonder, the largest bridges and dams, and occasional other places of recognized importance. Except in a few instances, State Parks have not been listed, although each state has its own splendid parks. The prospective tourist is referred to official guide-books for each state and for each city thereof, where he will find mentioned all parks, historical sites, museums, libraries, state and municipal buildings, monuments, art galleries, industrial centers, local opportunities for camping or fishing or hunting, and the like. Each state capital, for example, has a fine Capitol (building), usually containing interesting historical exhibits.

Under *Institutions* the list has been made fairly complete for the first few states, such as Alabama, Arizona, and Arkansas. Thereafter, the blanket statement, "The usual penal and charitable institutions," is to be taken to mean that the state has provided for its criminals, its wayward youth, its sick and crippled and aged, its deaf and blind, and so on, with suitable institutions, adapted to local needs.

Incidentally, the railroad mileage given for each state under *Commerce* is that of the steam railroads. There are also many miles of electric railways, now augmented and being gradually supplanted by modern motor buses. The subway and elevated railway lines of such cities as New York, Boston, and Chicago are particularly famous for rapid transit. Freight, besides that being carried on the railroads, which runs into an enormous tonnage annually, and that carried on river, lake, and ocean vessels, is now carried extensively in large motor trucks and vans, which speed along the improved highways in ever-increasing numbers. Air transportation is on the increase, too, especially in the carrying of the United States mails. No large city is now considered up to date without its municipal airport. The sensational voyages of the Graf Zeppelin forecast a probable increase in dirigible transportation in the future.

In general, the treatment of each state has been representative rather than exhaustive. It will be found that each state has been given its proper place among its fellows, but it must not be assumed that the amount of space devoted to a particular state indicates any more than a diversity of facts which required such treatment

CANYONS OF COMMERCE

Through these "Canyons of Commerce" pulses the financial blood of the Pacific's second largest city. The City of San Francisco rises majestically up from the sea and overlooks a broad expanse of bay, dotted with ocean-going liners and ferry boats, shuttling back and forth to the cities of Oakland, Berkeley and Alameda across the bay.

ALABAMA

Capital: Montgomery. *Nicknames:* Cotton, Lizard, Yallerhammers. *Motto:* "Here We Rest." *State Flower:* Goldenrod. *Alabama* was the Indian name of a native Creek tribe, of Muskhogean stock.

TOPOGRAPHY

Area: Total, 51,998 sq. m.; water, 719 sq. m.; 28th in size. *Boundaries:* N. Tennessee, E. Georgia (Chattahoochee River), Florida (Perdido River); S. Florida, Gulf of Merico; W. Mississippi. *Elevation:* Lowest, Gulf of Mexico, sea level; highest, Cheaha Mt., 2,407 ft.; average, 500 ft.

Chief Rivers: Tombigbee, Black Warrior, Alabama, Tallapoosa, Mobile, Tensas, and Chattahoochee. Mountains in northeast, Cumberland plateau in north, Appalachian valley to southeast, lowlands in west. Raccoon and Lookout Mts. in east. Largely alluvial plain along coast; seacoast of 60 miles. Mobile Bay a splendid harbor. National forest lands, 198,385 acres (gross area).

Climate: Temperate, uniform; semitropical along coast. Mean annual temperatures: winter 46°, summer 79°. Snow rare; annual rainfall 52 inches; many thunderstorms; south prevailing winds.

INDUSTRIES AND PRODUCTS

Agriculture: Cotton principal crop, corn second; also hay, wheat, potatoes (white, sweet), peanuts, oats, sirups, tobacco, sugar, fruits, and cottonseed. U. S. Agricultural Experiment Station at Auburn. U. S. Land-Grant Colleges: Alabama Polytechnic Institute at Auburn; Agricultural and Mechanical Institute for Negroes at Normal.

Minerals: Much iron and bituminous coal; also silver, gold, copper, tin, lead, marble, graphite, clay, and limestone.

Manufactures: Iron and steel products, especially pig iron and cast-iron pipe; coke; cement; cotton textiles. Lumber products: yellow pine, poplar, oak, gum, maple, ash, hickory, cypress; turpentine and rosin products.

Commerce: Large, much foreign trade passing through Mobile. Birmingham is called the "Pittsburgh" of the South, because of pig iron; one of the world centers of pig-iron trade. Brazilian ores imported for smelting. Over 2,000 miles of navigable river waters. Over 5,000 miles of railroads.

Leading Cities: Birmingham, Mobile, Montgomery (capital), Bessemer, Anniston, Gadsden, Tuscaloosa, and Selma.

Places of Interest: U. S. Government Dam at Muscle Shoals, on Tennessee River; No. 17 Dam on Black Warrior River; Tallapoosa River Dam at Cherokee Bluffs; Tuskegee Normal and Industrial Institute, founded by Booker T. Washington, for Negroes.

HISTORY

The first white man to set foot on what is now Alabama was probably De Soto in 1539. As early as 1687, English traders were navigating the Alabama River. Mobile was founded (under another name) in 1711. Various boundary controversies and cessions of land made Alabama a portion of first one region and then another. It was not completely under the jurisdiction of the United States until 1813. In 1817 it became the Territory of Alabama, and was admitted to the Union in 1819.

Native Creek Indians were always quarrelsome until their suppression in 1814. The Chickasaw and Choctaw Indians were allies of the whites.

Government: Governor and legislators serve four-year terms. The Legislature meets every four years. Direct primary system of nominations. Each county is governed by a Court of County Commissioners. *Game Law Officials:* Department of Game and Fisheries at Montgomery.

Institutions: Free public schools (separate schools for Negroes), state university, state normal schools (at Daphne, Florence, Jacksonville, Livingston, Troy, and, for Negroes, at Montgomery), state industrial schools; also several private colleges. State home for Confederate veterans. State institutions for the blind, deaf, and insane. State penitentiary at Wetumpka. Reform schools. *Chief Colleges* (not already mentioned): Alabama College at Montevallo; University of Alabama at University; Woman's College of Alabama at Montgomery; Birmingham-Southern College at Birmingham; Howard College at Birmingham; Talladega College at Talladega.

ARIZONA

Capital: Phoenix. *Nicknames:* Apache, Baby, Sunset. *Motto:* "Ditat Deus (God Enriches)." *State Flower:* Saguaro (cactus). Arizona is probably a corruption of a native Indian name meaning "small waters," referring to the small size of the bodies of water.

TOPOGRAPHY

Area: Total, 113,956 sq. m.; water 146 sq. m.; 5th in size. *Boundaries:* N., Utah; E., New Mexico; S., Mexico; W., Colorado River (California, Nevada). *Elevation:* Lowest, Colorado River (in Yuma County), 100 ft.; highest, San Francisco Mt., 12,611 ft.; average, 4,100 ft.

Chief Rivers: Colorado, Little Colorado, Gila, Verde, Santa Cruz, and San Pedro. Many mountains; great Colorado plateau in north, gashed with canyons and gullies; desert plains in southwest; many extinct volcanoes. National forest lands, 12,266,923 acres (gross area).

Climate: Clear air, low humidity, varied. Mean annual temperatures: north of Phoenix, about 55°; around Phoenix and south, about 68°. Some snow in mountains; annual rainfall ranging from 2 to 5 inches in arid regions and from 25 to 30 inches in mountains; spring floods. Intense heat, similar to southern Egypt, from July to September.

INDUSTRIES AND PRODUCTS

Agriculture: Increasing under extensive irrigation. Long staple cotton principal crop; also hay, wheat, corn, barley, oats, alfalfa, sorghum, sweet potatoes, sugar beets, yams, dates, olives, strawberries, oranges, and grapefruit. Stock-raising, including cattle, sheep, dairy farming. U. S. Agricultural Experiment Station at Tucson. U. S. Land-Grant College: College of Agriculture of the University of Arizona at Tucson.

Minerals: Mining and smelting the leading industry. Copper, gold, and silver especially important; also coal (poor quality), wolframite, molybdenum, vanadium, onyx marble, garnet, turquoise, and peridot.

Manufactures: Smelted and refined metals, especially copper; some lumber and timber products; meat packing; railroad construction and repair; cottonseed oil, meal, and cake; Indian blankets, rugs, and baskets made by native tribes.

Commerce: One of greatest sources of copper in the world. Over 2,000 miles of railroads.

Leading Cities: Phoenix (capital) and Tucson.

Places of Interest: Roosevelt Dam in Salt River; Coolidge Dam in Gila River; Colorado River steel arch bridge at Topock, span 592 ft.; Lowell Astronomical Observatory at Flagstaff; large copper mine at Bisbee; native Indian settlements; the Painted Desert, famous for bright-colored sandstones, clays, and shales. Grand Canyon National Park, 1,009 sq. m., preserving the magnificent Grand Canyon of the Colorado River—the most remarkable example of erosion in the world. *National Monuments:* Casa Grande, prehistoric ruins; Pipe Spring, old pioneer fort; Petrified Forest; Tonto (in Tonto national forest), cliff dwellings; Tumacacori, Spanish mission ruin; Walnut Canyon, cliff dwellings; Wupatki, prehistoric ruins; Chiricahua (in Coronado national forest), natural rock formations; Montezuma Castle, prehistoric cliff dwellings; Navajo, pueblo ruins; Sunset Crater, volcanic lava flows, and ice caves.

HISTORY

Pueblo ruins are mute monuments to Indian life in Arizona, long before the dawn of history. The first white explorers were Spaniards, in the sixteenth century. The Jesuits largely Christianized the natives during the following century. The Jesuits were superseded by the Franciscans in 1767. Spanish power declined during the war of independence in Mexico, and American traders entered the region in the first quarter of the nineteenth century. The northern part of the state was acquired by cession from Mexico and the southern part in the Gadsden Purchase of 1853. Prolonged Indian wars broke out about the time of the Civil War. The Territory of Arizona was organized in 1863, but was not admitted to the Union until 1912.

Government: Governor and legislators serve two-year terms. Legislature meets every two years. Direct primary system of nominations. Each county governed by a Board of Supervisors. *Game Law Official:* State Game Warden at Phoenix.

Institutions: Free public schools, Indian schools, State Industrial (reform) School, normal schools (at Tempe and Flagstaff), private schools, and a state school for the deaf. Several Indian Reservations, including Navajo, Hopi, Kaibab, Hualpi, Colorado River, Papago, Fort Apache, White Mountain or San Carlos, Camp McDowell, and Gila River. *Chief Colleges:* Five colleges of the University of Arizona at Tucson.

ARKANSAS

Capital: Little Rock. *Nicknames:* Bear, Bowie, Wonder (by state act of 1923, because of exceptional resources). *Motto:* "Regnat Populus (The People Rule.)" *State Flower:* Apple Blossom. *Arkansas* is an Algonquian name of the Quapaw Indians.

TOPOGRAPHY

Area: Total, 53,335 sq. m.; water, 810 sq. m.; 26th in size. *Boundaries:* N., Missouri; E., Mississippi River (Tennessee, Mississippi), St. Francis River (Missouri); S., Louisiana; W., Texas, Oklahoma. *Elevation:* Lowest, Ouachita River (in Ashley and Union Counties), 55 ft.; highest, Blue Mt. and Magazine Mt., both 2,800 ft.; average, 650 ft.

Chief Rivers: Arkansas, Red, Ouachita, White, and St. Francis. Many swamps and bayous in the east. Ouachita Mts. south of the Arkansas River, Boston Mts. north of it; streams in deep gorges, almost canyons. National forest lands, 1,690,224 acres (gross area).

Climate: Typically southern and healthful. Mean annual temperatures: winter 41°, summer 79°. Seldom severe cold; no summer drought; annual rainfall between 34 and 64 inches.

INDUSTRIES AND PRODUCTS

Agriculture: Cotton, the principal crop; also cottonseed, corn, oats, rice, potatoes (white, sweet), hay, fruit (peaches, apples, plums, pears, and grapes), tobacco, and roses (for perfume). Lumber products: cottonwood, poplar, catalpa, red cedar, ash, elm, sycamore, sweet gum, maple, various pines, hickory, various oaks, and cypress; hardwoods especially important. Stock-raising and dairy farming. U. S. Agricultural Experiment Station at Fayetteville. U. S. Land-Grant Colleges: College of Agriculture of the University

of Arkansas at Fayetteville; Agricultural and Mechanic College at Pine Bluff.

Minerals: Petroleum, the principal mineral; also coal, natural gas, whetstones (novaculite), antimony, bauxite (aluminum ore), clay (for pottery), granite, building stone, diamonds (only field in U. S.), lead, and manganese.

Manufactures: Lumber and timber products (especially furniture); railroad construction and repair; cottonseed products; printing and publishing; smelted and refined minerals.

Commerce: Considerable river trade, with over 3,000 miles of navigable river waters, aided by levees along the Mississippi to prevent floods. Almost 5,000 miles of railroads.

Leading Cities: Little Rock (capital), Fort Smith, Pine Bluff, North Little Rock, Hot Springs, El Dorado, and Smackover.

Places of Interest: Oil fields at El Dorado and Smackover; Hot Springs National Park, 1½ sq. m., containing 46 hot springs said to possess medicinal properties; fish hatchery at Lonoke, perhaps the largest in the world.

HISTORY

The first Europeans to set foot in what is now Arkansas were the Spanish explorer De Soto and his companions in 1541. De Soto died and his men left there the next spring. A period of 131 years intervened before the arrival of the next white men, who were Marquette the Jesuit and Joliet the trader. They came in 1673. La Salle and others visited the region in 1682. The first settlement was Arkansas Post in 1686. John Law established a colony in 1718, which failed in 1720. Arkansas went to Spain in 1762, back to France in 1800, and became part of the United States in the Louisiana Purchase of 1803. The Territory of Arkansas was organized in 1819. The region had been first a part of Louisiana and then a part of Missouri. It was admitted into the Union in 1836.

Government: Governor serves two-year term; senators, four years; representatives, two years. The legislature meets every two years. Direct primary system of nominations. Each county is governed by Levying Court and County Judge. *Game Law Official:* Secretary, Game and Fish Commission, at Little Rock.

Institutions: Free public schools (separate schools for Negroes), state university, teacher's college at Conway, agricultural high schools (with rank of colleges), and schools for deaf and blind. State penitentiary at Little Rock; penal farms near Tucker and Cummings. Industrial reform school near Pine Bluff, for boys; industrial reform school for girls near Alexander; state farm for women near Jacksonville. Also state hospitals and Confederate soldiers' home. *Chief Colleges:* University of Arkansas at Fayetteville (Medical School at Little Rock); Arkansas College at Batesville; Hendrix-Henderson College at Conway; Ouachita Baptist College at Arkadelphia; College of the Ozarks at Clarksville; Commonwealth College at Mena (an interesting educational experiment).

CALIFORNIA

Capital: Sacramento. *Nicknames:* El Dorado, Golden (because of gold deposits). *Motto:* "Eureka (I Have Found It)." *State Flower:* Golden Poppy. *California* is taken from the Spanish story, *Las Sergas de Esplandián*, by Ordóñez de Montalvo (published in 1510), in which California is an island very near to earthly paradise.

TOPOGRAPHY

Area: Total, 158,297 sq. m.; water, 2,645 sq. m.; second in size. *Boundaries:* N., Oregon; E., Nevada, Arizona (Colorado River); S., Mexico (Lower California); W., Pacific Ocean. *Elevation:* Lowest, Death Valley, 276 ft. below sea level; highest, Mt. Whitney, 14,501 ft.; average, 2,900 ft.

Chief Rivers: San Joaquin, Sacramento (only navigable river), Colorado and Feather. Rugged coastline 1,000 miles long; San Francisco, Los Angeles and San Diego the chief harbors. Mountains north and south: Coast Range and, in east, Sierra Nevada, with many deep gorges, 40 peaks between 5,000 and 8,000 ft., and 11 above 14,000 ft. Many marks of former glaciers. Several large lakes, especially Lake Tahoe (altitude, 6,225 ft.), Clear Lake, and Goose Lake. Numerous extinct volcanoes. Earthquake tremors not uncommon; most severe earthquake, that in San Francisco in 1906. Along the southern coast many fertile plains. Several mountain passes in south. Desert region in the southeast: Mohave Desert to the east of Los Angeles. Salton Sea, a large lake in the south. Further east and north of Los Angeles, Death Valley, 50 miles long, lowest point in U. S. National forest lands, 23,987,009 acres (gross area).

Climate: Mild, uniform, sunshiny, though with wide ranges of temperature and rainfall; seasons, wet and dry, instead of winter and summer, generally speaking. Annual rainfall ranging from 70 inches or more in the north to 10 inches or less in the south. Some 200 clear days a year in many regions. Colorado Desert, the hottest place in the United States, rises to 129° in the shade. Temperatures as low as 36° below zero recorded at Lake Tahoe in north. Daily sea breezes, seasonal trade winds and counter-trades. Night fogs in many places.

INDUSTRIES AND PRODUCTS

Agriculture: Farming is increasing under improved irrigation. Nearly every poduct of temperate and sub-tropical zones is raised. The chief crops are oranges, hay, barley, raisin grapes, wine grapes, beans, lemons, wheat, prunes, cotton, peaches, walnuts, lettuce, potatoes, cantaloupes, pears, rice, table grapes, asparagus, tomatoes, and olives. Livestock and dairy farming. U. S. Agricultural Experiment Station at Berkeley. U. S. Land-Grant College: College of Agriculture of University of California at Berkeley.

Minerals: Gold, petroleum (most valuable), natural gas, cement, clay, stone, sand, gravel, silver, salt, mercury, copper, borax, platinum, tungsten, chromite, magnesite, pyrites, silica (quartz), diatomaceous earth, potash, talc, and lead.

Fishing: Shellfish and whale products; also albacore, pilchard (sardine), tuna, barracuda, cod, halibut, and salmon. Canned tuna and sardine fish are important.

Manufactures: Refined petroleum, canned fruits and vegetables, meat products, foundry and machine-shop products, motor vehicles, printing and publishing products, lumber products (redwood, yellow pine, fir, and cedar), bakery products, and condensed milk and dairy products. Hollywood, national center of motion-picture production.

Commerce: Very large, through San Francisco and Los Angeles (dredged harbor at San Pedro). Exports: petroleum, lumber, grains, fruit, vegetables, and fish. Over 8,000 miles of railroads. Something like 90 per cent of the United States grape crop is grown in California.

Leading Cities: Los Angeles (largest city in area in the U. S.), San Francisco, Oakland, Sacramento (capital), San Jose, San Diego, and Pasadena.

Places of Interest: Motion-picture studios at Hollywood; U. S. Mint at San Francisco; Lick Observatory on Mt. Hamilton; Colorado River cantilever bridge at Red Rock, span 660 ft.; San Francisco's Golden Gate; Long Beach and other fine beaches; Catalina Island; and the following large dams: Don Pedro in Tuolumne River, Exchequer in Merced Irrigation District, Los Angeles Flood Control District, and San Gabriel. Ten highest mountain peaks: Whitney (highest in the United States), Williamson, Palisade (north), White (south peak), Russell, Shasta, Split, Palisade (middle), Langley, and Muir. *National Parks:* Sequoia, 604 sq. m., giant trees (20 to 30 ft. in diameter) and Mt. Whitney; Yosemite, 1,137 sq. m., lofty cliffs, high waterfalls, groves of big trees, some of the most beautiful natural scenery in the world; General Grant, 4 sq. m., General Grant Tree, 40.3 ft. in diamater; Lassen Volcanic, 163 sq. m., Lassen Peak (only active volcano in U. S.), mud geysers, hot springs. *National Monuments:* Muir Woods, noted redwood grove; Pinnacles, spire-like rock formations and caves; Devil Postpile (in Sierra national forest), basaltic columns like pile of posts; Lava Beds (in Modoc national forest), ice caves and battle-site of Modoc Indian War; Cabrillo, the land first sighted by Cabrillo, a Portuguese navigator, in 1542. The Boulder Dam project in Nevada and lower California is of immense interest.

HISTORY

In 1542, the Portuguese navigator Cabrillo (see Cabrillo National Monument, above) explored the coast. Ferrelo was his successor in this exploration. Sir Francis Drake put into Drake's Bay in 1579 to repair his ships. Spanish galleons often sighted the coast. Records exist of their voyages of 1584 and 1595. Vizcaino explored the coast further in 1602-1603. For 150 years this was the limit of knowledge about California. Indeed, the land was thought of as a group of islands at this time. In 1697 Jesuit missionaries entered Lower California (now Mexico). Spaniards occupied San Diego in 1769 and Monterey in 1770. Spain feared foreign aggression, especially that Russia might move southward from Alaska. San Francisco Bay was discovered in 1769. Dominican monks controlled the so-called "mission periods" of California's history, between 1769 and 1823. These missions, now historic ruins, were the basis of early economic life. Following the Mexican revolution of 1811, California was loyal to Spain, and definitely gave allegiance in 1822.

By 1840 all the missions had been secularized. Foreign immigration changed the whole trend of California's history. Feeling grew against Mexican rule. Overland immigration across the United States began in 1840, rising to a "rush" in 1849, following the discovery of gold. By treaty in 1848, following the war, Mexico ceded California to the United States. It was at this time regarded as a Territory, but its government was unorganized. In 1850 California was admitted into the Union.

In the days of the "gold rush," California was far from being an "earthly paradise," but it was a land of romance and rough camp life. Later arose the problems of Chinese and Japanese exclusion. The state grew rapidly in economic importance and in population. California is still a land of romance, of sunshine, orange groves, Spanish architecture, and motion-picture "stars."

Government: Governor serves four-year term; senators, four years; representatives, two years. The legislature meets every two years. Direct primary system of nominations. Each county is governed by a Board of Supervisors. *Game Law Official:* Executive Officer, Fish and Game Commission, San Francisco.

Institutions: Free public schools from kindergarten through state university, teachers' colleges (at Chico, Arcata, Fresno, San Diego, San Francisco, San Jose, and Santa Barbara). The usual penal and charitable institutions. Some Indian reservations, including Hoopa Valley and Round Valley. *Chief Colleges:* University of California at Berkeley and Los Angeles; State Polytechnic School at San Luis Obispo; Leland Stanford Junior University at Stanford University; University of Southern California at Los Angeles; California Christian College at Los Angeles; California Institute of Technology at Pasadena; Mills College at Oakland; Occidental College at Los Angeles; College of the Pacific at Stockton; Pomona College at Claremont; University of Redlands at Redlands; St. Ignatius College at San Francisco; St. Mary's College at Oakland; Whittier College at Whittier.

EMERALD LAKE

Located in Rocky Mountain Natural Park, Colorado. This park is a rugged and picturesque area of the Rocky Mountains preserved in their primeval state for the inspiration and enjoyment of the American people.

COLORADO

Capital: Denver. *Nicknames:* Silver, Centennial (because admitted to the Union in 1876, centennial of the United States' independence). *Motto:* "Nil Sine Numine (Nothing Without the Divine Will)." *State Flower:* Columbine. *Colorado* was originally the name of the Colorado River. It is a Spanish word, meaning "of a red color."

TOPOGRAPHY

Area: Total, 103,948 sq. m.; water, 290 sq. m.; 7th in size. *Boundaries:* N., Wyoming, Nebraska; E., Nebraska, Kansas; S., Oklahoma, New Mexico; W., Utah. *Elevation:* Lowest, Arkansas River (in Prowers County), 3,350 ft.; highest, Mt. Elbert, 14,420 ft.; average, 6,800 ft.

Chief Rivers: North Platte, Colorado, South Platte, Arkansas, Rio Grande, Dolores, White, Yampa, Bear, and Gunnison. Most of the rivers fall rapidly in altitude within a few miles, running swift courses through wonderfully beautiful gorges. Some of the gorges: Toltec, Red, Rouge, Grand Canyon of the Arkansas, Royal, Black Canyon, and Boulder Canyon. High mountains and plateaus throughout the state; many passes through the mountains, above 10,000 ft., including Argentine Pass, Rio Grande Pass, Pearl Pass, and Hoosier Pass. Except for rich plains in the east, the topography is rugged and of high altitude. Great plateaus, called "parks," include North, Estes, Middle, South, and San Luis. Mountain chains include Rampart, Sangre de Cristo, San Juan, Sawatch (or Saguache), and Elk. Beautiful peaks, especially Pikes (14,110 ft.), Blanca (14,363 ft.), Old Baldy (14,125 ft.), Mt. of the Holy Cross, so named from the cross-shaped snow-filled ravines (13,978 ft.); Mt. Elbert, highest peak in state (14,420 ft.); and North Italian, showing red-white-green, Italy's colors (13,225 ft.). Some 600 peaks rise above 12,000 ft., some 300 are above 13,000 ft., and 46 are above 14,000 ft. Ten highest peaks: Elbert, Massive, Harvard, Blanca, La Plata, Uncompahgre, Lincoln, Grays, Torreys, and Evans. National forest lands, 14,774,106 acres (gross area).

Climate: Uniform, healthful, dry "mountain air." Mean annual temperature 46°; temperature range rather wide, however. Warmest in southeast; coldest in north-central part. Annual rainfall, average, 15½ inches. Constant, rather high winds. Temperatures as high as 110° in summer; often around 90°. Little snow in lowlands. Cool and dewless nights; low daily humidity, and consequently many health resorts.

INDUSTRIES AND PRODUCTS

Agriculture: Increasing under irrigation; most important industry. Hay principal crop, potatoes second; also wheat, corn, oats, sugar beets, barley, dry beans, cantaloupes, apples, peaches, and pears. Animal husbandry and dairy farming are important. U. S. Agricultural Experiment Station at Fort Collins. U. S. Land-Grant College: State Agricultural College of Colorado at Fort Collins.

Minerals: Second only to agriculture in importance. Coal most valuable mineral, gold second; also lead, zinc, silver, petroleum, brick and clay products, manganese, gypsum, copper, radium, and tungsten. Great ore dumps in mountains are unusual and "artificial" topographic features of the landscape. The mouths of mines are like open windows in the mountainsides.

Manufactures: Meat products, refined beet sugar, flour and grain products, railroad construction and repair, dairy products, bakery products, printing and publishing. Catering to tourists is an important "industry" in Colorado.

Commerce: Fairly large, exporting products in which the state leads. Over 5,000 miles of railroads.

Leading Cities: Denver (capital), Pueblo, Colorado Springs, Boulder, Greeley, and Trinidad. Leadville is an important mining center.

Places of Interest: U. S. Mint at Denver; Moffat railroad tunnel, over five miles long at the Continental Divide, between Denver and Salt Lake City, Utah; mineral spring at Colorado Springs; Grand Canyon of the Arkansas River; seemingly endless magnificent scenery, especially the popular Pikes Peak and the famed Garden of the Gods near its base; interesting mining operations. *National Parks:* Mesa Verde, 80 sq. m., prehistoric cliff dwellings; Rocky Mountain, 378 sq. m., high and snowy peaks. *National Monuments:* Colorado, high monoliths formed by erosion; Yucca House, prehistoric ruins; Hovenweep (partly in Utah), prehistoric cliff dwellings, pueblos, and towers; Wheeler (in Cochetopa and Rio Grande national forests), examples of erosion and volcanic action; Holy Cross, famous Mountain of the Holy Cross.

HISTORY

Cliff-dwellers lived in southern and southwestern Colorado, and the wandering Utes and others inhabited the north. The first Europeans to trespass there were Spaniards from Mexico. Coronado probably set foot there in 1540. Later, Rivera prospected for gold. Spanish friars are known to have explored the southern part in 1776. Fur traders followed. A Frenchman and a Swiss reached the site of Denver in 1799. James Purcell was the first American to enter Colorado in 1803, the year in which much of the territory was acquired by the Louisiana Purchase. The exact boundary of Colorado was finally established in 1819. It was in 1806 that Z. M. Pike had discovered the peak that now bears his name. Major Long explored river valleys in 1819-1820, reporting them as barren. Colorado history is then unimportant until 1858. Meanwhile, trading posts had been established, and the region was part of first one territory and then another. In 1846-1847, Mormons had settled temporarily at Pueblo. Frémont had conducted explorations, and gave more promising reports than some of his predecessors.

In 1858, gold was discovered and Colorado "boomed." Immigration became a flood in 1860-1862. In 1859 the following cities had been founded: Denver, Black Hawk, Golden, Central City, Mount Vernon, and Nevada City. Others were founded rapidly. First movements for the organization of a territory proposed for it the name of "Jefferson." The region was, at the same time, part of the Territory of Kansas. Indian troubles (with the Arapahoes) filled the years from 1864 to 1870. Colorado was admitted to the Union in 1876.

Government: Governor serves a two-year term; senators serve four years; representatives serve two years. Legislature meets every two years. Direct primary system of nominations. Each county is governed by a Board of Commissioners. *Game Law Official:* State Game and Fish Commissioner at Denver.

Institutions: Free public schools, and various state educational institutions, including the University of Colorado at Boulder, the School of Mines at Golden, the Agricultural College at Fort Collins, the Colorado Teachers College at Greeley, Western State College at Greeley, Western State

AVALON BAY

Santa Catalina Island, 20 miles off the Southern California Coast, is one of the famous winter resorts. Is used to condition the Chicago Cubs in spring practice.

College at Gunnison, Adams State Normal School at Alamosa, and a school for the deaf and blind at Colorado Springs. The usual penal and charitable institutions. U. S. Indian school at Grand Junction. Southern Ute Indian Reservation in the southwestern corner of the state. *Chief Colleges* (not already mentioned): University of Denver at Denver; Loretto Heights College at Loretto; Colorado College at Colorado Springs.

CONNECTICUT

Capital: Hartford. *Nicknames:* Constitution, Nutmeg. *Motto:* "Qui Transtulit Sustinet (He Who Transplanted Sustains)." *State Flower:* Mountain Laurel. *Connecticut* is a corruption of an old Indian name for the Connecticut River, or "Long River."

TOPOGRAPHY

Area: Total, 4,965 sq. m.; water, 145 sq. m.; 46th in size (only Rhode Island and Delaware are smaller). *Boundaries:* N., Massachusetts; E., Rhode Island; S., Long Island Sound; W., New York. *Elevation:* Lowest, Long Island Sound, sea level; highest, Bear Mountain, 2,355 ft.; average, 500 ft.

Chief Rivers: Connecticut, Housatonic, Thames, and Naugatuck. Surface is rolling, broken by low ranges of wooded hills, with isolated peaks in the west: Bear Mt., Gridley Mt., Mt. Riga, Mt. Ball, and Lion's Head. Connecticut River navigable to Hartford; Thames, to Norwich. Much evidence of glacial action on topography. Several pretty lakes, especially Bantam, Pachaug, Highland, Pocotopaug, Shenipsit, and Twin Lakes. Seacoast of 100 miles, with several bays and harbors, especially at Bridgeport, New Haven, and New London.

Climate: Temperate, with less severe changes than other New England states. Mean annual temperatures: winter 27°, summer 72°; extreme cold in northwest as low as 15° below zero; extreme heat in central part as high as 100°. Annual rainfall 45 to 50 inches.

INDUSTRIES AND PRODUCTS

Agriculture: Hay is the principal crop, tobacco (famous broadleaf) is second; also potatoes, corn, apples, dairy products (milk, butter, cheese), and poultry products. U. S. Agricultural Experiment Stations at New Haven and at Storrs. U. S. Land-Grant College: Connecticut Agricultural College at Storrs.

Minerals: Decreasing in importance. Iron (unworked at present), granite, sandstone, and feldspar.

Fishing: Oysters, lobsters, flounders, menhaden, and cod.

Manufactures: Especially hardware; also hats, clocks, plated ware, firearms and ammunition, brass and bronze products, electrical machinery and apparatus, cotton textiles, silk textiles, woolen textiles, ships (shipbuilding), foundry and machine shop products, corsets, typewriters, notions (needles and pins), cutlery, and jewelry.

Commerce: Large coastwise traffic, and also motor-truck traffic over the good roads. Hartford is the terminal of river trade and a great insurance center. Almost 1,000 miles of railroads.

Leading Cities: New Haven, Hartford (capital), Bridgeport, Waterbury, New Britain, Stamford, and Meriden.

Places of Interest: U. S. main submarine base at New London; Yale Bowl (seats 80,000) and Harkness Memorial Quadrangle at Yale University at New Haven; Mark Twain's home at Hartford; Litchfield Hills.

HISTORY

Connecticut was one of the original thirteen states. Dutch settlers from New Netherland founded Hartford in 1633. Emigrants from Massachusetts founded Windsor in the same year, though the town itself was not really settled until 1635. New Haven was founded in 1638. The early government was strongly theocratic, passing notorious Blue Laws governing behavior. New Haven joined the Connecticut colony officially in 1665, with Hartford as the capital, although New Haven was a joint capital until 1873. Boundary disputes filled the seventeenth century. The last boundary quarrel was not settled until 1881. In 1687 Governor Andros (English) sought to nullify the Connecticut charter, whereupon that document was hidden, so it is said, in the famous Charter Oak, a large hollow tree.

Connecticut played a prominent part in the Revolutionary War, especially in the expedition of Ethan Allen against Ticonderoga and Crown Point. Few battles, however, were fought on Connecticut soil. The state government was reorganized in 1776. In 1782 and 1786 Connecticut relinquished all claims to western lands, except the Western Reserve, which was finally given up to Ohio.

Government: Governor and legislators serve two-year terms. Legislature meets every two years. Nominations made by party caucus. Each county governed by a Board of Commissioners; township government more important than county government in New England. *Game Law Official:* Superintendent of Fisheries and Game at Hartford.

Institutions: Free public schools and many private high schools and academies; eleven state trade schools; normal schools (at New Britain, Willimantic, New Haven, and Danbury); almost 200 public libraries. State penitentiary at Wethersfield; various reformatories and reform schools, hospitals for the insane, schools for the deaf and blind, homes for soldiers, alms-houses, public hospitals, homes for the old, and tuberculosis sanatoriums. *Chief Colleges:* Yale University at New Haven; Trinity College at Hartford; Wesleyan University at Middletown; Connecticut Agricultural College at Storrs; Connecticut College for Women at New London.

DELAWARE

Capital: Dover. *Nicknames:* Diamond, Blue Hen (from a Revolutionary War legend that no cock would fight unless its mother was a blue hen). *Motto:* "Liberty and Independence." *State Flower:* Peach Blossom. *Delaware* is from the name of Lord De la Warr, who, according to tradition, entered the bay that now bears his name, in 1610.

TOPOGRAPHY

Area: Total, 2,370 sq. m.; water, 405 sq. m.; 47th in size (only Rhode Island is smaller). *Boundaries:* N., Pennsylvania; E., Delaware River, Delaware Bay (New Jersey), Atlantic Ocean; S., Maryland; W., Maryland. *Elevation:* Lowest, Atlantic Ocean, sea level; highest, Centerville, 440 ft.; average, 60 ft.

Chief Rivers: Delaware, Brandywine, Christiana, and Nanticoke. Mostly lowlands, rising to small hills in the north. State very narrow, nine miles at narrowest and 35 miles at widest point. Marshy and sandy shores. About 100 miles of seacoast. *Principal Harbors:* Wilmington, New Castle, and Lewes. Large cypress swamp in the south.

Climate: Mild. Mean annual temperature 55°; extremes, 107° in summer and 12° below zero in winter. Annual rainfall 40 to 45 inches.

INDUSTRIES AND PRODUCTS

Agriculture: Tomatoes and fruits (especially apples and peaches), cereals (corn and wheat), hay, potatoes and other vegetables. Animal husbandry and dairy farming. U. S. Agricultural Experiment Station at Newark. U. S. Land-Grant Colleges: School of Agriculture, University of Delaware, at Newark; State College for Colored Students at Dover.

Minerals: Granite, sand, gravel, kaolin (porcelain clay) and other clay products, hornblende, and feldspar.

Fishing: Oysters, sturgeon, and shad.

Manufactures: Leather (tanning, currying, finishing), pulp products, railroad construction and repair, iron and steel products, canned fruits and vegetables, meat products, foundry and machine shop products, powder (explosive), textiles, and shipbuilding.

Commerce: Fair and growing, especially coastwise, and through the Delaware and Chesapeake Canal between Delaware River and Chesapeake Bay. Over 325 miles of railroads.

Leading Cities: Wilmington, Dover (capital), New Castle, and Milford.

HISTORY

The land was occupied by aboriginal tribes of Indians which were later called the Delawares. Henry Hudson, in 1609, explored Delaware Bay for the Dutch. In the following year, according to tradition, Lord De la Warr entered the bay and gave it the name it now bears. The first settlement was made by the Dutch in 1631, but it was soon destroyed by Indians. In 1638 Peter Minuit founded what is now Wilmington. In 1640 the Dutch sold out to the Swedes, who were colonizing the region. Swedes and Dutch remained friendly, although there was some friction later. In 1663 Delaware was administered by the city of Amsterdam, but in 1664 was seized by the English. The Dutch regained control, but in 1674 the region was English again. Delaware was then under Pennsylvanian control, the governor of Pennsylvania remaining the chief executive until 1776. The question of the boundary with Maryland was settled in 1767. Delaware was one of the thirteen original states and took part in the Revolution. The state of Delaware was first organized in 1776. It was the first state to ratify the Constitution, in 1787.

Government: Governor and senators serve four-year terms; representatives serve two years. Legislature meets every two years. Primary system of nominations. Each county is governed by a Board of Commissioners. *Game Law Official:* Chief Game and Fish Warden at Dover.

Institutions: Free public schools (separate schools for Negroes), state University of Delaware. Also state hospitals, industrial schools, and a home for aged colored people.

MICHIGAN BOULEVARD LOOKING NORTH

One of the World's principal thoroughfares. Michigan Boulevard looking north from the Chicago River. During the past decade, Chicago has rebuilt entirely this section of the City.

DISTRICT OF COLUMBIA

Capital: Washington (co-extensive with the District of Columbia), also capital city of the United States. *Motto:* "Justitia Omnibus (Justice for All)." *Official Flower:* American Beauty Rose. *Columbia* was named after Christopher Columbus; *Washington* was named after the first president of the U. S.

TOPOGRAPHY

Area: Total, 70 sq. m.; water, 8 sq. m. *Boundaries:* N., Maryland; E., Maryland; S., Maryland, Virginia; W., Virginia, Maryland (separated from Virginia by Potomac River). *Elevation:* Lowest, Potomac River, sea level; highest, Tenleytown, 420 ft.; average, 150 ft.

Streets and Parks: Beautiful wide streets, magnificent parks, and outstanding architecture. Many statues of eminent Americans in intersections, called squares. National Zoological Park, Rock Creek Park, Potomac Park, and many smaller parks.

Climate: Mild winters, often high humidity, frequent hot summers. Mean annual temperatures: winter 35°, summer 75°; extremes from 106° to 15 below zero. Annual rainfall 42 inches.

Industries and Products: Business activity almost entirely governmental, as printing and publishing at the Government Printing Office and the manufacture of currency at the Bureau of Engraving.

Commerce: Potomac River navigable for large vessels. Important railway terminal at the famous Union Station. Just 36 miles of railroads.

Places of Interest: The Capitol, where the two houses of Congress sit when in session, with famous sculptures and paintings in the rotunda and elsewhere; the White House or Executive Mansion, the official home of the president and his family; the Treasury Building; the building of the State, War and Navy Departments; the Library of Congress, with many sculptures and paintings; the Post Office; General Land and Patent Offices; the Government Printing Office; the Bureau of Standards; the U. S. Naval Observatory; the U. S. Weather Bureau headquarters; the Bureau of Engraving and Printing, where currency and postage stamps are made; the Pan-American building; the Corcoran Gallery of Art; and many others. *Monuments:* Washington Monument, an obelisk 555 ft. high; Columbus Memorial; many others. Arlington National Cemetery, on the opposite bank of the Potomac (in Virginia), with the Tomb of the Unknown Soldier. The beautiful Lincoln Memorial, and other Lincoln "memorials." The National Museum, the Smithsonian Institution, and the Botanic Gardens.

HISTORY

The national capital and its administration were provided for in the federal Constitution, which was ratified by all the thirteen states. In 1790 the site was selected; in 1800 the national government was moved there. For many years it was an undeveloped region and received several uncomplimentary nicknames. In 1814, during the War on the Seas, it was occupied by British forces and several buildings were burned. Until 1846 the site was exactly 10 miles square (100 sq. m.), but in that year the part across the Potomac was ceded back to Virginia, leaving the District with its present area of 70 sq. m. After this the city grew rapidly and has been steadily improved until today it is the pride of the nation in its architectural beauty.

Government: Washington, D. C., is governed entirely by Congress and by executive commissioners, appointed by the president with the approval of the Senate. Permanent residents of the city cannot vote in either local or national affairs. Temporary inhabitants, who maintain residences in some state, may return to that state to vote in national elections. The District of Columbia is, of course, not a state. It is federal property and belongs to the nation as a whole. *Game Law Official:* Superintendent Metropolitan Police of Washington.

Institutions: National Soldiers' Home; U. S. Naval and Army Hospitals; various other hospitals, homes, reformatories, etc. Many semi-private and private institutions, including hospitals, dispensaries, and orphan asylums. Excellent free public schools, academies, seminaries, and small colleges. *Chief Colleges:* George Washington University; Georgetown University; American University; Catholic University of America; Howard University; National University; Trinity College.

FLORIDA

Capital: Tallahassee. *Nicknames:* Everglade, Land of Flowers, Peninsula. *Motto:* "In God We Trust." *State Flower:* Orange Blossom. *Florida* is

TAMPA, FLORIDA

View showing skyline of Tampa, Florida, the greatest cigar manufacturing city in the World. Tampa is renowned as Florida's industrial metropolis.

from the Spanish name of Easter, *Pascua Florida*, so named by Ponce de Leon either because he sighted the coast soon after Easter or because he saw so many flowers there.

TOPOGRAPHY

Area: Total, 58,666 sq. m.; water, 3,805 sq. m.; 21st in size. *Boundaries:* N., Alabama, Georgia; E., Atlantic Ocean; S., Strait of Florida (separating Florida from Cuba); W., Gulf of Mexico, Alabama (Perdido River). *Elevation:* Lowest, Atlantic Ocean, sea level; highest, Iron Mt., 325 ft.; average, 100 ft.

Chief Rivers: St. Johns, Oklawaha, Caloosahatchee, Suwannee, and Apalachicola. Mostly level country, with rolling hills in north. Thousands of lakes—30,000 between Gainesville and Lake Okeechobee, the largest (1,250 sq. m.); names of some lakes are Crescent, Orange, Weir, Harris, Eustis, Apopka, Tohopekaliga, Kissimmee, Istokpoga, and George. Some 3,700 miles of seacoast; harbor-like bodies of water formed by reefs and small islands, which are called lagoons, lakes, bays, and harbors. Everglades, a kind of swamp, in the south; also several swamps, especially Big Cypress Swamp in the south and Okefenokee Swamp in the north (partly in Georgia). Many springs and subterranean streams. Florida Keys, a long series of islands, extending southwest from the southern tip to Key West. National forest lands, 620,228 acres (gross area).

Climate: Like the Gulf states in the north; semi-tropical in the middle part; sub-tropical to the south of Lake Okeechobee, including Palm Beach. Mean annual temperatures: for the whole state 71°, with extremes of 103° and 13° in the north. Annual rainfall 52 inches. Many health resorts, because of the warm, salubrious climate; and also fashionable winter resorts.

INDUSTRIES AND PRODUCTS

Agriculture: Oranges are the most valuable crop, grapefruit ranks second; also corn, potatoes (white, sweet), peaches, cotton, hay, sugar cane, tobacco, snap beans, celery, cucumbers, lettuce, peppers, strawberries, tomatoes, watermelons, pecans, pears, bananas, grapes, figs, and limes. Livestock and dairy farming. U. S. Agricultural Experiment Station at Gainesville. U. S. Land-Grant Colleges: College of Agriculture of the University of Florida at Gainesville; Florida Agricultural and Mechanical College for Negroes at Tallahassee.

Minerals: Important phosphate deposits (for fertilizer); also lime, limestone, travertine, brick, tile, kaolin (porcelain clay), fuller's earth, and gypsum.

Fishing: Kingfish, tarpon, mullet, shad, red snapper, pompano, trout, sheepshead, Spanish mackerel, sponges, oysters, and turtles.

Manufactures: Lumber and timber products, naval stores (turpentine, rosin), cigars and cigarettes, railroad construction and repair, fertilizer.

Commerce: Jacksonville, Key West, Tampa, and Miami are important ports for import trade. Tampa, Key West, Pensacola, and Fernandina are ports for export trade. Almost 6,000 miles of railroads.

Leading Cities: Jacksonville, Tampa, Miami, St. Petersburg, Pensacola, Orlando, West Palm Beach, Key West, and St. Augustine.

Places of Interest: St. Augustine, founded in 1565, the oldest European settlement in eastern U. S.; Palm Beach, fashionable winter resort; Fort Marion National Monument, fort built by Spaniards in 1656; Fort Matanzas National Monument, relic of Spanish invasion; several national bird reservations.

HISTORY

Ponce de Leon discovered Florida in 1513 and named it. He was searching for a legendary "fountain of youth." He made a second expedition in 1521. Several other explorers followed, including De Soto in 1539-1540. French Huguenots landed in 1562, who, with others later, were destroyed by the Spaniards. St. Augustine was founded by the Spaniard Menéndez in 1565. The colony was almost destroyed by Sir Francis Drake in 1586, and again, in 1665, by Captain John Davis. The Spanish colonies suffered many hardships. By 1700 the Spaniards were more confident, but there was trouble with the English Carolinas and Georgia to the north, from which various military expeditions raided Florida in the early years of the eighteenth century.

In 1763, Florida was ceded to England in exchange for Havana, Cuba. But, after further troubles, and the American Revolution, during which Florida was mostly loyal to England, the land reverted to Spain in 1783. The United States boundary line was settled in 1795. Further trouble followed. Florida was finally ceded to the United States by Spain in 1819, and civil government was established in 1822. Trouble with the Seminole Indians followed. The Indians were conquered. In 1845 Florida was admitted to the Union.

Government: Governor and senators serve four-year terms, representatives serve two years. Legislature meets very two years. Direct primary system of nominations. Each county governed by a Board of Commissioners. *Game Law Official:* State Game Commissioner at Tallahassee.

Institutions: Free public schools (separate schools for Negroes), school for the deaf and blind, colleges for Negroes. The usual penal and charitable institutions. *Chief Colleges:* Florida State College for Women at Tallahassee; University of Florida at Gainesville; John B. Stetson University at De Land; Rollins College at Winter Park; Southern College at Lakeland; University of Miami at Coral Gables.

GEORGIA

Capital: Atlanta. *Nicknames:* Cracker, Buzzard, Empire State of the South. *Motto:* "Wisdom, Justice, Moderation." *State Flower:* Cherokee Rose. *Georgia* is formed from the name of King George II of England, the monarch at the time it was settled.

TOPOGRAPHY

Area: Total, 59,265 sq. m.; water, 540 sq. m.; 20th in size. *Boundaries:* N., Tennessee, North Carolina; E., South Carolina (Savannah River), Atlantic Ocean; S., Florida; W., Alabama (Chattahoochee River). *Elevation:* Lowest, Atlantic Ocean, sea level; highest, Brasstown Bald, 4,768 ft.; average, 600 ft.

Chief Rivers: Coosa, Tallapoosa, Chattahoochee, Flint, Ocmulgee, Oconee, Altamaha, Savannah, and Ogeechee. Okefenokee Swamp (partly in Florida) in the southeast. Large coastal plain; highlands and mountains in west and north; Lookout and Sands Mts. in northwest. Over 100 miles of seacoast. National forest lands, 672,094 acres (gross area).

Climate: Temperate and varied. Mean annual temperature between 40° and 70°; mean July temperature for whole state, 82°. Annual rainfall 49 inches.

INDUSTRIES AND PRODUCTS

Agriculture: Cotton, the principal crop, also corn, wheat, oats, potatoes (white, sweet), sugar cane, tobacco, peanuts, truck farming, orchard fruits (especially peaches), and pecans. Dairy farming and livestock raising. U. S. Agricultural Experiment Station at Tifton. U. S. Land-Grant Colleges: Georgia State College of Agriculture at Athens; Georgia State Industrial College for Colored Youths at Savannah.

Minerals: Clay products, stone (granite, marble), cement, fuller's earth, barites, some coal, iron ore, bauxite (aluminum ore), gold, manganese, talc, sand, and gravel.

Manufactures: Lumber products (especially yellow pine, turpentine, rosin), cotton textiles, fertilizer, food products, railroad construction and repair, cottonseed products (oil, meal, cake) knitting goods, foundry and machine shop products, and printing and publishing.

Commerce: Rivers are navigable for short distances, and for longer distances by light-draft boats. Ports, Savannah, Brunswick, Darien, and St. Marys. About 7,000 miles of railroads.

Leading Cities: Atlanta (capital), Savannah, Macon, Augusta, and Columbus.

Places of Interest: Sculptured Confederate memorial on Stone Mountain, near Atlanta. Fort Pulaski National Monument, historic fort. Kennesaw Mountain National Monument, famous battlefield. Chickamauga and Chattanooga, national military park (partly in Tennessee), battlefields. Federal penitentiary at Atlanta.

HISTORY

Georgia was founded to act as a buffer between South Carolina and Florida and Louisiana. James Oglethorpe made the first settlement at Savannah in 1733. In 1752 a tide of immigration set in from Virginia and the Carolinas. Georgia became a royal province in 1753, but joined the other original states in the Revolution, out of sympathy. Later, internal Indian troubles dominated the scene, but were finally settled. The state has progressed rapidly.

Government: Governor and legislators serve two-year terms. Legislature meets annually. Direct primary system of nominations. Each county is governed by a Board of Commissioners. *Game Law Official:* Game and Fish Commissioner at Atlanta.

Institutions: Free public schools (separate schools for Negroes), high schools, normal schools and colleges (at Bowdon, Statesboro, Athens, Americus, and, for Negroes, at Albany), etc. The usual penal and charitable institutions. *Chief Colleges:* University of Georgia at Athens; Georgia School of Technology at Atlanta; Georgia State College for Women at Milledgeville; Georgia State Medical College at Augusta; Bessie Tift College at Forsyth; Brenau College at Gainesville; Emory University at Atlanta; Mercer University at Macon; Wesleyan College at Macon; Oglethorpe University at Oglethorpe; Morehouse College at Atlanta; Agnes Scott College at Decatur; Shorter College at Rome.

IDAHO

Capital: Boise. *Nickname:* Gem. *Motto:* "Esto Perpetua (May She Be Perpetual)." *State Flower:* Syringa. *Idaho* is a rendering of the Shoshone Indians, *Ee-dah-how*, meaning, "See the sun coming down the mountain," and used as a morning rallying cry.

TOPOGRAPHY

Area: Total, 83,888 sq. m.; water, 534 sq. m.; 12th in size. *Boundaries:* N., Dominion of Canada; E., Montana (Continental Divide), Wyoming; S., Utah, Nevada; W., Oregon, Washington (Snake River). *Elevation:* Lowest, Snake River (in Nez Perce County), 720 ft.; highest, Hyndman Peak, 12,078 ft.; average, 5,000 ft.

Chief Rivers: Bear, Clark, Salmon, Clearwater, and Snake. Plains along the Snake River; extinct volcanoes; various mountain ranges, including Bear River, Owyhee, Cabinet, Coeur d'Alene, Bitter Root, Beaverhead, Sawtooth, Salmon River, and Lost River. Large lakes, including Priest, Pend Oreille, and Coeur d'Alene. National forest lands, 20,648,230 acres (gross area).

Climate: Dry, stimulating, warm summers, cold winters. Mean annual temperature range from 36° to 55°. Annual rainfall 20 to 35 inches in the north.

INDUSTRIES AND PRODUCTS

Agriculture: Increasing under irrigation, especially in the south. Wheat and hay are the leading crops; also corn, oats, barley, potatoes (white), sugar beets, apples, plums, peaches, apricots, cherries, pears, and prunes. Livestock raising (especially sheep) and dairy farming. U. S. Agricultural Experiment Station at Moscow, and Sheep Experiment Station near Du Bois. U. S. Land-Grant College: College of Agriculture at the University of Idaho at Moscow.

Minerals: Lead, silver, zinc, copper, and gold; also some granite, salt, nickel, cobalt, tungsten, monazite, zircon, and pumice.

Lumbering: White pine, yellow pine, spruce, cedar, white fir, larch, and red fir.

Manufactures: Lumber and timber products, dairy products, grain products, mineral products, and wool.

Commerce: Large exports of agricultural products, wool, lumber, and minerals. Almost 3,000 miles of railroads.

Leading Cities: Boise (capital), Pocatello, Burley, Caldwell, Coeur d'Alene, Idaho Falls, Lewiston, Nampa, and Twin Falls.

Places of Interest: Arrowrock Dam in the Boise River; American Falls Dam in the Snake River; Seven Devils Canyon of the Snake River; several beautiful waterfalls along the Snake River; Lava Hot Springs; Lo Lo trail, traveled by Lewis and Clark, through virgin timber. Craters of the Moon National Monument, various volcanic phenomena. Also a thin strip of Yellowstone National Park, which is mostly in Wyoming.

HISTORY

This region was held by Great Britain and the United States jointly, until the United States gained control by the treaty of 1846. The first known white men in Idaho were the Americans, Lewis and Clark, in 1805. Fur-trading was the first industry. John Jacob Astor sent an expedition to secure furs in 1811. Forts Hall and Boise were built in 1834. Emigrants to Oregon passed regularly through Idaho after 1842. Various missionaries entered. The land was boomed by the discovery of gold in 1860, followed by the famous stampede from Walla Walla in 1861. The Territory of Idaho was organized in 1863. Indian wars followed. A wild silver rush took place in the north in 1884. Idaho was admitted to the Union in 1890.

Government: Governor and legislators serve two-year terms. Legislature meets every two years. Primary system of nominations. Each county governed by a Board of Commissioners. *Game Law Official:* Fish and Game Warden at Boise.

Institutions: Free public schools, state normal schools (at Lewiston and Albion). The usual penal and charitable institutions. Some Indian reservations. *Chief Colleges:* University of Idaho at Moscow; College of Idaho at Caldwell.

ILLINOIS

Capital: Springfield. *Nicknames:* Sucker, Prairie. *Motto:* "State Sovereignty — National Union." *State Flower:* Wood Violet. *Illinois* is from the Indian name of the Illinois River.

TOPOGRAPHY

Area: Total, 56,665 sq. m.; water, 622 sq. m. (not including jurisdiction over Lake Michigan); 23rd in size. *Boundaries:* N., Wisconsin; E., Lake Michigan, Indiana (Wabash River), Kentucky (Ohio River); S., Kentucky (Ohio River), Missouri (Mississippi River); W., Missouri and Iowa (Mississippi River). *Elevation:* Lowest, Mississippi River (in Alexander County), 279 ft.; highest, Charles Mound, 1,241 ft.; average, 600 ft.

Chief Rivers: Mississippi, Ohio, Wabash, Illinois, Des Plaines, Kankakee, Kaskaskia, Rock, Embarrass, Little Wabash, Saline, Cache, and Chicago. Generally level plain, sloping southward; high river bluffs. Lowlands require extensive drainage system. Some 60 miles of lake front. National forest lands, 10,710 acres (gross area).

Climate: Wide extremes of temperature, sweeping in from both north and south. Mean annual temperatures: 47° in north, 58° in south. Annual rainfall: 43 inches in south, 34 inches in north. Fair amount of snow; southerly and variable winds; tornadoes.

INDUSTRIES AND PRODUCTS

Agriculture: Corn is the leading crop, also wheat, oats, rye, barley, sweet corn (for canning), hay, apples, peaches, cherries, and plums. Some livestock, poultry, and dairy farming. U. S. Agricultural Experiment Station at Urbana. U. S. Land-Grant College: College of Agriculture of the University of Illinois at Urbana.

Minerals: Coal is the most important; also clay, petroleum, limestone, sandstone, fluorspar, lead, and zinc.

Manufactures: Wholesale slaughtering and packing of meats; iron and steel products; foundry and machine shop products; electrical machinery and supplies; men's clothing; railroad construction and repair; printing and publishing; bakery products.

Commerce: Very large lake and river traffic, and the heaviest railroad tonnage in the United States. Almost 12,000 miles of railroads (second only to Texas).

Leading Cities: Chicago, Cicero, Decatur, East St. Louis, Peoria, Rockford, Springfield (capital), Aurora, Joliet, Elgin, and Evanston.

Places of Interest: Chicago stockyards, largest livestock market in the world; Chicago Drainage Canal; Mississippi cantilever bridge at Thebes, span 671 ft.; Ohio River simple truss bridge at Metropolis, span 720 ft.; Ohio River bridge at Cairo, span 523 ft.; Chicago River bridge at 16th St., span 260 ft.; Great Lakes excursions.

HISTORY

The French were the first Europeans to visit this region, in 1659. Marquette and Joliet explored part of the region in 1673. La Salle was here in 1679-1682. French settlements were established. The Illinois River became the northern boundary of Louisiana in 1712; in 1721 the name Illinois was used for a part of the region. The land was ceded to Great Britain in 1763 and the English took possession two years later. Immigration from the Atlantic colonies increased. Illinois became American during the Revolution, and, officially, by the treaty of 1783. At first in the Northwest Territory, Illinois was included in Indiana Territory in 1800. The Territory of Illinois was organized in 1809, including also most of what is now Wisconsin, Michigan, and Minnesota. In 1818 Illinois was admitted to the Union.

Government: Governor and senators serve four-year terms; representatives, two years. Legislature meets every two years. Direct primary system of nominations. Some counties governed by a Board of Supervisors; others by a Board of Commissioners. *Game Law Official:* Director, Department of Conservation, at Springfield.

Institutions: Free public schools, high schools, teachers' colleges (at Normal, Carbondale, Charleston, De Kalb, Macomb). Nine hospitals for the insane, two for the feeble-minded, schools for the blind and the deaf, training schools for boys and girls; homes for soldiers, sailors, orphans and widows of soldiers; research and educational hospital; eye and ear infirmary; alms-houses. State penitentiaries, reform schools, and state farm. *Chief Colleges:* University of Chicago at Chicago; Northwestern University at Evanston; Illinois Wesleyan University at Bloomington; Knox College at Galesburg; Illinois College at Jacksonville; Lake Forest College at Lake Forest; Armour Institute of Technology at Chicago; Augustana College and Theological Seminary at Rock Island; Bradley Polytechnic Institute at Peoria; De Paul University at Chicago; University of Illinois at Urbana; Illinois Woman's College at Jacksonville; James Millikin University at Decatur; Lewis Institute at Chicago; Lincoln College at Lincoln; Loyola University at Chicago; Monmouth College at Monmouth; North Central College at Naperville; Rockford College at Rockford; Wheaton College at Wheaton; Chicago Normal College at Chicago.

INDIANA

Capital: Indianapolis. *Nickname:* Hoosier. *Motto:* None. *State Flower:* Tulip Tree Blossom. *Indiana* was so named because it was regarded as "the land of Indians."

TOPOGRAPHY

Area: Total, 36,354 sq. m.; water, 309 sq. m. (not including jurisdiction over Lake Michigan); 37th in size. *Boundaries:* N., Michigan, Lake Michigan; E., Ohio, Kentucky (Ohio River); S., Kentucky (Ohio River); W., Illinois (Wabash River). *Elevation:* Lowest, Ohio River (in Vanderburg County), 316 ft.; highest, Carlos, 1,210 ft.; average, 700 ft.

Chief Rivers: Wabash, Tippecanoe, White, East Fork White, Ohio, Salamanie, Mississinewa, Wild Cat, St. Joseph, and Elkhart. Mostly prairie, fairly level land. Numerous glacial lakes in the north as English, James, Crooked, Turkey, Tippecanoe, and Maxinkuckee. Numerous caves in the south, especially Wyandotte Cave, one of the largest in the world. Several mineral springs, including French Lick and West Baden. Drainage necessary to reclaim much of central and northern area. About 50 miles of lake front.

Climate: Equable, warm summers, cold winters. Mean annual temperatures: 52°, ranging from 49° in north to 54° in south. Annual rainfall 43 inches. Cold winds from the Great Lakes in winter.

INDUSTRIES AND PRODUCTS

Agriculture: Corn, oats, rye, hay, wheat, potatoes, barley, tobacco, onions, tomatoes, apples, peaches, and pears. Livestock, dairy farming, and poultry raising. U. S. Agricultural Experiment Station at Lafayette. U. S. Land-Grant College: School of Agriculture of Purdue University at Lafayette.

Minerals: Coal, cement, stone, clay, limestone, petroleum, natural gas, and mineral waters.

Manufactures: Iron and steel products; motor vehicles and parts; machine shop and foundry products; meat products; furniture; electrical machinery and apparatus; railroad construction and repair; coke; flour and grain products; glass; canned fruits and vegetables; dairy products; bakery products.

Commerce: Over 7,000 miles of railroads. Large river traffic on the Ohio and Wabash Rivers; large lake traffic on Lake Michigan frontage. Evansville, the largest hardwood center in the United States. Gary called the "Steel City."

Leading Cities: Indianapolis (capital), Fort Wayne, Evansville, South Bend, Terre Haute, Gary, Kokomo, and Elkhart. For five decades the center of population of the United States has been in Indiana. It is moving gradually westward.

Places of Interest: Wyandotte Cave, with some 25 miles of underground passageways and cavern-chambers; various state parks, including Indiana Dunes, Pokagon, Turkey Run, Clifty, and McCormick's Creek Canyon.

DETROIT'S BUSINESS SECTION

The home of the automobile industry during the past decade has made wonderful strides. In the background will be noted some of the country's most magnificent skyscrapers.

HISTORY

Jesuit missionaries were probably the first Europeans to visit this region. A French trading post was in existence in 1672. The first permanent settlement was not made until some time in the eighteenth century. This was Vincennes and was first really inhabited in 1735. Under Canadian control in 1774, this region passed to American control in 1779, the first American settlement being at Clarksville in 1784. Indian wars followed the Revolutionary War. General Anthony Wayne, dubbed "Mad," became famous in this region at this time. Indiana Territory was formed in 1800. Treaties were concluded with the Indians, the last war being in 1810, when the famous Tecumseh led the united red men, who were defeated at Tippecanoe. Indiana was admitted to the Union in 1816. The capital was removed to Indianapolis in 1825. The growth has been rapid.

Government: Governor and senators serve four-year terms; representatives serve two years. Legislature meets every two years. Direct primary system of nominations. Each county is governed by a Board of Commissioners and County Council. *Game Law Official:* Superintendent, Division of Fisheries and Game, Department of Conservation, State House, Indianapolis.

Institutions: Free public schools, high schools, normal school (at Terre Haute), teachers' college (at Muncie). The usual penal and charitable institutions. *Chief Colleges:* Butler University at Indianapolis; DePauw University at Greencastle; Earlham College at Richmond; Evansville College at Evansville; Franklin College at Franklin; Indiana Central University at Indianapolis; Indiana University at Bloomington; Manchester College at North Manchester; University of Notre Dame at Notre Dame; Oakland City College at Oakland; Purdue University at Lafayette; St. Marys College at Notre Dame; Valparaiso University at Valparaiso; Wabash College at Crawfordsville.

IOWA

Capital: Des Moines. *Nickname:* Hawkeye. *Motto:* "Our Liberties We Prize and Our Rights We Still Maintain." *State Flower:* Wild Rose. *Iowa* is the name of a Siouan Indian tribe.

TOPOGRAPHY

Area: Total, 56,147 sq. m.; water 561 sq. m.; 24th in size. *Boundaries:* N., Minnesota; E., Mississippi River (Wisconsin, Illinois); S., Missouri; W., Missouri and Big Sioux Rivers (Nebraska, South Dakota). *Elevation:* Lowest, Mississippi River (at Keokuk), 477 ft.; highest, north boundary, Osceola County, 1,600 ft.; average, 1,100 ft.

Chief Rivers: Mississippi, Des Moines, Skunk, Iowa, Cedar, Wapsipinicon, Missouri, and Big Sioux. Comparatively level plains; glaciation in the north; high cliff river banks in the northeast; bold bluffs and headlands along the Mississippi.

Climate: Dry, cold winters; hot, wet summers. Mean annual temperature 48°, ranging through extremes of 47° below zero in the winter and 113° in summer. Annual rainfall 32 inches, nearly three-fourths of it falling between April and October.

INDUSTRIES AND PRODUCTS

Agriculture: One of the leading states in agriculture. Corn, oats, hay, wheat, barley, timothy seed, clover seed, potatoes, pop-corn, sweet corn (commercial), fruits, berries, and garden truck. Livestock (hogs, horses, dairy cows, poultry), dairy farming, eggs, wool. U. S. Agricultural Experiment Station at Ames. U. S. Land-Grant College: Iowa State College of Agriculture and Mechanical Arts at Ames.

Minerals: Coal, cement, clay products, gypsum, sand, gravel, stone, some lead and zinc.

Manufactures: Meat products, dairy products, food products, railroad construction and repair, printing and publishing, washing machines, corn sirup, oil, starch, bakery products, foundry and machine shop products, lumber products, flour and grain products, canned fruits and vegetables, and pearl buttons.

Commerce: Almost 10,000 miles of railroads; large river traffic.

Leading Cities: Des Moines (capital), Davenport, Sioux City, Dubuque, Burlington, Council Bluffs, Cedar Rapids, and Keokuk.

Places of Interest: Great dam in the Mississippi River at Keokuk; modern farms in operation.

HISTORY

In 1682 Iowa belonged to France and in 1762 it was ceded to Spain. It was returned to France in 1800, but in 1803 it passed to the United States as part of the Louisiana Purchase. Marquette and Joliet visited the region in 1673, followed by Hennepin in 1680. Dubuque, a French Canadian, came to trade. He founded the city which bears his name. Wars with the Indians, especially those led by the chief named Black Hawk, often followed. Iowa was a part of various territories until 1838, but in that year it was separated, and was admitted to the Union in 1846.

Government: Governor and representatives serve two-year terms; senators, four years. Legislature meets every two years. Direct primary system of nominations. Each county is governed by a Board of Supervisors. *Game Law Official:* State Game Warden at Des Moines.

Institutions: Free public schools, teachers' college (at Cedar Falls), schools for the deaf and blind. The usual penal and charitable institutions. *Chief Colleges* (not already mentioned): Central University at Pella; Coe College at Cedar Rapids; Columbia College at Dubuque; Cornell College at Mount Vernon; Drake University at Des Moines; Graceland College at Lamoni; Grinnell College at Grinnell; State University of Iowa at Iowa City; Iowa Wesleyan University at Mount Pleasant; Morningside College at Sioux City; Norwegian Luther College at Decorah; Parsons College at Fairfield; Penn College at Oskaloosa; Simpson College at Indianola; Iowa State College at Ames.

KANSAS

Capital: Topeka. *Nicknames:* Sunflower, Jayhawk. *Motto:* "Ad Astra per Aspera (To the Stars Through Difficulties)." *State Flower:* Sunflower. *Kansas* is the name of a Sioux Indian tribe.

TOPOGRAPHY

Area: Total, 82,158 sq. m.; water, 384 sq. m.; 13th in size. *Boundaries:* N., Nebraska; E., Missouri; S., Oklahoma; W., Colorado. *Elevation:* Lowest, Verdigris River (in Montgomery County), 700 ft.; highest, west boundary (in Greeley and Wallace Counties), 4,135 ft.; average, 2,000 ft.

Chief Rivers: Missouri, Cimarron, Arkansas, Kansas or Kaw, Neosho, Saline, Solomon, Smoky Hill, and Republican. Slight Ozark elevation in the southeast; mostly prairie plains; high bluffs on the Missouri River in the northeast, gorges along the Cimarron.

Climate: Healthful, winters fairly mild, summer prairie breezes. Mean annual temperatures between 53° and 56°. Annual rainfall ranging from 12 inches in the west upward to 45 inches in the east. Freshets; droughts; tornadoes.

INDUSTRIES AND PRODUCTS

Agriculture: Chief industry. Wheat is principal crop and corn is second; also oats, Kaffir corn, sorghums, alfalfa, hay, potatoes, flax, barley, broom corn, sugar beets, apples, soy-beans, some cotton and tobacco. Livestock and dairy farming. U. S. Agricultural Experiment Station at Manhattan. U. S. Land-Grant College: Kansas State Agricultural College at Manhattan.

DUSTING COTTON

Scene on Yancey plantation located near Albany, Georgia. This equipment dusts the cotton plants with calcium arsenate and does a thorough job of it rapidly. Such equipment can cover from 10 to 12 acres every hour that it is in operation.

Minerals: Petroleum, zinc, coal, natural gas, lead, salt, stone, cement, clay products, natural gas gasoline, sand, gravel, and gypsum.

Manufactures: Meat products, flour and grain products, refined petroleum, railroad repair and construction, dairy products, printing and publishing, foundry and machine shop products, and bakery products.

Commerce: Almost 10,000 miles of railroads, with heavy traffic.

Leading Cities: Kansas City, Wichita, Topeka (capital), Hutchinson, and Atchison.

Places of Interest: Ogden Monument at Fort Riley, marking the geographical center of the United States; the Federal Penitentiary at Leavenworth.

HISTORY

Coronado led the first Europeans (Spaniards) into what is now Kansas in 1541. Except for a brief French occupation and a few other explorers, Kansas was inhabited solely by Indians until after the Louisiana Purchase of 1803. New explorers reported that this region was a sandy waste, but this was discovered to be false after successive waves of emigration had moved further west. The myth of the "Great American Desert" was exploded. Many a fleet of "prairie schooners" crossed Kansas en route to California or Utah. But settlement was almost absent before 1854. Forts Leavenworth, Scott, and Riley, now flourishing cities, were established as posts of armed men, to protect white people against the warring Indians. Kansas became a Territory in 1854. Political strife followed fast and furious. Kansas was admitted to the Union in 1861.

Government: Governor and representatives serve two-year terms; senators, four years. Legislature meets every two years. Direct primary system of nominations. Each county is governed by a Board of Commissioners. *Game Law Official:* State Fish and Game Warden at Pratt.

Institutions: Free public schools, high schools, teachers' colleges (at Emporia, Hays, and Pittsburg), Western University for Negroes at Kansas City. The usual penal and charitable institutions. *Chief Colleges:* Baker University at Baldwin City; Bethany College at Lindsborg; College of Emporia at Emporia; Friends University at Wichita; Kansas State Agricultural College at Manhattan; University of Kansas at Lawrence; Kansas Wesleyan University at Salina; Ottawa University at Ottawa; McPherson College at McPherson; Southwestern College at Winfield; Sterling College at Sterling; Washburn College at Topeka; Municipal University of Wichita at Wichita.

KENTUCKY

Capital: Frankfort. *Nicknames:* Dark and Bloody Ground, Corn-Cracker, Blue Grass. *Motto:* "United We Stand, Divided We Fall." *State Flower:* Goldenrod. *Kentucky* is a Wyandot (Iroquoian) Indian name, meaning "bloody ground."

TOPOGRAPHY

Area: Total, 40,598 sq. m.; water, 417 sq. m.; 36th in size. *Boundaries:* N., Ohio River (Illinois, Indiana, Ohio); E., West Virginia (Big Sandy and Tug Rivers), Virginia; S., Virginia, Tennessee; W., Missouri (Mississippi River). *Elevation:* Lowest, Mississippi River (in Fulton County), 257 ft.; highest, Big Black Mt., 4,100 ft.; average, 750 ft.

Chief Rivers: Ohio, Mississippi, Big Sandy, Tug, Licking, Kentucky, Salt, Green, Tradewater, Cumberland, and Tennessee. Mostly a furrowed plain; somewhat mountainous in the east; Blue Grass region in the north. Many caves, especially Mammoth and Colossal.

Climate: Rather mild, temperate. Mean annual temperatures: 55°, ranging usually between 100° above and 10° below zero. Annual rainfall 46 inches. Little snow; west or southwest prevailing winds; cold waves from north and northwest.

INDUSTRIES AND PRODUCTS

Agriculture: Corn is the principal crop and tobacco is second. Other crops are hay, potatoes, wheat, oats, sweet potatoes and yams, hemp, and fruit. Livestock and dairy farming. Kentucky thoroughbred horses are especially famous. U. S. Agricultural Experiment Station at Lexington. U. S. Land-Grant Colleges: College of Agriculture of the University of Kentucky at Lexington; Kentucky State Industrial College at Frankfort.

Minerals: Coal, petroleum, clay products, natural gas, fluorspar, lead, zinc, limestone, sandstone, and cement.

Manufactures: Iron and steel products, farm products, lumber products, railroad construction and repair, flour and grain products, tobacco products (including snuff), meat products, men's clothing, refined petroleum, foundry and machine shop products.

Commerce: Over 800 miles of navigable river waters; about 4,000 miles of railroads.

Leading Cities: Louisville, Covington, Lexington, Newport, Paducah, Ashland, Owensboro, Henderson, and Frankfort (capital).

Places of Interest: Mammoth Cave, with avenues, domes, pits, and pools, and at least 150 miles of passages, one of the largest natural caverns in the world; Colossal Cavern, near Mammoth Cave, smaller but almost as interesting; Ohio River simple truss bridge at Louisville, span 546 ft.; horse-racing in Lexington; High Bridge, highest span over a navigable stream in North America; Abraham Lincoln's Birthplace, National Monument, log cabin and part of farm where Lincoln was born.

HISTORY

Originally a battleground between the Iroquois and Cherokee Indians, Kentucky was destined to be the first American state west of the Alleghenies. La Salle passed along the Ohio River in 1669. French interest revived half a century or more later. Virginians began to emigrate into the new region about 1750. The famous Daniel Boone made his first visit in 1767. Harrodsburg was the first English settlement to last and it was made in 1774. In 1775, Boone founded Boonesborough. Having weathered the American Revolution, Kentucky was thereafter rapidly colonized. Kentucky was admitted to the Union in 1792. General Wayne put down the Indian uprisings.

Government: Governor and senators serve four-year terms; representatives serve two years. Legislature meets every two years. Direct primary system of nominations. Each county is governed by a Fiscal Court. *Game Law Official:* Executive Agent, Game and Fish Commission, at Frankfort.

Institutions: Free public schools (separate schools for Negroes), normal schools and teachers' colleges (at Richmond, Bowling Green, Murray, and Morehead). The usual penal and charitable institutions. *Chief Colleges:* Asbury College at Wilmore; Berea College at Berea; Center College at Danville; University of Kentucky at Lexington; Kentucky Wesleyan College at Winchester; University of Louisville at Louisville; Transylvania College at Lexington.

LOUISIANA

Capital: Baton Rouge. *Nicknames:* Pelican, Creole. *Motto:* "Union, Justice, and Confidence." *State Flower:* Magnolia. *Louisiana* was named after King Louis XIV of France.

TOPOGRAPHY

Area: Total, 48,506 sq. m.; water, 3,097 sq. m.; 30th in size. *Boundaries:* N., Arkansas, Mississippi; E., Mississippi (Mississippi and Pearl Rivers); S., Gulf of Mexico; W., Texas (Sabine River). *Elevation:* Lowest, Gulf of Mexico, sea level; highest, northwest part of Claiborne Parish, 400 ft.; average, 100 ft.

Chief Rivers: Mississippi, Red, Ouachita, Sabine, and Pearl. Many bayous, including Teche, Plaquemine, Atchafalaya, Lafourche, and Boeuf. Mostly a recently formed coastal plain, especially the delta of the Mississippi River; some pine hills, bluffs, prairies, coastal marshes, and alluvial plains. Many levees along the Mississippi River, and on Cypress and Amos Bayous. Many lakes and lagoons or landlocked bays, including Pontchartrain, Borgne, Maurepas, and Sabine; "ox-bow" lakes cut off from rivers. Some 1,500 miles of seacoast; many bays.

Climate: Semi-tropical and equable. Mean annual temperature range, from 70° in the southeast to 65° in the northeast. Annual rainfall 55 inches. River floods common; $325,000,000 appropriated by the United States Government in 1928 to control floods in Mississippi valley.

INDUSTRIES AND PRODUCTS

Agriculture: Cotton is the principal crop and corn is second. Also rice, sugar cane, sweet potatoes, citrus fruits, strawberries, vegetables, pecans and other nuts, and tobacco. U. S. Agricultural Experiment Stations at Baton Rouge, Calhoun, Crowley (rice station), and Hammond (fruit and truck station). U. S. Land-Grant Colleges: Louisiana State University and Agricultural and Mechanical College at Baton Rouge; Southern University and Agricultural and Mechanical College for Negroes at Scotlandville.

Minerals: Petroleum, sulphur, natural gas, natural gas gasoline, stone, salt, and clay products.

Manufactures: Lumber and timber products (yellow pine, cypress, cedar, red gum, oak, tupelo, ash), sugar and molasses refining, food preparations, polished rice, cottonseed products, ethyl alcohol, bags (other than paper), bakery products, and railroad construction and repair.

Fishing: Shrimp, oysters, squeteagues or "sea trout," red drum or redfish, red snapper, and sheepshead.

Furs: Muskrat, opossum, raccoon, and mink.

Commerce: Almost 5,000 miles of navigable waterways; about 5,000 miles of railroads. New Orleans important commercial city, foreign trade being very large.

Leading Cities: New Orleans, Shreveport, Baton Rouge (capital), Alexandria, Monroe, and Lake Charles.

Places of Interest: New Orleans, with old French quarter, and especially the annual celebration of the Mardi Gras; U. S. Mint at New Orleans; Ursuline Convent in New Orleans, oldest building in the Mississippi valley; Chalmette National Monument, commemorating the Battle of New Orleans.

HISTORY

The first Europeans positively known to have been in what is now Louisiana were survivors of De Soto's expedition in 1542. However, France gained first title to the region in 1682, and the land was named in honor of Louis XIV (although it then applied to a vastly larger region, which was later included in the Louisiana Purchase of 1803). Louisiana grew slowly but steadily. New Orleans was founded in 1718. Spain gained control by treaty in 1762. After 1765 the famous exiles (French) from Acadia arrived and settled here. After the Revolution, the United States and Spanish interests were somewhat adjusted. But Louisiana went back to France in 1800, and in 1803 became the property of the United States by

DENVER'S SKY LINE

View west from State Capitol. Denver is the largest city between the Missouri River and the Pacific Coast, population 287,644. A panorama of 250 miles of the main range of the Rocky Mountains is visible from the city.

the Louisiana Purchase. In 1804 the Territory of Orleans was established, which was admitted to the Union in 1812 as the State of Louisiana. Growth has been rapid since then.

Government: Governor and legislators serve four-year terms. Legislature meets every two years. Direct primary system of nominations. Each parish (county) is governed by a Police Jury. *Game Law Official:* Commissioner of Conservation, Court Building, New Orleans.

Institutions: Free public schools (separate schools for Negroes), normal colleges (at Natchitoches and New Orleans). The usual penal and charitable institutions. *Chief Colleges:* (not already mentioned): Louisiana College at Pineville; Louisiana Polytechnic Institute at Ruston; New Orleans University at New Orleans; Southwestern Louisiana Institute at Lafayette; Tulane University at New Orleans.

MAINE

Capital: Augusta. *Nickname:* Pine Tree. *Motto:* "Dirigo (I Direct)." *State Flower:* Pine Cone and Leaf-Cluster. *Maine* is the name of an old French province.

TOPOGRAPHY

Area: Total, 33,040 sq. m.; water, 3,145 sq. m.; 38th in size. *Boundaries:* N., Dominion of Canada (Quebec, New Brunswick); E., New Brunswick; S., Atlantic Ocean; W., New Hampshire. *Elevation:* Lowest, Atlantic Ocean, sea level; highest, Mt. Katahdin, 5,273 ft.; average, 600 ft.

Chief Rivers: St. John, Penobscot, Kennebec, Androscoggin, Saco (last four having numerous falls and rapids), St. Croix, and Salmon Falls. Rolling uplands, with isolated peaks in the north, including Mt. Katahdin, Saddleback Mt., Mt. Abraham, Mt. Bigelow, and Mt. Blue. Glacial traces throughout state; over 1,600 glacial lakes, including Moosehead, Long, Grand, Sebago, Chesuncook, and Eagle. Some 2,500 miles of seacoast, deeply indented with bays and inlets, making fine harbors and splendid beaches. Many islands are used as resorts. Forest wilderness in the north, with 115,558 acres (gross area) of national forest lands.

Climate: Cold, moist; short summers. Mean annual temperatures: winter 20°, summer 62°. Annual rainfall 42½ inches. Average snowfall 83 inches.

INDUSTRIES AND PRODUCTS

Agriculture: Potatoes are the principal crop, and hay ranks second. Other crops are oats, sweet corn (for canning), apples, blueberries, dry beans, and buckwheat. Livestock, poultry, and dairy farming are carried on. U. S. Agricultural Experiment Station at Orono. U. S. Land-Grant College: College of Agriculture of the University of Maine at Orono.

Fishing: Herring ("sardines"), lobsters, cod, haddock, clams, smelts, hake, swordfish, and mackerel.

Minerals: Granite, lime, clay products, slate, feldspar, sand, gravel, and iron.

Manufactures: Cotton and woolen textiles, paper and wood pulp, boots and shoes, worsted goods, and lumber products (spruce, fir, pine, cedar, hemlock, and hardwoods). Much waterpower is still undeveloped.

Commerce: Large coastwise and some foreign trade. Over 2,000 miles of railroads.

Leading Cities: Portland, Lewiston, Bangor, Biddeford, Auburn, Bath, Augusta (capital), and Waterville.

Places of Interest: Acadia National Park, 16 sq. m., only national park in eastern United States and the only one including both seashore and mountain scenery, contains granite mountain on Mt. Desert Island; Old Orchard and other fine beaches; beautiful lakes and forests.

HISTORY

Possibly the Norsemen glimpsed Maine in 1000 A. D. John Cabot probably caught sight of the coast as he sailed by in 1498. During the sixteenth and early seventeenth centuries various explorers are known to have explored and mapped the coast. Early settlements were not permanent. In 1622 it was known as the Province of Maine, although the boundaries were for a long time not fixed anything like the outline of the state today. Indeed, during the latter half of the seventeenth century, Maine was gradually annexed to Massachusetts. Maine was a frontier and battleground during the wars between the English and the French and Indians. Maine was also closely involved in the Revolution. After the war, and during the early years of the nineteenth century, local agitation for the separation of Maine from Massachusetts became very strong. In 1820, due to national interest in keeping a balance among the states, Maine was admitted to the Union as a part of the Missouri Compromise. Disputes arose with Great Britain over the international boundary line from Passamaquoddy Bay up the St. Croix, and in the extreme north, which were not fully settled until the treaty of 1910.

Government: Governor and legislators serve two-year terms. Legislature meets every two years. Direct primary system of nominations. Each county is governed by a Board of Commissioners (although town government dominates local politics in New England). Maine is the only state in which state elections are held in September (all others in November). *Game Law Official:* Commissioner of Inland Fisheries and Game, State House, Augusta.

Institutions: Free public schools, high schools, and normal schools (at Farmington, Castine, Gorham, Presque Isle, and Fort Kent). The usual penal and charitable institutions. *Chief Colleges:* University of Maine at Orono; Bates College at Lewiston; Bowdoin College at Brunswick; Colby College at Waterville; Normal School at Machias

MARYLAND

Capital: Annapolis. *Nicknames:* Old Line, Cockade. *Motto:* "Fatti Maschii, Parole Femini (Manly Deeds, Womanly Words)," a modification of the Italian *I fatti son maschi e le parole son femine* (Deeds are masculine, words are feminine). The state seal also bears the Latin *Scuto bonae voluntatis tuae coronasti nos* (Thou hast covered us with the shield of thy good will). *State Flower:* Black-eyed Susan. *Maryland* was named in honor of Queen Henrietta Maria, wife of King Charles I of England.

TOPOGRAPHY

Area: Total, 12,327 sq. m.; water, 2,386 sq. m.; 41st in size. *Boundaries:* N., Pennsylvania, Delaware; E., Delaware, Atlantic Ocean; S., Potomac River (West Virginia, Virginia); W., West Virginia. *Elevation:* Lowest, Atlantic Ocean, sea level; highest, Backbone Mt., 3,340 ft.; average, 350 ft.

Chief Rivers: Potomac, lower Susquehanna, Chester, Choptank, Nanticoke, Pocomoke, Patuxent, and Youghiogheny. Fairly level, but varied physical surface, slightly mountainous in west; highest peaks, Backbone, Savage, and Negro Mts. State is almost divided in two parts by the Chesapeake Bay, which cuts severely into the land area. Washington, D. C., is a small chunk out of middle southwestern side. It is a most oddly shaped state.

Climate: South, mild winters, hot summers; west, cold winters, cool summers. Mean annual temperatures: 48° in the northwest, 57° in the southeast. Annual rainfall 43 inches. Prevailing westerly winds.

INDUSTRIES AND PRODUCTS

Agriculture: Wheat and corn are the principal crops. Other crops are hay, oats, tobacco, tomatoes, peas (for canning), strawberries, other vegetables and small fruits. There is some livestock and dairy farming. U. S. Agricultural Experiment Station at College Park. U. S. Land-Grant Colleges: College of Agriculture of the University of Maryland at College Park; Princess Anne Academy for Negroes at Princess Anne.

Minerals: Coal, clay products, cement, sand, gravel, stone (granite, limestone, slate, marble, sandstone), and porcelain materials (flint, feldspar, and kaolin).

Fishing: Oysters, crabs, terrapin, clams, and fish.

Manufactures: Men's clothing (especially straw hats and shirts), iron and steel products, meat products, refined petroleum, canned fruits and vegetables, fertilizers, printing and publishing, tinware, railroad construction and repair, and foundry and machine shop products. Lumber products (yellow pine, cypress, cedar, red gum, spruce, white pine, hemlock, beech, birch, and maple).

Commerce: Chesapeake Bay, the Chesapeake and Delaware Canal, fine waterways. Baltimore is a fine port with a large foreign trade. About 1,500 miles of railroads.

Leading Cities: Baltimore, Cumberland, Hagerstown, Annapolis (capital), and Frederick.

Places of Interest: U. S. Naval Academy at Annapolis: Conowingo Dam in the Susquehanna River; Fort McHenry National Monument, commemorating the scene of Francis Scott Key's writing of the "Star-Spangled Banner"; Antietam Battlefield, national military park, scene of an important Civil War battle.

ART MUSEUM

Cleveland's Museum of Art—A magnificent building of Georgia marble, completed in 1916 at approximate expense, including equipment, of $1,250,000. The Museum contains interesting and important collections and exhibits, representing arts of all ages and countries.

HISTORY

In 1632, the first Lord Baltimore was given a charter by King Charles I to this region. His son carried out the colonizing plans after the death of his father. The first ships arrived in 1634. Rivalry with Virginia made trouble at first. Religious tolerance was a marked characteristic of the colony. There was trouble with Pennsylvania over the boundary until Charles Mason and Jeremiah Dixon, two English engineers, ran their famous Mason and Dixon line, settling the dispute. Maryland was one of the thirteen original states.

Government: Governor and senators serve four-year terms; representatives serve two years. The legislature meets every two years. Direct primary system of nomination. Each county is governed by a Board of Commissioners. *Game Law Official:* State Game Warden, 514 Munsey Building, Baltimore.

Institutions: Free public schools and normal schools (at Baltimore, Frostburg, and Chestertown). The usual penal and charitable institutions. *Chief Colleges* (not already mentioned): Johns Hopkins University (famous for medical specialists) at Baltimore; Goucher College at Baltimore; Hood College at Frederick; Morgan College at Baltimore; Western Maryland College at Westminster.

MASSACHUSETTS

Capital: Boston. *Nicknames:* Old Colony, Bay. *Motto:* "Ense Petit Placidam sub Libertate Quietem (With the Sword She Seeks Quiet Repose Under Liberty)." *State Flower:* Mayflower or Trailing Arbutus. *Massachusetts* was taken from the name of a confederacy of Algonquian Indian tribes of the region. The name means "place of big hills."

TOPOGRAPHY

Area: Total, 8,266 sq. m.; water, 227 sq. m.; 44th in size. *Boundaries:* N., Vermont, New Hampshire; E., Atlantic Ocean; S., Atlantic Ocean, Rhode Island, Connecticut; W., New York. *Elevation:* Lowest Atlantic Ocean, sea level; highest, Mt. Greylock, 3,505 ft.; average, 500 ft.

Chief Rivers: Merrimack, Connecticut, Westfield, Deerfield, Chicopee, and Taunton. Sloping upland in east, mountains in west (Berkshire Hills), including Mts. Greylock, Tom, Holyoke, Williams, and Toby. A few highlands in the east, called Blue Hills, with Mts. Lincoln and Wachusett. Glacial traces everywhere. Some 250 miles of irregular coastline, with narrow peninsula of Cape Cod, big Massachusetts Bay, large Buzzards Bay, and several harbors, including Boston, Salem, Gloucester, Marblehead, Provincetown, and New Bedford. Rocky and picturesque northeastern shore, with fine beaches north of Boston, called the "Gold Coast," because of numerous resorts of wealthy people. Nantucket and Marthas Vineyard are two large islands to south.

Climate: Rather severe winters, short springs, hot summers. Mean annual temperatures: 48° at Boston, ranging for whole state from 70° in summer to 23° in winter. Annual rainfall 38 to 48 inches. Much fog along the coast.

INDUSTRIES AND PRODUCTS

Agriculture: Small fruits (especially cranberries), apples, hay, tobacco, potatoes, corn, oats, rye, onions, and various vegetables. Livestock and dairy farming (especially milk and eggs). U. S. Agricultural Experiment Station at Amherst. U. S. Land-Grant Colleges: Massachusetts Agricultural College at Amherst; Massachusetts Institute of Technology at Cambridge.

Minerals: Granite and basalt (trap rock). Most famous product, Quincy granite.

Fishing: Boston, Gloucester, and New Bedford are famous fishing ports; whaling very important in early days; also cod, haddock, lobsters, and mackerel.

Manufactures: Textiles (cotton, knit goods, silk, dyed and finished products, worsteds and woolens), boots and shoes, electrical machinery, rubber goods (other than boots and shoes), foundry and machine shop products, paper, printing and publishing, and meat products.

Commerce: Boston is the leading market in fish and wool, with a large foreign trade. Fall River also handles some foreign trade. Over 2,000 miles of railroads.

Leading Cities: Boston (capital), Worcester, Springfield, Fall River, Cambridge, New Bedford, Lowell, Lynn, Somerville, and Lawrence. Massachusetts is the second most densely populated state in the Union.

Places of Interest: Cape Cod, especially Provincetown, artistic and literary colony; picturesque ports like Marblehead, Gloucester, and New Bedford; Buzzards Bay, famous yachting resort; historic spots in and around Greater Boston, especially Bunker Hill, Old North Church, and the Charleston Navy Yard; famous beaches along the North Shore and elsewhere; Marthas Vineyard and Nantucket; Mohawk Trail through the Berkshires, and Mt. Tom lookout tower near Holyoke; Plymouth, scene of the Landing of the Pilgrims; Concord, home of Emerson, Hawthorne, Thoreau and others; museums at Harvard University.

HISTORY

Gosnold visited Massachusetts Bay and named Cape Cod in 1602. Champlain explored the coast in 1604, and Captain John Smith did likewise in 1614. The first permanent colony was at Plymouth, where the Pilgrims disembarked from the *Mayflower* in 1620. From 1625 onward, various settlements were made around Boston harbor. Early settlers were mostly Puritans, in search of freedom of worship for themselves. At first there were many local disputes, one of these resulting in the expulsion of Roger Williams, who settled in Rhode Island in 1636. In 1637 there was a war with the Pequot Indians. Persecution of other religious sects was far from uncommon in this period. King Philip's War, another Indian conflict, took place in 1675. Witchcraft persecutions took place in Salem in 1691-1692. After this, Massachusetts became more liberal and modern in viewpoint. Massachusetts troops played important parts in various struggles of the early eighteenth century, especially in the French and Indian War. Revolutionary feeling against England arose strongly in Massachusetts, manifesting itself in the famous episodes of the Boston Massacre, and the Boston Tea Party (1773). In April, 1775, occurred the battles of Lexington and Concord, followed by the Battle of Bunker Hill on June 17th. George Washington took command of the American troops at Cambridge in July. The scene of war then shifted elsewhere. Massachusetts, of course, was one of the thirteen original states. The roll of famous names from this state has been unusually large, including Daniel Webster, John Adams, William Cullen Bryant, Henry W. Longfellow, Ralph Waldo Emerson, Nathaniel Hawthorne, Henry David Thoreau, Oliver Wendell Holmes, John Greenleaf Whittier, and James Russell Lowell.

Government: Governor and legislators serve two-year terms. Legislature (known as the General Court) meets annually. Direct primary system of nominations. Each county is governed by a Board of Commissioners (although the town government really dominates). *Game Law Official:* Director, Division of Fisheries and Game, Department of Conservation, State House, Boston.

Institutions: Free public schools, normal schools (at Framingham, Westfield, Salem, Worcester, Lowell, etc.), and many private schools. The usual penal and charitable institutions. Unusually large number of libraries and museums. *Chief Colleges:* Harvard University (founded 1636, oldest in U. S.) at Cambridge; Massachusetts Institute of Technology at Cambridge; Boston University at Boston; Massachusetts Agricultural College at Amherst; Amherst College at Amherst; Tufts College at Medford; Boston College at Chestnut Hill; Clark University at Worcester; Mt. Holyoke College at South Hadley; Northeastern University at Boston; Radcliffe College at Cambridge; Simmons College at Boston; Smith College at Northampton; Wellesley College at Wellesley; Worcester Polytechnic Institute at Worcester; Williams College at Williamstown; Emmanuel College at Boston; College of the Holy Cross at Worcester; International Y. M. C. A. at Springfield; Wheaton College at Norton.

MICHIGAN

Capital: Lansing. *Nicknames:* Wolverine, Auto. *Motto:* "Si Quaeris Peninsulam Amoenam Circumspice (If You Are Seeking a Pretty Peninsula, Look Around You)"; also, "Tuebor (I Will Defend)." *State Flower.* Apple Blossom. *Michigan* is from the Indian name of Lake Michigan, meaning "big sea."

TOPOGRAPHY

Area: Total, 57,980 sq. m.; water, 500 sq. m. (not including jurisdiction over adjacent Great Lakes); 22nd in size. *Boundaries:* Upper peninsula, N., Lake Superior; E., Lakes Superior, Huron, Michigan; Canada; S., Lakes Huron and Michigan, and Wisconsin; W., Wisconsin. Lower peninsula, N., Lakes Michigan and Huron; E., Lakes Huron, St. Clair and Erie, and Canada; S., Ohio, Indiana; W., Lake Michigan. *Elevation:* Lowest, Lake Erie, 573 ft.; highest, Porcupine Mts., 2,023 ft.; average, 900 ft.

Chief Rivers: Muskegon, Grand, St. Joseph, Manistee, Kalamazoo, Montreal, Menominee, St. Clair, and Detroit. State is divided into two peninsulas by the Strait of Mackinac. Most of surface rolling, with some marshes and a few mountains in the north. Extraordinary mileage of lake shore, Michigan being largely surrounded by water. Many bays, including Keeweenaw, Whitefish, Potagannissing, Big Bay de Noc, Green,

CLEVELAND'S PUBLIC SQUARE

Most of the city's trolley cars converge here, affording convenience to thousands of workers and shoppers. Surrounding the square are stores, office buildings, hotels, post office and banks

SOURCE OF MISSISSIPPI

A glimpse of Minnesota's wild life. Minnesota is famous for its fishing and hunting. View of the start or source of the Mississippi River, Lake Itasca

Grand Traverse, Thunder, and Saginaw. Thousands of glacial lakes, including Gogebic, Manistique, Burt, Black, Houghton, Higgins, Crystal, and Hubbard. Many islands in the Great Lakes, including the Manitous, Beaver, Bois Blanc, Drummond, Sugar, and Grand. National forest lands, 589,004 acres (gross area).

Climate: Except in the southwest, extremes of temperature rather great, ranging from 108° above to 48° below zero. Mean annual temperature about 45°. Annual rainfall 31 inches. Prevailing westerly and northwesterly winds.

INDUSTRIES AND PRODUCTS

Agriculture: Hay, corn, potatoes, wheat, oats, dry beans, sugar beets, fruits, barley, rye, peppermint, and various vegetables. U. S. Agricultural Experiment Station at East Lansing. U. S. Land-Grant College: Michigan State College of Agriculture and Applied Science at East Lansing.

Minerals: Iron, copper, cement, salt, clay products, coal (inferior quality), gypsum, marl, and limestone.

Manufactures: Automobiles and parts, foundry and machine shop products, furniture, engines, water-wheels, paper and wood pulp, brass products, bronze and copper products, lumber and timber products, meat products, food preparations, bakery products, dairy products (cheese, butter, and condensed milk), chemicals and drugs, threshing machines, printing and publishing, stoves and ranges, electrical machinery, and shipbuilding.

Commerce: Large lake traffic; over 8,000 miles of railroads; heavy tonnage through the Sault Ste. Marie Ship Canal between Lakes Huron and Superior, and also through the Detroit River, Lake St. Clair and the St. Clair River, between Lakes Huron and Erie. Over half the automobiles in the world are made in Michigan.

Leading Cities: Detroit, Grand Rapids, Flint, Saginaw, Lansing (capital), Kalamazoo, Battle Creek, Bay City, and Ann Arbor.

Places of Interest: Pictured Rocks, on Lake Superior shore, of many shapes and hues; Mackinac Island, with Arch Rock, Sugar Loaf, Devil's Kitchen, and St. Ignace, with its mission, opposite; many lakeside resorts, and Indian trails through the hills; Masonic Temple in Detroit, largest in the world.

HISTORY

The first Europeans within the region now known as Michigan were Frenchmen, as many of the local names show. Sault Ste. Marie was visited in 1641 by two Jesuits. Marquette founded the first permanent settlement there in 1668. La Salle built a fort at the mouth of the St. Joseph River in 1679. In 1701, Cadillac founded Detroit. Until after 1760 there were no new settlements. In that year the region became English territory. Pontiac, chief of the Ottawas, made war on the whites soon afterward. In 1783, after the Revolution, the title officially passed to the United States, and in 1787 the region became part of the great Northwest Territory, and, later, part of Indiana Territory. In 1805, Michigan Territory was organized. During the War on the Seas (1812-1815), much of the region again fell into British hands, only to be recaptured by the United States. Hostile Indians and reports of swamps in the interior handicapped the Territory in development. However, progress was sure. The Erie Canal was opened in 1825, and Michigan was finally admitted into the Union in 1837. Progress since then has been rapid.

Government: Governor and legislators serve two-year terms. Legislature meets every two years. Direct primary system of nominations. Each county governed by a Board of Supervisors. *Game Law Official:* Director, Department of Conservation, Lansing.

Institutions: Free public schools, teachers' colleges and normal schools (at Ypsilanti, Mount Pleasant, Marquette, and Kalamazoo). The usual penal and charitable institutions. *Chief Colleges:* Albion College at Albion; Battle Creek College at Battle Creek; College of the City of Detroit at Detroit; Hillsdale College at Hillsdale; Hope College at Holland; Kalamazoo College at Kalamazoo; Marygrove College at Detroit; Michigan College of Mining and Technology at Houghton; Michigan State College of Agriculture and Applied Science at East Lansing; University of Michigan at Ann Arbor; Olivet College at Olivet.

MINNESOTA

Capital: St. Paul. *Nicknames:* Gopher, North Star. *Motto:* "L'Etoile du Nord (The Star of the North)." *State Flower:* Moccasin Flower. *Minnesota* was the Sioux Indian name of a local river, meaning "blue water."

TOPOGRAPHY

Area: Total, 84,682 sq. m.; water, 3,824 sq. m.; 11th in size. *Boundaries:* N., Canada (Manitoba, Ontario); E., Lake Superior, Wisconsin; S., Iowa; W., South Dakota, North Dakota. *Elevation:* Lowest, Lake Superior, 602 ft.; highest, Mesabi Range, 1,920 ft.; average, 1,200 ft.

Chief Rivers: Mississippi, Red, Minnesota, St. Croix, Cannon, Zumbro, and Root. Mountains in the north. Much of the original forest has been cut. Land is rolling and almost flat. Over 150 miles of shore on Lake Superior. Bluffs and cliffs along Mississippi River below the St. Croix. Numerous swamps and many thousand glacial lakes. On Canadian border is famous Lake of the Woods, where the international boundary westward along the 49th parallel begins. Largest lake, Red Lake (Upper and Lower), 494 sq. m.; others, Rainy Lake, on Canadian border; Minnetonka near Minneapolis, with many islands; Leech Lake, Winnibigashish Lake, Vermilion Lake, and Mille Lacs. One bit of Minnesota on the northern shore of Lake of the Woods is not contiguous with the state as a whole. Also some small islands. National forest lands, 1,966,804 acres (gross area).

Climate: Rather cold, on the whole. Mean annual temperatures: 45° roundabout St. Paul, 37 in the north. Annual rainfall 25 to 31 inches, decreasing from east to west. Much snow: 25 to 52 inches, largest in northeast.

INDUSTRIES AND PRODUCTS

Agriculture: Corn, oats, hay, potatoes, wheat, flax, barley, apples, and rye. Livestock (especially sheep) and dairy farming. U. S. Agricultural Experiment Station at University Farm, St. Paul. U. S. Land-Grant College: Department of Agriculture of the University of Minnesota, University Farm, St. Paul.

Minerals: Iron, granite, and limestone.

Manufactures: Flour and grain products, meat products, dairy products, lumber products, wood pulp, motor vehicles, railroad construction and repair, linseed oil and cake products, wool, printing and publishing, bakery products, knit goods, boots and shoes, confectionery, iron and steel products (especially farm machinery).

Commerce: Duluth is a great lake port for iron ore and grain. Almost 9,000 miles of railroads. Minneapolis is an important grain and flour market.

Leading Cities: Minneapolis, St. Paul (capital), Duluth, Winona, St. Cloud, and Hibbing.

Places of Interest: Twin City Dam in Mississippi River, below Minneapolis; St. Anthony Falls at Minneapolis; Minnehaha Falls, associated with Longfellow's *Hiawatha;* several state parks, including Itasca (around the sources of the great Mississippi River), Interstate, and Minneopa (with Minneopa Falls); the Ten Thousand Lakes woodlands of the state.

HISTORY

The original inhabitants were Indians of the Ojibway or Chippewa and the Dakota or Sioux tribes. The first white men were Frenchmen who visited the region about 1659. Du Luth entered the region in 1679. In 1689 one of the explorers proclaimed the sovereignty of France. Various posts and forts were established. The War of the Spanish Succession in Europe caused the French garrisons to be withdrawn. They were replaced after 1727. In 1763 the region was ceded to England, or as much of it as was east of the Mississippi River. In 1783, after the Revolution, the English ceded their rights to the United States. But the English flag remained in this region until after the War of 1812. 1803 the Louisiana Purchase gave the United States full control. Explorations followed. The source of the Mississippi was discovered in 1832. Treaties with the Indians were concluded. The Territory of Minnesota was organized in 1849. In 1858 Minnesota was admitted to the Union with its present limits.

Government: Governor and representatives serve two-year terms. Senators serve four years. The legislature meets every two years. Direct primary system of nominations. Each county is governed by a Board of Commissioners. *Game Law Official:* Game and Fish Commissioner, Department of Conservation, St. Paul.

Institutions: Free public schools, teachers' colleges (at Winona, Mankato, St. Cloud, Duluth, etc.). The usual penal and charitable institutions. Indian reservations, Red Lake and White Earth. *Chief Colleges:* Carleton College at Northfield; Concordia College at Moorhead; Gustavus Adolphus College at St. Peter; Hamline University at St. Paul; Macalester College at St. Paul; University of Minnesota at Minneapolis; College of St. Catherine at St. Paul; St. Olaf College at Northfield; College of St. Teresa at Winona; College of St. Thomas at St. Paul.

MISSISSIPPI

Capital: Jackson. *Nicknames:* Bayou, Eagle, Magnolia. *Motto:* "Virtute et Armis (By Virtue and Arms)." *State Flower:* Magnolia. *Mississippi* is from the Indian name of the river, meaning "great stream."

TOPOGRAPHY

Area: Total, 46,865 sq. m.; water, 503 sq. m.; 31st in size. *Boundaries:* N., Tennessee; E., Alabama; S., Mississippi Sound (Gulf of Mexico), Louisiana; W., Pearl River (Louisiana), Mississippi River (Louisiana, Arkansas). *Elevation:* Lowest, Gulf of Mexico, sea level; highest, near Iuka (in Tishomingo County), 780 ft.; average, 300 ft.

Chief Rivers: Mississippi, Yazoo, Big Black, Pearl, Pascagoula, and Tombigbee. Mostly low, level lands, requiring many levees to keep out the flood waters of the rivers. Low and marshy along Gulf coast. About 85 miles of coastline, with white, sandy beach, and small bays, including St. Louis, Biloxi, Pascagoula, and Point aux Chênes. Also several islands, including Petit Bois, Horn, Ship, and Cat.

Climate: Mild and equable, with extremes in the north. Mean annual temperatures: 67° on the coast, 61° on the northern boundary. Annual rainfall 51 inches. Prevailing winds south-easterly; rain-bearing winds south-westerly.

INDUSTRIES AND PRODUCTS

Agriculture: Cotton, corn, oats, rice, sugar cane, wheat, hay, peanuts, potatoes, apples, plums, pears, apricots, melons, strawberries, peaches, grapes, lemons, figs, and olives. Livestock and dairy farming. U. S. Agricultural Experiment Station at A. and M. College. U. S. Land-Grant College: Mississippi Agricultural and Mechanical College at A. and M. College; Alcorn Agricultural and Mechanical College for Negroes at Alcorn.

Fishing: Oysters, shrimps, and crabs.

Manufactures: Lumber and timber products (especially yellow pine and turpentine), cottonseed products (oil, cake, meal), cotton textiles, railroad construction and repair, wood preserving and resin.

Commerce: No good harbors, the Gulf waters being shallow; Gulfport an artificial harbor; considerable river traffic along the Mississippi River; over 4,000 miles of railroads.

Leading Cities: Meridian, Jackson (capital), Vicksburg, Hattiesburg, Laurel, and Natchez.

Places of Interest: Vicksburg, national military park; the Mississippi River levees.

HISTORY

The original Indian tribes included the Natchez, Choctaws, and Chickasaws. De Soto visited the region in 1540. Marquette and Joliet reached there in 1673. La Salle sailed down the Mississippi in 1682. Old Biloxi (then Fort Maurepas) was the first European settlement and was founded in 1699. Biloxi (New) and Natchez are the oldest towns in the state. The early eighteenth century saw some ineffectual attempts at colonization, and some trouble with the Indians. In 1763 the region was ceded to Great Britain by France, and there followed an extensive English immigration, especially under the leadership of various "military adventurers" or filibusters. Spain took possession by arms in 1781 and received the territory by cession in 1783. In 1796 Spain accepted the boundary claims of the United States and the Mississippi Territory was organized. It was admitted into the Union in 1817.

Government: Governor and legislators serve four-year terms. Legislature meets every two years. Direct primary system of nominations. Each county is governed by a Board of Supervisors. *Game Law Official:* Secretary of State at Jackson, or County Sheriff or County Clerk.

Institutions: Free public schools (separate schools for Negroes), teachers' colleges (at Hattiesburg and Cleveland). The usual penal and charitable institutions. *Chief Colleges* (not already mentioned): Blue Mountain College at Blue Mountain; Millsaps College at Jackson; Mississippi College at Clinton; Mississippi State College at Columbus; University of Mississippi at Oxford; Mississippi Woman's College at Hattiesburg.

MISSOURI

Capital: Jefferson City. *Nicknames:* Ozark, Iron Mountain, Show Me. *Motto:* "Salus Populi Suprema Lex Esto (Let the People's Welfare Be the Supreme Law)." *State Flower:* Hawthorn. *Missouri* is the name of a small tribe of Siouan Indians, given to the river of the same name and meaning "muddy water."

TOPOGRAPHY

Area: Total, 69,420 sq. m.; water, 693 sq. m.; 18th in size. *Boundaries:* N., Iowa; E., Mississippi River (Illinois, Kentucky, Tennessee); S., Arkansas; W., Oklahoma, Kansas, Nebraska (Missouri River). *Elevation:* Lowest, St. Francis River (in Dunklin County), 230 ft.; highest, Taum Sauk Mt., 1,750 ft.; average, 800 ft.

Chief Rivers: Missouri, Mississippi, Osage, Gasconade, Meramec, St. Francis, Black, Grand, and Salt. Generally low, with Ozark highlands in the southwest; glaciated plains in north. Mississippi River flows along the eastern boundary for 500 miles. Several caves.

Climate: Humid, long summers. Mean annual temperatures: winter 29°, summer 76°. Annual rainfall 38 inches. Heavy rains in spring; dry clear autumns. Tornadoes not uncommon.

INDUSTRIES AND PRODUCTS

Agriculture: Corn, hay, wheat, oats, potatoes, cotton (lint), sorghum (forage), apples, tobacco, and other vegetables and fruits. Livestock (especially mules) and dairy farming. U. S. Agricultural Experiment Stations at Columbia, Mountain Grove (fruit station and poultry station). U. S. Land-Grant Colleges: College of Agriculture of the University of Missouri at Columbia; School of Mines and Metallurgy of the University of Missouri at Rolla; Lincoln University for Negroes at Jefferson City.

Minerals: Lead, clay products, cement, coal, building stone, zinc, silver, shale, limestone, and barites.

Manufactures: Meat products, boots and shoes, motor vehicles, flour and grain products, foundry and machine shop products, bakery products, printing and publishing, men's clothing, electric machinery and apparatus, railroad construction and repair, and dairy products (butter, cheese).

Commerce: St. Louis and Kansas City are great railway centers; over 8,000 miles of railroads; almost 1,000 miles of navigable river waters.

Leading Cities: St. Louis, Kansas City (not to be confused with the adjacent Kansas City, Kansas), St. Joseph, Springfield, Joplin, and Jefferson City (capital).

Places of Interest: Jacob's Cavern at Pineville; Mark Twain's boyhood home at Hannibal; relics of Mound Builders at St. Louis and several large bridges over the Mississippi River at St. Louis.

HISTORY

About 1735 the first permanent settlement was made in Missouri at St. Genevieve. St. Louis was settled in 1764. The early settlers were Canadian French, from across the Mississippi River. American immigration increased after 1796. After the Louisiana Purchase of 1803, this region belonged to Indian Territory. The name was changed to Missouri in 1812. In 1821 Missouri was admitted to the Union under the Missouri Compromise. Growth in population and economic progress has been very rapid. The advance guard of the Mormons settled around Independence in 1831.

Government: Governor and senators serve four-year terms; representatives serve two years. Legislature meets every two years. Direct primary system of nominations. Each county is governed by Judges of the County Court. *Game Law Official:* Game and Fish Commissioner at Jefferson City.

Institutions: Free public schools (separate schools for Negroes), teachers' colleges (at Kirksville, Warrenburg, Cape Girardeau, Springfield, and Maryville). The usual penal and charitable institutions. *Chief Colleges:* Central College at Fayette; Drury College at Springfield; Culver-Stockton College at Canton; William Jewell College at Liberty; Lindenwood Female College at St. Charles; University of Missouri at Columbia; Missouri Valley College at Marshall; Park College at Parkville; St. Louis University at St. Louis; Washington University at St. Louis; Westminster College at Fulton.

MONTANA

Capital: Helena. *Nicknames:* Stub Toe, Bonanza, Treasure. *Motto:* "Oro y Plata (Gold and Silver)." *State Flower:* Bitter Root. *Montana* is a word of Latin origin, meaning "region of mountains."

TOPOGRAPHY

Area: Total, 146,997 sq. m.; water, 866 sq. m.; 3rd in size. *Boundaries:* N., Canada (British Columbia, Alberta, Saskatchewan); E., North Dakota, South Dakota; S., Wyoming, Idaho; W., Idaho. *Elevation:* Lowest, Kootenai River (in Flathead County), 1,800 ft.; highest, Granite Peak, 12,850 ft.; average, 3,400 ft.

Chief Rivers: Flathead, Missoula, Bitter Root, Hell Gate, Missouri, Jefferson, Madison, Gallatin, Sun, Teton, Marias, Judith, Musselshell, Milk, Yellowstone, Big Horn, Powder, and Tongue. Rocky Mountain ranges from northwest to southeast. Remaining three-fifths is part of the Great Plains. Western boundary between Montana and Idaho

formed largely by the continental divide. Ranges: Bitter Root, with glacier canyons; Cabinet; Kootenai; Mission; Swan; Absarokas; Beartooth, with Granite Peak; Highwoods; Bear Paws; Little Rockies; Big Snowy; Sweet Grass Hills. Flathead Lake is a large lake. Many high, precipitous, magnificent peaks, the ten highest being Granite, Douglas, Lone, Cowen, Crazy, Electric, Hilgard, Haystack, Emigrant, and Gallatin, all above 10,900 ft. National forest lands, 19,086,317 acres (gross area).

Climate: Dry, mountain air, low plains moderating the high mountain severity. Warm "Chinook" wind from Pacific coast. Mean annual temperatures: 37° in the northeast, 47° in the sheltered mountain valleys. Annual rainfall 10 to 15 inches on the plains, 20 inches or more in the northwest.

INDUSTRIES AND PRODUCTS

Agriculture: Much irrigation. Wheat, oats, corn, barley, rye, flax, hay, potatoes, and sugar beets. Livestock (especially sheep), poultry (especially turkeys), and dairy farming. U. S. Agricultural Experiment Station at Bozeman. U. S. Land-Grant College: Montana State College of Agriculture and Mechanical Arts at Bozeman.

Minerals: Copper, zinc, silver, gold, manganese, white arsenic, lead, coal (including lignite), sapphires, petroleum, graphite, gypsum, and tungsten. Mining was very important in Montana's early history, and ranks next in importance to agriculture today.

Lumbering: Highly important, including yellow pine, Douglas fir and larch, white pine, lodgepole pine, spruce, cedar, and hemlock.

Manufactures: Vast sources of water-power available. Lumber products, flour and grain products, dairy products (cream, cheese, and condensed milk), smelted copper and other metals.

Commerce: Over 5,000 miles of railroads. Large tourist trade.

Leading Cities: Butte, Great Falls, Billings, Missoula, Helena (capital), Anaconda, and Bozeman.

Places of Interest: Glacier National Park, 1,534 sq. m., 250 glacier-fed lakes of magnificent beauty, 60 small glaciers; beautiful mountain peaks (already mentioned); popular entrance to Yellowstone National Park (mostly in Wyoming); Lewis and Clark Cavern National Monument, interesting limestone cave.; Big Hole Battle Field National Monument, in memory of Indian wars. (Glacier National Park is continuous with Waterton Lakes National Park of Canada.)

HISTORY

Most of Montana became territory of the United States with the Louisiana Purchase of 1803, but that which belonged to the Oregon Region did not become American soil until 1846, when the 49th parallel was settled as the international boundary (in the west) between the United States and Canada. Montana's mountain peaks were glimpsed for the first time by Europeans perhaps in 1742. The Lewis and Clark expedition reached the eastern borders in 1805. Clark, indeed, was the first white man to explore the Yellowstone River. The first building was erected in 1807. John Colter, in 1807, discovered what is now Yellowstone Park. The fur trade was the first economic development. The real "rush" came, as usual, when gold was discovered in 1858. Alder Gulch, discovered in 1863, became one of the richest placer deposits in the world. In 1864, Last Chance Gulch was discovered. It now corresponds approximately to Main Street in Helena. In the same year the Territory of Montana was organized. Mining became vastly important, bringing in its wake Indian troubles. General Custer's "last stand" took place on the Little Big Horn River in 1876. There followed the inauguration and growth of the cattle industry. In 1889, Montana was admitted into the Union.

Government: Governor and senators serve four-year terms; representatives serve two years. The legislature meets every two years. Direct primary system of nominations. Each county is governed by a Board of Commissioners. *Game Law Official:* State Fish and Game Warden at Helena.

Institutions: Free public schools and state normal school at Dillon. The usual penal and charitable institutions. Indian reservations, including Fort Peck, Tongue River, Fort Belknap, Crow, and Blackfeet. *Chief Colleges:* Montana State College of Agriculture and Mechanic Arts at Bozeman; Montana School of Mines at Butte; University of Montana at Missoula; Intermountain Union College at Helena.

NEBRASKA

Capital: Lincoln. *Nicknames:* Antelope, Black Water, Cornhusker, Tree Planters' (by act of legislature, 1895). *Motto:* "Equality Before the Law." *State Flower:* Goldenrod. *Nebraska* is an Omaha Indian name, meaning "flat water," for the river Platte, which is from the French for "flat."

TOPOGRAPHY

Area: Total, 77,520 sq. m.; water, 712 sq. m.; 15th in size. *Boundaries:* N., South Dakota; E., Iowa, Missouri (Missouri River); S., Kansas, Colorado; W., Colorado, Wyoming. *Elevation:* Lowest, southeast corner of state (in Richardson County), 825 ft.; highest, southwest part of Banner County, 5,350 ft.; average, 2,600 ft.

Chief Rivers: Missouri, Platte, North Platte, Niobrara, Republican, Big and Little Blue, Big and Little Nemaha, Loup, and Elkhorn. Great rolling plain. The notorious "Bad Lands," about a thousand square miles, now known as the Pierre Shale Hills or Gumbo Plains. Large region of sandhills. Two small ranges: Wild Cat and Pine Ridge, with typical buttes. Missouri River flowing past for 450 miles. National forest lands, 207,209 acres (gross area).

Climate: Inland (continental). Mean annual temperatures: winter 22°, summer 74°. Annual rainfall 23½ inches. Prevailing northwesterly winds, with some south and southwest winds in mild seasons.

INDUSTRIES AND PRODUCTS

Agriculture: Corn, wheat, oats, barley, rye, hay, sugar beets, potatoes, buckwheat, flax, cloverseed, and sorghum (for syrup). Livestock, poultry, and dairy farming. Irrigation used in the western part. U. S. Agricultural Experiment Station at Lincoln. U. S. Land-Grant College: College of Agriculture of the University of Nebraska at Lincoln.

Manufactures: Meat products (Omaha stockyards very important), dairy products (butter, cheese, evaporated milk), flour and grain products, railroad construction and repair, bakery products, printing and publishing.

Minerals: Of slight importance compared with the other states, but including cement, sand, gravel, clay products, stone, and potash.

Commerce: Fair river traffic along the Missouri; over 6,000 miles of railroads.

Leading Cities: Omaha, Lincoln (capital), Grand Island, Hastings, North Platte, and Nebraska City.

Places of Interest: Pathfinder Dam in North Platte River (partly in Wyoming); Scotts Bluff National Monument, through which old pioneer trails passed.

HISTORY

Coronado is believed to have been the first white man to set foot in what is now Nebraska, in 1541. A Spanish detachment entered the region in 1720, only to be massacred by hostile Indians. French explorers named the Platte River in 1739-1740. France led in the region, in both exploration and trade, until 1763. Spain then became the controlling power until 1803, when the authority passed to the United States with the Louisiana Purchase. American explorers followed rapidly, including Lewis and Clark, in 1804-1806; Lieutenant Pike, in 1806; Major Long, in 1819-1820; Colonel Dodge, in 1835; Lieutenant Frémont in 1824-1844; and Lieutenant Warren, in 1855-1857. Trading posts are known to have existed since 1795. Manuel Lisa was the chief trader in furs, and the first white settler (in 1807). The first permanent white settlement was Bellevue (in 1823). In subsequent years Nebraska was often crossed by fleets of "prairie schooners" heading for Oregon and other western points. Nebraska Territory was not soundly organized until 1854. Nebraska was admitted into the Union in 1867.

Government: Governor and legislators serve two-year terms. The legislature meets every two years. Direct primary system of nominations. Each county is governed by a Board of Supervisors or (in some counties) by a Board of Commissioners. *Game Law Official:* State Game Warden at Lincoln.

Institutions: Free public schools, teachers' colleges (at Peru, Kearney, Wayne, and Chadron). The usual penal and charitable institutions. *Chief Colleges:* Creighton University at Omaha; Hastings College at Hastings; Midland College at Fremont; University of Nebraska at Lincoln; Nebraska Wesleyan College at Lincoln; University of Omaha at Omaha; Union College at College View.

NEVADA

Capital: Carson City. *Nicknames:* Silver, Sagebrush. *Motto:* "All for Our Country." *State Flower:* Sagebrush. *Nevada* is from a Spanish word meaning "snow-clad," referring to the snow-capped mountains.

TOPOGRAPHY

Area: Total, 110,690 sq. m.; water, 869 sq. m.; 6th in size. *Boundaries:* N., Oregon, Idaho; E., Utah, Arizona (Colorado River); S., California, Arizona; W., California. *Elevation:* Lowest, Colorado River (in Clark County), 470 ft.; highest, Boundary Peak, White Mountains, 13,145 ft.; average, 5,500 ft.

Chief Rivers: Colorado, Virgin, Walker, Humboldt, Truckee, Carson, and Quinn. High tableland with many buttes, mesas, and mountain ranges, including the Washoe Mountains of the Sierra Nevada, East Humboldt (steepest and most rugged), Pancake, Kawich, and Stillwater. Six highest peaks: East, Toyabe arc Dome, Big Indian, Grant, Cory, and Monument. Several small deserts (devoid of vegetation, however, only in the "alkali flats"), including Rock, Smoke Creek, and Carson Sink. Several lakes, including Franklin, Ruby, Snow Water, Pyramid (the largest), Winnemucca, Humboldt, Walker, Tahoe, and Carson. Many dry beds of streams and dried out lakes in summer. National forest lands, 5,245,606 acres (gross area).

Climate: Sunshiny. Mean annual temperatures: 54° in the southwest, 46° in the north, with wide variations during the year. Annual rainfall from three inches (in the southwest) to 12 inches (in the east). Snow, but seldom lasts long in the valleys.

INDUSTRIES AND PRODUCTS

Agriculture: Most arid state in the Union, but improving under irrigation. Hay is principal crop. Also figs, pomegranates, cotton, grapes, peaches, and pears. Livestock (especially sheep) and dairy farming. U. S. Agricultural Experiment Station at Reno. U. S. Land-Grant College: College of Agriculture of the University of Nevada at Reno.

Minerals: Gold, silver, copper, lead, zinc, mercury (quicksilver), antimony, manganese, arsenic, tungsten, gypsum, borax, lime, filter clay, opals, turquoises, and graphite.

Manufactures: Chiefly smelted copper; manufactures of slight importance as compared with other states.

Commerce: Over 2,000 miles of railroads.

Leading Cities: Reno (famous for divorces) and Carson City (capital). Nevada is the least densely populated state in the Union, although it is the sixth in size. Rhode Island, the smallest state, has nearly ten times as many inhabitants as Nevada.

Places of Interest: Lehman Caves National Monument (in Nevada National forest), with limestone caverns; various mines. The Boulder Dam Project for power and irrigation purposes is of educational value and interest.

HISTORY

The first European crossed Nevada in 1775. Trappers entered the region some fifty years later. In 1827 J. S. Smith was there, and Captain Bonneville's men entered in 1833. They were followed by Frémont in 1843-1845. Nevada became a part of the United States in 1848, after the war with Mexico. It remained part of California until 1850, and then was included in the Territory of Utah. Mormons made one of the first settlements in 1849. In 1859 the famous Comstock lode was discovered, and Virginia City became a mining center. In 1861 the Territory of Nevada was formed. In 1864, Nevada was admitted into the Union. The subsequent history of Nevada has been a history of mining operations, although irrigation has aroused widespread interest in agriculture.

Government:. Governor and senators serve four-year terms; representatives serve two years. The legislature meets every two years. Direct primary system of nominations. Each county is governed by a Board of Commissioners. *Game Law Official:* Secretary, State Fish and Game Commission, Reno.

Institutions: Sparse population scattered over a vast area has made concentrated educational and other institutions a difficult problem. Free public schools, of course, state penitentiary, orphans' home, and insane asylum. The only college is the University of Nevada at Reno. Some Indian reservations: Pyramid Lake, Piute and Shoshone, Duck Valley.

NEW HAMPSHIRE

Capital: Concord. *Nickname:* Granite. *Motto:* None. *State Flower:* Purple Lilac. *New Hampshire* is named after the County of Hampshire, England.

TOPOGRAPHY

Area: Total, 9,341 sq. m.; water, 310 sq. m.; 43rd in size. *Boundaries:* N., Canada (Quebec); E., Maine (Salmon Falls River), Atlantic Ocean; S., Massachusetts; W., Vermont (Connecticut River), Quebec. *Elevation:* Lowest, Atlantic Ocean, sea level; highest, Mt. Washington, 6,293 ft.; average, 1,000 ft.

Chief Rivers: Connecticut, Ammonoosuc, Saco, Glen-Ellis, Peabody, Merrimack, Contoocook, Pemigewasset, and Suncook. Famous White Mountains in the north-central part, with the Presidential, Franconia, and Carter-Moriah ranges, including the well known Crawford and Franconia Notches, and Mts. Washington, Lafayette, and Lincoln. Also the Great Stone Face, rock formation, put into literature by Nathaniel Hawthorne. The rest of state is composed of rolling uplands. About 18 miles of seacoast, with a low sandy beach. Several hundred glacial lakes, including Winnepesaukee (the largest), with 274 islands; Squam, Newfound, Sunapee, Pawtuckaway Pond, Massabesic, Winnisquam, Ossipee, Umbagog, and Mascoma. National forest lands, 870,554 acres (gross area).

Climate: Severe winters, cool summers. Mean annual temperatures: 42° to 47° (latter in low altitudes); extremes in mountains ranging from 102° to 38° below zero. Annual rainfall 40 inches. Snowfall from seven to eight feet in mountains; about half this in lowlands. Northwesterly prevailing winds; southeasterly in summer on the coast.

INDUSTRIES AND PRODUCTS

Agriculture: Hay is the principal crop. Also potatoes, fruit (especially apples and peaches), corn and oats. Livestock, poultry, and dairy farming. U. S. Agricultural Experiment Station at Durham. U. S. Land-Grant College: University of New Hampshire at Durham.

Minerals: Granite is most important; also gneiss, clay products, sand, gravel, feldspar (crude), and mica.

Manufactures: Cotton and woolen textiles, boots and shoes, paper and wood pulp, lumber and timber products (white pine, hemlock, sugar maple, yellow birch, red oak, white oak, red spruce, balsam, and white birch), knit goods, foundry and machine shop products, textile machines and parts, and wooden boxes.

Fishing: Lobsters, haddock, cod, and soft clams.

Commerce: Portsmouth the only port; about 1,200 miles of railroads.

Leading Cities: Berlin, Concord (capital), Dover, Keene, Laconia, Manchester, Nashua, and Portsmouth.

Places of Interest: White Mountains, with many peaks in a small area, and the Great Stone Face; beautiful lakes; Newport, with winter sports; Connecticut River steel arch bridge at North Walpole, span 540 ft.

HISTORY

The first white man in New Hampshire was Martin Pring, at the mouth of the Piscataqua, in 1603. Champlain sailed along the coast in 1605. Captain John Smith explored the coastal region in 1614. John Mason, called the founder of New Hampshire, received the first grant of land in 1622. Eight other grants followed. The first settlement was made in 1623. Portsmouth was fairly well established (under another name) in 1653. Massachusetts claimed jurisdiction over much of New Hampshire until 1769, when the matter was straightened out and New Hampshire was made a separate province. Boundary disputes were long and acrimonious. New Hampshire took part in the Revolution and was one of the thirteen original states.

Government: Governor and legislators serve two-year terms. The legislature meets every two years. Direct primary system of nominations. Each county is governed by a board of Commissioners (though town government is dominant in New England). *Game Law Official:* Fish and Game Commissioner at Concord.

Institutions: Free public schools and normal schools (at Plymouth and Keene). The usual penal and charitable institutions. *Chief Colleges:* Dartmouth College at Hanover; University of New Hampshire at Durham; St. Anselm's College at Manchester.

NEW JERSEY

Capital: Trenton. *Nicknames:* Garden, Mosquito, Jersey Blue. *Motto:* "Liberty and Prosperity." *State Flower:* Violet. *New Jersey* is from the Island of Jersey, one of the English Channel Islands.

TOPOGRAPHY

Area: Total, 8,224 sq. m.; water, 710 sq. m.; 45th in size. *Boundaries:* N., New York (state); E., New York (Hudson River), Atlantic Ocean; S., Delaware Bay; W., Delaware, Pennsylvania (Delaware River). *Elevation:* Lowest, Atlantic Ocean, sea level; highest, High Point, 1,805 ft.; average, 250 ft.

Chief Rivers: Delaware, Hudson, Passaic, Hackensack, and Raritan. Some mountains in north, notably High Point and Kittatinny; Palisades ridges along western bank of the Hudson River; sloping into highlands and broad coastal plain in south and east; a large area of tidal marsh. Numerous lakes, including Hopatcong and Greenwood. About 400 miles of seacoast, with many islands.

Climate: Varied. Mean annual temperatures: 49° in the north, 55° in the south; ranging from 13° below zero in the north to 102° above in the south. Annual rainfall, 48 inches.

INDUSTRIES AND PRODUCTS

Agriculture: Potatoes, hay, corn, wheat, oats, rye, fruit (especially peaches, apples, cranberries, and strawberries), market vegetables, and buckwheat. Livestock, poultry, and dairy farming. U. S. Agricultural Experiment Station at New Brunswick. U. S. Land-Grant Colleges: State College of Agriculture and Mechanic Arts of Rutgers University and State University of New Jersey at New Brunswick.

Minerals: Clay products (pottery, brick, and tile), zinc, cement, stone (trap rock, limestone, sandstone, and granite), iron, and magnetite.

Manufactures: Refined petroleum, smelted and refined copper, shipbuilding, dyeing and finishing textiles, silk goods, phonographs, upholstering materials, electrical machinery and apparatus, chemicals, foundry and machine shop products, motor vehicles, worsted goods, cigars and cigarettes, paints and varnishes, leather, jewelry, bakery products, meat products, canned foods, rubber goods, and soap.

Commerce: Jersey City and Hoboken are important ports and are adjuncts of the port of New York. Other ports include Bayonne, Newark, Perth Amboy, and Carteret. Delaware River flows for more than 245 miles by New Jersey. Over 2,000 miles of railroads.

Leading Cities: Newark, Jersey City, Paterson, Trenton (capital), Camden, Elizabeth, Bayonne, and Hoboken.

Places of Interest: Atlantic City, famous summer resort, with extensive Boardwalk; other fine beaches; Boonton Dam; Lakehurst airport, with dirigible hangar and mooring mast.

HISTORY

The original inhabitants were Delaware Indians. A Florentine navigator, sponsored by France, sailed inside Sandy Hook in 1524. A Portuguese sailor came the next year. The first real voyage of exploration in the region was that of Henry Hudson in 1609. In 1614 the lower Delaware River was explored by Mey. The first permanent settlers came in 1623. They founded New Amsterdam, too, and from there many Dutch spread into northern New Jersey. Along the lower Delaware the colonists were Swedes, who came first in 1638, but surrendered to the Dutch in 1655. In 1664, the English took possession, but in 1673 New Jersey again became Dutch, only to be restored to England in the following year. In 1676 the province was divided into East and West Jersey. Various rivalries between colonial governors followed. In 1682 no less than 24 proprietors controlled the region. A central

BROOKLYN'S SKY LINE

This aerial view of Brooklyn gives a splendid idea of the recent growth of this metropolitan area. Note skyscrapers and subway right of way, operating as an elevated line in Brooklyn

government was established at Perth Amboy in 1686. In 1688 the region was annexed to New England, but the rights of the proprietors were regained in the following year. Then, until 1738, the governor of New York also governed New Jersey; in 1739, Trenton became New Jersey's capital, home of its own governor. New Jersey was prominent in the Revolution, being the scene of Washington's famous "crossing of the Delaware," the battles of Trenton, Princeton, and Monmouth. New Jersey, as one political whole, was one of the thirteen original states.

Government: Governor and senators serve three-year terms; representatives serve one year. The legislature meets annually. Direct primary system of nominations. Each county is governed by a board of Chosen Freeholders. *Game Law Official:* Secretary, Board of Fish and Game Commissioners, Trenton.

Institutions: Free public schools, normal schools (at Trenton, Montclair, Newark, Paterson, and Glassboro), and industrial schools. The usual penal and charitable institutions. *Chief Colleges:* Princeton University at Princeton; Drew University at Madison; Rutgers University at New Brunswick; Seton Hall College at South Orange; Stevens Institute of Technology at Hoboken; Upsala College at East Orange; College of St. Elizabeth at Convent Station.

NEW MEXICO

Capital: Santa Fe. *Nicknames:* Sunshine, Spanish. *Motto:* "Crescit Eundo (It Grows by Going, or It Grows as It Goes)." *State Flower:* Yucca. *New Mexico* is from the name of Mexico, the country to the south, which came from *Mexitli,* title of the Aztec war-god.

TOPOGRAPHY

Area: Total, 122,634 sq. m.; water, 131 sq. m.; 4th in size. *Boundaries:* N., Colorado; E., Oklahoma, Texas; S., Texas, Republic of Mexico; W., Arizona. *Elevation:* Lowest, Red Bluff, 2,876 ft.; highest, North Truchas Peak, 13,306 ft.; average, 5,700 ft.

Chief Rivers: Rio Grande, Cimarron, North Canadian, Canadian, Pecos, San Juan, Little Colorado, and Gila. High plateaus cut with deep canyons rising to high mountains in central parts. Mountains include a part of the Sangre de Cristo, and also Sandia, Manzano, San Andres, Oscura, Organ, Hills of Pedernal, White, Sacramento, Guadalupe, San Juan, Jemez, Chusca, and Zuni. Two large reservoirs: Elephant Butte and McMillan. Arid regions and deserts in the south. National forest lands, 9,915,383 acres (gross area).

Climate: Dry. Winters, rainy; summers, subtropical monsoon rains. Annual rainfall, however, only about 15 inches, ranging from six, upward to 25 or 30 inches in north. Abundant sunshine, warm days, cool nights. Mean annual temperatures: winter 31°, summer 67°; ranging between extremes of 97° above and 13° below zero.

INDUSTRIES AND PRODUCTS

Agriculture: Large amount of irrigation. Wheat is the principal crop and hay is second. Also corn, oats, barley, rye, Kaffir corn, potatoes, various vegetables (especially beans), cotton, broom corn, sugar beets, and fruits (especially apples and peaches). Livestock (especially cattle and sheep) and dairy farming. U. S. Agricultural Experiment Station at State College. U. S. Land-Grant College: New Mexico College of Agriculture and Mechanic Arts at State College.

Minerals: Copper, zinc, lead, silver, gold, coal, petroleum, and building stone.

Manufactures: Railroad construction and repair, lumber and timber products, and wool. Manufactures of slight importance as compared with other states.

Commerce: Large tourist traffic. Almost 3,000 miles of railroads.

Leading Cities: Santa Fe (capital), Las Vegas, and Albuquerque. Also several Indian villages and pueblos, with large Indian and Mexican population.

Places of Interest: Santa Fe, one of the oldest cities in the United States and a famous artists' colony; hot springs at Las Vegas; Albuquerque, also an artists' colony; Elephant Butte Dam in Rio Grande; highest mountain peaks: North and South Truchas, Baldy, Lake, and Sierra Blanca. *National Monuments:* El Morro, castle formed of eroded rock, also early cliff dwellings; Chaco Canyon, cliff dwellings; Gran Quivira, Spanish mission and pueblo ruins; Capulin Mountain, cinder cone; Aztec Ruins, containing 500 rooms; Gila Cliff Dwellings (in Gila national forest); Bandelier (in Santa Fe national forest), prehistoric relics and dwellings. Carlsbad Caverns National Park, 1⅓ sq. m., probably the largest limestone caverns in the world, with some of the most beautiful domes, rooms, stalagmites, and stalactites to be seen anywhere; still largely unexplored.

HISTORY

Between 1525 and 1543 this region was opened up with the various explorations made into California and other adjacent lands. The Grand Canyon of the Colorado was discovered by an expedition crossing this region in 1540. In 1581 a Franciscan friar set out to convert the Indians. The first use of the name New Mexico seems to have been in 1582. Toward the close of the sixteenth century colonization began in earnest. The first settlement was made in 1598. Santa Fe was founded in 1609. During the seventeenth century New Mexico was the frontier of mission activities. There was a Pueblo Indian revolt and a reconquering of the region toward the end of the century. Albuquerque was founded in 1706. During the eighteenth century, growth was rather slow. New Mexico became a political subdivision of the Republic of Mexico, but was granted independence in 1821. Trade with American states began and grew. Texas, meanwhile, asserted sovereignty to the Rio Grande, but without successfully establishing it. When war broke out with Mexico in 1846, United States' troops took possession of New Mexico, which was thereafter kept by treaty. The Territory of New Mexico was organized in 1850, but it was not admitted into the Union until 1912, though the Enabling Act was passed in 1910.

Government: Governor and representatives serve two-year terms; senators serve four years, The legislature meets every two years. Primary system of nominations. Each county is governed by a Board of Commissioners. *Game Law Official:* State Game Warden at Santa Fe.

Institutions: Free public schools, normal university (at Las Vegas), teachers' college (at Silver City). The usual penal and charitable institutions. *Chief Colleges:* New Mexico College of Agriculture and Mechanic Arts at State College; University of New Mexico at Albuquerque. Several Indian reservations, including Southern Ute, Jicarilla, Navajo, and Zuni.

NEW YORK

Capital: Albany. *Nicknames:* Empire, Excelsior. *Motto:* "Excelsior (Ever Upward)." *State Flower:* Rose. *New York* was named after the Duke of York (1664), who took possession of New Netherlands for the British crown.

TOPOGRAPHY

Area: Total, 49,204 sq. m.; water, 1,550 sq. m.; 29th in size. *Boundaries:* N., Lake Ontario, St. Lawrence (Ontario, Canada), Quebec; E., Vermont (Lake Champlain), Massachusetts, Connecticut; S., Atlantic Ocean, New Jersey, Pennsylvania; W., Pennsylvania (Delaware River), Lake Erie, Niagara River (Ontario, Canada), Lake Ontario. *Elevation:* Lowest, Atlantic Ocean, sea level; highest, Mt. Marcy, 5,344 ft.; average, 900 ft.

Chief Rivers: St. Lawrence, Delaware, Hudson, Raquette, Black, Niagara, Susquehanna, Mohawk, and Genesee. Adirondack Mountains in the northeast, with Mt. Marcy; level plateau to the south, except for the Mohawk Valley; Catskill Mountains in the southeast, with Slide Mt. (4,205 ft.); all the mountains largely forest-covered; low Shawangunk Mountains descending toward southeast to lowlands, into slight highlands along the Hudson, forming the famous Palisades. Drowned mouth of the Hudson, forming excellent harbor for New York, and admitting the tide up as far as Troy, navigable for 151 miles. Thousands of lakes and ponds, the largest being beautiful Lake Champlain in the northeast, some 100 miles long, and the likewise beautiful Lake George to the south; others, Oneida, Canandaigua, Seneca, Cayuga, Skaneateles, Saranac Lakes, Saratoga, and Chautaqua. Some 275 miles of lake shore along Lakes Ontario and Erie. Seacoast, though short, very important, because forming New York harbor. Long Island, area 1,376 sq. m., is the largest island in the continental United States. Manhattan Island, about 22 sq. m., holds a part of New York City. Other islands are Staten, Grand, City, and several of the famous Thousand Islands in the St. Lawrence River. East River is a part of New York Harbor and is really not a river, but a strait. Long Island Sound is between Long Island and the Connecticut shore.

Climate: North temperate, extremely variable, hot summers, cold winters. Mean annual temperatures: about 45° average, ranging from 50° at New York City to 40° in the northern mountains, and extremes of 100° (rare) and a few degrees below zero (in the north). Annual rainfall 40 to 45 inches; heavy snowfall in the Adirondacks.

DAKOTA WHEAT FIELD

Mile after mile, as far as the eye can reach will be seen in the fall wheat ready for the thrasher. The Dakotas produce some of the finest wheat grown in the world.

INDUSTRIES AND PRODUCTS

Agriculture: Hay, ornamental plants and nursery products, wheat, corn, oats, barley, buckwheat, rye, dry beans, potatoes, tobacco, apples, peaches, pears, strawberries, grapes, onions, green peas, green beans, cauliflower, celery, cabbages, carrots, lettuce, tomatoes, turnips, sweet corn, cucumbers, rhubarb, parsnips, and maple sugar. Large amount of dairy farming, and production of wool, mutton, pork, eggs, and poultry. U. S. Agricultural Experiment Stations at Geneva (state station) and Ithaca. U. S. Land-Grant College: New York State College of Agriculture at Ithaca.

Minerals: Clay products, gypsum, cement, stone, sand, gravel, salt, petroleum, natural gas, iron, lime, talc, zinc, emery, abrasive garnet, magnesium, and graphite.

Manufactures: Extremely important, running in value close to ten billion dollars annually, over half of this being in New York City. Clothing, printing and publishing (New York City the leading publishing center), fur goods, millinery and lace goods, bakery products, knit goods, jewelry, confectionery and ice cream, meat products, smelted copper, foundry and machine shop products, flour and grain products, motor vehicles, photographic materials and apparatus, optical instruments, chemicals, furniture, paper and wood pulp, electrical machinery, boots and shoes, refined sugar, cigars and cigarettes, silk, prepared foods, steel products, manufactured gas, condensed and evaporated milk, chocolate and cocoa, perfumes, cosmetics and toilet goods, patent medicines, soap, beverages, chewing gum, flavoring extracts, pianos, pocketbooks, and card cases.

Commerce: New York City is the largest port, with the largest foreign trade in the United States. It is one of the large ports of the world. New York City is also the financial capital of the world, with its famous Wall Street Stock Exchange and immense banking interests. Over 5,000 vessels enter the port of New York annually. New York City is also an important railroad terminal. Over 8,000 miles of railroads in the state. Business from tourists and travelers is very large, it being estimated that some 200,000 non-residents enter or leave New York City daily. The Erie Barge Canal is still an important waterway. There is a total of 525 miles of canals in the state. Buffalo is the most important port on the Great Lakes.

Leading Cities: New York City (largest city in the western hemisphere), Buffalo, Rochester, Syracuse, Albany (capital), Yonkers, Utica, Troy, and Schenectady. (New York City includes the boroughs of Manhattan, Bronx, Brooklyn, Queens, and Richmond.)

Places of Interest: Niagara Falls, probably the most famous waterfalls in the world; beautiful scenery of Lakes George and Champlain and along historic Hudson River; Coney Island, famous amusement resort. *National Monuments:* Fort Wood, site of the Statue of Liberty; Fort Niagara; White Plains Battle Field, memorial tablet. *In and about New York City:* Ellis Island; the Aquarium in Battery Park; the Metropolitan Museum of Art in Central Park; the Bronx Park Zoo; the American Museum of Natural History; the Public Library; Broadway or the Great White Way when lighted at night; famous Fifth Avenue, a fashion promenade; Wall Street and the Stock Exchange; Grant's Tomb on Riverside Drive; Yankee Stadium, a famous baseball park; the Hall of Fame; Brooklyn Navy Yard. *Large Dams:* Ashokan at Olive Bridge; Schoharie in Schoharie County; Kensico, Croton Falls, and Croton Lake in Westchester County. The Catskill Aqueduct, 92 miles long, brings water to New York City. It is aided by the Shandaken Tunnel, which is 18.1 miles long. *Large Bridges:* Queensboro cantilever over the East River, channel span 1,182 ft.; Williamsburg suspension over the East River, span 1,600 ft.; Brooklyn suspension over the East River, span 1,596 ft.; Poughkeepsie suspension over the Hudson River, span 1,500 ft.; Manhattan suspension over the East River, span 1,470 ft.; Hell Gate steel arch over East River, span 978 ft.; Hudson River simple truss at Castleton, span 1,008 ft.; Hudson River suspension at Bear Mt., Peekskill, span 1,632 ft.

HISTORY

Originally inhabited by the Five (later Six) Nations of the Iroquois Indians, who were at the height of their power about 1700, New York was the scene of many an Indian fight and massacre. For the most part, however, these tribes were friendly to the Dutch and later the English.

New York Bay was probably first discovered in 1524, but history does not really begin until Champlain's explorations of 1609. In the same year Henry Hudson sailed up the river which bears his name. This opened the region to the Dutch, who established trading with the Indians. In 1624-1625 the first settlements were made. In 1626 Manhattan Island was bought from the Indians. The region was called New Netherland. The early Dutch history of New York has been made familiar to us in Washington Irving's tales. Indian hostilities were rampant in 1641-1645. Peter Stuyvesant took charge in 1647.

The English began to claim the territory, or as much of it as possible, based on Cabot's voyage of 1498 and upon English charters. In 1664, King Charles II of England granted all the region to his brother, the Duke of York, whence New York got its present name. The Dutch were persuaded to surrender without fighting. Treaties were made with the Iroquois, securing them as allies. In 1673, during the war between Holland and England, the Dutch took New York, but in the following year the Dutch title was abolished permanently.

In 1688, the English Revolution had its echo in America, and strivings for independent government began to appear strongly, especially in New York. In 1725 appeared the first newspaper. Meanwhile the French were trying to secure the favor of the Iroquois, and had it not been for the efforts of Peter Schuyler, they might have succeeded. Some Indian troubles did ensue, but they were settled soon after 1750. In the French and Indian War, which soon followed, New York forces were victorious at Ticonderoga, Crown Point, and Niagara.

TOBACCO FIELD NEAR WINSTON-SALEM, N. C.

Tobacco is the money crop of North Carolina. Over 60,000,000 pounds per annum are sold in the Winston-Salem warehouses each year, bringing in cash to the farmers some $15,000,000. Winston-Salem pays more revenue to the government than all other North Carolina cities combined.

New York was one of the original thirteen states. It took a prominent part in the American Revolution, and was the scene of the battles of Long Island and White Plains and of British occupation during most of the war. Ticonderoga and Crown Point also figured prominently, as well as Saratoga. Nathan Hale and Benedict Arnold, hero and traitor respectively, played their parts on New York soil.

Government: Governor and senators serve two-year terms; representatives serve one year. The legislature meets annually. Direct primary system of nominations. Each county is governed by a Board of Supervisors. *Game Law Official:* Secretary, Conservation Department, Albany.

Institutions: Free public schools, teachers' colleges (at Albany and Buffalo), normal schools (at Brockport, Cortland, Fredonia, Geneseo, New Paltz, Oneonta, Oswego, Plattsburg, and Potsdam), various state schools of agriculture (Cornell University at Ithaca, St. Lawrence University at Canton, Alfred University at Alfred). *Penitentiaries:* Sing Sing at Ossining, Auburn at Auburn, Clinton at Dannemora, and Great Meadow at Comstock. Reformitories and hospitals for the criminally insane. Schools for mental defectives, insane asylums, tuberculosis hospitals and sanitoriums, childrens' hospitals and homes, and provision for the deaf and blind. Many private institutions of health, science and charity, endowed by Rockefeller, Carnegie, Morgan and other wealthy philanthropists. Indian reservations and schools.

Chief Colleges: Columbia University at New York City (including Columbia College, Barnard College, Teachers' College, College of Pharmacy, and St. Stephens College); Cornell University at Ithaca; New York University at N. Y. C.; Rensselaer Polytechnic Institute at Troy; University of Rochester at Rochester; Union College at Schenectady; U. S. Military Academy at West Point; Vassar College at Poughkeepsie; Hamilton College at Clinton; Colgate University at Hamilton; Alfred University at Alfred; Fordham University at New York City; College of the City of New York at New York City; Polytechnic Institute of Brooklyn at Brooklyn; St. Lawrence University at Canton; St. Bonaventure's College at Alleghany; Long Island University at Brooklyn; Manhattan College at New York City; St. John's College at Brooklyn; Canisius College at Buffalo; Syracuse University at Syracuse; Adelphi College at Garden City; Elmira College at Elmira; Hunter College at New York City; Cooper Union at New York City; College of New Rochelle at New Rochelle; Skidmore College at Saratoga Springs; Russell Sage College at Troy; University of Buffalo at Buffalo.

NORTH CAROLINA

Capital: Raleigh. *Nicknames:* Old North, Turpentine, Tar Heel. *Motto:* "Esse Quam Videri (To Be Rather Than to Seem)." *State Flower:* Goldenrod. *North Carolina* (and also South Carolina) was named after King Charles IX of France—*Carolina* from "Carolus," the Latin form of Charles.

TOPOGRAPHY

Area: Total, 52,426 sq. mi.; water, 3,686 sq. mi.; 14th in size. *Boundaries:* N., Tennessee, Virginia; E., Atlantic Ocean; S., South Carolina, Georgia; W., South Carolina, Tennessee. *Elevation:* Lowest, Atlantic Ocean, sea level; highest, Mt. Mitchell, 6,711 ft.; average, 700 ft.

Chief Rivers: Hiwassee, Little Tennessee, French Broad, New, Broad, Catawba, Yadkin, Dan, Cape Fear, Neuse, Tar and Roanoke. Appalachian mountains in the west, the Unaka range, including Iron, Black, Bald and Great Smoky Mts., with the following peaks: Mt. Mitchell, Black Brother, Hairy Bear, Mt. Collins, Jones Knob and Waterrock Knob. Plateau to the east, falling to a low coastal plain. Part of Virginia's Great Dismal Swamp in the northeast. Irregular coastline of some 300 miles, with Capes Hatteras, Lookout and Fear, and large sounds, including Albemarle and Pamlico, formed by barrier beaches; Raleigh and Onslow Bays; many islands. National forest lands, 1,690,252 acres (gross area).

Climate: Sub-tropical in the southeast, ranging to mid-continental in the northwest. Mean annual temperatures: 61° on the coast, 56° in the mountains, with extremes from 19° below zero to 107°. Annual rainfall 52 inches. Variable winds, sub-tropical storms along coast.

INDUSTRIES AND PRODUCTS

Agriculture: Tobacco, cotton, corn, hay, potatoes (white, sweet), wheat, peanuts, oats, rye, apples, peaches, pears, grapes and strawberries. Livestock, poultry and dairy farming. U. S. Agricultural Experiment Station at Raleigh. U. S. Land-Grant Colleges: North Carolina State College of Agriculture and Engineering at State College; Negro Agricultural and Technical College at Greensboro.

Minerals: Clay products, stone, sand, gravel, feldspar (crude), coal, mica, iron, gold, silica, talc, lead, zinc, copper, corundum, silver, tin and graphite.

Lumbering: Over 1,000 saw mills, producing yellow pine, spruce, cypress, hemlock, oak, chestnut, red gum, yellow poplar, hickory, cedar and ash. Also a large amount of naval stores (turpentine, tar, rosin).

Manufactures: Cotton textiles, cigars and cigarettes, furniture, knit goods, lumber products, chewing and smoking tobacco, snuff, fertilizers, flour and grain products, and cottonseed products (oil, cake, meal).

Commerce: Over 5,000 miles of railroads.

Leading Cities: Winston-Salem, Charlotte, Greensboro, Durham, Wilmington, Asheville and Raleigh (capital).

Places of Interest: Guilford Courthouse, national military park, scene of a battle of the Revolution in 1781; highest mountain peaks in eastern U. S.; Asheville's golf course; Kitty Hawk National Monument, scene of the first sustained flight by a heavier-than-air machine.

HISTORY

Early French and Spanish explorers probably set foot in North Carolina, though this is not definitely known. Sir Walter Raleigh's name is tied up with the early history, for he sent emissaries to start colonization. The first colony was on Roanoke Island. This colony soon returned home in discouragement. A second expedition set out under Joseph White, arriving in 1587. On August 18, 1587, Virginia Dare, White's granddaughter, was born. She was the first white child to be born in America. White left, but on his return in 1591 he could find no trace of the colonists, and no trace was ever found. King Charles II of England granted new charters in 1663, and the first permanent settlement was made at Albemarle about that time, or a few years before. North Carolina now grew rapidly, although the period from 1663 to 1729 was stormy. Indian wars took place in 1711-1713. After 1729 there was direct royal control. But North Carolina rebelled strongly and the Mecklenburg resolutions of independence, drawn up in May, 1775, are almost as famous as the Declaration of Independence of the united colonies in the summer of 1776. North Carolina was one of the thirteen original states and took a strong part in the Revolution. Two battles were fought here, Moore's Creek and Guilford Courthouse.

Government: Governor serves a four-year term; legislators serve two years. The legislature meets every two years. Direct primary system of nominations. Each county is governed by a Board of Commissioners. *Game Law Official:* Director, Department of Conservation and Development, Raleigh.

Institutions: Free public schools (separate schools for Negroes), teachers' college (at Greenville), and normal schools (at Cullowhee and Boone). The usual penal and charitable institutions. *Chief Colleges:* Duke University at Durham; Catawba College at Salisbury; Davidson College at Davidson; Elon College at Elon College; Greensboro College at Greensboro; Guilford College at Guilford College; North Carolina College at Greensboro; Lenoir-Rhyne College at Hickory; Livingston College (Negro) at Salisbury; University of North Carolina at Chapel Hill; North Carolina State College of Agriculture and Engineering at Raleigh; Queens College at Charlotte; Salem College at Winston-Salem; Shaw University (Negro) at Raleigh; Johnson C. Smith University (Negro) at Charlotte; Wake Forest College at Wake Forest; Meredith College at Raleigh.

NORTH DAKOTA

Capital: Bismarck. *Nicknames:* Flickertail, Sioux. *Motto:* "Liberty and Union, Now and Forever, One and Inseparable." *State Flower:* Wild Prairie Rose. *North Dakota* (and also South Dakota) was named after the Dakota (Sioux) Indians, whose name means "allied."

TOPOGRAPHY

Area: Total, 70,837 sq. mi.; water, 654 sq. mi.; 16th in size. *Boundaries:* N., Canada (Saskatchewan, Manitoba); E., Minnesota (Red River); S., South Dakota; W., Montana. *Elevation:* Lowest, Pembina, 790 ft.; highest, summit of Bowman County, 3,500 ft.; average, 1,900 ft.

Chief Rivers: Red, Mouse, James, Sheyenne, Little Missouri, Knife, Heart, Cannonball, Missouri and Yellowstone. Mostly plains and grassland, with very little forest; much evidence of glacial action, with several lakes, often salty or alkali, including Devils (largest, being 400 sq. m.), Freshwater, Dry, Stump, Long and Horsehead; Missouri plateau in the west. West of the Missouri River are the strikingly eroded "bad lands," often causing picturesque effects. Buttes in southwest, including Black Butte, Sentinel Butte, Camel's Hump and Killdeer Mt.

Climate: Dry and uniform, with sharply separated seasons, short summers. Mean annual temperature 39°, ranging from 110° above to 54° below zero, but due to dryness, extremes are not unpleasant. Annual rainfall about 18 inches. Some tornadoes, generally high winds, hailstorms, and hot winds from the south in summer.

INDUSTRIES AND PRODUCTS

Agriculture: Wheat, oats, barley, rye, flax, corn, hay, and potatoes. Livestock and dairy farming. U. S. Agricultural Experiment Station at Fargo. U. S. Land-Grant College; North Dakota Agricultural College at Fargo.

Manufactures: Grain products and dairy products (butter, cheese, condensed and evaporated milk).

Minerals: Some lignite or brown coal.

Commerce: Over 5,000 miles of railroads.

Leading Cities: Fargo, Grand Forks, Minot, Jamestown, Devils Lake, Mandan, and Bismarck (capital).

Places of Interest: Sullys Hills National Park, 1 1-5 sq. m., a wild-animal preserve with woods and streams; Verendrye National Monument, with Crowhigh Butte, from which Explorer Verendrye first beheld territory beyond the Missouri River; wind and rain erosion in the "bad lands"; excellent hunting regions in the west.

HISTORY

Verendrye led a French expedition into North Dakota in 1738, but soon returned. Two of the explorer's sons followed in his footsteps in 1742, but they too soon returned. After 1790 the overland journey was frequently taken by others, especially by fur traders. North Dakota came under the control of the United States as a part of the Louisiana Purchase. Lewis and Clark explored the region in 1804. Manuel Lisa ascended the Missouri River in 1807. From 1820 to 1870 was a period of extensive fur-trading with the Indians. The first settlement was really at Pembina in 1819. It was made by Scotch immigrants from Canada. Indian troubles occurred between 1850 and 1870. By 1880 the region was being settled in earnest. In 1889 North Dakota and South Dakota were separated, and North Dakota was admitted into the Union.

Government: Governor and representatives serve two-year terms; senators serve four years. Legislature meets every two years. Direct primary system of nominations. Each county is governed by a Board of Commissioners. *Game Law Official:* Secretary, Game and Fish Board, Devils Lake.

Institutions: Free public schools, teachers' colleges (at Valley City, Mayville, and Minot), normal schools (at Dickenson and Ellendale). The usual penal and charitable institutions. Indian reservations, including Fort Berthold and Devils Lake. *Chief Colleges:* Jamestown College at Jamestown; University of North Dakota at Grand Forks; North Dakota Agricultural College at Fargo.

OHIO

Capital: Columbus. *Nickname:* Buckeye. *Motto:* "Imperium in Imperio (A Sovereign State Within a Sovereign State)." *State Flower:* Scarlet Carnation. *Ohio* took its name from the Iroquois Indian name of the river.

TOPOGRAPHY

Area: Total, 41,040 sq. m.; water, 300 sq. m. (not including Lake Erie jurisdiction); 35th in size. *Boundaries:* N., Michigan, Lake Erie; E., Pennsylvania, West Virginia (Ohio River); S., West Virginia, Kentucky (Ohio River); W., Indiana. *Elevation:* Lowest, Ohio River (in Hamilton County), 425 ft.; highest, near Bellefontaine, 1,550 ft.; average, 850 ft.

Chief Rivers: Ohio, Cuyahoga, Black, Vermilion, Huron, Maumee, Sandusky, Great and Little Miami, Scioto, and Muskingum. Glacial plain in the north, rugged hills in the southeast. Some swamps. Lake Erie frontage of 230 miles, with Maumee and Sandusky Bays. Some islands. Several small lakes, including Grand Reservoir, Indian Lake, and Buckeye Lake.

Climate: North temperate, variable. Mean annual temperature 51°, with extremes from 104° above to 38° below zero. Annual rainfall 39 inches. Prevailing westerly winds, likely to sudden change.

INDUSTRIES AND PRODUCTS

Agriculture: Corn, hay, wheat, oats, potatoes, apples, tobacco, barley, peaches, pears, sugar beets, and various vegetables. Livestock, poultry, and dairy farming. U. S. Agricultural Experiment station at Wooster. U. S. Land-Grant College: College of Agriculture of Ohio State University at Columbus.

Minerals: Clay products, coal, natural gas, petroleum, stone, lime, cement, gypsum, salt, grindstones, sand, gravel, glass sand, mineral waters, potash, and pyrite.

Manufactures: Rubber tires and tubes, foundry and machine shop products, ornamental ironwork and pottery, iron and steel products, motor vehicles, clay products (brick, tile, etc.), electrical machinery and apparatus, meat products, printing and publishing, railroad construction and repair, bakery products, men's clothing, paper and wood pulp, prepared foods (canned fruits and vegetables), refined petroleum, paints and varnishes, coke, flour and grain products, and boots and shoes.

Commerce: Some 400 miles of navigable Ohio River waters; also 100 miles of the Muskingum River. About 9,000 miles of railroads. Fifteen Lake Erie ports with large foreign commerce and domestic trade. Cleveland handles much iron ore.

Leading Cities: Cleveland, Cincinnati, Toledo, Columbus (capital), Akron, Dayton, Youngstown, Ashtabula, and Canton.

Places of Interest: Mound City Group National Monument, famous group of prehistoric mounds in Camp Sherman Military Reservation; the following large bridges: Ohio River cantilever at Sciotoville, span 775 ft.; Ohio River cantilever at Mingo Junction, span 769 ft.; Miami River simple truss at Elizabethtown, span 586 ft.; Ohio River suspension at Cincinnati, span 1,057 ft.; Cuyahoga River steel arch at Cleveland, span 591 ft.; Ohio River simple truss at Cincinnati, span 542 ft.

HISTORY

Ohio was first explored by Europeans in the first half of the seventeenth century, and until the end of the century the French were busy discovering and occupying the region. English traders migrated westward from the eastern colonies in 1730, but they were hindered by the French, who kept control for several years. The Seven Years' War ended in the cession of the region to Great Britain. The Indians rose, in the so-called conspiracy of Pontiac, against British rule. The Indians were brought to terms in 1764. After the Revolution, the region was the property of the United States and was ceded to the Government by the various original states which claimed it. Connecticut withheld a small Lake Erie strip until 1800. A temporary government for this western region was organized in 1787. The oldest permanent settlement was made in 1788 at Marietta at the mouth of the Muskingum River. Cincinnati was settled in 1789. Cleveland was founded in 1796. From 1787 to 1799 Ohio was part of the great Northwest Territory in its unorganized condition, and from 1799 to 1800 a part of the organized Northwest Territory. Then Indiana was detached, leaving Ohio as the Northwest Territory until 1803. In 1794 the Indians had been suppressed in the battle of the Fallen Timbers, by General Anthony Wayne. Rapid immigration had followed, and Ohio was admitted into the Union in 1803. Ohio was the pioneer state to be formed from the Northwest Territory.

Government: Governor and legislators serve two-year terms. The legislature meets every two years. Direct primary system of nominations. Each county is governed by a Board of Commissioners. *Game Law Official:* Chief Game Warden, Department of Agriculture, Columbus.

Institutions: Free public schools, normal schools (at Columbus, Dayton, and Warren), normal colleges (at Bowling Green and Kent). The usual penal and charitable institutions. *Chief Colleges:* University of Akron at Akron; Antioch College at Yellow Springs; Ashland College at Ashland; Baldwin-Wallace College at Berea; Capital University at Columbus; Case School of Applied Science at Cleveland; University of Cincinnati at Cincinnati; University of Dayton at Dayton; Denison University at Granville; Heidelberg College at Tiffin; Hiram College at Hiram;

WILD HORSES

In the uplands of Oregon are still to be found Wild Horses. Here are some trying to get away from a few riders who are "rounding them up."

BUSINESS DISTRICT, GREENVILLE, S. C.

During the past decade the south referred to often-times as the New South, has made wonderful progress as is attested by this view of Greenville, S. C.

BOULDER CANYON ON DEADWOOD HILL

From the height of Deadwood Hill the motorist gains a comprehensive view of historic Boulder Canyon, South Dakota. Here are also to be seen some ruins that tell of the bonanza gold rush days many years ago.

John Carroll University at Cleveland; Kenyon College at Gambier; Marietta College at Marietta; Miami University at Oxford; Mt. Union College at Alliance; Muskingum College at New Concord; Oberlin College at Oberlin; Ohio Northern University at Ada; Ohio State University at Columbus; Ohio University at Athens; Ohio Wesleyan University at Delaware; Otterbein College at Westerville; St. Xavier College at Cincinnati; Western College at Oxford; Wilberforce University (Negro) at Wilberforce; Wilmington College at Wilmington; Wittenberg College at Springfield; College of Wooster at Wooster; Western Reserve University at Cleveland.

OKLAHOMA

Capital: Oklahoma City. *Nickname:* Sooner (so called because those who entered in the rush of 1889 found the best lands taken by those who had evaded the guards and entered sooner—so these tricksters were called "sooners"). *Motto:* "Labor Omnia Vincit (Labor Conquers Everything)." *State Flower:* Mistletoe. *Oklahoma* was the name of the Choctaw tribe of Indians; it meant "red people."

TOPOGRAPHY

Area: Total, 70,057 sq. m.; water, 643 sq. m.; 17th in size. *Boundaries:* N., Colorado, Kansas; E., Missouri, Arkansas; S., Texas (Red River); W., Texas, New Mexico. *Elevation:* Lowest, Red River (in McCurtain County), 300 ft.; highest, Black Mesa, 4,800 ft.; average, 1,300 ft.

Chief Rivers: Arkansas, Verdigris, Grand or Neosho, Salt Fork, Cimarron, Canadian, Red, North Fork, Washita, and Kiamichi. Broad, treeless plains in the west; rugged low mountains in the east. The Ozarks and the Ouachita in the east. River courses in west through many canyons, buttes, and mesas; four salt plains in the northwest. National forest lands, 61,640 acres (gross area).

Climate: Continental, cooler and drier in the west and in the east. Mean annual temperatures: 57° in the northwest, 62° in the southeast, with extremes of 108° above to 17° below zero. Annual rainfall 32 inches.

INDUSTRIES AND PRODUCTS

Agriculture: Cotton, wheat, corn, grain sorghums, barley, rye, hay, potatoes (white, sweet), broom corn, and various fruits and vegetables. Livestock very important, and also poultry (especially turkeys) and dairy farming. U. S. Agricultural Experiment Station at Stillwater. U. S. Land-Grant Colleges: Oklahoma Agricultural and Mechanical College at Stillwater; Colored Agricultural and Normal University at Langston.

Minerals: Petroleum, zinc, natural gas gasoline, natural gas, lead, coal, gypsum, chats, asphalt, diatomaceous earth, and tripoli.

Manufactures: Refined petroleum, flour and grain products, cottonseed products (oil, meal, and cake), smelted and refined zinc, printing and publishing, bakery products, foundry and machine shop products, dairy products, and lumber products (yellow pine, oak, red gum, elm, and cottonwood).

Commerce: Tulsa, the oil capital of the U. S. Almost 7,000 miles of railroads.

Leading Cities: Oklahoma City (capital), Tulsa, Muskogee, Okmulgee, Bartlesville, Enid, Ardmore, Shawnee, Ponca City, McAlester, Chickasha, and Sapulpa.

Places of Interest: Platt National Park, 1 1-3 sq. m., with suphur and other medicinal springs; giant oil fields.

HISTORY

Most of what is now Oklahoma was set apart as Indian Territory in 1834, for the stamping ground of the Cherokees, Creeks, Seminoles, Choctaws, and Chickasaws, and also the Quapaw Agency. Other smaller tribes were admitted in later years, including the Sacs, Foxes, Osages, Kansas, Wichitas, Otoes, Missouris, Iowas, and Kickapoos. There began to be increased agitation that a large unoccupied central portion be opened to white settlement, and President Benjamin Harrison proclaimed that at noon on April 22, 1889, it would be opened for homesteading. Some 20,000 people were on the border, ready for the rush, at the hour appointed. At the signal, showing the time had come, there occurred one of the most remarkable races in history, for homes in Indian Territory. In the ensuing years Oklahoma's growth has been remarkable. In 1890 the Territory of Oklahoma was organized, and in 1906 it was proposed, under a new system of government of the Indians, to admit both Oklahoma and Indian Territories as one state. Oklahoma was admitted into the Union in 1907. A recent aspect of Oklahoma's economic history is that the native Indians have been made wealthy in numerous instances by leasing their lands to oil companies.

Government: Governor and senators serve four-year terms; representatives serve two years. The legislature meets every two years. Direct primary system of nominations. Each county is governed by a Board of Commissioners. *Game Law Official:* State Fish and Game Warden at Oklahoma City.

Institutions: Free public schools (separate schools for Negroes), teachers' colleges (at Durant, Edmond, Ada, Weatherford, Alva, and Tahlequah). The usual penal and charitable institutions. *Chief Colleges:* Oklahoma College at Chickasha; Oklahoma Agricultural and Mechanical College at Stillwater; Oklahoma Baptist University at Shawnee; Oklahoma City University at Oklahoma City; University of Oklahoma at Norman; Phillips University at Enid; University of Tulsa at Tulsa.

OREGON

Capital: Salem. *Nicknames:* Beaver, Webfoot. *Motto:* "Alis Volat Propriis (She Flies With Her Own Wings)." *State Flower:* Oregon Grape. *Oregon* has several suggested origins, Spanish, French, Indian, and others. Its actual origin is very obscure. The name was used as early as 1767 for this northwest region.

TOPOGRAPHY

Area: Total, 96,699 sq. m.; water, 1,092 sq. m.; 9th in size. *Boundaries:* N., Washington (Columbia River); E., Idaho (Snake River); S., Nevada, California; W., Pacific Ocean. *Elevation:* Lowest, Pacific Ocean, sea level; highest, Mt. Hood, 11,253 ft.; average, 3,300 ft.

Chief Rivers: Columbia, Snake, Owyhee, Malheur, Burnt, Powder, Grande Ronde, Klamath, Deschutes, John Day, Nehalem, Coquille, Rogue, and Umpqua. Parallel to the coast are the Coast Ranges, running up to 4,000 ft.; the Klamath Mts. in the southwest; Cascade Mts. are parallel to the coast and about 100 miles inland, with Mt. Hood, Mt. Jefferson, Three Sister Peaks, Mt. Adams, Bachelor Mt. and Diamond Peak, running up to 10,000 ft. or more; Blue Mts. in the northeast; rugged and mountainous tableland to the east of the Cascade Mts. Some 400 miles of coastline, with sandy beach and small bays. Several large lakes, including Malheur, Summer, Warner, Upper Klamath, and Harney. Arid, almost desert regions in the southeast. National forest lands, 15,520,528 acres (gross area).

Climate: Humid, mild, and uniform along the coast; dry and variable eastward. Mean annual temperatures: always between 100° and 0° along the coast, becoming somewhat colder inland and eastward. Annual rainfall varied, 10 to 45 inches or more.

INDUSTRIES AND PRODUCTS

Agriculture: Wheat, oats, barley, corn, hay, potatoes, hops, apples, pears, peaches, prunes, strawberries, apricots, and plums. Livestock (especially cattle and sheep), poultry, and dairy farming. U. S. Agricultural Experiment Station at Corvallis. U. S. Land-Grant College: Oregon State Agricultural College at Corvallis.

Minerals: Gold, silver, copper, lead, building stone (sandstone, granite, marble, and volcanic tuff), sand, gravel, clay products, cement, coal, iron, mercury, and platinum.

Fishing: Fairly important, especially salmon.

Lumbering: Douglas fir, Ponderosa pine, hemlock, Sitka spruce, red cedar, Port Oxford cedar, miscellaneous softwoods and hardwoods. Oregon has more standing timber than any other state.

Manufactures: Lumber products (including furniture), paper and wood pulp, flour and grain products, dairy products, meat products, canned fruits and vegetables, foundry and machine shop products, printing and publishing, bakery products, railroad construction and repair, and canned fish (especially salmon).

Commerce: Portland is the chief port (accessible through a navigable river). Over 3,000 miles of railroads.

Leading Cities: Portland, Salem (capital), Astoria, Eugene, Corvallis, La Grande, Medford, Oregon City, Pendleton, and Bend.

Places of Interest: Crater Lake National Park, 249 sq. m., beautiful blue lake in the crater of an extinct volcano with sides 1,000 feet high, interesting lava formations, fine fishing; Oregon Caves National Monument (in Siskiyou national forest), beautiful limestone caverns; Mt. Hood and other splendid peaks amid mountain scenery, with extinct volcanoes, river cascades and falls.

HISTORY

The shores of Oregon may have been sighted in 1543. Sir Francis Drake probably touched Oregon in 1579. Some Spaniards reached the coast in 1603. Exploration was slow until 150 or more years passed, when Pérez, in 1774, proceeded northward and sailed along the entire Oregon coastline. In 1775 the region was claimed for Spain. English traders began to trespass, and American fur trade began after the Revolution. Captain James Cook sighted the coast in 1778. The Columbia River was discovered in 1792, by an American. This gave the United States a claim to its drainage basin. Lewis and Clark made explorations in 1805-1806. Fur posts were established at several points in the early years of the nineteenth century. Astoria was founded by a company sent out by the famous John Jacob Astor, in 1811. After the War of 1812 came the boundary dispute between the United States and England, who both occupied the disputed northwestern lands for several years. The Englishman, Dr. McLoughlin, later a naturalized citizen of the United States, was the "Father of Oregon." He was governor for many years. American immigration increased. In 1842 the first immigrant train arrived over the Oregon trail. The "Great Migration" took place in 1843, increasing in the following years. The boundary dispute was settled in 1846, and the Territory of Oregon was organized in 1848, including also Washington, Idaho, and some other land. Washington was separated in 1853. Oregon was admitted into the Union in 1859. Discovery of gold increased immigration with a rush. Permanent settlements were numerous between 1860 and 1870. The growth of the state has been rapid.

Government: Governor and senators serve four-year terms; representatives serve two years. The legislature meets every two years. Direct primary system of nominations. Each county is governed by two Commissioners and the County Judge. *Game Law Official:* State Game Warden at Portland.

Institutions: Free public schools and normal schools (at Monmouth, and Ashland). Indian reservations, including Warm Springs, Klamath, and Umatilla. The usual penal and charitable institutions. *Chief Colleges:* Oregon State Agricultural College at Corvallis; University of Oregon at Eugene; Linfield College at McMinnville; Reed Institute at Portland; Willamette University at Salem.

PENNSYLVANIA

Capital: Harrisburg. *Nicknames:* Keystone (because of its position among the thirteen original states), Steel, Coal. *Motto:* "Virtue, Liberty, and Independence." *State Flower:* None adopted. *Pennsylvania* was named in honor of Admiral Penn, the father of the better known William Penn, the founder; "sylvania" means "woodland."

TOPOGRAPHY

Area: Total, 45,126 sq. m.; water, 294 sq. m.; 32nd in size. *Boundaries:* N., New York; E., New York, New Jersey (Delaware River); S., Delaware, Maryland, West Virginia; W., West Virginia, Ohio, Lake Erie (on northwest). *Elevation:* Lowest, Delaware River, sea level; highest, Negro Mt., 3,213 ft.; average, 1,100 ft.

Chief Rivers: Delaware, Susquehanna, Allegheny, Monongahela, Ohio, Genesee, Youghiogheny, Schuylkill, and Lehigh. Appalachian Highlands in the west, including South Mts., various plateaus. Some 40 miles of shore on Lake Erie. Delaware River is navigable, making Philadelphia an important port. National forest lands, 739,277 acres (gross area).

Climate: Variable, being mild and uniform in the east, more extreme in the west. Mean annual temperatures: 52° in the southeast, 47° in the northwest (49° on Lake Erie). Annual rainfall 44 inches.

INDUSTRIES AND PRODUCTS

Agriculture: Hay, corn, wheat, oats, buckwheat, rye, barley, potatoes, tobacco, apples, peaches, and pears. Livestock and dairy farming. U. S. Agricultural Experiment Station at State College including also an Institute of Animal Nutrition. U. S. Land-Grant College: School of Agriculture of Pennsylvania State College at State College.

Minerals: Coal especially important, the only extensive anthracite field in the United States (only other anthracite deposits, small areas in Colorado and New Mexico), and also especially thick bituminous coal deposits; also petroleum, natural gas, iron, cement, building stone (limestone, dolomites), slate (especially for school blackboards), kaolin (porcelain clay) and other clay products, glass sand, and feldspar.

Manufactures: Iron and steel products, coke, glass, pottery and other fire-clay products, silk goods, foundry and machine shop products, electrical machinery and apparatus, printing and publishing, knit goods, railroad construction and repair, refined petroleum, bakery products, meat products, cigars and cigarettes, refined sugar men's clothing, motor vehicles, leather, worsted goods, paper and wood pulp, cotton textiles, woolen textiles, and women's clothing.

Commerce: Philadelphia is the third port of importance among the Atlantic ports. Pittsburgh is an important inland port on the Ohio River. Erie is an important lake port on Lake Erie. Over 11,000 miles of railroads. Important trade in coal, iron and steel, and related products. Pittsburgh and Bethlehem are great steel centers.

Leading Cities: Philadelphia, Pittsburgh, Scranton, Reading, Erie, Allentown, Harrisburg (capital), Wilkes-Barre, Johnstown, Chester, Altoona, Bethlehem, Lancaster, New Castle, McKeesport, and York.

Places of Interest: U. S. Mint at Philadelphia; Independence Hall and Liberty Bell at Philadelphia; famous Girard College, for orphan boys between six and ten, at Philadelphia; great steel works and other manufacturing plants; Gettysburg, national military park, scene of a famous battle; Schuylkill Navigation Canal, 90 miles long; the following large bridges: Monongahela River cantilever at Pittsburgh, span 812 ft.; Ohio River cantilever at Beaver, span 769 ft.; Ohio River cantilever at Sewickley, span 750 ft.; Delaware River suspension at Philadelphia, span, 1,750 ft.; Delaware River simple truss at Philadelphia, span 533 ft. Many popular summer resorts in the mountains.

HISTORY

The first settlers were Swedes, who established Chester (under another name) in 1643. The Dutch gained control in 1655. This nationality has ever been important in the state's history and development. The English took over the colonies in 1664. William Penn, the Quaker, acquired a grant of land which had been given to his father. He was given almost unlimited governing powers. Penn founded and named Philadelphia, and gave it the sobriquet, "City of Brotherly Love." In 1683, Penn made his famous treaty with the Indians. Many immigrants flocked to Pennsylvania because of the religious toleration assured under Penn's rule. Germans settled extensively. Boundary disputes arose early and sometimes they involved bloodshed. The Mason and Dixon line marked the southern limits. By 1792 the present outlines were established. The French and Indian war saw several engagements in Pennsylvania, among them Braddock's famous defeat, in 1755. Pennsylvania came definitely into English control in 1760, although Indian troubles were not ended.

Pennsylvania was one of the thirteen original colonies, and the most centrally located during the Revolution. The Continental Congresses met at Philadelphia, which was the temporary American capital. Here the Declaration of Independence was adopted and signed in 1776. On state soil were fought the battles of Brandywine, Germantown, and others. Washington wintered his army at Valley Forge in 1777-1778. Until 1800, Philadelphia was the capital of the United States. Harrisburg became the state capital in 1812.

Government: Governor and senators serve four-year terms; representatives serve two years. The legislature meets every two years. Direct primary system of nominations. Each county is governed by a Board of Commissioners. *Game Law Official:* Executive Secretary, Board of Game Commissioners, at Harrisburg.

Institutions: Free public schools, normal schools (at Mansfield, Indiana, Shippensburg, Edinboro, East Stroudsburg, West Chester, Bloomsburg, and Slippery Rock). The usual penal and charitable institutions.

Chief Colleges: Allbright College at Reading; Allegheny College at Meadville; Augustinian College at Villanova; Beaver College at Jenkinstown; Bryn Mawr College at Bryn Mawr; Buckwell University at Lewisburg; Carnegie Institute of Technology at Schenley Park; Dickinson College at Carlisle; Drexel Institute at Philadelphia; Duquesne University at Pittsburgh; Franklin and Marshall College at Lancaster; Geneva College at Beaver Falls; Gettysburg College at Gettysburg; Grove City College at Grove City; Haverford College at Haverford; Juniata College at Huntington; Lafayette College at Easton; Lebanon Valley College at Annville; Lehigh University at Bethlehem; Marywood College at Scranton; Muhlenberg College at Allentown; Pennsylvania State College at State College; University of Pennsylvania at Philadelphia; University of Pittsburgh at Pittsburgh; St. Francis College at Loretto; St. Vincent College at Latrove; Seton Hall at Greensburg; Susquehanna University at Selinsgrove; Swarthmore College at Swarthmore; Temple University at Philadelphia; Ursinus College at Collegeville; Villanova College at Villanova; Washington and Jefferson College at Washington; Westminster College at New Wilmington; Wilson College at Chambersburg.

LOGAN TEMPLE

Logan Temple, one of the early Mormon Temples built in the state. It is located on Temple Hill and commands the attention of all who enter the valley from any direction. Constructed in 1877-81 from sandstone and limestone quarried from Logan Canyon. Cost approximately $700,000.00. The timber is native and was sawed in Logan Canyon

RHODE ISLAND

Capital: Providence. *Nicknames:* Little Rhody, Plantation. *Motto:* "Hope." *State Flower:* Violet. Rhode Island was originally the name of the large island in Narragansett Bay (adopted officially by the colony in 1644). It was also called "Isle of Rhodes," possibly after the Greek island Rhodes, where the great Colossus stood.

TOPOGRAPHY

Area: Total, 1,248 sq. m.; water, 181 sq. m.; 48th in size (Rhode Island is the smallest state in area). *Boundaries:* N., Massachusetts; E., Massachusetts; S., Atlantic Ocean; W., Connecticut (Pawcatuck River). *Elevation:* Lowest, Atlantic Ocean, sea level; highest, Durfee Hill, 805 ft.; average, 200 ft.

Chief Rivers: Providence (really an arm of the bay), Pawtuxet, Blackstone, Sakonnet (really a bay), and Pawcatuck. Low rounded hills are the only elevations. Deeply indented by Narragansett Bay, with arms, including Mt. Hope Bay, Greenwich Bay, Providence River, and Sakonnet River. Several islands, including Rhode Island, Prudence and Conanicut Islands. Block Island is about 10 miles off the coast to the south. Some 200 miles of coastline. Some large ponds (lakes), including Wordens, Moswansicut, and Watchaug.

Climate: More equable than most of New England. Mean annual temperatures: summer 68°, winter 29° (at Narragansett Pier). Annual rainfall 50 inches.

INDUSTRIES AND PRODUCTS

Agriculture: Comparatively poor soil and small size a great handicap. Hay, potatoes, corn, oats, and apples. U. S. Agricultural Experiment Station at Kingston. U. S. Land-Grant College: Rhode Island State College at Kingston.

Manufactures: Industrial interests were among the first in America historically. Worsted goods, cotton textiles, dyeing and finishing textiles, silk, jewelry, woolen textiles, textile machinery, electrical machinery and supplies, knit goods, and foundry and machine shop products.

Commerce: Almost 200 miles of railroads. Several ports, especially Providence, for water traffic. Providence is a distributing center for barge-shipped gasoline for all of New England.

Leading Cities: Providence (capital), Pawtucket, Woonsocket, Cranston, Newport, East Providence, and Central Falls.

Places of Interest: Newport, a famous resort and watering-place; attractive stretches of seashore.

HISTORY

Roger Williams, with other refugees from Massachusetts, founded Providence in 1636, and also Portsmouth, on what is now Rhode Island in Narragansett Bay, but was then called Aquidneck. Anne Hutchinson came to the island in 1638. Various settlements were made by those of different opinion and belief. In 1654 Roger Williams had them all fairly well united, the group then being known as Providence Plantations. The name of Rhode Island was first used in 1644 for the island itself, and later applied to what is now the state of that name. Rhode Island took a prominent part in the Revolution. The incident of the burning of the *Gaspee* took place here. Local government was uncentralized until 1900. Rhode Island was one of the thirteen original states.

Government: The governor and legislators serve two-year terms. The legislature meets annually. Primary or caucus system of nominations. Town government supersedes county control. *Game Law Official:* Chairman, Commissioners of Birds, at Providence.

Institutions: Free public schools, teachers' training schools (at Providence, Cranston, Bristol, Burrillville, Central Falls, and Cumberland). The usual penal and charitable institutions. *Chief Colleges:* Brown University at Providence; Pembroke College (women's division of Brown) at Providence; Rhode Island College of Education at Providence; Rhode Island State College at Kingston; Providence College at Providence.

SOUTH CAROLINA

Capital: Columbia. *Nickname:* Palmetto. *Mottoes:* "Animis Opibusque Parati (Prepared in Minds and Resources); Dum Spiro, Spero (While I Breathe, I Hope)." *State Flower:* Yellow (or Carolina) Jessamine. For origin of name see North Carolina.

TOPOGRAPHY

Area: Total, 30,989 sq. m.; water, 494 sq. m.; 39th in size. *Boundaries:* On the North, North Carolina; E., North Carolina, Atlantic Ocean; S., Atlantic Ocean, Georgia (Savannah River); W., Georgia. *Elevation:* Lowest, Atlantic Ocean, sea level; highest, Sassafras Mt., 3,548 ft.; average, 350 ft.

Chief Rivers: Savannah, Santee, Wateree (Catawba), Congaree, Broad, Saluda, Peedee, Little Peedee, Waccamaw, Lynches, and Edisto. "Low country" along the coast and somewhat inland, "up country" to the west and north, including a small part of Appalachian mountain system (Blue Ridge). Salt marshes along the coast. Some 200 miles of seacoast, with several islands, and some small bays, including Winyah, Bulls, Charleston Harbor, St. Helena Sound, Port Royal Sound, and Tybee Roads. National forest lands, 137,216 acres (gross area).

Climate: Mild and equable along the coast, more severe in the northwest. Mean annual temperatures: (at Charleston) winter 51°, summer 80°; (for the state) 63°. Annual rainfall 48 inches; snow uncommon in the southeast though some snow elsewhere. Hurricanes along the coast; tornadoes in the west.

INDUSTRIES AND PRODUCTS

Agriculture: Cotton, corn, wheat, oats, potatoes (white, sweet), hay, tobacco, peaches, rye, rice, cowpeas, soy beans, velvet beans, peanuts, sorghum, sugar cane, watermelons, cabbages, cucumbers, snap beans, spinach, lettuce, tomatoes, asparagus, strawberries, dewberries, figs, grapes, and blackberries. Livestock and dairy farming. U. S. Agricultural Experiment Station at Clemson College. U. S. Land-Grant Colleges: Clemson Agricultural College of South Carolina at Clemson College; The Colored Normal, Industrial, Agricultural, and Mechanical College of South Carolina at Orangeburg.

Minerals: Clay products, stone (chiefly granite), sand, gravel, and barite.

Fishing: Oysters, shad, mullet, sea bass, sturgeon, shrimp, and clams.

Manufactures: Cotton textiles, lumber products (softwoods, hardwoods, and some turpentine and rosin), cottonseed products (oil, meal, and cake), fertilizers, foundry and machine shop products, printing and publishing, and flour and grain products.

Commerce: Several navigable rivers; some foreign trade through Charleston. Over 3,500 miles of railroads.

Leading Cities: Charleston, Columbia (capital), Georgetown, Beaufort, Ridgeland, Greenville, Aiken, and Chester.

Places of Interest: Castle Pinckney National Monument, fortification built in 1810; Murray Dam in Saluda River, near Columbia; Aiken, health resort.

HISTORY

The first Europeans to visit the coast were Spaniards in 1521. Exploration and colonization proceeded for 140 years or so. Various grants were made by King Charles I and King Charles II. South Carolina was under proprietary rule from 1665 to 1719. The first permanent settlement was made in 1670. This was moved soon to the present site of Charleston. In 1719 the proprietors were overthrown and royal control lasted from then until 1775. South Carolina was one of the thirteen original states. The boundary between North Carolina and South Carolina was finally settled by 1815. Wars during the first part of the eighteenth century had accustomed the inhabitants to fighting, and South Carolina took a large part in the Revolution. Several engagements took place here.

Government: Governor and representatives serve two-year terms; senators serve four years. The legislature meets annually. Direct primary system of nominations. Each county is governed by a Board of Commissioners. *Game Law Official:* Chief Game Warden at Columbia.

Institutions: Free public schools (separate schools for Negroes), normal schools and college (at Rock Hill, etc.). The usual penal and charitable institutions. *Chief Colleges:* The Citadel at Charleston; Clemson Agricultural College at Clemson; Converse College at Spartanburg; Furman University at Greenville; Erskine College at Due West; Greenville Woman's College at Greenville; Limestone College at Gaffney; Newberry College at Newberry; University of South Carolina at Columbia; Winthrop College at Rock Hill; Wofford College at Spartanburg; College of Charleston at Charleston; Coker College at Hartsville.

SOUTH DAKOTA

Capital: Pierre. *Nicknames:* Sunshine, Coyote. *Motto:* "Under God the People Rule." *State Flower:* Pasque Flower. For origin of name see North Dakota.

TOPOGRAPHY

Area: Total, 77,615 sq. m.; water, 747 sq. m.; 14th in size. *Boundaries:* N., North Dakota; E., Minnesota, Iowa (Big Sioux River); S., Nebraska (Missouri River); W., Wyoming, Montana. *Elevation:* Lowest, Big Stone Lake (in Roberts County), 962 ft.; highest, Harney Peak, 7,242 ft.; average, 2,200 ft.

Chief Rivers: Missouri, Cheyenne, White, Dakota or James, Grand, and Moreau. Mostly a broad rolling plain; Black Hills in the southwest; buttes and canyons in the west; Coteau des Prairies, low hills, in the northeast; Bad Lands in the southwest, formed by erosion, with many fossil deposits. Lake Traverse and Big Stone Lake, and other smaller lakes. National forest lands, 1,269,812 acres (gross area).

Climate: Variable, coldest in the northeast, warmest in the southwest. Mean annual temperatures: 42° in the northeast, 48° in the southwest. Annual rainfall: 14 inches in the northwest, 30 inches in the southeast.

INDUSTRIES AND PRODUCTS

Agriculture: Corn, hay, wheat, barley, flax, potatoes, oats, hardy fruits, and various vegetables. Livestock and dairy farming. U. S. Agricultural Experiment Station at Brookings. U. S. Land-Grant College: South Dakota State College of Agriculture and Mechanic Arts at Brookings.

Minerals: Gold (over $200,000,000 worth from the Homestake Mine alone), silver, tungsten, lead, granite, and some coal deposits.

Manufactures: Flour and grain products, dairy products, bakery products, and lumber products.

Commerce: Over 4,000 miles of railroads.

Leading Cities: Sioux Falls, Lead, Aberdeen, and Pierre (capital).

Places of Interest: Wind Cave National Park, 17 sq. m., cavern with many chambers and miles of galleries; Fossil Cycad National Monument, deposits of plant fossils; Jewel Cave National Monument (in Harney national forest), large limestone cavern; cowboy life on the "dude ranches"; Bad Lands, picturesque formations; Custer State Park in the Black Hills, Coolidge's famed "Summer White House"; Gutzon Borglum's memorial sculpture of American history on the rocks of Mt. Rushmore.

HISTORY

Possibly a French explorer visited here as early as 1683. Trade with Indians may have begun about 1700. The first definitely known exploration was by the Verendrye brothers in 1743. Fur traders regularly penetrated the region after 1780, and Lewis and Clark passed along in 1804. The region came under the control of the United States in the Louisiana Purchase of 1803. The Missouri River became an easy highway to renewed exploration. Manuel Lisa ascended it in 1807. The first settlement was founded by La Framboise in 1817. Fort Pierre (now Pierre) was built in 1832. A settlement was made at Sioux Falls in 1856, and another at Yankton in 1859. Dakota Territory was organized in 1861. Discovery of gold in the Black Hills in 1874 was followed by a rush of prospectors. The famous Homestake Mine was discovered and begun in 1876. The booming period for the region was from 1879 to 1886. South Dakota (separate from North Dakota) was admitted into the Union in 1889.

Government: Governor and legislators serve two-year terms. The legislature meets every two years. Direct primary system of nominations. Each county is governed by a Board of Commissioners. *Game Law Official:* Director of Game and Fish at Pierre.

Institutions: Free public schools, normal schools (at Aberdeen, Madison, etc.). The usual penal and charitable institutions. Large area in Indian reservations, including Rosebud, Pine Ridge, and Cheyenne River. *Chief Colleges:* Dakota Wesleyan University at Mitchell; South Dakota State College of Agriculture and Mechanic Arts at Brookings; South Dakota State College of Mines at Rapid City; University of South Dakota at Vermillion; Huron College at Huron; Yankton College at Yankton.

TENNESSEE

Capital: Nashville. *Nicknames:* Volunteer, Hog-and-Hominy. *Motto:* "Agriculture, Commerce." *State Flower:* Passion Flower. *Tennessee* was at first the name of the river, a Cherokee Indian word.

TOPOGRAPHY

Area: Total, 42,022 sq. m.; water, 355 sq. m.; 34th in size. *Boundaries:* N., Kentucky, Virginia; E., North Carolina; S., Georgia, Alabama, Mississippi; W., Mississippi River (Arkansas, Missouri). *Elevation:* Lowest, Mississipp River (in Shelby County), 182 ft.; highest, Clingmans Dome, 6,644 ft.; average, 900 ft.

Chief Rivers: Tennessee, Cumberland, Mississippi, Clinch, French Broad, Little Tennessee, Duck, Stone, and Wolf. Unaka range of the Appalachian System in the east, including Great Smoky, Iron, and Stone Mts., with numerous ridges, especially in the northeast. Westward the Cumberland Plateau drops toward the Mississippi River. Long bluff overlooking the Mississippi flood plain. Here are swamps and ponds with Reelfoot Lake in a depression formed by the earthquake of 1811. High mountain peaks: Clingmans Dome, Mt. Le Conte (East and Middle Peaks), Laurel Top, and Chimney Tops. National forest lands, 876,056 acres (gross area).

Climate: Pleasantly mild. Mean annual temperatures: Summer, 62° in the mountains, 72° on the Cumberland Plateau, 78° in the lowlands of the south and west; winter, about 38° for all regions. Annual rainfall 50 inches; snowfall about eight inches.

INDUSTRIES AND PRODUCTS

Agriculture: Corn, oats, wheat, hay, cotton, tobacco, other cereals and various vegetables. Livestock and dairy farming. U. S. Agricultural Experiment Station at Knoxville. U. S. Land-Grant Colleges: College of Agriculture of the University of Tennessee at Knoxville; Tennessee Agricultural and Industrial State Teachers College (for Negroes) at Nashville.

Minerals: Coal, iron, copper, petroleum, rock phosphate, cement, clay products, stone, marble, gold, silver, sand, gravel, lime, barite, and lead.

Manufactures: Knit goods, prepared foods, lumber products (oak, yellow pine, gum, yellow poplar, hemlock, and chestnut), flour and grain products, railroad construction and repair, cotton textiles, cottonseed products (oil, meal, and cake), printing and publishing, chewing and smoking tobacco, and snuff.

Commerce: Navigable river waters, especially the Mississippi. Over 4,000 miles of railroads.

Leading Cities: Memphis, Nashville (capital), Knoxville, Chattanooga, Jackson, and Johnson City.

Places of Interest: Meriwether Lewis National Monument, containing the grave of Captain Lewis, explorer; Hales Bar Dam in the Tennessee River; Mississippi River cantilever bridge at Memphis, span 790 ft.; Great Smoky Mts. and peaks; the following national military parks (battlefields): Chickamauga and Chattanooga (partly in Georgia), Shiloh, and Stones River. The Tennessee Valley Authority project of Knoxville.

HISTORY

De Soto trod on the present site of Memphis (probably) in 1541. Then intervened 132 years before another white man saw what is now Tennessee. He was Marquette, the French missionary, who paddled his canoe down the Mississippi River in 1673. La Salle and his men followed in 1681. There were many other French and Spanish expeditions, and also some emigrants from the English colonies. Dr. Walker and some fellow Virginians went to Tennessee in 1750. They named the Cumberland River after an English duke. Many Indian tribes often made war on the invading whites. The English gained authority over the region in 1763. Agitation for self-rule was cut short by the Revolution, when Tennessee was made a part of North Carolina in 1776. Hardy Tennessee mountaineers took no small part in the ensuing struggle for independence. After the war, agitation for statehood began, and in 1785 the region was called Frankland, later Franklin. Meanwhile, settlers had been pushing westward, and opening up that part of the present state. Nashville (originally Nashborough) was founded in 1780. In 1790 the region was ceded to the Federal Government by North Carolina, and was organized as the Territory South of the River Ohio. The state of Tennessee was admitted into the Union in 1796.

Government: Governor and legislators serve two-year terms. The legislature meets every two years. Direct primary system of nominations. Each county is governed by a County Court. *Game Law Official:* State Game and Fish Warden, Department of Agriculture, Nashville.

Institutions: Free public schools (separate schools for Negroes), teachers' colleges (at Johnson City, Murfreesboro, and Memphis). The usual penal and charitable institutions. *Chief Colleges:* Carson and Newman College at Jefferson City; University of Chattanooga at Chattanooga; Cumberland University at Lebanon; Fisk University (Negro) at Nashville; Knoxville College (Negro) at Knoxville; Lincoln Memorial University at Harrogate; Maryville College at Maryville; University of the South at Sewanee; Southwestern

College at Memphis; University of Tennessee at Knoxville; Union University at Jackson; Vanderbilt University at Nashville.

TEXAS

Capital: Austin. *Nicknames:* Lone Star, Beef. *Motto:* None. *State Flower:* Bluebonnet. According to one story, some local Indians said "Texas" in reply to a query put by a Spanish explorer, meaning, "We are friends." *Texas* is an Indian name, certainly, but beyond that little can be authoritatively said.

TOPOGRAPHY

Area: Total, 265,896 sq. m.; water, 3,498 sq. m. First in size (Texas is the largest state in area). *Boundaries:* N., New Mexico, Oklahoma (Red River); E., Arkansas, Louisiana (Sabine River); Gulf of Mexico; S., Gulf of Mexico, Mexico (Rio Grande); W., Mexico (Rio Grande), New Mexico. *Elevation:* Lowest, Gulf of Mexico, sea level; highest, El Capitan, 9,020 ft.; average, 1,700 ft.

Chief Rivers: Canadian, Red, Rio Grande, Pecos, Brazos, Colorado, Guadalupe, Nueces, Sabine, and Trinity. Some of the rivers have cut deep canyons; others have deposited much silt along the coastal plain. Extensive coastal plains, with Great Plains in the western part. Some mountains in the west. Over 1,000 miles of shoreline on the Gulf of Mexico, with many sand-bars, peninsulas, and islands. Many lagoons and bays, especially Galveston Bay. Extensive prairie grazing lands.

Climate: Warm, moist, and equable along the southern coast; drier in the west and southwest; climate becomes more variable inland. Mean annual temperatures: 73° in the lower Rio Grande valley, 55° in the northern part of the "panhandle." Annual rainfall: 46 inches at Galveston, only nine inches at El Paso; about 19 inches of snowfall in the panhandle, but hardly any along the coast.

INDUSTRIES AND PRODUCTS

Agriculture: Raising livestock is very important. Many cattle, hogs, sheep, horses, and goats. The crops include cotton, corn, wheat, sorghum, hay, potatoes (white, sweet), rice, barley, sugar cane, oranges, grapefruit, oats, peanuts, pecans, and many other varieties of fruits and vegetables ranging from temperate to semi-tropical kinds. Extensive dairy farming. U. S. Agricultural Experiment Station at College Station. U. S. Land-Grant Colleges: Agricultural and Mechanical College of Texas at College Station; Prairie View State Normal and Industrial College for Negroes at Prairie View.

Minerals: Petroleum is the most important; also natural gas gasoline, natural gas, cement, clay products (brick, pottery, tile, statuary), sand, gravel, building stone, limestone, gypsum, asphalt, sulphur, coal, silver, mercury, iron, manganese, zinc, tin, lead, copper, and potash.

Lumbering: Chiefly yellow pine; also cypress, oak, and tupelo. Rosin, turpentine, railway ties, telegraph poles, and lumber are some forest products.

Manufactures: Refined petroleum is the chief product. Also cottonseed products (oil, meal, and cake), meat products, lumber products, flour and grain products, and railroad construction and repair.

Commerce: Second only to New York in exports, especially sending out raw cotton and petroleum products. Some foreign trade and a large coast-wise trade. Galveston is the chief port and Houston is second. Some Mexican trade across the border. Over 16,000 miles of railroads.

Leading Cities: San Antonio, Dallas, Houston, Fort Worth, El Paso, Galveston, Beaumont, Wichita Falls, Waco, Austin (capital), Abilene, Port Arthur, and Amarillo.

Places of Interest: San Antonio, a historic city with the famed Alamo; El Paso, a gateway city into Mexico; Elephant Butte Dam in the Rio Grande River (partly in New Mexico); giant oil-fields and huge cattle ranches.

HISTORY

Spaniards made the first explorations in what is now Texas in the sixteenth and seventeenth centuries, beginning as early as 1528. The first settlement was made in 1682 near El Paso. Several missions and presidios were established, and in 1727 the region was known as the province of Tejas or Texas. The French in Louisiana were neighborly. Anglo-American immigrants increased in the first part of the nineteenth century. The United States claimed eastern Texas as part of the Louisiana Purchase of 1803, but these claims were abandoned in 1821. Mexican independence of Spain was won at this time. Austin established the first permanent Anglo-American settlement in 1821 also. In 1827, Texas was added to the Mexican federation as a state thereof.

The number of Americans in Texas caused trouble, for they were not amenable to Mexican rule. In 1835, Sam Houston was made major-general of a Texan army, and the aid of the United States was sought. Armed conflicts soon took place between American and Mexican forces. Santa Anna led the Mexicans to early victories, and in 1836 occurred the notorious Mexican massacre of the American defenders of the Alamo, near San Antonio. This aroused American ire and inspired victory for Texan troops. Texan independence was declared in that same year, and Houston became the first president of the Republic of Texas, which was recognized in 1837 by the United States, Great Britain, France, and Belgium.

Mexican aggression was not abated, and there followed Indian troubles as well. In 1845, the United States offered to annex Texas as a state, and the state was admitted in December of that year. Disputes over the Mexican boundary had to be settled, and Mexico also took the annexation by the United States as an act of war. The Mexican War followed, ending in 1848 by establishing the Rio Grande boundary. Texas then included much other northern and western territory which was later ceded to the United States.

Government: Governor and senators serve four-year terms; representatives serve two years. The legislature meets every two years. Direct primary system of nominations. Each county is governed by a board of four commissioners and a county judge. *Game Law Official:* Game, Fish and Oyster Commissioner at Austin.

Institutions: Free public schools (separate schools for Negroes), teachers' colleges (at Alpine, Canyon, Commerce, Denton, Hunstville, Kingsville, Nacogdoches, and San Marcos). The usual penal and charitable institutions.

Chief Colleges: Austin College at Sherman; Baylor College at Belton; Baylor University at Waco; Howard Payne College at Brownwood; Incarnate Word College at San Antonio; McMurry College at Abilene; Our Lady of the Lake College at San Antonio; Rice Institute at Houston; Southern Methodist University at Dallas; Southwestern University at Georgetown; Texas Agricultural and Mechanical College at College Station; Texas Christian University at Fort Worth; Texas State College at Denton; Texas Technological College at Lubbock; University of Texas at Austin; Texas Woman's College at Fort Worth; Trinity University at Waxahachie.

UPPER PARADISE VALLEY

Upper Paradise Valley and the Mountain in winter, Rainier National Park. The Winter Lodge is located not far from this scene and is one of the centers of winter sports in the park.

UTAH

Capital: Salt Lake City. *Nicknames:* Deseret (meaning "land of the busy bee" in the "Book of Mormon"), Beehive, Mormon. *Motto:* "Industry." *State Flower:* Sego Lily. *Utah* was formed from the name of the native Ute Indians.

TOPOGRAPHY

Area: Total, 84,990 sq. m.; water, 2,806 sq. m.; 10th in size. *Boundaries:* N., Idaho, Wyoming; E., Wyoming, Colorado; S., Arizona; W., Nevada. *Elevation:* Lowest, Beaverdam Creek (in Washington County), 2,000 ft.; highest, Kings Peaks (the southern of the twin summits), 13,498 ft.; average, 6,100 ft.

Chief Rivers: Colorado, Green, San Juan, Grand, Jordan, and Bear. Many Rocky Mountain ranges, including Wasatch, Uinta, Henry, La Sal, and Abajo. Highest peaks: Kings (twin summits), Emmons, Gilbert, Lovenia, Tokewanna, Wilson, and Lamotte. Much glacial scenery. Many cliff formations, especially in the southeast, including Pink Cliffs, White Cliffs, and Vermillion Cliffs. Lowlands are often sandy and arid. Great Salt Lake in the northwest, area about 1,500 sq. m. (varies with the amount of evaporation), about six times as salty as the ocean, 80 miles long and 30 miles wide, favorite bathing resort (one cannot sink even if one tries). Utah Lake (fresh), 127 sq. m. Great Salt Lake Desert, southwest of the Lake, a barren region; Sevier Lake to the south, evaporating wholly in the dry season. Central Great Basin region, once filled with huge prehistoric Lake Bonneville, important in Utah's geological past. Many odd rock formations, alpine lakes, and unexplored wildernesses. National forest lands, 7,981,730 acres (gross area).

Climate: Varied, depending on the latitude and altitude; mostly dry, warm summers, cold winters. Mean annual temperatures: 58° in the south, 42° in the north; running to 36° below zero in high altitudes, and up to 110° in the south (in summer). Annual rainfall 42 inches (5 inches or so in desert regions).

INDUSTRIES AND PRODUCTS

Agriculture: Large amount of irrigation. Hay, wheat, potatoes, sugar beets, oats, barley, corn, pears, peaches, and apples. Livestock and dairy farming. U. S. Agricultural Experiment Station at Logan. U. S. Land-Grant College: Utah State Agricultural College at Logan.

Minerals: Copper is most imptortant, lead and silver are next. Also gold, coal, zinc, salt, phosphate, asphalt, gypsum, iron, uranium, vanadium, manganese, petroleum, sulphur, semi-precious stones, marble, and onyx.

Manufacturing: Beet sugar, metal products, textiles, cement, lime, flour and grain products, dairy products, meat products, canned foods, refined minerals, pig iron, and lumber products.

Commerce: Over 2,000 miles of railroads. Large tourist traffic.

Leading Cities: Salt Lake City (capital), Ogden, Provo, and Logan.

Places of Interest: Zion National Park, 120 sq. m., with Zion Canyon, a magnificent gorge; Bryce Canyon National Park, 23 sq. m., a canyon filled with oddly eroded pinnacles in vivid coloring; Salt Lake City, with the Mormon Temple and Tabernacle; Great Salt Lake, bathing resorts; excellent mountain scenery; the valley of the San Juan River, whose canyon is called the "Little Grand Canyon of the Colorado," many oddities, including the Navajo Twins, Organ Rock, Needle Rock, Train Cliff, and Ostrich Rock. *National Monuments:* Natural Bridges, three natural rock bridges; Rainbow Bridge, natural rock bridge in rainbow shape; Dinosaur, fossil remains of prehistoric life; Hovenweep (partly in Colorado), cliff dwellings; Arches, wind erosion in shape of arches and windows. Timpanagos Cave (in Wasatch national forest), limestone cavern.

HISTORY

Utah became territory of the United States in 1848, after the war with Mexico. Long before that, Spaniards were the first white explorers, probably entering the region for the first time in 1776. American trappers explored here in 1830, and Frémont returned this way in 1843-1844. Great Salt Lake was probably discovered by James Bridger in 1825, though someone else may have been earlier. Brigham Young led the first company of Mormons into the Salt Lake Valley of Utah in 1847. Other parties followed later. Mormon converts came from everywhere, even from foreign countries. After 1849 the Mormon colony became a way-station for California gold-rushers. In 1849, too, a petition to become the state of Deseret was drawn up, but instead the Territory of Utah was formed. Early economic development was almost entirely under Mormon influence. Meanwhile, every attempt to gain admission to the Union failed because of the Mormon practice of polygamy. This was abolished by the Mormon Church in 1890, and Utah was admitted into the Union in 1896.

Government: Governor and senators serve four-year terms; representatives serve two years. The legislature meets every two years. Primary system of nominations. Each county is governed by a Board of Commissioners. *Game Law Official:* State Fish and Game Commissioner at Salt Lake City.

Institutions: Free public schools and normal schools. The usual penal and charitable institutions. Indian reservations. *Chief Colleges:* University of Utah at Salt Lake City; Utah Agricultural College at Logan; Brigham Young University at Provo.

VERMONT

Capital: Montpelier. *Nickname:* Green Mountain. *Motto:* "Freedom and Unity." *State Flower:* Red Clover. *Vermont* is from two French words meaning "green mountain."

TOPOGRAPHY

Area: Total, 9,564 sq. m.; water, 440 sq. m.; 42d in size. *Boundaries:* N., Canada (Quebec); E., New Hampshire (Connecticut River); S., Massachusetts; W., New York (Lake Champlain). *Elevation:* Lowest, Lake Champlain (in Franklin County), 95 ft.; highest, Mt. Mansfield, 4,406 ft.; average, 1,000 ft.

Chief Rivers: Connecticut, Nulhegan, Passumpsic, Wells, Waits, Ompompanoosuc, White, Ottauquechee, Black, Williams, Deerfield, Hoosac, and Battenkill. Several low mountain ranges, especially the Green Mts. The following peaks: Mansfield, Killington, Ellen, Camel's Hump, Abraham, all above 4,000 ft. Lake Champlain, over 100 miles long, in the northwest, including several islands forming one Vermont county by themselves. Southern tip of Lake Memphremagog enters the state. Several other lakes within the boundaries.

Climate: Temperate, warm summers, cold winters. Mean annual temperature: between 40° and 47°, being colder in the east and in the mountains. Annual rainfall 37½ inches; snow from November to March, averaging 90 inches annually.

INDUSTRIES AND PRODUCTS

Agriculture: Hay, apples, various vegetables and the hardier fruits, and maple sugar and sirup (in which Vermont leads). Some livestock and dairy farming. U. S. Agricultural Experiment Station at Burlington. U. S. Land-Grant College: College of Agriculture of the University of Vermont at Burlington.

Minerals: Stone, slate, talc, lime, granite, marble, and soapstone.

Manufactures: Slate and stone work, woolen textiles, paper and wood pulp, flour and grain products, dairy products, metal-working machinery, lumber products, and knit goods.

Commerce: Over 1,000 miles of railroads.

Leading Cities: Burlington, Rutland, Barre, and Montpelier (capital).

Places of Interest: Over 500 mountain peaks exceeding 4,400 ft., all beautifully wooded; "The Long Trail," hiking route over the mountain summits; magnificent shores of Lake Champlain.

HISTORY

Samuel Champlain, in 1609, was the first white man to set foot in Vermont, when he entered the lake which bears his name. This was French territory for almost a century, being protected with a chain of French forts. The first permanent English settlement was at Brattleboro in 1724. After the British conquest of Canada in 1760, immigration to Vermont became stronger. Then New York and New Hampshire fought to possess the region, until in 1764 it was awarded to New York. Disputes still arose, and Ethan Allen's Green Mountain Boys were organized to defend local claims against New York authority. Ethan Allen's followers, with some added forces from Connecticut and Massachusetts, played an important part in the Revolution. They captured Ticonderoga, a fortress on Lake Champlain. Vermont was not one of the thirteen original states, but movements for statehood were in progress during and after the Revolution. In 1777 a government was formed and the state was called New Connecticut. The name Vermont was soon substituted, but the state was not recognized as a part of the Union until 1791, when it became the fourteenth state.

Government: The governor and legislators serve two-year terms. The legislature meets every two years. Direct primary system of nominations. Each county is governed by a board of Assistant Judges, though town government really is dominant in New England. *Game Law Official:* Fish and Game Commissioner at Montpelier.

Institutions: Free Public schools, normal schools (at Castleton, Johnson, and Lyndon). The usual penal and charitable institutions. *Chief Colleges:* Norwich University at Northfield; University of Vermont at Burlington; Middlebury College at Middlebury.

VIRGINIA

Capital: Richmond. *Nicknames:* Old Dominion, Mother. *Motto:* "Sic Semper Tyrannis (Ever Thus to Tyrants)." *State Flower:* American Dogwood. *Virginia* was named by Sir Walter Raleigh, in honor of Queen Elizabeth of England, who was known as the "Virgin Queen."

TOPOGRAPHY

Area: Total, 42,627 sq. m.; water, 2,365 sq. m.; 33d in size. *Boundaries:* N., West Virginia, Maryland (Potomac River); E., Chesapeake Bay, Atlantic Ocean; S., North Carolina, Tennessee; W., Kentucky, West Virginia. *Elevation:* Lowest, Atlantic Ocean, sea level; highest, Mt. Rogers, 5,719 ft.; average, 950 ft.

Chief Rivers: Potomac, Shenandoah, James, Roanoke, New, Holston, Chickahominy, Appomattox, Cork, Pamunkey, Mattaponi, Rappahannock, Nottoway, and Rapidan. Plain region along coast, with deep estuaries of Potomac, Rappahannock, York, and James Rivers, that of the James becoming the famous Hampton Roads. Great Dismal Swamp in the southeast, 700 sq. m. of marshland. Many low sandy beaches and salt marshes. Inland is the Piedmont Plateau region, sloping up to the western mountains of the Appalachian system, including the Blue Ridge. Over 1,000 miles of coastline. National forest lands, 1,237,800 acres (gross area).

Climate: Mild and temperate. Mean annual temperatures: winter 40°, summer 77°, becoming cooler inland and in the west. Annual rainfall 45 inches, everywhere sufficient for farming.

INDUSTRIES AND PRODUCTS

Agriculture: Corn, hay, wheat, tobacco, potatoes (white, sweet), oats, peanuts, cotton, rye, apples, peaches, sorghum, soy beans, barley, buckwheat, pears, cow peas, strawberries, spinach, cabbage, tomatoes, and cucumbers. Livestock, poultry, and dairy farming. U. S. Agricultural Experiment Stations at Blacksburg (college station) and Norfolk (truck station). U. S. Land-Grant Colleges: Virginia Agricultural and Mechanical College and Polytechnic Institute at

Blacksburg; Virginia Normal and Industrial Institute for Negroes at Ettrick.

Minerals: Coal, iron, granite, limestone, marble, sandstone, slate, basalt, copper, lead, and zinc.

Fishing: Oysters, clams, shad, alewives, etc.

Manufactures: Cigars and cigarettes, chewing and smoking tobacco, snuff, cotton textiles, silk, woolen textiles, lumber products (especially sashes and doors, furniture, boxes and crates, barrels, and staves), iron and machinery products, meat products, automobile accessories, paper and wood pulp, ships (shipbuilding), and flour and grain products.

Commerce: Norfolk and Newport News are the leading ports, with a fairly large foreign trade. Hampton Roads forms an excellent harbor and anchorage place. Over 4,500 miles of railroads.

Leading Cities: Richmond (capital), Norfolk, Roanoke, Portsmouth, Newport News, Lynchburg, and Petersburg.

Places of Interest: Mt. Vernon, the historic home of George Washington; George Washington Birthplace National Monument, site of the home in which Washington was born, with restored replica of the old homestead; Monticello, the historic home of Thomas Jefferson; Arlington National Cemetery, opposite Washington, D. C.; Hot Springs with medicinal baths; Natural Bridge in Rockbridge County; Petersburg, national military park; Fredericksburg and Spotsylvania, national military park; U. S. Navy Yard at Hampton Roads; shipyards at Newport News; Fortress Monroe, modern fortifications; Old Surrender Field at Yorktown, scene of the surrender of Cornwallis to General Washington.

HISTORY

Virginia was the mother colony in America, being the first permanent English settlement in the New World. Sir Walter Raleigh's early efforts, between 1583 and 1588, to establish a colony in North Carolina resulted only in naming the region Virginia after his queen. Jamestown was founded in 1607, where Captain John Smith was leader. Early difficulties were most severe. Tobacco culture soon became commercially important. Virginia had the first representative assembly in North America (Virginia House of Burgesses), and the movement toward self-government existed almost from the first. Indian wars and massacres were frequent during the the seventeenth century. After 1700 Virginia expanded steadily westward. Patrick Henry soon became a popular leader, and Virginia was well prepared to take its prominent part in the Revolution, especially during the later years of the war. Much fighting was done here, including the famous battle of Yorktown, which resulted in the surrender of Cornwallis in 1781. Famous sons of Virginia have included Patrick Henry, George Washington, Thomas Jefferson, John Marshall, James Madison, James Monroe (promulgator of the Monroe Doctrine), and Woodrow Wilson.

Government: Governor and senators serve four-year terms; representatives serve two years. The legislature meets every two years. Direct primary system of nominations. Each county is governed by a Board of Supervisors. *Game Law Official:* Executive Secretary, Department of Game and Inland Fisheries, at Richmond.

Institutions: Free public schools (separate schools for Negroes), teachers' colleges (at Farmville, Fredericksburg, Harrisonburg, and Radford). The usual penal and charitable institutions. *Chief Colleges:* Emory and Henry College at Emory; Hampden-Sidney College at Hampden-Sidney; Hollins College at Hollins; Lynchburg College at Lynchburg; Randolph-Macon College at Ashland; Randolph-Macon Woman's College at Lynchburg; University of Richmond at Richmond; Sweet Briar College at Sweet Briar; Virginia Agricultural and Mechanical College and Polytechnic Institute at Blacksburg; Virginia Military Institute at Lexington; Virginia Polytechnic Institute at Blacksburg; Virginia Union University (Negro) at Richmond; University of Virginia at Charlottesville; College of William and Mary at Williamsburg.

WASHINGTON

Capital: Olympia. *Nicknames:* Evergreen, Chinook. *Motto:* "Al-ki (By and By)." *State Flower:* Rhododendron. *Washington* was named in honor of George Washington.

TOPOGRAPHY

Area: Total, 69,127 sq. m.; water, 2,291 sq. m.; 19th in size. *Boundaries:* N., Canada (British Columbia, Juan de Fuca Strait); E., Idaho; S., Oregon (Columbia River); W., Pacific Ocean. *Elevation:* Lowest, Pacific Ocean, sea level; highest, Mt. Rainier, 14,408 ft.; average, 1,700 ft.

Chief Rivers: Columbia, Snake, Okanogan, and Yakima. Cascade Mts., with many extinct volcanoes, including Mt. Rainier, Mt. Adams, Mt. Baker, Glacier Peak, Mt. St. Helens, and Mt. Stuart, all above 9,000 ft. Plains in the east, north of the Columbia River, a region called the "Inland Empire." Okanogan highlands in the north. Coast Ranges near the west coast with the Olympic Mts. in the northwest, including Mt. Olympus. Puget Sound in the northwest, connecting with Georgia and Juan de Fuca Straits, and including several islands and peninsulas, Whidby being the largest island. Grays Harbor and Willapa Bay are further south. Several lakes, including Soap and Moses. Over 1,500 miles of coastline. National forest lands, 11,262,495 acres (gross area).

Climate: Cool summers, mild winters, fairly equable. Mean annual temperature: 50°; 40° in winter and 60° in summer along the coast, varying slightly westward. Annual rainfall 30 to 50 inches; snow on the mountain slopes, but little in the valleys.

INDUSTRIES AND PRODUCTS

Agriculture: Wheat, rye, corn, oats, barley, potatoes, hay, apples, grapes, strawberries, loganberries, blackberries, nuts, miscellaneous fruits and vegetables. Livestock and dairy farming. U. S. Agricultural Experiment Stations at Pullman (college station) and Puyallup (western station). U. S. Land-Grant College: State College of Washington at Pullman.

Minerals: Coal, cement, clay products, building stone, sand, gravel, lime, gold, silver, copper, lead, zinc, and magnesite.

Lumbering: Douglas fir, hemlock, spruce, western yellow pine, cedar, larch, Idaho white pine, and white fir.

Fishing: Salmon, halibut, and other fish.

WAIKIKI BEACH

Waikiki Beach at Honolulu is world famous. No trip in the Pacific is complete without a stop at Honolulu and visit to Waikiki Beach. Riding surf boards standing up requires steady nerve. This sport is one of the most thrilling offered a bather anywhere in the world.

Manufactures: Lumber products, grain products, meat products, dairy products, foundry and machine shop products, railroad construction and repair, printing and publishing, bakery products, paper and wood pulp, canned fruits and vegetables, and ships (shipbuilding).

Commerce: Seattle and Tacoma are important Pacific trading ports. Over 5,500 miles of railroads.

Leading Cities: Seattle, Spokane, Tacoma, Everett, Bellingham, Aberdeen, Hoquiam, Vancouver, Walla Walla, Yakima, and Olympia (capital).

Places of Interest: Mount Rainier National Park, 325 sq. m., with Mt. Rainier and 28 glaciers; Mount Olympus National Monument (in Olympic national forest), including glaciers and mountain scenery; Cascade Tunnel through the Cascade Mts., 8 miles long; Tieton Dam in Yakima River; San Juan Archipelago in Puget Sound.

HISTORY

Mt. Olympus was sighted in 1774 by a Spaniard, the first white man to set eyes on Washington. Another Spaniard was the first to set foot on shore in the following year. Captain Cook sailed along the coast in 1778. An English captain discovered and named the Strait of Juan de Fuca in 1788. Other ships, engaged in fur trade, followed in ensuing years. It was the Englishman Vancouver who thoroughly explored Puget Sound, in 1792. Many of his names still remain. The American, Robert Gray, also in 1792, penetrated the region and gave the United States a claim to it. Lewis and Clark strengthened the claim of the United States in 1805-1806. Spokane, founded in 1810, was the first permanent settlement. Astor, New York's famed fur dealer, sent an expedition in 1811. From the War of 1812 until some years later, Great Britain controlled the region. It was later also a part of the Oregon territory and was under the joint rule of the United States and England. Washington became definitely a territory of the United States in 1846. In 1853, Washington was separated from Oregon and became a Territory. However, it did not have its present boundaries until after the formation of the Territory of Idaho in 1863. Indian wars had filled the preceding years to a large extent. The discovery of gold was an impetus to immigration, and Walla Walla became a busy city. Washington was admitted into the Union in 1889.

Government: Governor and senators serve four-year terms; representatives serve two years. The legislature meets every two years. Direct primary system of nominations. Each county is governed by a Board of Commissioners. *Game Law Official:* Supervisor of Game and Fish at Seattle.

Institutions: Free public schools, normal schools (at Bellingham, Ellensburg, and Cheney). The usual penal and charitable institutions. Large Indian reservations. *Chief Colleges:* Gonzaga University at Spokane; College of Puget Sound at Tacoma; Walla Walla College at College Place; State College of Washington at Pullman; University of Washington at Seattle; Whitman College at Walla Walla.

WEST VIRGINIA

Capital: Charleston. *Nicknames:* Panhandle, Mountain. *Motto:* "Montani Semper Liberi (Mountaineers Are Always Freemen)." *State Flower:* Rhododendron. For origin of name see Virginia.

TOPOGRAPHY

Area: Total, 24,170 sq. m.; water, 148 sq. m.; 40th in size. *Boundaries:* N., Ohio (Ohio River), Pennsylvania, Maryland (Potomac River); E., Pennsylvania, Maryland, Virginia; S., Virginia; W., Kentucky (Tug Fork, Big Sandy River), Ohio (Ohio River). *Elevation:* Lowest, Potomac River (in Jefferson County), 240 ft.; highest, Spruce Knob, 4,860 ft.; average, 1,500 ft.

Chief Rivers: Ohio, Potomac, Big Sandy, Guyandot, Kanawha, Greenbrier, and Monongahela. Allegheny Plateau in the west with high hills; Great Valley region in the east; no marshes; higher mountain ridges in the east. Shape of the state shows two "panhandles," or narrow extensions, whence one of its nicknames. National forest lands, 819,100 acres (gross area).

Climate: Medium temperate. Mean annual temperatures: winter, 26° to 34° (latter in the southwest); summer, 67° to 74° (in the southwest). Annual rainfall over 50 inches in the mountains, less elsewhere. Heavy snows in winter.

INDUSTRIES AND PRODUCTS

Agriculture: Hay, corn, oats, wheat, potatoes (white, sweet), buckwheat, rye, tobacco, apples, and other fruits and vegetables. Livestock and dairy farming. U. S. Agricultural Experiment Station at Morgantown. U. S. Land-Grant Colleges: College of Agriculture of West Virginia University at Morgantown; West Virginia State College for Negroes at Institute.

Minerals: Coal, natural gas, natural gas gasoline, petroleum, limestone, sandstone, glass sand, gravel, sand, and iron.

Manufactures: Iron and steel products, glass products, railroad construction and repair, lumber products (especially hardwoods), meat products, leather, refined petroleum, pottery and porcelain, coke, and carbon black.

Commerce: Over 4,000 miles of railroads.

Leading Cities: Huntington, Wheeling, Charleston (capital), Clarksburg, Parkersburg, Fairmont, Bluefield, and Morgantown.

Places of Interest: Ohio River suspension bridge at Wheeling, span 1,010 ft.; mountain resorts.

HISTORY

West Virginia was a part of Virginia until the Civil War. The Virginians early began to push westward, although only one exploring expedition in the seventeenth century is known. After 1700 there was probably considerable Indian trade in this western part. The first homes of white men were cabins built by Germans from Pennsylvania, at Shepherdstown, in 1726-1727. After that, settlement was more rapid. George Washington surveyed a large part of what is now West Virginia. The French and Indian War (1754-1763) hindered further western expansion. Between 1763 and 1774, however, the persistent white men continued to penetrate toward the Ohio River. From the first there was a division of interests and a difference in population (nationalities) between eastern and western Virginia. West Virginia was in many ways more like Pennsylvania, many of the settlers having come from there. Even during the Revolution there was talk of a fourteenth state to be here. The name "Westsylvania" was proposed. The mountain barrier (Alleghenies, Shenandoah, and North Mts.) was urged as a natural boundary. It is the boundary today. The Civil War provided an opportunity for separation, which was at once seized, and West Virginia became a state of the Union in 1863.

Government: Governor and senators serve four-year terms; representatives serve two years. The legislature meets every two years. Direct primary system of nominations. Each county is governed by a County Court. *Game Law Official:* Game and Fish Commission at Charleston.

Institutions: Free public schools and normal schools (at Huntington, Fairmont, Athens, Glenville, West Liberty, and Shepherdstown). The usual penal and charitable institutions. *Chief Colleges:* Bethany College at Bethany; Davis and Elkins College at Elkins; West Virginia State College (Negro) at Institute; West Virginia University at Morgantown; West Virginia Wesleyan College at Buckhannon.

WISCONSIN

Capital: Madison. *Nicknames:* Badger, Copper. *Motto:* "Forward." *State Flower:* Violet. *Wisconsin* was a local Indian name, probably first given to the river of that name.

TOPOGRAPHY

Area: Total, 56,066 sq. m.; water, 810 sq. m.; 25th in size. *Boundaries:* N., Lake Superior. Michigan; E., Michigan (Menominee River), Lake Michigan; S., Illinois; W., Iowa, Minnesota (Mississippi and St. Croix Rivers). *Elevation:* Lowest, Lake Michigan, 582 ft.; highest, Rib Hill, 1,940 ft.; average, 1,050 ft.

Chief Rivers: Mississippi, Wisconsin, Fox, Black, Chippewa, St. Croix, Rock, Des Plaines, Menominee and Wolf. Mostly rolling plains. Some bluffs along the Mississippi and Wisconsin Rivers. Some isolated hills. Over 500 miles of shore on Lakes Superior and Michigan, with many adjacent islands, especially the Apostle Islands in Superior. A long peninsula juts northward into Lake Michigan. Chequamegon and Green Bays. Thousands of glacial lakes, the largest being Lake Winnebago. Other lakes are Geneva, Green, "four lakes" near Madison, and Poygan. Many low marshes.

Climate: Severe winters, warm summers, but low humidity. Mean annual temperature 44°, with extremes ranging from 104° above to 43° below zero. Annual rainfall 31 inches. Snowfall 45 to 53 inches.

INDUSTRIES AND PRODUCTS

Agriculture: Hay, oats, corn, barley, rye, potatoes, wheat, tobacco, sugar beets, flax, hops, hemp, peas, sorghum, maple sirup, grapes, cranberries, apples, cherries, and plums. Livestock and dairy farming. U. S. Agricultural Experiment Station at Madison. U. S. Land-Grant College: College of Agriculture of the University of Wisconsin at Madison.

Minerals: Lead, zinc, iron, granite, lime, clay products, and mineral waters.

Lumbering: Hemlock, maple, birch, basswood, pine, and elm.

Manufactures: Dairy products (especially cheese), motor vehicles, foundry and machine shop products, paper and wood pulp, lumber products, meat products, automobile accessories, knit goods, boots and shoes, furniture, engines and water wheels, electrical machinery and supplies, rubber tires and tubes, leather, and printing and publishing.

Commerce: Large lake traffic and also Mississippi River trade. The chief ports are Superior, Ashland, Milwaukee, and Green Bay. Over 7,500 miles of railroads.

Leading Cities: Milwaukee, Racine, Kenosha, Superior, Madison (capital), Oshkosh, Green Bay, Sheboygan, La Crosse, and Beloit.

Places of Interest: Beautiful lake resorts (inland); over 1,000 Indian mounds near Madison.

HISTORY

The first white men to visit the region were Frenchmen in 1634. Twenty years later, others followed. White traders settled on Chequamegon Bay, and several wintered there in 1660. Traders followed rapidly, and also missionaries. Du Luth explored the region in 1679 and later. Indian hostilities soon began and lasted until 1740. After the fall of Montreal in 1760, French control was lost to the English. Pontiac's rebellion of 1763 renewed the Indian wars. It was put down two years later. The result was to give the United States control, but actual authority was not exercised until after the War of 1812. The United States occupied the region in 1818, when Wisconsin was made part of Michigan Territory. After 1830 the mining of lead began to supersede the fur trade in value. The Black Hawk Indian War took place in 1832. Its results marked the end of Indian aggression. Immigration now increased and growth was rapid. Wisconsin Territory was formed in 1836, and was admitted into the Union in 1848.

Government: Governor and representatives serve two-year terms; senators serve four years. The legislature meets every two years. Direct primary system of nominations. Each county is governed by a Board of Supervisors. *Game Law Official:* Conservation Director at Madison.

Institutions: Free public schools, normal schools (at Platteville, Whitewater, Oshkosh, River Falls, Milwaukee, Stevens Point, Superior, La Crosse, and Eau Claire). The usual penal and charitable institutions. Indian reservations. *Chief Colleges:* Beloit College at Beloit; Carroll College at Waukesha; Lawrence College at Appleton; Marquette University at Milwaukee; Milwaukee-Downer College at Milwaukee; Ripon College at Ripon; University of Wisconsin at Madison.

WYOMING

Capital: Cheyenne. *Nickname:* Equality (because Wyoming pioneered in woman suffrage). *Motto:* "Cedant Arma Togae (Let Arms Yield to the Gown, or Let Military Bow to Civil Power)."

PHILIPPINE ISLANDS

View of grass huts which are quickly constructed by native porters as a protection against the weather when on the march and night overtakes them.

State Flower: Indian Paintbrush. *Wyoming* was taken from the name of Wyoming Valley, Pa., a corruption of a Delaware Indian word.

TOPOGRAPHY

Area: Total, 97,914 sq. m.; water, 366 sq. m.; 8th in size. *Boundaries:* N., Montana, E., South Dakota, Nebraska; S., Colorado, Utah; W., Utah, Idaho, Montana. *Elevation:* Lowest, Belle Fourche River (in Crook County), 3,100 ft.; highest, Gannett Peak, 13,785 ft.; average, 6,700 ft.

Chief Rivers: Green, Big Horn, Wind, Shoshone, Yellowstone, Belle Fourche, and North Platte. Great plains at high elevation, with many buttes and mesas. Various Rocky Mountain ranges, including Big Horn, Laramie, Medicine Bow, and Wind River, with the following lofty peaks: Gannett, Grand Teton, Fremont, Helen, Downs, Chimney Rock, and Cloud. Several lakes. National forest lands, 8,641,238 acres (gross area).

Climate: Varied, temperate, dry. Mean annual temperatures: 46° in valleys, 36° in mountains. Generally cool summers and cold winters. Annual rainfall 14 inches, falling to six inches in lower Big Horn basin, rising to 35 inches in Yellowstone Park.

INDUSTRIES AND PRODUCTS

Agriculture: Hay, wheat, corn, oats, potatoes, sugar beets, barley, rye, beans, and apples. Livestock are most important, especially cattle, sheep, and swine. Poultry and dairy farming. U. S. Agricultural Experiment Station at Laramie. U. S. Land-Grant College: College of Agriculture of the University of Wyoming at Laramie.

Minerals: Coal, petroleum, phosphate, natural gas, natural gas gasoline, copper, gold, iron, gypsum, sand, gravel, and clay products.

Lumbering: Lodgpole pine, Englemann spruce, Alpine fir, Douglas fir, and lumber pine.

Manufactures: Refined petroleum, railroad construction and repair, beet sugar, and lumber products.

Commerce: Almost 2,000 miles of railroads.

Leading Cities: Casper, Cheyenne (capital), Laramie, Sheridan, Rock Springs, and Rawlins.

Places of Interest: Yellowstone National Park, in the northwest corner of the State, 3,426 sq. m., a vast natural wonderland containing more geysers than the rest of the world together, boiling springs, mud volcanoes, petrified forests, the Grand Canyon of the Yellowstone with gorgeous coloring, large lakes, waterfalls, beautiful scenery, huge wild animal and bird preserve (with moose, elk, deer, mountain sheep, buffalo, black and grizzly bears, and antelope). Grand Teton National Park, with the spectacular Teton Mts., 150 sq. m., south of Yellowstone Park. Devils Tower National Monument, volcanic rock tower; Shoshone Cavern National Monument, with large cave; Big Horn Country, with "dude ranches"; hot springs at Thermopolis and Saratoga; Pathfinder Dam in North Platte River (partly in Nebraska); Shoshone Dam in Shoshone River.

HISTORY

Wyoming was acquired, bit by bit, in the Louisiana Purchase of 1803, in the Texas annexation of 1845, in the Oregon claims of the United States jointly with Great Britain, and in the Mexican cession of 1848. The first white man known to have set foot in Wyoming was a member of the Lewis and Clark expedition, in 1806. He was John Colter, who discovered Yellowstone Park in 1807. In 1811-1812 expeditions were made in the interests of the fur trade. For a long period, trappers and traders occupied the land. Overland trains bound for Oregon crossed Wyoming as early as 1842. The Mormon emigrants also crossed here after 1846. The California gold rush of 1849 also sent many a prospector through this region. Indian wars filled the sixties, peace being finally made with Chief Red Cloud in 1868. Cheyenne and Laramie were founded in 1867, and the Territory of Wyoming was organized in 1868. Women were given suffrage as early as 1869. Gold discoveries also occurred at this time, booming the region. Cattle raising quickly became important, only to decline somewhat in favor of sheep. Wyoming was admitted into the Union in 1890.

Government: Governor and senators serve four-year terms; representatives serve two years. The legislature meets every two years. Direct primary system of nominations. Each County is governed by a Board of Commissioners. *Game Law Official:* State Game and Fish Commissioner at Cheyenne.

Institutions: Free public schools and others. The usual penal and charitable institutions. Shoshone Indian reservation. The only college, University of Wyoming at Laramie.

ALASKA (Territory)

Capital: Juneau. *Alaska* is a native Indian name. The region was formerly called Russian America. *Population:* 60,000 (slightly over one-half being of the white race). *Area:* 590,884 sq. m. *Elevation:* Highest, Mt. McKinley, 20,300 ft. (highest point in North America); lowest, Pacific Ocean, sea level.

Description: Alaska is the northwestern peninsular-tip of North America. It is separated from Siberia by Bering Strait and has the Arctic Ocean to the north, Canada (Yukon) to the east, and the Pacific Ocean to the south. The Aleutian Islands swing out southwesterly into the Pacific. Alaska also includes a large part of the Pacific coast southward along the St. Elias Range and the Coast Ranges, as far as Cape Muzon. Wrangell Island, in the Arctic Ocean northwest of Alaska, was vaguely claimed by the United States, but Russian (Soviet) occupation in 1926 and 1927 was not disputed; so the island may be said to belong to Russia. "It is an interesting fact," says the United States Geological Survey, "that the area of Alaska and the Aleutian Islands, if superimposed on the United States in a true north-south position so as to touch the Canadian boundary a short distance west of the Lake of the Woods, would reach the Atlantic Ocean near the line between Georgia and South Carolina, cross the Mexican boundary in southwestern New Mexico, and touch the Pacific Ocean in southern California." Alaska is equal to about one-fifth the area of continental United States.

Chief Rivers: Yukon, Kuskokwim, Tanana, Koyukuk, Copper, and Susitna. Great ranges of mountains, including St. Elias, Aleutian, Alaska, Baird, and Endicott. Many glaciers, including Malaspina and Muir. Deeply indented coastline of almost 5,000 miles, totaling some 26,000 miles of actual shore (islands included). Many active volcanoes. The famous Katmai eruption of 1912 created the "Valley of Ten Thousand Smokes." National forest lands, 21,397,515 acres (gross area).

Climate: Due to Alaska's immense extent, it is impossible to generalize. The northern part is within the Arctic Circle, and is therefore like the polar regions. The southern "panhandle" comes as far south as Labrador. Within these extremes wide variation occurs.

Animal and Plant Life: Moose, caribou, herring, cod, salmon, whales, walrus, sea-otters, fur seals, hair seals, sea-lions, sable, ermine, wolverines, minks, beavers, bears (black, grizzly, polar), gray wolves, foxes, balsam fir, cedar, Alaska cedar, hemlock, Sitka spruce, birch, balsam, poplar, alder, willow, aspen, cottonwood, tundra, sedge, and berries.

Chief Products: Salmon, reindeer meat, furs (sealskins and fox, chiefly), gold, copper, silver, coal (bituminous and anthracite), lead, tin, platinum, marble, antimony, tungsten, palladium, natural gas, petroleum, gypsum, graphite, barite, and sulphur.

Places of Interest: Mount McKinley National Park, 2,645 sq. m., containing the highest peak in North America and beautiful scenery; Sitka National Monument, with 16 native totem poles; Katmai National Monument, with volcanic phenomena, and the "Valley of Ten Thousand Smokes," tiny fumaroles or smoke-jets in the ground; Old Kasaan National Monument, Indian village with totem poles. The U. S. government is fostering a colonization project in the Matanuska Valley at Palmer in an effort to open a new frontier.

HISTORY

Although there were some early Spanish explorers, Alaska was really colonized by the Russians during the seventeenth and eighteenth centuries. In 1728, Bering passed through the strait that now bears his name. During the American Revolution, the Englishmen Cook, Mackenzie, and Vancouver made Alaskan explorations. The Russian government governed the region strictly from 1799 onward, attempting to keep other nations out. Because of increasing economic interests of the United States, chiefly fishing, Alaska was bought from Russia in March, 1867, for $7,200,000 in gold. Since that time the region has repaid its purchase price many times. Indeed, the annual gold shipments often approach this figure. The Territory of Alaska was formed in 1912. Senators and representatives form a two-chambered legislative assembly, all of whose acts can be nullified by the United States Congress. The chief executive is a Governor appointed by the President.

Miscellaneous: Government schools, a government railroad, and highways. Thousands of tourists visit Alaska annually. There is a U. S. Agricultural Experiment Station at Sitka, and the Alaska Agricultural College and School of Mines at College (Fairbanks) is a U. S. Land-Grant institution. Native Indians own almost half the herds of reindeer, on which they are largely dependent for their living. The game law officials are the Secretary of Agriculture at Washington, D. C., or the Executive Officer of the Alaska Game Commission at Juneau, Alaska.

HAWAII (Territory)

Capital: Honolulu. *Hawaii,* originally "Owhyhee," was the native name of the largest island in the group; Captain Cook called the group the Sandwich Islands, after the Earl of Sandwich, in 1778. *Population:* 350,000 (Natives, Americans, Portuguese, Filipinos, Chinese, Japanese, and others). *Area:* Total, 6,406 sq. m. *Elevation:* Highest, Mauna Kea, on Hawaii, 13,823 ft.

Description: The Hawaiian Islands are in the middle of the Pacific Ocean, about in the latitude of Mexico City. They are 2,000 miles from San Francisco, 2,400 miles from Sitka (Alaska), 3,400 miles from Yokohama, 4,400 miles from Sydney, 4,700 miles from Panama, and 4,800 miles from Manila. The group includes Hawaii, Maui, Molokai, Lanai, Kahoolawe, Oahu, Kauai, Niihau, and some small westerly islands or islets, running in a general direction to the northwest. These include coral islets (Laysan, 1¾ miles long; Lisiansky, 1 mile long; and some reefs) and lava-rock islets (Nihoa or Bird, ¾ mile long; Gardner, rock 170 ft. high; Ocean or Cure or Kuré, an atoll 15 miles in circumference). Johnston or Cornwallis Island, southwest, ½ mile long, and Palmyra Island (or Samarang, an atoll 6 miles long with more than 50 coral islets), which was annexed to Hawaii in 1862, belong to the group. All these islets are uninhabited, but are a bird reservation, some 10,000,000 or more birds appearing on them annually.

Midway Islands, or Brooks Islands, are two coral bits of land some 1,200 miles northwest of the Hawaiian chain. They were discovered by Captain Brooks in 1859 and claimed by the United States in 1867. The larger island is 1¾ miles long, contains 1½ sq. m., and has a cable station.

The inhabited islands are more particularly described in the following paragraphs:

Hawaii, 4,016 sq. m., is the largest island and the highest point is Mauna Kea. It consists of five volcanic mountains, with lava-filled valleys between. It has 297 miles of seacoast, and a good harbor at Hilo. On this island is famed Mauna Loa, within 150 ft. of being as high as Mauna Kea. Mauna Loa is the largest volcano in the world, discharging more lava than any other "fire mountain." The most recent flows were in 1907, 1916, 1919, and 1926. Also there is Kilauea, the most spectacular active volcano in the world. Its oval crater-pit is over four square miles in area, with the area of activity measuring 3,000 by 3,500 ft., and over 1,000 ft. deep. The lava rises, overflows, and breaks out of the smaller pit in cycles. Explosive eruptions are rare. Earthquakes are fairly numerous, though tidal waves have not occurred often. The last serious tidal wave was in 1868.

Maui, 728 sq. m., is shaped somewhat like the head and bust of a woman. There are two mountains, Haleakala (10,032 ft.) being the higher, with the largest known extinct crater on its summit.

Molokai, 261 sq. m., also has two mountains, the higher being Kamakou (4,970 ft.). Its windward coast is a scenic wonder, a sheer precipice rising up to 4,000 ft.

Lanai, 139 sq. m., is a single mountain, rising to 3,400 ft.

Kahoolawe, 44 sq. m., is also a single mountain, rising to 1,450 ft. (Near at hand is Molokini, a rock 160 ft. high, uninhabited.)

Oahu, 598 sq. m., is, next to Hawaii, the best known, for it has the capital city, Honolulu. Its highest peak rises a little over 4,000 ft. The scenery is splendid. Agriculture is important.

Kauai, 547 sq. m., is 63 miles from Oahu, and is chiefly one mountain, Waialeale, rising to some 5,200 ft. There are many rivers and waterfalls. Its Grand Canyon is similar in beauty to the famous one of the Colorado.

Niihau, 73 sq. m., rising to 1,300 ft., is a privately owned sheep ranch. The adjacent Lehua and Kaula, very small, are uninhabited.

Climate: Sunshiny, equable, pleasantly cool, though with wide variations of temperature among the different islands. The rainfall also varies, lowest recorded 2½ inches, highest recorded 562 inches. There is usually snow on Mauna Lea and Mauna Loa.

Plant Life: Over 80 percent of the plants found are native to Hawaii, the largest percentage of endemic flora for any place in the world. These include 900 species of flowering plants, 140 ferns, and mosses, lichens, fungi, and others. Some are very limited in extent. One tree discovered was the only one of its species in the world. There are violets six feet high. Coconuts are common. There are only three species of orchids. The coconut as well as the yam, banana, sugar cane, and others were introduced. Mango, pineapple, orange, coffee, fig, and date are recent importations.

Animal Life: The only native mammal is a small bat. All other mammals have been introduced by man at some time or other. The most varied form of animal life is the birds, of which there are over 100 species, resident and migratory. Several species have been made extinct in recent years by the depredations of feather-hunters. There are a few native lizards, or skinks. There are no snakes. Toads and frogs have been introduced. Thousands of species of insects, usually not bothersome, are native. The harmful insects have been accidentally introduced. Marine life is most varied.

Chief Products: Sugar, pineapples, coffee, rice, bananas, livestock, and canned fish.

Places of Interest: Hawaii National Park, 245 sq. m., including Kilauea and Mauna Loa, the first called "the pit of eternal fire"; Bishop Museum at Honolulu; splendid scenery and beaches.

History: The natives probably reached Hawaii in 500 A. D., from Asia. They are of mixed stock. They lived unmolested for five quiet centuries. After 1000 A. D. native canoes had contact with Samoa and other Pacific islands. Internal turmoil followed. They developed their customs and tribal tabus. The Hawaiian language is musical, having only 12 letters and 40 syllables, which make some 20,000 words (the English language has over 400,000 words). A native custom is the wearing of leis, or wreaths of flowers, about the neck. The ukulele was adopted by the Hawaiians, but the instrument is of Portuguese origin. Surfboard riding, a native sport, has become popular among other races living in the islands. The native hula dance has many varieties.

A Spanish vessel was wrecked in Hawaii in 1527, but the real discoverer of the islands was Captain James Cook, who landed on Kauai in 1778. The natives took him for a god. In 1779, in a fight, he was killed by the natives. Between 1778 and 1820 there was increasing contact with white men. King Kamehameha, meanwhile, had conquered all the islands and consolidated them into a political whole by 1810. He kept out the Russians and Spanish pirates. The advent of the white race was far from a blessing, for many adventurers came here and spread vices and disease. From 200,000 natives, when the islands were first discovered, the number has dwindled to a few thousand today. At present the natives are disappearing by intermarriage.

The first Christian missionaries arrived in 1820. Kamehameha went to England, caught the measles and died, and one of his queens, Kaahumanu, ruled as regent until 1832. There followed a series of native rulers, a chaotic period of foreign aggression, Hawaiian independence (recognized in 1842-1843), and further foreign troubles. There was talk of American annexation, and the United States became more interested in the islands after the acquisition of Oregon. The last queen of Hawaii was Liliuokalani, who was deposed in 1893. The Republic of Hawaii was formed. The Spanish-American War crystallized the American attitude, and the Islands were annexed by the United States in 1898. Hawaii was made a territory in 1900. The chief executive is a governor appointed by the President. The local legislature has two houses.

Miscellaneous: Called the "Paradise of the Pacific," Hawaii is visited by thousands of tourists annually. The everlasting summer is an irresistible lure. There are United States Agricultural Experiment stations at Honolulu: a federal, a pineapple-canners', and a sugar-planters' station. The University of Hawaii at Honolulu is a United States Land-Grant College.

PHILIPPINE ISLANDS

Capital: Manila. *Philippine* was the name given in honor of King Philip II of Spain, by an exploring band of Spanish Mexicans. *Population:* 13,000,000 (at least 85 per cent being Filipinos). *Area:* 114,400 sq. m. (slightly less than the area of the British Isles). *Elevation:* Highest, Mt. Apo on Mindanao, 9,610 ft.

Description: The Philippine Islands are an archipelago, running 1,152 miles north and south in the western Pacific, about 500 miles southeast of Asia. They comprise only 31 islands larger than 100 sq. m. in area, but include some 7,000 islands smaller than that, some being as small as one-tenth of a square mile. The northernmost tip of the group is only 65 miles from Formosa. The southernmost tip is just 30 miles east of Borneo. Only about 2,400 of the islands have names. The 11 largest are as follows: Luzon, 40,969 sq. m.; Mindanao, 36,906 sq. m.; Samar, 5,124 sq. m.; Negros, 4,983 sq. m.; Palawan, 4,500 sq. m.; Panay, 4,448 sq. m.; Mindoro, 3,794 sq. m.; Leyte, 2,799 sq. m.; Cebu, 1,695 sq. m.; Bohol, 1,534 sq. m.; and Masbate, 1,255 sq. m. The total coastline is over 12,500 miles.

Many of the islands are volcanic, with irregular mountains, jagged coasts, and north-flowing streams. The most outstanding chain is the Cordillera Central of Luzon. The largest river on Mindanao is the Rio Grande de Mindanao. Another river is the Agusan. On Luzon are the Cagayan, Agno, Pampanga, Pasig and Bikol Rivers. The largest lake is Laguna de Bay, not far from Manila. There are many volcanoes, but they are far less active than those of Hawaii.

Climate: Rainy and dry seasons. Mean annual temperatures: 77° to 79° from November to February; 84° in April, May, June; 80° at other times of the year. Annual rainfall, 93 inches. Typhoons are frequent.

Animal and Plant Life: Many grasses, trees, coconut palms, bamboo, rattan, orchids (900 species), rubber plants, and various spices and drugs. Rats, mice, bats, shrews, deer (red or brown), mouse deer, timarau (small buffalo), mongooses, otter, civet cats, tarsiers, monkeys (one genus), reptiles, birds (760 species), sharks, rays, mollusks (most varied in the world), pearl oysters, sponges and coral.

Chief Products: Rice, corn, sugar, coconuts, copra, coconut oil, abacá (Manila rope fiber), tobacco, sisal hemp, kapok, citrus fruits, mangoes, bananas, watermelons, guavas, peanuts, bamboos, alcohol, gutta percha, rubber, wax, honey, soap bark, embroideries, abrasives (especially corundum), alum, asphalt, cement, coal, gypsum, lime, mica, talc, ochre, salt, sulphur, agate, opal, amethyst, guano, phosphate, coal, gold, iron, lead, zinc, silver, coffee, hats, indigo, pearl buttons, pearls, rope, shells, coral, sponges, bêche-de-mer (trepang), and shark fins.

History: Magellan discovered the Philippines in 1521, during his memorable voyage around the world. Other Spanish expeditions followed. The Spaniards conquered the islands and made them their own, most of them by 1600. Manila was established in 1572. There were disputes with the Portuguese, Dutch, and native Mohammedans. The Dutch quarrels were mostly in the seventeenth century. There was a brief British occupation in 1762, but in 1763 the claim was relinquished to Spain. Foreign traders were opposed to some extent, but they became more numerous after 1800. Until after 1850 there were only a few thousand Spaniards in the islands. Filipinos began to demand independence. There was a strong insurrection in 1896. The outbreak of the Spanish-American War occurred in 1898. In that year the Filipinos declared their independence, after Dewey had defeated the Spanish fleet in Manila Bay and the islands were under the military control of the United States. Aguinaldo, provisional president of the island republic, revolted against the United States in 1899. He was soon captured and peace was restored.

In 1933 the U. S. government voted to grant complete independence if a plebiscite of the islanders in 1936 proved a majority to favor such freedom.

OTHER PACIFIC ISLANDS OF THE UNITED STATES

Guam: Area, 206 sq. m.; population, 17,000; naval station. One of the Marianas group in the North Pacific, about 1,500 miles east of Manila, P. I. The highest point is Mt. Jumullong Manglo, 1,274 ft. The capital is Agana. The island is governed by a naval officer appointed by the president. Guam was ceded to the United States by Spain in 1898. There is also a cable station. Copra is the chief product.

American Samoa: Total area, 75 sq. m., including Tutuila (52 sq. m.), the Manua Islands (Tau, Olosega, and Ofu), and Rose Island, plus several insignificant small islets. Capital, Pago Pago, on Tutuila, the best harbor in the south Pacific. The Samoa Islands were divided between the United States and Germany, after Great Britain withdrew her claims in 1899, but official acceptance by the United States of complete sovereignty over the native chiefs was not made until 1929. The American Samoa Islands are 2,263 miles from Hawaii, 4,200 miles from Manila, and 4,160 miles from San Francisco. Swains Island (or Gente Hermosa) was officially added in 1925. Population (total), 9,000. Copra is the chief product.

Wake Island: This island, an uninhabited atoll, lies about midway between Hawaii and Guam, in the Pacific. The area is about 3½ sq. m. It is really three small islets. Possession in the name of the United States was taken in 1899 by the commander of the U. S. S. *Bennington.* Mindanao, Guam, Wake, and Gardner Islands (the latter in the Hawaiian group) make very nearly a straight line across the Pacific to San Francisco.

Treaty Rights: Although the United States has no sovereignty there, the United States Government has treaty rights in the Tonga Islands, south of Samoa, permitting the establishment of a naval base. The United States Government also has important treaty rights, particularly as applicable to the cable station, on the island of Yap, southwest of Guam.

PORTO RICO

Capital: San Juan. *Porto Rico* is from the Spanish *puerto rico,* meaning "rich port." *Population:* 1,500,000 (about 75 per cent white). *Area:* 3,435 sq. m. *Elevation:* Highest, Luquillo Mts. (in Humacao County), 3,532 ft.

Description: Porto Rico is the easternmost island of the Greater Antilles in the West Indies. The Mona Passage, at the east, separates it from the island of San Domingo and Hayti. Its shape is almost rectangular, being about 100 miles long and 35 to 40 miles wide. The country is somewhat mountainous, but all the slopes may be used for agriculture. The rivers are small, but are a source of water power and water for irrigation. National forest lands, 69,950 acres (gross area).

Climate: Sub-tropical; the island is within the torrid zone. Mean annual temperatures: January 73°, July 79°. Annual rainfall 70 inches.

Animal and Plant Life: Dolphins, manatees, and bats are the only native mammals. Only 162 species of birds. Only one species of snake, and that is rare and harmless. Several lizards and turtles. 291 species of fish. Bamboo, palm, cedar, ebony, calabash, whitewood and boxwood are some of the trees in the forests. There are many tropical plants.

Chief Products: Sugar, tobacco, cigars and cigarettes, coffee, citrus fruits, bananas, coconuts, pineapples, plantains, cottonseed oil, rice, molasses, magnetic iron, manganese, limestone, gypsum, etc.

History: Porto Rico was discovered by Columbus on his second voyage, in 1493. It therefore became Spanish property. The island was originally named San Juan, and the port Porto Rico (because of its excellence), but the names became turned about, as they are today. The original native Indians had been exterminated by 1582, under Spanish abuse. Negroes were later imported from Africa. Troubles were many and various, including hurricanes, raids by neighbor-

ing savages, and depredations of pirates. Spain then fortified the island, and it later resisted both English and Dutch attacks. Porto Rico remained Spanish until the war with the United States in 1898, after which Spain ceded Porto Rico to the United States. The people of Porto Rico were given full American citizenship in 1917. There is a native assembly, but the governor is appointed by the president.

Miscellaneous: The climate of Porto Rico is the most healthful of the tropical countries of the Western Hemisphere. Government improvements have greatly benefited the island. There are U. S. Agricultural Experiment Stations at Mayaguez (federal station) and Rio Piedras (insular station). The College of Agriculture and Mechanical Arts of the University of Porto Rico at Mayaguez is a U. S. Land-Grant institution.

THE VIRGIN ISLANDS OF THE UNITED STATES

These islands are a part of those discovered by Columbus in 1493, and which he named Las Virgenes or "The Virgins," in honor of St. Ursula and her martyred virgins. Some of them belong to the British Empire. The Virgin Islands of the United States, as they are now called, include the three large islands of St. Croix, St. Thomas, and St. John, and about 50 or so smaller islands (mostly uninhabited). These islands were formerly the Danish West Indies, and the United States paid $25,000,000 to Denmark for them in 1917. Included in the present Virgin Islands of the United States are Culebra and Vieques, which were ceded to the United States by Spain in 1898. The total area is 133 sq. m. The population is about 20,000, largely Negro. The islands are the westernmost of the Lesser Antilles in the West Indies. They are straight east from Porto Rico. There is a U. S. Agricultural Experiment Station at St. Croix. St. Thomas is the capital. The islands are administered by the Navy Department. The inhabitants were made United States citizens in 1927. Most of them speak English. The chief products are sugar, hides, bay-oil and bay rum.

THE CANAL ZONE

The Canal Zone is held in perpetual lease by the United States. An annual payment of $250,000 is given to the Republic of Panama, which is in addition to the $10,000,000 paid when the property was taken over. Later, $25,000,000 compensation was paid to the Republic of Colombia by the United States, for Panama had revolted from Colombian sovereignty prior to the United States canal agreement, and Colombian rights had to be paid for separately.

The Canal Zone includes a strip of land 10 miles wide across the Isthmus of Panama, between the Caribbean Sea and the Gulf of Panama, and some adjacent territory later acquired by the United States for administration in connection with the canal. The total area of land and water is 527 sq. m. The population is 28,000. The official status of the Canal Zone is a military reservation under the administration of the War Department, the resident governor being an army officer. Heavy fortifications are built, and a large detachment of soldiers is kept at hand.

The Panama Canal was built through the Canal Zone by Army Engineers, with Colonel Goethals as chief (after 1907). Before actual digging of the canal could begin, the Canal Zone had to be made healthful for the men. Much time was spent on sanitation so that the workers would not catch certain fevers. The cost of constructing the canal was $366,650,000, not including the cost of the military and naval defenses. "Slides" of earth at different times have added to this cost. However, in 1928 the tolls and other transit revenues totaled $27,176,045.68, and the current expenses of operation and maintenance were only $8,951,200.82. With the exception of naval and public vessels of the United States, Panama, and Colombia, the ships of all nations pass through the Panama Canal at the same rate of toll. The Panama Canal was opened for navigation on August 15, 1914, Up to August 15, 1929, a total of 54,021 vessels had paid toll to pass through the canal. The total length of the canal passage is 40 nautical miles. The Gatun Locks, lifting or lowering vessels from Gatun Lake, which is 85 ft. above sea level, are well worth seeing. There is a Panama Railroad following the canal from Colon to Panama, some 47½ miles long.

Almost the entire activities of the Canal Zone are governmental. A dam in the Chagres River at Alhajuela was authorized in 1928, to cost $12,000,000. The dam will create a vast reservoir of water. Private ownership of land is not permitted.

OTHER SMALL POSSESSIONS

The United States has an undisputed sovereignty over several small islands, rocks, and keys in the Caribbean Sea. The Navassa Island, which is between Hayti and Jamaica, is two miles long. Quita Sueno Bank, Roncador Cay, Serrana Bank, and Swan Islands are between the West Indies and Central America. They are mostly reserved for lighthouses, though there is a radio station on Great Swan Island.

By treaty, the United States also has rights to a naval base on Cuba.

The British Empire

The British Empire includes the United Kingdom of Great Britain and Northern Ireland, the Channel Islands, the Isle of Man, the Irish Free State, India, the Dominions, Colonies, Protectorates and Dependencies, together with certain Mandates (since the World War). The United Kingdom includes Great Britain and Northern Ireland, or that portion of the British Empire which elects members to Parliament. Great Britain includes England, Scotland, and Wales. The British Isles include the United Kingdom and adjacent islands, together with the Irish Free State, of course. The units of the British Empire owe common allegiance to the British Crown, although in most respects the larger units (with the exception of India) are now self-governing.

The title of the British sovereign is: "George V [or whatever name], by the Grace of God, of Great Britain, Ireland, and the British Dominions beyond the Seas King, Defender of the Faith, Emperor of India." Ireland is taken to include Northern Ireland and the Irish Free State.

The total area of the British Empire is about 12,000,000 square miles. The total population is in the neighborhood of 445,000,000 people, of which some 66,000,000 belong to the white race. The earliest addition to the Empire by discovery was Newfoundland, in 1583. The most recent addition was cessions from Siam in 1909, except for the Mandates since the World War.

The government of the Empire is complex and varied. The United Kingdom has complete sovereignty within its domains, electing members to Parliament, and being controlled by its laws. Nominally, since the monarch resides in the United Kingdom, that part of the Empire has jurisdiction over all the other parts. This authority has been limited by conventions, so that, in fact, the self-governing dominions are on a substantially equal footing with Great Britain, all being equal members of the Imperial Conference, which, when called, is the real governing body of the Empire. The self governing dominions are Canada, Newfoundland, Australia, New Zealand, South Africa, and the Irish Free State.

Then there are the Crown Colonies, in which the executive government is in the hands of the British government in Great Britain. Some of them have legislatures for local affairs, however. The Protectorates are not annexed to the British Crown and, strictly speaking, their inhabitants are not subjects of the British monarch. There is a similar group, called Protected States, which retain much of their native character and large authority in internal affairs. The Mandates are administered by the self-governing units of the Empire, and are usually for a limited time.

The situation of India is peculiar and fraught with difficulties. India includes British India and a large number of native states, the latter having almost full control of internal affairs. The governor-general of British India is appointed by the Crown. India, although without self-governing status, does have membership in the League of Nations and representation in the Imperial Conference.

The name "British Commonwealth of Nations" has been favored since the World War, as being a more accurate description than the better known name, "The British Empire."

The parts of the British Empire are separately described in the following pages. Not only does the sun never set on the British dominions, but it may also be said with truth that while a part of the Empire sleeps in darkness the other part is enjoying the light of day.

GREAT BRITAIN

Capital: London. *Area:* 88,745 sq. m. *Population:* 45,000,000. *Government:* Limited monarchy; essentially a democracy, ruled by a Parliament (House of Commons elected; House of Lords, consisting of peers, having only limited veto powers), and led by the Prime Minister and his Cabinet.

Description: Great Britain is the largest island in Europe. It includes the political divisions known as England, Scotland, and Wales, and, with Northern Ireland, it forms the United Kingdom. The members of the House of Commons are elected from the divisions of the United Kingdom. Great Britain, one of the British Isles, lies west of Holland and Belgium, and is separated from France by the English Channel. On the west, separated by the Irish Sea, is Ireland.

Great Britain is nominally at the head of the British Empire, although the Imperial Conference, consisting of the prime ministers of the self-governing dominions, meets to consider particular points relating to the Empire as a whole. In London are the offices of the secretaries of dominion and colonial affairs. The dominions were defined as follows in 1926: "They are autonomous Communities within the British Empire, equal in status, in no way subordinate one to another in any aspect of their domestic or external affairs, though united by a common allegiance to the Crown and freely associated as members of the British Commonwealth of Nations . . . Every self-governing member of the Empire is now the master of its destiny. In fact, if not always in form, it is subject to no compulsion whatever."

ENGLAND

Capital. London. *Area:* 50,874 sq. m. *Population:* 37,500,000. *Government:* The largest unit of the United Kingdom.

Description: England is in the southern part of the island of Great Britain, with Scotland to the north, and Wales to the west. The coastline is 1,835 miles long. At Dover the English coast is only 21 miles from the French coast, across the Strait of Dover. In the northwest (Cumberland, Westmorland, northern Lancashire) is the Lake District, with many lakes, tarns, and masses of volcanic mountains (Pennine Chain). The Cheviot Hills lie on the Scottish border. Southey, Coleridge, and Wordsworth, called the "Lake Poets," lived in the Cumberland and Westmorland region. Along the English channel, facing France, are the famous chalk cliffs. The entire coast is rugged, displaying rocks and headlands. The coast of Cornwall along the southwestern peninsula is especially picturesque. The chief rivers are the Thames, Humber, Mersey, and Severn. The climate is unusually mild for the latitude, but London "fogs" are notorious.

Leading Cities: London, Manchester, Liverpool, Leeds, Sheffield, Bradford, Bristol, Hull, Leicester, Birmingham, Newcastle, Nottingham, Plymouth, Portsmouth, Salford, Stoke on Trent, and West Ham (London suburb).

Places of Interest: London, with Westminster Abbey, Houses of Parliament, Tower and Tower Bridge, British Museum, St. Paul's Cathedral; Windsor Castle; Stratford-on-Avon, Shakespeare's birthplace; many other literary and historic sites and shrines, for here was the birth of the English language and of English literature; cathedral towns (Canterbury, York, Ely, Lincoln, Salisbury, Winchester, Durham, Exeter, Worcester, Bristol, Chester, Carlisle, St. Albans and others); Oxford and Cambridge universities; spas (Bath, Harrowgate, Buxton and Mattock); beach resorts (Plymouth, Brighton and Scarborough); Stonehenge, near Salisbury.

Chief Products: Agricultural products of the temperate zone, coal, iron and steel products, cutlery, machinery, vehicles, cotton and woolen textiles, fish, and others.

SCOTLAND

Capital: Edinburgh. *Area:* 30,405 sq. m. *Population:* 5,000,000. *Government:* Part of the United Kingdom.

Description: Scotland is the northern part of the island of Great Britain, being divided from England along the Cheviot Hills. To the west are the Hebrides, a large group of islands. Almost due north are the Orkney and Shetland Islands (the latter the original source of Shetland ponies). The coastline is rugged and jagged, being indented by many firths (bays). The country is mountainous, but is divided into Highlands (whence the Scottish Highlanders) and Lowlands. The chief rivers are the Clyde, Tweed, Forth, Tay and Spey. There are many beautiful lakes (lochs), glens, and gorges. Some of the mountains rise above 4,000 ft. The chief cities are Edinburgh, Glasgow, and Stirling. Abbotsford was the home of Sir Walter Scott. The products are about the same as those of England, allowing for a somewhat more rugged climate.

WALES

Area: 7,466 sq. m. *Population:* 2,250,000. *Government:* Principality, part of the United Kingdom. The eldest son of the English monarch is the Prince of Wales.

Description: From north to south Wales measures only 136 miles. It is mostly a mountainous region, with Snowdon, 3,560 ft., the highest mountain in England and Wales. Lakes in the north, bogs in the south, and rounded hills everywhere, make Wales a picturesque land. The largest cities are Cardiff and Swansea, both on the southern coast.

Chief Products: Coal, iron, copper, tin plates, zinc, galvanized iron, and slate.

LAKE LOUISE

One of Dominion of Canada's beauty spots, located amidst an amphitheater of peaks, a wonderful spectrum of color, is offered the visitor, with snow capped mountain peaks in view at all seasons of the year.



GIANT EUCALYPTUS TREE

California has no monopoly on big trees as will be noted from the enormous Australian Eucalyptus tree grown in Tasmania, Australia.

IRELAND

Ireland lies to the west of Great Britain. It is a large island, having an area of 32,535 sq. m. The seacoast is rugged and much indented, with many bays and adjacent small islands. Ireland is separated from Great Britain by St. George's Channel, the Irish Sea, and the North Channel. Between Scotland and Ireland at one point there is a gap of only 13½ miles. Mountains and highlands run from north to south in the west. Indeed, the southwest is cut off to some extent by its natural barriers. Here Carrantouhill rises to 3,414 feet. There are many fairly large lakes (loughs). The eastern range of highlands does not rise very high, but it serves to surround the central inland plain with mountains. Ireland has neither snakes nor toads. The climate is mildly temperate. The chief rivers are the Shannon, Moy, Foyle, Bann, Barrow, and Nore. The total population is about 4,300,000. Ireland is divided politically into Northern Ireland and the Irish Free State.

NORTHERN IRELAND

Capitol: Belfast. *Population:* 1,300,000. *Area:* 5,451 sq. m. *Government:* Part of the United Kingdom.

Description: Northern Ireland includes the following counties, which were formerly part of the province of Ulster: Antrim, Armagh, Down, Fermanagh, Londonderry, and Tyrone, all in the northeastern corner of Ireland. The Giant's Causeway is on the north coast.

Chief Products: Oats, potatoes, flax, hay, linen, rope, ships, spirits, tobacco, soap, felt, woolen goods and textile machinery.

IRISH FREE STATE

Capital: Dublin. *Area:* 27,084 sq. m. *Population:* 3,000,000. *Government:* Self-governing state of the British Empire.

Description: The Irish Free State includes the provinces of Leinster, Munster, and Connaught, and three former counties of Ulster. The Gaelic name of the Irish Free State in Saorstat Eireann. Self-government was granted in 1922. The largest cities are Dublin, Cork, Limerick, and Waterford. The population is mostly rural.

Chief Products: Livestock and dairy products, potatoes, oats, hay, flax, spirits, linen, rope, sugar (beet), and woolens and worsteds.

OTHER ISLANDS

Isle of Man: A possession of the English Crown, this island lies in the Irish Sea. It has an area of 227 sq. m., and a population of 60,000. Its hills (highest, Snaefell, 2,034 ft.) and glens make beautiful scenery. At its southern tip is the precipitous rock-island called Calf of Man. The capital is Douglas. The Manx cat, a domestic pet, which is remarkable for its stunted tail, comes from the Isle of Man.

Channel Islands: The Channel Islands are south of England and north of Brittany (France). They are nearer France than England. They include Jersey, Guernsey, Alderney, and Sark. The first two islands are especially famous for certain breeds of cattle which started there. Their total area is 75 sq. m., with a population of 90,000. St. Helier is the capital. They belong politically to Great Britain.

DUBLIN, CAPITAL, FREE STATE OF IRELAND

View of the main street in Dublin, the capital of Free State of Ireland, as it appears today. Notice the American made automobiles. Dublin has no serious traffic problem as yet but Ireland offers America an excellent opportunity for exports.

THE DOMINION OF CANADA

Capital: Ottawa. *Area:* Total, 3,684,723 sq. m.; water, 137,493 sq. m. *Population:* 8,850,000. *Government:* Self-governing federation in the British Empire.

Description: The Dominion of Canada was formed, in 1867, of the federated provinces of Canada, Nova Scotia, and New Brunswick. Today it contains all of North America north of the United States, except Newfoundland, Labrador, and Alaska. The Dominion is made up of the provinces of Alberta, British Columbia, Manitoba, New Brunswick, Nova Scotia, Ontario, Quebec, Prince Edward Island, and Saskatchewan, the territory of Yukon, and the Northwest Territories comprising Keewatin, Franklin, and Mackenzie (provisional districts). Nova Scotia, New Brunswick, and Prince Edward Island are called the "Maritime Provinces."

Canada shares the shores of the Great Lakes with the United States, and the St. Lawrence River as it flows past New York. By far the greater part of the Canadian-United States boundary, however, is an arbitrary line, which has been unfortified for more than a century of peace. Geographically, Canada is extremely cut up by arms of the sea, the largest of which is Hudson Bay, forming the gigantic peninsula of Labrador on the east. The western coastline is cut short by Alaska, and Vancouver Island, one of the world's largest islands, abuts the northwestern corner of Washington. The Canadian Rockies are a continuation of the Rocky Mountains of the western United States, and they contain much beautiful scenery.

Mt. Logan (19,850 ft.) is the highest peak (second highest in North America). Canada's National Parks are quite as interesting to tourists as those of the United States, preserving further natural wonders of North America. Within the Arctic Circle are hundreds of islands of various sizes. Baffin and Victoria are two of the largest islands. Much of Canada is heavily forested, but much of the northern part is a trackless snowy waste in winter. There are many lakes, such as Winnipeg, Great Slave, and Great Bear. The largest rivers are the Mackenzie, Saskatchewan, Churchill, and St. Lawrence. The latter river empties into the Gulf of St. Lawrence, through which the greater part of Canada's ocean trade passes. To the south and east of Maine is the peninsula of Nova Scotia, with Prince Edward Island just north of it. To the northeast lies the huge island of Greenland, which belongs to Denmark.

In area, Canada is just a trifle larger than continental United States and Alaska combined, and just a trifle smaller than continental Europe. Over 80 per cent of Canada's population is of British or French origin. Slightly over 25 per cent of the total population is French. Nearly 51 per cent of the population is rural. Canada has local tribes of American Indians, as different as the many tribes of the United States are from one another, and also Eskimos in the north, along the Arctic shores.

Climate: The Pacific coast, in the southwest, has a climate much like that of southern England. From this mildness, Canada's climate ranges to the Arctic rigors of the far North. Along the border of the United States and for some miles northward, it is, of course, much like the climate of the adjacent states of the United States. In general, however, the climate varies markedly in different localities. In the central and northern part, the winters are snowy and severe, the springs are short, the summers are warm and brief, and the autumns are delightful. Sunshine is plentiful, however, and the air may be described as "bracing."

Plant and Animal Life: The vegetation is much like that of northern United States and the slopes of the Rocky Mountains, except that the Far North displays Arctic flora. The musk-ox and the caribou roam the north. Some caribou range nearly throughout Canada. The moose also has a wide range, while the Virginia deer appears throughout the south, the black-tailed or mule deer in the southwest, the pronghorn antelope on the plains, and a few bison in Alberta and Mackenzie. From Manitoba westward are a few elk. Black and grizzly bears are found in the western mountains, and the polar bear stalks along the Arctic shores. The timber wolk ranges in all the forests and the coyote howls on the plains. The puma or cougar is still found in British Columbia. In the mountains are the bighorn and the Rocky Mountain goats. Other animals are the wolverene, fox, lynx, beaver, otter, marten, fisher, mink, skunk, and various kinds of rabbits and hares. Some of the birds are wild geese, grouse, wild turkeys, quail, eagles, hawks, ospreys, and owls. Songbirds and sea birds are the same as those of the United States.

Chief Products: Wheat, oats, barley, paper and wood pulp, rye, coal, potatoes, buckwheat, beans, flaxseed, dairy products, meat products, furs, fish (especially salmon and cod), gold, silver, zinc, iron and steel products (especially pig iron), coke, copper, lead, nickel (90 per cent of the world's supply comes from Ontario), asbestos, lumber (especially fuel wood, lath and shingles, and pulpwood), flour and grain products, motor vehicles, rubber goods (including footwear), cotton textiles, and refined sugar.

Commerce: Canada is the best foreign market for United States goods, and the United States is the largest buyer of Canadian goods. The trade between the United States and Canada is enormous, Canada buying annually a value approaching $900,000,000 of American goods, and selling in excess of $500,000,000 worth of Canadian goods to American customers. In addition, tourists from the United States spend more than $200,000,000 in Canada annually. There are over 40,000 miles of railroads, mostly in an east-and-west belt just north of the United States. The chief ports are in the Gulf of St. Lawrence, on the Pacific coast, and on the Great Lakes. The northern ports are frozen and are closed to shipping in the winter months.

Places of Interest: National Parks, as follows: Rocky Mountains, around Banff; Yoho, in eastern British Columbia; Glacier, in southeastern British Columbia; Revelstoke, in British Columbia; Jasper, in Alberta; Waterton Lakes, in southern Alberta and continuous with Glacier National Park in the United States; Quetico in southern Ontario; and Kootenay in Alberta. There are also many animal parks and reserves, and much lake and hunting country. Nova Scotia is reminiscent of Norsemen, Vikings, and the Acadians of Longfellow's "Evangeline." The Thousand Islands of the St. Lawrence River, Niagara Falls, the International Peace Bridge between Canada and the United States at Buffalo; the Thirty Thousand Islands of Georgian Bay, the many thousands of other islands scattered through a great number of other lakes, and the mountain peaks make an aggregate of scenic beauty unsurpassed.

THE CARLOTTA ARCH

The Carlotta Arch stands 200 feet above the valley, and lies between the Grand Archway and the Devil's Coach House. Its roof and sides are ornamented with a pretty fringe of blue and grey limestone formations.

HISTORY

Leif Ericson, a famous Norseman, probably set foot on the coast of Canada in 1000 A. D. John Cabot, an Englishman, reached the shores in 1497. Others followed. A French expedition under Cartier entered the Gulf of St. Lawrence in 1534 and the next year sailed up the St. Lawrence River. Then came Champlain in 1603, who helped to found Port Royal (now Annapolis, Nova Scotia), the first permanent French colony in North America. Fur trade and fishing grew. Many French missionaries entered Canada. France's attempts to colonize Canada, however, met with little success. Joliet and Marquette entered the Mississippi River in 1673 from their Canadian explorations. La Salle also descended the Father of Waters, from Canada, in 1682. In 1713 France yielded to Great Britain her claims to the Hudson Bay, Newfoundland, and Nova Scotia, but she kept the St. Lawrence River.

In 1743 La Vérendrye pressed westward to the Pacific coast. Now France hoped to fortify the St. Lawrence and the Mississippi rivers, and by controlling these waterways, to make North America hers. The French and Indian War did not entirely oust the French, though in 1755 the British deported the French Acadians from Nova Scotia. In 1759 Wolfe conquered Quebec, and in 1760, the French army surrendered. In 1763 Canada was finally ceded to Great Britain.

Canada weathered the American Revolution, and remained a part of the British Empire. In 1791 the French were more or less divided politically from the British in Canada. During the War of 1812, a new effort was made by America to conquer Canada, but again the northern frontier was maintained. Upper and Lower Canada were joined in 1840. Prosperity began apace, and relations with the United States became and have remained amicable. The British North America Act of 1867, which is the foundation of Canada's present government, formed the Dominion of Canada, the first federal union in the British Empire. By 1869 a vast western region was added, and in 1871 British Columbia joined the federation. Prince Edward Island joined in 1873. In 1878 the British Government conveyed to Canada all of British North America except Newfoundland and Labrador, which still remain aloof.

ALBERTA

Capital: Edmonton. *Area:* 255,285 sq. m. *Population:* 590,000. *Boundaries:* N., Mackenzie; E., Saskatchewan; S., United States (Montana); W., British Columbia. One of the prairie provinces. *Leading Cities:* Edmonton, Calgary, Medicine Hat, and Lethbridge. *Abbreviation:* Alta.

BRITISH COLUMBIA

Capital: Victoria. *Area:* 355,855 sq. m. *Population:* 526,000. *Boundaries:* N., Alaska, Yukon, Mackenzie; E., Alberta; S., United States (Montana, Idaho, Washington); W., Pacific Ocean, Alaska; the western province. *Leading Cities:* Victoria and Nanaimo (on Vancouver Island), Vancouver, North Vancouver, New Westminster, Nelson, Prince Rupert, Kamloops, and Fernie. *Abbreviation:* B. C.

MANITOBA

Capital: Winnipeg. *Area:* 251,832 sq. m. *Population:* 611,000. *Boundaries:* N., Keewatin; E., Hudson Bay, Ontario; S., United States (Minnesota, North Dakota); W., Saskatchewan. One of the prairie provinces. *Leading Cities:* Winnipeg, Brandon, Emerson, Port Nelson, York Factory, and Churchill. *Abbreviation:* Man.

NEW BRUNSWICK

Capital: Fredericton. *Area:* 27,985 sq. m. *Population:* 390,000. *Boundaries:* N., Quebec; E., Gulf of St. Lawrence, Prince Edward Island (Northumberland Strait), Nova Scotia; S., Bay of Fundy; W., United States (Maine). An eastern maritime province, with a coastline of 550 miles. *Leading Cities:* St. John, Moncton, and Fredericton. *Abbreviation:* N. B.

NOVA SCOTIA

Capital: Halifax. *Area:* 21,428 sq. m. *Population:* 526,000. *Boundaries:* N., Prince Edward Island (Northumberland Strait), Cabot Strait; E., Atlantic Ocean; S., Atlantic Ocean; W., Bay of Fundy, New Brunswick; also includes Cape Breton Island to the northeast. An eastern maritime province. *Leading Cities:* Halifax and Annapolis. *Abbreviation:* N. S.

CAPETOWN, CAPE OF GOOD HOPE

Located in the southernmost part of Africa, with the Atlantic ocean on the west and the Indian ocean on the east, the climate is most delightful. The population is made up largely of British and Dutch Boers with, of course, some native population. The city is quite modern and resembles in many respects any American city.

ONTARIO

Capital: Toronto. *Area:* 407,262 sq. m. *Population:* 2,950,000. *Boundaries:* N., Manitoba, Hudson Bay, James Bay; E., James Bay, Quebec, United States (New York); S., Lake Ontario, Lake Erie, Lake Huron, Lake Superior, United States (New York, Minnesota); W., Lake Huron, United States (Michigan), Manitoba; a central-southern province. Has built the Welland Canal, connecting Lakes Ontario and Erie. *Leading Cities:* Toronto, Hamilton, Ottawa (federal capital), and London. *Abbreviation:* Ont.

PRINCE EDWARD ISLAND

Capital: Charlottetown. *Area:* 2,184 sq. m. *Population:* 90,000. *Boundaries:* N., Gulf of St. Lawrence; E., Cape Breton Island; S., Northumberland Strait (Nova Scotia, New Brunswick); W., Northumberland Strait (New Brunswick). An eastern maritime province. *Leading Cities:* Georgetown and Charlottetown. *Abbreviation:* P. E. I.

QUEBEC

Capital: Quebec. *Area:* 594,434 sq. m. *Population:* 2,400,000. *Boundaries:* N., Hudson Strait, Ungava Bay; E., Labrador, Gulf of St. Lawrence; S., New Brunswick, United States (Maine, New Hampshire, Vermont, New York); W., Ontario, James Bay, Hudson Bay. An eastern province. *Leading Cities:* Quebec, Montreal, Three Rivers, Hull, Verdun, Sherbrooke, Outremont, and Westmount. *Abbreviation:* Que.

SASKATCHEWAN

Capital: Regina. *Area:* 251,700 sq. m. *Population:* 758,000. *Boundaries:* N., Mackenzie; E., Manitoba; S., United States (North Dakota, Montana); W., Alberta. The middle prairie province. *Leading Cities:* Regina, Prince Albert, Saskatoon, and Moose Jaw. *Abbreviation:* Sask.

YUKON

Capital: Dawson. *Area:* 207,076 sq. m. *Population:* 4,000. *Boundaries:* N., Beaufort Sea; E., Mackenzie; S., British Columbia, Alaska; W., Alaska. A territory, containing Mt. Logan, the highest peak in Canada. It also contains the famous Klondike gold fields. It is administered with the Northwest Territories.

NORTHWEST TERRITORIES

These include all the land east of the Rocky Mts., north of the parallel of 60°, and west of Hudson Bay. All the great archipelago of the north is included also. The estimated total area is 1,242,224 sq. m. The region is almost uninhabited. The total population does not exceed 8,000, of which one-half are Indians, and at least 3,000 are Eskimos. This leaves less than 1,000 British, French, and others. The provisional districts included are Mackenzie, Keewatin, and Franklin. Much of the region has never been explored.

NEWFOUNDLAND

Capital: St. Johns. *Area:* 42,734 sq. m. *Population:* 260,000. *Government:* Separate dominion from Canada, also includes Labrador which is a portion of the peninsula of that name (see below). It is a part of the British Empire.

Description: Newfoundland is a large island. It is separated from Canada by the Gulf of St. Lawrence and the Strait of Belle Isle. The southernmost point is Cape Race and the northernmost is Cape Norman. Belle Isle, to the north, is a lighthouse and cod-fishing station. The coast is rugged and rocky. Because of irregularities there are more than 4,000 miles of coastline. There are many bays and inland lakes. Hills rise to over 2,200 ft. Newfoundland is the oldest British colony, having been formally occupied in 1583. The islands of St. Pierre and Miquelon, to the south, belong to France.

Chief Products: Iron, lead, zinc, copper, magnetite, coal, dried cod, cod oil, seal oil, paper, and pulp.

LABRADOR

Labrador is the name of the great peninsula, most of which belongs to Quebec. It is also the name of that part of the peninsula which is now included in the separate dominion of Newfoundland. The area which is under the same government as Newfoundland is about 120,000 sq. m., with a population of only 4,000. The potential wealth is estimated in the hundreds of millions of dollars. The narrow Strait of Belle Isle separates the nearest point from northern Newfoundland. Undeveloped water power, minerals, and forests give the region its value. The chief occupation at present is fishing.

THE COMMONWEALTH OF AUSTRALIA

Capital: Canberra. *Area:* 2,974,581 sq. m. *Population:* 6,500,000 (some 60,000 aboriginal savages, estimated). *Government:* Self-governing part of the British Empire.

Description: Australia is the only continent which is entirely one political region. The large island of Tasmania, to the south, is part of the Commonwealth. There are 12,210 miles of coastline and it is comparatively regular. The chief indention is the Gulf of Carpentaria on the north, forming the Cape York peninsula to the east. Australia is very nearly as large in area as continental United States. The East Indies sprawl between the Indian and Pacific Oceans to the north. To the southeast is the self-governing Dominion of New Zealand. Over 2,500 miles due south from the tip of Tasmania is King George V Land of the South Pole continent of Antarctica. To the northwest is the giant continent of Asia.

The states and territories of Australia are New South Wales, Queensland, Tasmania, Victoria, Western Australia, South Australia, Northern Territory and Federal Capital Territory. The Commonwealth was formed in 1901 with Melbourne as the temporary capital. The new federal capital at Canberra opened its first Parliament in 1927. Northern Territory was formerly divided into the North and Central Territorial divisions but is now considered as one.

Lowlands surround the continent, except in the southeast, where "mountains" rise. A plateau in the west has the appearance of mountain ranges, with tablelands, ridges, and canyons. Mt. Bruce, in the Hammersley Range, rises to 4,024 ft.; Mt. Heughlin, in the Macdonnell Range, is 4,800 ft.; and Mt. Woodruffe, in the Musgrave Ranges, is about 5,000 ft., but none of these are mountains in the true sense of the word. The Great Victoria Desert is flung across the southwest, but it is not by any means devoid of vegetation. Very few people live on this desert. There are lowlands in the central and mid-southern part. Lake Eyre, the surface of which is usually 39 ft. below sea level, is in the south. The highlands in the east are generally called the Great Dividing Range, with Mt. Kosciusko (7,318 ft.) the highest peak. The chief rivers are the Darling, Murray, Macquarie, Namoi, Bogan, Murrumbidgee, Lachlan, Goulbourn, Fitzroy, and Ord. Most of the lakes are mere mud flats or they are dry during the dry seasons. The climate is generally dry, healthful, temperate, and widely variable.

Chief Products: Wheat, oats, barley, maize (corn), hay, potatoes, sugar cane, fresh and dried fruits, gold, silver, lead, copper, tin, iron (including pig iron), coal, dairy products, opals, salt, gypsum, bauxite (aluminum ore), phosphates, smelted metals, lumber products (chiefly hardwoods), pulp and paper products, eucalyptus oil, sandalwood, tanning materials, fish (including shellfish), sheep and wool, cattle and dairy products, horses, grain and flour products, refined sugar, railway and tram construction, vehicles, and textiles (chiefly woolen).

Plant and Animal Life: Some animals are crocodiles, lizards, tortoises, turtles, snakes (many poisonous), emu, cassowary, lyre-birds, bower-builders and honey-eaters (birds), echidna (egg-laying mammal), marsupalia or pouched mammals (kangaroo, bandicoot, and wombat), bats, rodents, dingo or wild dog, ants and termites. Some plants are the acacia, eucalyptus, jarrah, karri, tuart, and golden wattle (unofficial floral symbol of Australia).

Miscellaneous: Australia has been developed to its present highly civilized state within the last century and a half. There are now almost 30,000 miles of railroads. From London by way of the Suez Canal to Fremantle on the southwest coast it is 9,537 nautical miles. From Liverpool by way of the Panama Canal to Sydney it is 12,222 nautical miles, and from Vancouver, B. C., to Sydney, across the Pacific, it is 6,848 nautical miles.

CENTRAL AUSTRALIA

Central Australia, an area of 236,400 sq. m., is at present undeveloped. The population (almost wholly aboriginals) does not much exceed 4,000. Alice Springs (administration headquarters) is the only town of any importance. This is a territory, which was formerly, and is now, a part of Northern Territory.

NEW SOUTH WALES

Capital: Sydney. *Area:* 309,432 sq. m. *Population:* 2,500,000. *Description:* It is in southeastern Australia, south of Queensland, east of South Australia, and north of Victoria. The Federal Capital Territory takes a small piece out of its southeastern part. It has a coastline of some 700 miles, with fine harbors at Sydney, Port Stephens, and Broken Bay. The state of New South Wales has about 40 per cent of the population of Australia. Agriculture, sheep and cattle raising, and mining are the chief occupations. *Leading Cities:* Sydney, Wollongong, Kiama, Lismore, Grafton, and Newcastle.

FEDERAL CAPITAL TERRITORY

Capital: Canberra (federal capital of the Commonwealth of Australia). *Area:* 912 sq. m. (about). *Population:* 8,500. *Description:* Sometimes called Yass-Canberra, or Commonwealth Territory, this area was set aside within the southeastern part of New South Wales to contain the federal capital, Canberra. It is entirely under the jurisdiction of the Commonwealth. The city of Canberra was laid out largely on the prize-winning plan (submitted in 1911) of W. B. Griffin of Chicago, United States. Canberra is about 80 miles from the eastern coast, 204 miles (by rail) from Sydney, 429 miles from Melbourne, 912 from Adelaide, 929 from Brisbane, and 2,600 from Perth. Canberra is to have its own seaport, 123 miles distant, at Jervis Bay.

NORTH AUSTRALIA

North Australia, with an area of 287,056 sq. m., is a territory. It is now a part of Northern Territory. It includes the adjacent islands of Melville, Bathurst, and others. The population is about 24,000, and at least 20,000 of these are aboriginals. Although far more developed than Central Australia (due to having a seacoast, and a port or two, such as Darwin), the region is still mostly undeveloped. The chief towns are Darwin (temporary administration headquarters), Daly Waters, and Borroloola.

QUEENSLAND

Capital: Brisbane. *Area:* 670,500 sq. m. *Population:* 900,000. *Description:* Queensland is second only to Western Australia in size among the Australian states. It occupies the northeast corner of the continent with North and Central Australia on the west, and South Australia and New South Wales on the south. A coastline of some 3,000 miles, with the Great Barrier Reef off the northeast, and Cape York Peninsula on the north is the most outstanding physical feature. Many islands are included in the state's boundaries. *Chief Ports:* Brisbane, Townsville, Cairns, Rockhampton, Gladstone, and Mackay.

SOUTH AUSTRALIA

Capital: Adelaide. *Area:* 380,070 sq. m. *Population:* 577,000. *Description:* To the west is Western Australia; to the north is Central Australia; and to the east are Queensland, New South Wales, and Victoria. South Australia is a state almost wholly in the low plains region of the continent. Its coastline of 1,500 miles is indented by deep Spencer Gulf, and by the smaller Gulf of St. Vincent. Kangaroo Island is included in the state's boundaries. Within the state are Australia's largest lakes, including Eyre. Most of the lakes, however, are merely depressions which might be called marshes. The coast is rocky, with granite cliffs from Cape Jervis to Port Elliot. *Chief Ports:* Adelaide, Port Pirie, Wallaroo, and Port Lincoln.

TASMANIA

Capital: Hobart. *Area:* 26,215 sq. m. *Population:* 216,000. *Description:* An island, separated from southern Australia by Bass Strait, 140-150 miles wide, includes also the Furneaux Islands (largest, Flinders Island). Tasmania forms a separate state. The highest point is Cradle Mountain (5,069 ft.). There are several rivers, the chief being the King River. Several glacial lakes are found in the uplands. The coastline of 900 miles is rather irregular for its small circumference. Macquarie Islands, 170 sq. m., in South Pacific, belong to Tasmania. Tasmania was formerly called Van Diemen's Land. *Leading Cities.* Hobart and Launceston.

VICTORIA

Capital: Melbourne. *Area:* 87,884 sq. m. *Population:* 1,800,000. *Description:* Victoria is in the southeastern part of Australia. New South Wales is to the north, South Australia is to the west, and Bass Strait is to the south. It is the next smallest state to Tasmania in area. There is an irregular coastline of 680 miles. Wilson's Promontory is the southernmost point of the continent of Australia. The plateau of the Australian Alps rises in the east. Along the southeast, running northeast from Port Albert, is the famous Ninety Mile Beach. Just inland from this is the beautiful region of lagoon lakes. Melbourne is at the northern tip of a triangular bay and huge harbor, called Port Phillip. *Chief Ports:* Melbourne, Geelong, Portland, and Warrnambool.

WESTERN AUSTRALIA

Capital: Perth. *Area:* 975,920 sq. m. *Population:* 425,000 (over 20,000 aboriginals). *Description:* Western Australia is the largest Australian state. It is in the western third of continent, with North, Central, and South Australia on the east. Its coastline has the nearest ports to England, and, like Victoria, it has its Ninety Mile Beach (northwest). There are many indentions, promontories, and islands. A large part of the coast is forbidding and rocky. The water supply is chiefly artesian. The Great Sandy, Gibson's, and Great Victoria deserts, in the west-central part, are vast regions of scant vegetation. Much of the desert region is sandy. Few people live on the deserts. The chief Australian goldfields are in Western Australia. The main occupations are agricultural. *Chief Ports:* Fremantle, Bunbury, Geraldton, Albany, Wyndham, Carnarvon, Busselton, Broome, and Port Hedland.

PAPUA (British New Guinea)

Capital: Port Moresby. *Area:* 90,540 sq. m. *Population:* About 275,000; all except 1,500 are native. *Government:* British Territory, administered by the Commonwealth of Australia.

Description: Papua, or British New Guinea, is the southeastern part of the island of New Guinea, just north of Cape York Peninsula, Australia. The Louisiade Archipelago belongs to Papua. The natives are being gradually civilized. The chief products are coconuts, rubber, and sisal hemp, although some copper is mined. *Chief Ports:* Port Moresby, Samarai, Kulumadau, and Daru.

NEW GUINEA (British Mandate)

Capital: Rabaul. *Area:* 89,552 sq. m. *Population:* 400,000 (estimated), all native except a few thousands of Chinese, British and Germans. *Government:* Mandate administered by the Commonwealth of Australia.

Description: This land was formerly German territory and was known as Kaiser-Wilhelmsland. It included the islands of the Bismarck Archipelago, the largest being New Britain (formerly Neu-Pommern or New Pomerania); and the German Solomon Islands, including Bougainville and Buka. Kaiser-Wilhelmsland was the northeastern "quarter" of the great island of New Guinea. *Chief Products:* Coconuts, cacao, rubber, and cotton.

Norfolk Island: Area, 13 sq. m. 800 miles east of Australia (New South Wales). Administered by the Commonwealth of Australia. Pitcairn Island mutineers were transferred here in 1856. The population is less than 1,000.

THE DOMINION OF NEW ZEALAND

Capital: Wellington. *Area:* 103,285 sq. m. (not including dependencies), or with all dependencies, 103,862 sq. m. *Population:* 1,400,000 (plus some 65,000 Maoris and half-castes). *Government:* Self-governing dominion of the British Empire.

Description: New Zealand proper consists of North Island and adjacent islets (44,131 sq. m.), South Island and adjacent islets (58,120 sq. m.), Stewart Island and adjacent islets (662 sq. m.), and the Chatham Islands (372 sq. m.), which are 356 miles east of Cook Strait. New Zealand lies in the Pacific Ocean, southeast of Australia. Wellington is 1,240 miles distant from Sydney. North Island's upper peninsula is almost cut off by Hauraki Gulf, which is separated from Manukau Harbor by an isthmus only six miles wide. North Island is 515 miles long.

Mountain ranges, from 3,000 to 6,000 ft. high, cross North Island in a northeast direction. Ikurangi is a peak, but isolated volcanic cones are higher, such as Ruapehu (9,175 ft.) in the west (intermittently active) and Ngauruhoe (or Tongariro), 7,515 ft., which gives forth steam and vapor always. The volcano Egmont (or Taranaki) is quiescent. Rising to 8,260 feet, it is the most scenically beautiful of the three cones. Almost in the center of North Island is Lake Taupo 238 sq. m. in area, surrounded by numerous hot springs in an area of 5,000 sq. m. White Island, in the Bay of Plenty, is a constantly active volcanic cone. Here is one of three places in the world (Iceland and Yellowstone Park are the other two) where geysers are to be seen, and there are also fumaroles (smoke jets), mud volcanoes, springs ranging from hot to cold, and solfataras (vapor vents). Government and private sanatoriums make use of the medicinal vir-

tues of the waters. The chief rivers of North Island are the Waikato, Waihou, Rangitaiki, Mokau, Wanganui, Rangitikei, and Manawatu.

South Island is a kind of mountainous Switzerland. The ocean shores are generally bold and steep. Many deep gulfs penetrate into the mountains in the southwest. The Southern Alps are stern and broken, running from one end to the other end of the island. The highest peak is Mt. Cook (12,349 ft.). The mountains have glaciers and waterfalls, the Sutherland Waterfall being 1,904 ft. high. Separate chains of mountains dominate the northeast corner. There are many rivers, mostly mountain torrents. The largest river is the Clutha, which has been estimated to discharge some 2,000,000 cubic feet of water per minute. There are also numerous beautiful lakes. There are some hot pools with adjacent sanatoriums.

Due to the influence of the ocean, the climate of New Zealand, except in the highest mountains, is remarkably mild and delightful. The widest extremes of mean temperatures are 66° in January and 25° in July.

Plant and Animal Life: About 1,000 species of flowering plants, most of which are native. Also many ferns, evergreens, pines, beeches, palms, kauri, puriri, rimu, matai, and kahikatea trees. No land mammals are native, but there are wild dogs and pigs, bats, and birds (kiwi, kakapo or owl parrot, tui or parson bird, and makomako or bell bird). There are few butterflies but many moths. Many albatross and few penguins are found on the islands.

Chief Products: Wheat, oats, barley, corn, peas, beans, potatoes, dairy cattle, sheep and wool, fish (including oysters and whales), gold, silver, tungsten, copper, manganese, platinum, cinnabar, sulphur, coal, and kauri gum.

Leading Cities: Wellington, Auckland, Christchurch, and Dunedin.

Miscellaneous: The government of New Zealand is remarkably modern and democratic. If the Maoris and half-castes are not considered, over 98 per cent of the population is British-Empire born, and nearly three-fourths were born in New Zealand.

ISLANDS RULED BY NEW ZEALAND

Auckland Islands: Uninhabited, 329 sq. m., south of New Zealand, two good harbors.

Campbell Island: South of New Zealand, 71 sq. m., a good harbor.

Antipodes: Rocky islands, 20 sq. m., southeast of Dunedin.

Kermadec Islands: Volcanic, 13 sq. m., northeast of New Zealand, with picturesque vegetation.

Cook Islands: Also called Hervey Islands, 150 sq. m., population 13,000, northeast of Auckland; includes Rarotonga, 26 sq. m., population, 4,000; also Mangaia, and Penrhyn or Tongareva.

Niue Island: Also called Savage Island, 100 sq. m., population 4,000; north of the Tonga Islands.

Tokelau Islands: Also called Union Islands, 7 sq. m., population 1,000.

Nauru Island: Phosphate island, 8 sq. m., population 2,100; formerly German territory, northeast of the Solomon Islands; now jointly administered by New Zealand, the United Kingdom, and Australia. The adjacent Ocean Island, very small, is also British controlled, for phosphate deposits. Nauru is also known as Pleasant Island.

Manahiki Islands: Group east of Tokelau, area 12 sq. m., including also Suwarrow Island or Suwaroff, 500 miles east of Samoa, a coral atoll, and Caroline Island with adjacent coral islets.

Ross Sea: The Ross Sea and adjacent territory of Antarctica is also administered by New Zealand.

Western Samoa: Formerly German Samoa or, earlier, Navigators Islands, now a New Zealand mandate, includes the islands of Savaii (largest), Manono, Apolima, Opolu, Fanuatapu, Manua, Nutele, and Nuulua, aggregating 1,210 sq. m., population 41,000 (mostly natives). Opolu is the most important, with the harbors Apia and Saluafata, and the home and burial-place of Robert Louis Stevenson. The chief product is copra.

OTHER BRITISH PACIFIC ISLANDS

Other Pacific islands or groups in so-called Oceania, which belong to the British Empire, but are not under the administration of any separate self-governing federation or dominion, are as follows:

Tonga Islands: Also called Friendly Islands, an archipelago including the main groups Tongatabu, Vavau, and Hapai, aggregating 385 sq. m., population 27,000 (mostly natives), capital at Nukualofa, governed as a British protectorate, northeast of New Zealand; chief product, copra.

Fiji Islands: Some 250 islands, only about 80 inhabited, area 7,435 sq. m. (including Rotuma, somewhat north), almost due north of New Zealand. Largest, Viti Levu, 4,053 sq. m. Total Fiji population, 172,000 (about half native). Capital, Suva, on Viti Levu. Chief river, Rewa, on Viti Levu. Other islands in the group include Vanua Levu (second largest), Taveuni, Lau group and Exploring Islands, Ovalau, Koro, Ngau or Gau, and several others. Governed as a British colony. Chief products are copra, sugar, bananas, rice, maize, rubber, tobacco, and shells.

Solomon Islands: An elongated group due east of New Guinea. The western part was formerly German and is now part of the Australian mandate or Territory of New Guinea. The eastern Solomons are a British protectorate and they include Malaita, Marovo, Guadalcanal, and San Cristoval. The area is about 14,000 sq. m. and the population is 151,000 (mostly natives). The chief products are coconuts, rubber, bananas, pineapples, sweet potatoes, copra, trochus shell, ivory nuts, and timber.

Santa Cruz Islands: Also called Queen Charlotte Islands. They are a part of the British Solomon Islands protectorate and lie to the southeast. They include Duff and Matenna or Swallow Islands, Analogo, Tinakula or Volcano, and other islands. The area is 380 sq. m. and the population is 5,000 (mostly native). Copra is the chief product.

New Hebrides: They are south of the Santa Cruz group and are about 40 in number. The area is about 5,500 sq. m. and the population is 60,000 (almost entirely native). They are jointly administered by Great Britain and France. They include the Banks group, Tanna, Eromanga, Efate or Vate or Sandwich, Shepherd group, Api or Epi, Malekula or Mallicolo, Espiritu Santo or Marina (largest), and others. Vila, the seat of administration, is on Efate. The chief products are copra, coffee, maize, cotton, cocoa and bananas.

Gilbert and Ellice Islands: The Ellice group (14 sq. m., population 3,600) is northeast of Santa Cruz, and the Gilbert group (166 sq. m., population 23,500, mostly native) is further north. They are administered as a single British colony. The chief products are coconuts and taro.

Phoenix Islands: Eight small coral islands northeast of the Ellice group. They are British administered. The area is 16 sq. m. and the population is less than 100.

Pitcairn Island: Far to the west of Cook Islands with an area of 2 sq. m. This British possession was the scene of the "Bounty" mutineers' colony of 1790. It was rediscovered in 1808 and in 1856 the descendants were removed to Norfolk Island. Some of the people returned, and the present inhabitants are their descendants.

The comparatively isolated Christmas, Fanning, Jarvis, Malden, Washington, and Starbuck Islands, due south of Hawaii, are British possessions. Some of them, including Christmas and Fanning, are administered as part of the Gilbert and Ellice colony. All are very small, being visible from a distance only on account of their tall coconut palms.

UNION OF SOUTH AFRICA

Capital: Pretoria (legislature sits at Cape Town). *Area:* 473,089 sq. m. *Population:* 7,000,000 (of which 1,700,000 are white). *Government:* Self-governing union of the British Empire.

Description: The Union of South Africa, often called simply South Africa, occupies the southern part of the continent of Africa, and includes the provinces Cape Colony or Cape Province (officially called Cape of Good Hope), Natal (including Zululand), Transvaal, and the Orange Free State. The northern boundary lies against Portuguese East Africa, Rhodesia, Bechuanaland Protectorate, and Southwest Africa. Basutoland (although entirely surrounded by South Africa territory) and Swaziland (between Natal, Transvaal, and Portuguese East Africa) do not belong to the Union.

Except for a narrow coastal strip, South Africa is highly elevated. Almost one-half of it is above 4,000 ft. The coastline is very regular with very few good harbors. There are many groups of high rocks and hills, the highest points being around the edges of the interior plateau. Iron Crown (6,964 ft.) and Mt. Anderson (7,484 ft.) are among the highest peaks of the Drakensberg range, while in the Kwathlambo range proper Giants' Castle, Mont aux Sources, and Cathkin Peak rise above 10,000 feet. The chief rivers are the Orange and Vaal. The climate is cool and temperate.

Plant and Animal Life: Few forests, mostly grasses and shrubs, the grass country being called veld (or less correctly, veldt); desert vegetation in the more arid regions; many varieties of antelopes; gorilla, chimpanzee, lion, crocodile, springbok, gnu, white rhinoceros (rare), elephant, mountain zebra, squirrels, hares, porcupines, golden mole, elephant shrew, scaly ant-eater, aardvark or ant-bear, whales, monkeys, baboons, leopard, wild cat, lynx, serval, hyenas (scarce), jackals, wild hunting dog. Over 1,000 species of birds as eagles, kites, falcons, hawks, parrots, owls, the secretary bird, the long-tailed sugar bird and the ostrich. Over 350 species of reptiles, tortoises, lizards, and snakes (125 species including adders, cobra, and python). Some 200 species of fish, especially carp. There are at least 40,000 species of insects, including the mantis, termites, bees, tsetse fly, and mosquitoes.

Chief Products: Livestock raising (cattle, sheep, goats, horses, asses, and mules), dairy products, wool and mohair, grapes, peaches, apricots, pears, citrus fruits, wheat, pineapples, papaws, bananas, mangoes, sugar, tea, tobacco, corn, Kaffir corn (sorghum), gold, diamonds, coal, silver, asbestos, corundum, platinum, tin, copper, hides and skins.

It might be added that much of the romance of South Africa is due to the glamour of its diamond mines. In 1926 new discoveries were made in western Transvaal; which was followed by a famous rush to peg claims in 1927, under legal auspices. Then, in 1927, one of the most fabulously rich diamond-bearing regions was discovered near the mouth of the Orange River (in Southwest Africa). It was immediately placed under government control, as nearly all the diamond regions are today. The most famous diamond mines are those of Kimberley.

CAPE OF GOOD HOPE

Capital: Cape Town. *Area:* 276,966 sq. m. *Population:* 2,800,000 (about 700,000 Europeans, including the Dutch Boers).

Description: The Province of the Cape of Good Hope is popularly called Cape Colony or Cape Province. It is the southernmost part of Africa, with the Atlantic Ocean on the west, the Indian Ocean on the east, and Natal, Basutoland, Orange Free State, Transvaal, Bechuanaland Protectorate, and Southwest Africa on the north. Kimberley is world famous for its diamond mines. *Chief Cities:* Cape Town, Port Elizabeth, East London, Mossel Bay, Kimberley, and Simonstown.

NATAL

Capital: Pietermaritzburg. *Area:* 35,284 sq. m. (Natal proper, 24,910 sq. m.). *Population:* 1,450,000 (at least 80 per cent natives).

Description: Natal is northeast of Cape Colony, on the east coast of Africa. It is separated from the Griqualand East division of Cape Colony by the Umtamvuna and Umzimkulu Rivers. Basutoland lies west of the Drakensberg mountains, as also do parts of the Orange Free State and Transvaal. To the north is Transvaal, Swaziland, and Portuguese East Africa. *Chief Cities:* Durban, Pietermaritzburg, Ladysmith, Glencoe, Vryheid, and Newcastle.

Zululand: The northeast part of Natal is Zululand, a region still largely in the hands of native chiefs. The area is 10,424 sq. m. and the population is 225,000. The capital is at Eshowe. Zululand includes the region of Ama Tonga.

ORANGE FREE STATE

Capital: Bloemfontein. *Area:* 49,647 sq. m. *Population:* 630,000 (about two-thirds natives).

Description: The Orange Free State is separated from Cape Colony by the Orange River, from Basutoland by the Caledon River, from Natal by the Drakensberg range, and from Transvaal by the Vaal River. The Orange Free State is east of British Bechuanaland (now part of Cape of Good Hope). *Chief Cities:* Bloemfontein, Kroonstad, Ladybrand, and Ficksburg (all small towns).

TRANSVAAL

Capital: Pretoria. *Area:* 110,450 sq. m. *Population:* 2,100,000 (of which some 600,000 are white).

Description: Transvaal, once the independent South African Republic, lies between Orange Free State, Natal, Cape Colony, Bechuanaland Protectorate, Rhodesia, Portuguese Africa, and Swaziland. The history of this region has been exciting. The Great Trek of Boers from Cape Colony began in 1836, and resulted in the founding of the South African Republic (now Transvaal) and the Orange Free State. *Chief Cities:* Johannesburg (largest city in the Union of South Africa), Pretoria (administrative capital of the Union as well as of the province of Transvaal), Germiston and Boksburg (suburbs of Johannesburg), Potchefstroom, Klerksdorp, Middleton, and Barberton.

SOUTHWEST AFRICA (Mandate)

Capital: Windhuk. *Area:* 322,400 sq. m. *Population:* 228,000 (of which only about 25,000 are Europeans, 8,000 being Germans). *Government:* Mandate of the Union of South Africa; formerly German Southwest Africa.

Description: Southwest Africa is on the southwestern coast of Africa, running north from the Orange River to Angola and east to Bechuanaland Protectorate. The Caprivi Concession or Caprivizipfel was a strip 40 miles wide running east, north of Bechuanaland, to the Zambesi River. Since the World War this has been added to Bechuanaland Protectorate. The native inhabitants include Bushmen, Hottentots, and Damara who now live on reserves. On Mt. Brukkaros near Keetmanshoop is the Smithsonian Institution's solar observatory. In the northeast a huge meteor was discovered recently. In 1929 there was discovered a vast nitrate-of-soda field. *Chief Towns:* Windhuk and Luderitz.

OTHER SOUTH AFRICAN BRITISH COLONIES

Basutoland: Also called Lesuto, in southeast Africa. It is surrounded by Natal, Cape Colony, and the Orange Free State. The area is 11,716 sq. m. and the population is 500,000 (about 1,600 Europeans). It is governed as a British crown colony and is chiefly a reservation for South African natives (Bantus). White people are not permitted to own land. The capital is Maseru and the chief products are wool and cereals.

Swaziland: This land is in southeast Africa, within 30 to 50 miles of the coast. The area is 6,678 sq. m. and the population is 115,000 (mostly natives). It is governed as a British protectorate. The capital is Mbabane (small village). The country is comparatively undeveloped, though there is some farming and gold-mining.

Bechuanaland Protectorate: This is a vast region in central south Africa, north of Cape Colony and is separate from British Bechuanaland (which is part of Cape Colony). The area is about 275,000 sq. m., and the population is 153,000 (150,000 Bantu natives). It is mostly an undeveloped wilderness, with the great Kalahari Desert, a sandy waste. Serui or Seroweis is a large native village. There is some farming and gold-mining, and also some wild-animal trapping.

Southern Rhodesia: Rhodesia is a vast region running north from Transvaal to Belgian Congo and Tanganyika Territory. Southern Rhodesia is that part south of the Zambesi River, east of the Bechuanaland Protectorate and west of Portuguese East Africa. It contains Matabeleland and Mashonaland. The area is 148,575 sq. m. and the population is 880,000 (of which only 40,000 are Europeans). The area is a rich agricultural region of rolling plains, the highest point being Inyangeni Mountain, 8,250 ft. Gold is the chief mineral. The government was until recently under the British South Africa Company, but in 1923 all Rhodesia was formally annexed to the British Empire, with a form of self-government for Southern Rhodesia. The plan of African development in this region was formulated by Cecil Rhodes, in 1878, whence the territory got its name. The capital of Southern Rhodesia is Salisbury.

Northern Rhodesia: Northern Rhodesia sprawls northeastward from the Zambesi River to Tanganyika Territory. The area is about 296,000 sq. m. and the population is about 1,000,000 (980,000 natives). It is now a Crown Colony (see Southern Rhodesia) and includes Lake Bangweulu and part of Lake Mweru. The capital is Livingstone. The chief products are agricultural products and minerals (lead, zinc, and copper).

BRITISH WEST AFRICA

Nigeria: This area is in the basin of the lower Niger River, in the southeastern part of the western bulge of Africa. The area is 335,700 sq. m. and the population is about 19,000,000 (mostly African Negroes). The capital is Lagos. The government is divided into the Colony of Nigeria (formerly Lagos), only 1,400 sq. m., and the northern and southern provinces, (78,600 sq. m. and 255,700 sq. m. respectively), of the Nigeria Protectorate. The chief towns are Lagos, Forcados, Burutu, Warri, Port Harcourt, Ibadan, Ilorin, Abeokuta, and Kano. The chief products are sylvan, palm oil and kernels, cocoa, cotton, hides and skins, coal, tin, and timber.

Cameroons: The former German protectorate of Kamerun is now divided between a British and French mandate, the northwest 31,000 sq. m. being the British Nigeria mandate with capital at Buea. The population is 688,000 (all natives except about 200). The chief products are cocoa, coffee, bananas, rubber, kola nuts, palm oil and kernels.

Gold Coast: This region is on the southern coast of Africa's great bend, between Assini and the Volta River. It was so named on account of the gold-bearing sands. The area, including Ashanti and Northern Territories (to the north), is 78,650 sq. m.; and the total population is 2,200,000 (mostly natives). Gold Coast proper has an area of 23,490 sq. m. and 1,175,000 people (1,500 Europeans). The capital is at Akkra. The chief towns are Takoradi, Winnebah, Akropong, Saltpond, and Yarkwa. The chief products are palm oil and kernels, kola nuts, rubber, gold dust, cocoa, timber, manganese and diamonds.

Ashanti: This region is inland and back of the Gold Coast. The area is 24,560 sq. m. and the population is 410,000 (mostly Negroes). It is administered as a British protectorate by the Gold Coast. The capital is Kumasi.

Northern Territories: Protectorate of the Gold Coast and forming Gold Coast's "hinterland." The area is 30,600 sq. m. and the population is 535,000 (mostly Negroes). The chief town is Tamale.

British Togo: Formerly German Togoland, now a British mandate to the extent of 13,040 sq. m. It is administered by the Gold Coast. The population is 190,000 (mostly Negroes).

Sierra Leone: This region is between Liberia and French Guinea, on the west coast. The total area is 27,250 sq. m. Sierra Leone proper is a narrow strip of coast, the hinterland being a protectorate. The total population is 1,600,000 (mostly Negroes; about 1,200 Europeans and 600 Asiatics). The capital is Freetown. The chief towns are Bonthe, Waterloo, Falaba, and Port Lokko. The chief products are palm oil and kernels and kola nuts.

Gambia: About 4,000 sq. m. along the lower Gambia River, extending inland about 200 miles, to a breadth of about 6 miles on each side of the river. Gambia proper is only 69 sq. m., the balance being a protectorate. The population is 215,000 (mostly Negroes). The capital is Bathurst. Gambia is surrounded by French Senegal. The chief product is ground-nuts.

BRITISH EAST AFRICA

Kenya Colony: South of Abyssinia, east of Uganda, and north of Tanganyika, lies Kenya, formerly known as British East Africa. The area is about 225,000 sq. m. (most of Jubaland was given to Italy in 1925). The Kenya protectorate consists of some of the coast region (to Kipini), about 10 miles inland, and islands (Mombasa, Lamu, and others), leased from the sultan of Zanzibar. The total population is 2,800,000 (2,746,000 natives, 10,000 Arabs, 31,000 other Asiatics, 13,000 Europeans). The capital is Nairobi. Kenya is mostly an undeveloped region suitable at present principally for big-game hunting. The chief products are cotton, coffee, corn, fibers, hides, skins, and ivory.

Tanganyika Territory: Formerly German East Africa, now administered (except Ruanda and Urundi, the Belgian mandate) under British mandate. The area is about 365,000 sq. m. and the population is 4,125,000 (mostly Negroes, less than 5,000 Europeans). The capital is Dar-es-Salaam. The chief towns are Tanga, Bagamoyo, and Kilwa. The chief products are sisal hemp, cotton, coffee, ground-nuts, hides, skins, gold, diamonds. Tanganyika Territory is a great big-game country. It includes Kilimanjaro Mt., with its highest peak, Kibo (19,450 ft.), the highest point in Africa. The governor of Tanganyika said in 1926: "There is no provision in the Mandate for its termination or transfer. Tanganyika is a part of the British Empire, and will remain so."

Uganda: British protectorate, lying between Lakes Victoria, Albert, and Edward, in equatorial Africa (including Buganda, a native province). The area is about 110,000 sq. m. (some 15,000 sq. m. of water) and the population is 3,160,000 (1,800 Europeans, 13,000 Asiatics). The capital is Entebbe (native capital, Kampala). The chief products are cotton, cottonseed, coffee, rubber, hides, skins, and ivory.

Nyasaland: British protectorate, west and south of Lake Nyasa. The area is about 40,000 sq. m. and the population is 1,215,000 (about 1,500 Europeans). The chief products are tobacco, cotton and tea. The capital is Zomba.

Zanzibar: Includes the islands of Zanzibar and Pemba, east of the coast of Tanganyika (Mafia Island belongs to Tanganyika). The area is 1,020 sq. m. (total) and the population is 203,000. It is governed as a sultanate and a British protectorate. The natives are Swahili and half-castes who enjoy the very hot and humid climate. The chief products are cloves (90 per cent of world's supply) and copra.

Anglo-Egyptian Sudan: Under joint British and Egyptian administration. Although the independence of Egypt was recognized in 1922, the British Government kept control of Anglo-Egyptian Sudan. It is described under Egypt, in the section devoted to independent African countries.

MINOR BRITISH-AFRICAN POSSESSIONS

British Somaliland: On the north of Africa's easternmost prong; south of the Gulf of Aden; British protectorate; area, 68,000 sq. m.; population, 350,000; capital, Berbera; chief products, skins (especially goat and sheepskins), resin, and gum.

Seychelles: Archipelago northeast of Madagascar, east of Zanzibar; includes Amirantes, Cosmoledo, Aldabra, and other adjacent islands; area, 156 sq. m.; population, 27,000 (less than 1,000 pure whites); mostly granite rock formations, some 45,000 sq. m. of coral banks within Seychelles' jurisdiction; capital, Victoria; chief products, copra, coconut oil and nuts, mangrove bark, guano, and rubber.

St. Helena: Island in the south Atlantic, 1,200 miles west of Angola (Africa); area, 47 sq. m.; of volcanic origin; population, 4,000; capital, Jamestown; famous scene of Napoleon's exile, 1815-1821.

Mauritius: Formerly Ile de France, island in the Indian Ocean, 500 miles east of Madagascar; area, 720 sq. m.; population, 386,000 (265,000 Hindus); capital, Port Louis; also includes Rodriguez, Chagos archipelago, Cargados, and Carayos or St. Brandon islets and shoals; chief product, sugar.

Ascension Island: So named because it was discovered on Ascension Day (1501); area, 34 sq. m.; 700 miles northwest of St. Helena, it is administered by that colony; fortified; has many sea turtles; population, about 300.

Tristan da Cunha: Group midway between Cape Colony and South America, including Tristan, Inaccessible, and Nightingale, with Gough Island, 250 miles to the southeast; British possession, with 100 or so inhabitants; no official government; area about 45 sq. m.

INDIA

Capital: Delhi (moves to Simla from December to March). *Area:* 1,805,000 sq. m. (approximate). *Population:* 320,000,000 (two-thirds Hindus). *Government:* Empire (King of England as Emperor), part of the British Empire.

Description: India is the middle of the three southern peninsulas of Asia, and includes (politically) Burma (adjacent to Siam on the east), the Andaman and Nicobar Islands, the Laccadive Islands, Aden (at the mouth of the Red Sea), Perim, and the island of Sokotra (south of Arabia). The small French and Portuguese areas or enclaves along India's coast are not included.

On the west is the Arabian Sea, on the east the Bay of Bengal, and on the south, the Indian Ocean. On the north is the great mountain barrier of the Himalayas, in the midst of which are the independent states of Nepal and Bhutan. To the north of the mountains is the vast tableland of Tibet. There are also mountain barriers on the northeast and the northwest. The famous Khyber Pass is a "highway" between India and Afghanistan. There are also other passes, used since ancient times for trade routes. West of Baluchistan is Persia. The Vindhya mountains cross India from east to west, with Mts. Abu and Parasnath, sacred in the Jain religion. Along the coasts of the Indian peninsula are the ranges known as the Eastern and Western Ghats. The chief rivers are the Sutlej (called Panjnad in its lower course) and Indus, the Brahmaputra, and the famous Ganges.

Among India's teeming millions are countless racial mixtures and strains, speaking in all some 220 different vernacular languages. The climate ranges from tropical to temperate, with nearly every possible extreme in different regions. The chief religions, which dominate the people, may be grouped about as follows: Hindu, with many gods, its sacred cow and holy rivers and pools, and the caste system (217,000,000); Mohammedan (69,000,000); Buddhist (12,000,000); Sikh (3,000,000); Jain (1,000,000); Christian (5,000,000); Parsee (100,000), and Animist (10,000,000).

Characteristic Animals: Tiger, leopard (or panther), cheetah, ounce (or snow leopard), wolves, jackal, wild dog (or dhole), striped hyena, black or sloth bear, Tibetan sun bear, elephant (two varieties), rhinoceros (three varieties), wild hog, wild ass, wild sheep and goats, ibex, antelopes, gazelle, bison (gaur), rats, mice, bandicoot, parrots, eagles, falcons, hawks, kingfishers, herons, pigeons, cobra (cobra di capello), Russelian snake, crocodile (two varieties), gavial, and numerous fish and insects (mosquitoes, moths, ants, bees, silkworm, locusts, and butterflies).

Political Divisions: India is divided into British India and the native states or agencies. British India comprises 1,094,300 sq. m., with a population of 247,000,000. The Indian States comprise about 711,000 sq. m., with a population of 73,000,000. British India contains 15 provinces, the nine largest being the following: Assam, Bengal, Bihar and Orissa, Bombay, Burma, Central Provinces and Berar, Madras, Punjab, and the United Provinces of Agra and Oudh. The Northwest Frontier Province and British Baluchistan are next in importance. The other four are not strictly provinces, but are so called, as follows: Ajmer-Merwara, the Andaman and Nicobar Islands, Coorg, and Delhi (enclave).

The Indian or native States are quasi-independent. They can have foreign relations with no other country or countries except the British Government. The Emperor of India, in the person of the British King, guarantees the privileges, rights, and dignities of the native princes, whose sovereignty, however, varies between all possible shades of jurisdiction. Residents or princes of the native states, when traveling abroad, have the international status of British subjects.

The chief native States are Hyderabad or Haidarabad (also called Nizam's Dominions, the chief being titled Nizam), Mysore, Kashmir or Cashmere (whence the name of the fabric), Gwalior, and Baroda, whose chief is titled Gaekwar. The usual title of native princes is Maharaja. A Maharaja is called His Highness. The rank of these princes is indicated by the number of guns to which each is entitled in salute. The princes of the chief states are accorded the same salute as the King of England (21 guns).

Some of the smaller groups are banded into agencies, such as the Rajputana, Central India, Madras States (Cochin and Travancore), and Punjab State Agencies. Others are known as Assam State (Manipur), Baluchistan States (Kalat and Las Bela), Bengal States, Bihar and Orissa States, Bombay States, Central Provinces States, Northwest Frontier Province Agencies and Tribal Areas, Sikkim State, and United Provinces (Agra and Oudh) States. "Frontier states" include miscellaneous districts and tribes over which little or no British jurisdiction is exercised, or with which the relationship is mostly economic rather than political. Economic ties exist between the essentially independent states of Nepal and Bhutan and the British Government of India.

Chief Products: Timber (sandalwood, teak, ironwood, deodar, sisal hemp, satinwood, banyan, and acacia), date, coconut, and sago palms; agricultural products (rice, wheat, sugar cane, rape and mustard seed, linseed, sesame, cotton, jute, tea, and rubber); livestock (oxen, "Indian" or water buffaloes, sheep, goats, horses, mules, donkeys, camels); cotton textiles; refined sugar; seed oils; coal, iron, manganese, tungsten, lead, gold, silver, petroleum; hides; indigo (much less than formerly); some coffee, cinchona (source of quinine), and opium (opium is becoming more and more restricted). Almost the entire world supply of jute comes from Bengal. Though famed in history for spices, precious stones, cashmeres and muslins, in modern India these products are of little comparative importance. Although the diamond mines of Golconda made the name glamorous, the deposits were long ago exhausted (but diamond-cutting is still carried on). The rubies and jades of Burma are still valuable products, and some pearls are found along the Indian coast.

Chief Cities: Calcutta and Bombay (each with more than 1,000,000 inhabitants), Madras, Hyderabad, Rangoon, Delhi, Lahore, Ahmedabad, Lucknow, Bangalore, Karachi, Cawnpore (or Cawnpur), Poona, and Benares.

Miscellaneous: India today is clamoring for dominion status within the British Empire. Internal strife and riots were frequent after the World War, especially in 1929 and 1930, under the leading example of Gandhi. India's native culture is very ancient, with a comprehensive and often intellectually subtle literature in Sanskrit. This is the literary language of the Hindus. The Taj Mahal, a marble mausoleum at Agra, was built by a Mogul emperor in memory of his wife. It is considered one of the finest pieces of Saracenic architecture in the world.

Andaman and Nicobar Islands: A province of British India, lying south of Burma in the Bay of Bengal. The total area is 3,143 sq. m. There are over 200 islands. The Andamans are used for a penal settlement.

Baluchistan: An oddly situated country within the boundaries of British India, west of the Punjab and Sind and east of Persia. The total area is 134,638 sq. m. (British Baluchistan, 9,096 sq. m.; directly administered areas, 36,401 sq. m.; native states, Kalat and Las Bela, 80,410 sq. m., with tribal areas of Marri and Bugti tribes, 7,129 sq. m.). The total population is 800,000. Except British Baluchistan, the country is nominally ruled by the Khan of Kalat, who leans somewhat heavily on British support, however.

Aden: A fortified seaport on the southern tip of Arabia, near the Red Sea, in the Gulf of Aden. It is a rocky peninsula, rising to 1,776 ft. and measuring five by three miles. It is now a part of the Bombay presidency of India, together with the island of Perim (in the Strait Bab el Mandeb). The area of Aden proper is about 80 sq. m. Some 9,000 sq. m. of adjacent hinterland form a British protectorate along the southern shore of Arabia. The population of Aden is 57,000.

Sokotra: Also spelled Socotra or Socotora. This is an island in the Indian Ocean, near the Gulf of Aden, just east of Africa's easternmost cape. There are also a few adjacent small islands. The Haggier Mts. rise to 4,686 ft. It is governed as a dependency of Aden, with a local sultanate. The area is 1,382 sq. m. and the population is 12,000. The capital is Tamarida.

Bahrein Islands: Archipelago named from the largest island, in the Persian Gulf, north of the Qatar peninsula of Arabia. An independent principality, with the international status of a British protectorate, under the Indian Government. The total area is about 280 sq. m., and the population is 110,000. The capital is Manama.

CEYLON

Capital: Colombo. *Area:* 25,331 sq. m. *Population:* 4,500,000 (over half Buddhists, almost a fourth Hindus). *Government:* British crown colony.

Description: Ceylon is a large island southeast of the southern tip of India, from which it is separated by the Gulf of Manar and the Palk Strait. The island of Manar, belonging to Ceylon, is almost joined to India's Rameswaram (island) by sandbanks which form a chain called Adam's Bridge. The south and southwest coasts are bordered with coconut palms, and have numerous inlets and lagoons. The highest peak on the island is Pedrutalagala (8,296 ft.). The largest river is the Mahaweli Ganga. Adam's Peak, near the west coast, rises to a conical summit, with a platform at the top. It is famous as the mountain from which Gautama Buddha is traditionally supposed to have descended. On the top is a hollow, shaped like a footprint (5½ by 2½ ft.), which is revered by Hindus, Buddhists, and Mohammedans, and attributed to Siva, Gautama, and Adam respectively. It is maintained as a Buddhist shrine.

Chief Products: Tea, rubber, coconut oil, copra, cacao, cinnamon, tobacco, and citronella oil.

Maldive Islands: Coral archipelago, 400 miles west of Ceylon, administered with Ceylon; area, 115 sq. m.; population, 70,000 (mostly Mohammedans).

MALAY PENINSULA

The Malay Peninsula extends southward from the Isthmus of Kra into the South China Sea. It is separated from Sumatra by the Strait of Malacca. It is the southernmost point of the continent of Asia. Siam extends for some distance along the Kra Isthmus, but the southern bulge of the peninsula is wholly under British control. Here are the Straits Settlements, and the Federated and Unfederated Malay States. The highest of the mountains is Gunong Tahan (7,186 ft.). There are numerous islands along the coasts. Almost three-fourths of the peninsula is forested and there are countless rivers and lesser streams. The climate is hot and humid. The population includes 1,200,000 Chinese, 1,600,000 Malays, 470,000 Tamils and natives of India, 33,000 aboriginal natives, 15,000 Europeans and Americans, and 12,000 others.

Straits Settlements: These include the scattered parts of the Malay peninsula; the island of Singapore (217 sq. m.) at the southern end; Labuan Island, off the northwest coast of Borneo (area, 29 sq. m.; population, 6,000; chief city, Victoria); Cocos or Keeling Islands, a coral group in Indian Ocean, southwest of Java (area 9 sq. m.); Christmas Island in the Indian Ocean (area 62 sq. m.); the town of Malacca and adjacent territory (721 sq. m.); and Penang, 571 sq. m. (including Penang Island, Province Wellsley, and the Dindings islands and territory). Penang Island is sometimes called Prince of Wales Island. Straits Settlements is a British crown colony with the capital at Singapore. The total population is slightly more than 1,000,000. Singapore is one of the leading trade centers of the East. The chief products are rubber, tin (almost one-half of the world's supply comes from the Malay Peninsula), pepper, rice, copra, and preserved pineapples.

Federated Malay States: These occupy the central portion and bulk of the British part of the Malay Peninsula, with a total area of 27,506 sq. m. They are under British protection. The total population is about 1,500,000 (one-third Malays and one-third Chinese). The Federated Malay States include Perak, Selangor, Pahang, and the Negri Sembilan confederation of nine states; each is ruled by a sultan, under British influence. The capital of the Federated Malay States is Kuala Lumpur. The chief products are tin, rubber, copra, camphor, and pepper.

Unfederated Malay States: These include the suzerain rights over Kelantan, Trengganu, Kedah, and Perlis (ceded to Great Britain by Siam) in the north; and Johore, in the south. The total area is 23,355 sq. m. and the population is 1,150,000. Each state has a British resident adviser. The chief products are rubber, copra, pineapples, tapioca, and tin.

MINOR ASIATIC POSSESSIONS

British North Borneo: This region includes the northern tip of the island of Borneo in the East Indies. It is southwest of the Philippine Islands. The area is about 31,000 sq. m. and the population is 260,000. The capital is Sandakan. North Borneo is governed as a British protectorate, under the British North Borneo Company. The products are timber, sago, rice, and gum.

Brunei: This is a sultanate under British protection. It is on the northwest coast of Borneo, between British North Borneo and Sarawak. The adjacent island of Labuan is politically a part of the Straits Settlements. The area is about 3,000 sq. m. and the population is 26,000 (less than 100 Europeans). The chief products are rubber, sago, hides, and horns.

Sarawak: This region is south of Brunei on the northwest coast of Borneo. It is called the land of the White Rajah, because the native ruler gave the sovereignty to an Englishman in 1842. One of his descendants has ever since been Rajah. The land is a British protectorate. The area is about 42,000 sq. m. and the population is 600,000. The capital is Kuching. Some products are sago, pepper, gold, rubber, gutta percha, and petroleum.

Hongkong: An island off the China coast, at the mouth of the Canton River, 60 miles from Canton. It includes also the Kowloon Peninsula and the so-called New Territories adjacent (various small islands and peninsulas). The total area is 391 sq. m. and the total population is less than 1,000,000. The capital is Victoria. Hongkong is an important trading port between the East and the West. It is governed as a British crown colony.

Weihaiwei: The British leased this coaling and naval station of 285 sq. m. on the north coast of Shantung, China, opposite the Kwantung Peninsula (leased by Japan). The population is 155,000. Weihaiwei includes the island of Liukung. Great Britain has offered to abandon the lease, but in 1930 it was still in operation.

BRITISH WEST INDIES

Bahamas: Also called Bahama Islands, an archipelago north and northeast of Cuba, containing 29 islands, 661 keys (low ledges), and 2,387 rocks. The total area of the main islands is about 4,400 sq. m. and the population is 54,000 (about 12,000 whites). The islands include Little and Great Obaco, Great Bahama, Eleuthera, Cat, the Exuma chain, the Andros group, Yuma or Long Island, Great and Little Inagua, and others. Watling or Guanahani Island was the San Salvador which Columbus sighted on October 12, 1492. The capital is Nassau, on New Providence Island. The agreeable climate and beautiful scenery have made the Bahamas a favorite resort. The chief products are sponges and sisal hemp. It is governed as a British crown colony.

Bermuda: A group of some 300 islands (only 19 inhabited) in the Atlantic, 580 miles east of North Carolina. They are a British crown colony. The area is 20 sq. m. and the population is 31,000. The capital is Hamilton. It is a favorite resort, being only 677 miles from New York. Some products are Easter lilies, onions, and potatoes. There is a large tourist traffic. Bermuda is remarkable for having no rivers, streams, or wells of fresh water. The water supply is secured by collecting rain and storing it in reservoirs or tanks. The climate is exceptionally mild and healthful. The only reptiles are turtles and lizards. Insects, except ants, are few. The "still vexed Bermoothes" of Shakespeare's "Tempest" refers to the Bermudas.

Barbados: Also spelled Barbadoes, an island, British crown colony, one of the Lesser Antilles and the most eastern of the Windward Islands; area, 166 sq. m.; population, 170,000; capital, Bridgetown; products, sugar and cotton.

Jamaica: An island south of the eastern end of Cuba; area, 4,450 sq. m.; some mountains and many rivers; capital, Kingston, a good harbor; 15 other harbors; population, 917,000 (three quarters black; less than two per cent white); once a famous haunt of pirates; products, bananas, sugar, rum, coffee, pimentos, coconuts, copra, ginger, and honey; a British crown colony.

Cayman Islands: Three small islands; area, 58 sq. m.; population, 6,000; called Tortugas, by Columbus, because of the numerous turtles; a dependency of Jamaica.

Turks and Caicos Islands: Geographically part of the Bahamas, but politically a dependency of Jamaica; area, 169 sq. m.; population, 6,000 (about 200 whites); capital, Grand Turk on the largest island, of the same name; products, salt, sisal hemp, cotton, sponges.

Trinidad and Tobago: North of eastern Venezuela, two islands; Trinidad, area 1,862 sq. m.; Tobago, area 114 sq. m.; capital, Port of Spain on Trinidad; British crown colony; population, 382,000; great and almost inexhaustible asphalt lake on Trinidad; products, petroleum and asphalt.

Windward Islands: Constitutionally three separate colonies with a common governor appointed by the British crown, including St. Lucia (area, 233 sq. m.; population, 47,000; capital, Castries); St. Vincent (area, 150 sq. m.; population, 68,000; capital, Kingstown); and Grenada (area, 133 sq. m.; population, 54,000; capital, St. George's). The Grenadines are a chain of small islands, partly under St. Vincent and partly under Grenada. Products: sugar, cocoa, nutmegs, cotton, mace, and fruits.

Leeward Islands: The British islands of the Leeward group, forming a crown colony with five presidencies, including Antigua (with Barbuda and Redonda), St. Kitts-Nevis (St. Kitts, Nevis, and Aguilla), Dominica, Montserrat, and the Virgin Islands (British). Total area, 715 sq. m.; population, 123,000; capital, St. John on Antigua; products, sugar, molasses, and cocoa.

BRITISH HONDURAS

Capital: Belize. *Area:* 8,592 sq. m. *Population:* 48,000. *Government:* British crown colony.

Description: In Central America, with the Gulf of Honduras on the east, Guatemala on the west, and Mexico on the north; includes also adjacent coastal islands and keys; many ruins of ancient Maya civilization. Chief products: mahogany, logwood, chicle, cedar, and tropical fruits.

BRITISH GUIANA

Capital: Georgetown. *Area:* 89,480 sq. m. *Population:* 298,000 (120,000 Negroes, 124,000 East Indians, 12,000 Portuguese, 4,300 Europeans). *Government:* British crown colony.

Description: On the northern coast of South America, between Venezuela (west) and Dutch Guiana (east), with Brazil on the south and west. Chief products: sugar, rice, coconuts, coffee, rubber, gold, diamonds, bauxite (aluminum ore), molasses, and rum.

OTHER BRITISH POSSESSIONS

Falkland Islands: Some 200 islands in the south Atlantic, east of southern Argentina, including West and East Falkland, and, far to the east, South Georgia; also politically included are the South Shetlands (north of Graham Land, Antarctica) and South Orkneys; total area, about 7,000 sq. m.; population, about 3,000 (plus South Georgia, 1,900); capital, Stanley, on East Falkland. Chief products: wool and mutton. Famous as the scene of the naval battle of the Falklands in 1914, in which the British defeated the German ships. Argentina has never renounced her claim to the Falkland Islands.

Antarctica: The status of the British claims in Antarctica is still vague and unsettled. The British claims include, in general, the region of Graham Land, just south of Cape Horn, South America, with the Weddell Quadrant to the South Pole; and the Ross Sea and adjacent mainland, administered by New Zealand, with South Victoria Land on the east.

Cyprus: An island in the eastern Mediterranean Sea, south of Turkey (Asia Minor) and west of Syria, within 40 miles of Asia at its nearest point; a British crown colony since 1914; area, 3,584 sq. m.; population, 325,000 (61,000 Mohammedans, most of the remainder Orthodox Greeks); capital, Nicosia; two mountain ranges, Mt. Troödos highest peak (6,406 ft.); a broad central plain called Mesaoria or Messaria; chief rivers, Pedias and Yalias; chief products, wheat, barley, vetches, oats, olives, cotton, salt, asbestos, embroideries, worked silk, and cigarettes; many ancient relics.

Malta: Also called the Maltese Islands, including Malta (91 sq. m.), Gozo and Comino, between Africa and Europe in the Mediterranean Sea, south of Sicily; total area, 122 sq. m.; population, 228,000; a British colony, partly self-governing; capital, Valletta; some interesting ancient temple ruins; products, potatoes, onions, figs, apricots, and Maltese lace. The Maltese cat and dog, domestic pets, originated in Malta.

Gibraltar: British fortress and town on a high rock (up to 1,408 ft.) on the southern coast of the Spanish Peninsula, one of the Pillars of Hercules (the other being the opposite African promontory), guarding the Strait of Gibraltar, entrance to the Mediterranean Sea; area, almost two sq. m.; population, 17,000 (about 3,500 military); governed as a crown colony.

Palestine and *Iraq:* British mandates in Asia Minor; since these mandates provisionally expire when independence can be recognized, Palestine and Iraq are described elsewhere as quasi-independent countries.

FRANCE

Capital: Paris. *Area:* 212,659 sq. m. *Population:* 41,000,000. *Government:* Republic.

Description: Across the English Channel from the British Isles, in western Europe, is France, with Belgium, Luxemburg, and Germany on the north; Germany, Switzerland, and Italy on the east; the Mediterranean Sea and Spain on the south; and the Atlantic Ocean on the west. The country is divided into 89 departments ("states") and the territory of Belfort. The Atlantic coastline is 1,565 miles long; the Mediterranean, 384 miles. The French Alps include Mont Blanc (near Switzerland), the highest mountain in Europe (15,781 ft.). The Jura Mountains separate France from Switzerland and the Pyrenees separate Franch from Spain. Other ranges are within the French boundaries. There are hills in Normandy and cliffs in Brittany. The chief rivers are the Seine, Loire, Garonne, and Rhone, together with the west bank of the Rhine from Basle, Switzerland, to Lauterbourg, including many navigable miles of canals.

Alsace-Lorraine (German, Elsass-Lothringen), formerly German territory, became French in 1919, after the World War. It now forms the departments of Bas-Rhin, Haut-Rhin, and Moselle. They lie west of the Rhine River and have an area of 5,605 sq. m.

Corsica, an island to the southeast, almost due west of Rome, Italy, is part of France. It is famous as the birthplace of Napoleon. Its area is 3,368 sq. m. Here the vendetta or feud for blood revenge has been carried on until recent times.

Many small islands along the coast add to the variety and beauty of the French shores. The climate is temperate, being exceptionally mild and delightful along the Mediterranean coast.

The departments with the largest population are Seine (Greater Paris), Nord, Pas de Calais, Seine et Oise, Seine Inférieure, Saône et Loire, Rhône, Puy de Dôme, Morbihan, Meurthe et Moselle, Loire Inférieure, Loire, Isère, Ille et Vilaine, Hérault, Gironde, Gard, Côtes du Nord, and Bouches du Rhone.

Chief Cities: Paris, Marseille (or Marseilles; the French national song, the Marseillaise, composed in 1792, was first sung by soldiers marching from Marseilles to take part in the revolution of August 10, 1792), Lyons, Bordeaux, Lille, Saint Etienne, Nantes, Nice, Toulouse, Strasbourg, Le Havre, Rouen, Roubaix, Toulon, Nancy, Clermont Ferrand, and Reims (or Rheims). The town of Monte Carlo is in the principality of Monaco.

Famous Places: Louvre, museum of art; Napoleon's Tomb; Cathedral of Notre Dame; Champs Elysées ("Elysian Fields"), fashionable drive and promenade; Arc de Triomphe ("Arch of Triumph"); Eiffel Tower; Latin Quarter; French cafés—all at Paris. The Palace of Kings at Fontainebleau. Versailles, where the famous treaty with Germany was signed in 1919, with its Louis XIV palace (now a museum), gardens, fountains, etc. The Palace of Popes at Avignon. Tours, in the center of the château country. Lyons, gateway to the Alps. Orleans, famous shrine of Joan of Arc. Bordeaux, famous for its wines. Famous seashore resorts: Deauville, Nice, Biarritz, French Riviera, and Mentone. World War battlefields: Somme, Marne, Reims, Verdun, Château-Thierry, Belleau Wood, Vimy Ridge, Argonne, St. Quentin, and others. Cathedral towns, health resorts, and historic villages.

Chief Products: Coal, iron, pig iron, steel, tools and machinery, bauxite and aluminum, textiles (cotton, woolen, linen, and silk), wheat, potatoes, rye, barley, oats, sugar beets, wines, cider, apples, pears, plums, peaches, apricots, chestnuts, and walnuts. Also various products of arts and crafts, including French fashionable clothes, jewelry, toys, and knickknacks.

Reconstruction: The Western Front of the World War was flung across northeastern France, and great havoc and devastation were wrought there. Reconstruction has been unusually rapid, considering the vast amount of damage done by modern warfare. The recovery of Alsace-Lorraine meant the addition to French resources of coal mines, factories, and important potash deposits.

Colonies and Dependencies: French colonies and dependencies, including the mandate of Syria, aggregate some 5,600,000 sq. m., and a total population of 60,000,000. They are scattered throughout the world, chiefly in Africa. These are described separately. The form of government differs markedly from that of British colonies, representation often being given to French colonies in the French Chamber of Deputies (national legislature, lower house).

CATHEDRAL OF NOTRE DAME

View of one of France's most famous cathedrals, located in Paris on the embankment of the river Seine. Some of the greatest of the world's celebrities have made use of Notre Dame as their house of worship.

ALGERIA

Capital: Algiers (French, Alger; Arabic, Al-jezair). *Area:* 222,180 sq. m. *Population:* 5,500,000. *Government:* French colony.

Description: Across the Mediterranean from the southern shores of France is Algeria (French, Algérie), in Africa, with Morocco on the west, Tunis and Libia on the east, and the Southern Territories on the south. The Tell is an area of trees and cultivated land. The Steppe displays grasses and is the scene of pastoral life. To the south lies the great Sahara Desert. The climate is mild and often hot, with the sirocco, a dry summer south wind. Olives and figs grow here. The population is native Berber, mixed with Arabian blood, to the extent of 4,600,000. There are about 850,000 Europeans, of which 650,000 or so are French. The chief cities are Algiers, Oran, Constantine, and Bone (or Bona). The chief products are wheat, barley, oats, tobacco, wines, olive oil, cotton, silk, cork, timber, iron, lead, zinc, coal, phosphate of lime, petroleum, and antimony.

Southern Territories: South of Algeria proper to a merging with French West Africa are the Southern Territories, classed as a separate colony, including Ain-Sefra, Ghardaia, Tugurt, and the Oases. The aggregate area is some 849,000 sq. m., with a population of only 540,000 or so, mostly nomads. The country is sparse both in natural vegetation and human activity. Date-palms are common.

Morocco (French, Maroc; Arabic, El Maghreb el Aqsa): This region is in northwest Africa, west of Algeria, with no definite frontier or boundary on the southeast. The area is therefore somewhat indefinite, but is about 223,220 sq. m., with a population of some 6,000,000. The chief cities are Fez, Tafilelt, Marrakesh, and Rabat. The government is a sultanate under French protection and advice, except for certain Spanish areas (northern coastal strip and Ifni enclave). The inhabitants are mostly Berbers (self-styled Imaziren). The chief products are wheat, barley, olives, figs, oranges, pomegranates, almonds, and phosphate of lime.

Tunis (French, Tunisie): Also and perhaps better called Tunisia, since the capital city is Tunis, to avoid confusion. Modern Tunis is very nearly on the site of ancient Carthage, the famous rival of Rome. This shows clearly the strategic position of this French protectorate, midway along the Mediterranean Sea, opposite Sicily, in north Africa, with the sea and Libia on the east, French Sahara territory on the south, and Algeria on the west. There are some 900 miles of coast. The area is about 49,000 sq. m. and the population is 2,200,000 (1,970,000 Mohammedans, 55,000 Jews, 175,000 or so Europeans). Tunis was one of the Barbary states under Turkey's suzerainty. The products are about the same as those of Algeria.

FRENCH WEST AFRICA

Capital: Dakar. *Area:* About 1,800,000 sq. m. *Population:* 14,000,000 (only about 16,000 Europeans). *Government:* French colonies united under one governor, including Senegal, French Guinea, Dahomey, Ivory Coast, and the Sahara regions of French Soudan, Upper Volta, Mauritania, and the Territory of Niger.

Description: This vast region is about one-sixth of the African continent, being south of the Algerian Southern Territories, with Rio de Oro on the northwest, Nigeria on the southeast, Libia on the northeast, and French Equatorial Africa on the east. The French coastline on the west and southwest bulge of Africa is cut into by the foreign enclaves of Gambia, Portuguese Guinea, Sierra Leone, Liberia, Gold Coast, and Togo (British mandated portion). The chief products of the region are palm nuts and oil, rubber, cotton, cacao, timber, peanuts, gum, coffee, and gold.

Mauritania: Also spelled Mauretania (French, Mauritanie), is in the northwest, north of the Senegal River; area, 345,400 sq. m.; population, 290,000.

Senegal: South of Mauritania and the Senegal River, on the west coast; area, 74,112 sq. m.; population, 1,360,000; capital, Saint Louis.

French Guinea (French, Guinée française): South of Senegal and French Soudan; area, 95,218 sq. m.; population, 2,000,000; capital, Konakri on Tombo Island.

French Soudan: East and north of Senegal and French Guinea; east of Mauritania; area, about 648,000 sq. m.; population, 2,640,000; capital, Bamako.

Upper Volta (French, Haute-Volta): Southeast of French Soudan; southwest of the Niger River; area, 154,400 sq. m.; population, 3,245,000; capital, Ouagadougou.

Ivory Coast (French, Côte d'Ivoire): Between Liberia and Gold Coast; area, 121,976 sq. m.; population, 1,725,000; capital, Bingerville.

Dahomey: West of Nigeria; area, 42,460 sq. m.; population, 980,000; capital, Porto Novo.

French Togo: French mandate over about 20,000 sq. m. of former German Togoland, administered by Dahomey; population, 680,000; capital, Lome.

Territory of Niger: Also called Niger Colony, northeast of Upper Volta, north of Nigeria; area, about 400,000 sq. m.; population, 1,225,000; capital, Zinder.

FRENCH EQUATORIAL AFRICA

Capital: Brazzaville. *Area:* 982,049 sq. m. *Population:* 3,130,000 (about 2,500 Europeans). *Government:* French colonies united under one government, including Gabun, Middle Congo, Ubangi-Shari, and Chad.

Description: French Equatorial Africa was formerly called French Congo. This region stretches northeastward from Africa's midwest coast (Spanish Guinea taking out a small chunk) to the Territory of Niger on the northwest, Anglo-Egyptian Sudan on the north and east, and Belgian Congo on the east and south. All of it is north of the Congo River. The French mandate over Cameroons eliminated the narrowness of the Middle Congo formerly caused by German Kamerun. The chief products of the region are rubber, palm oil, copper, lead, zinc, timber, and cocoa.

Chad: Formerly Military Territory of the Chad; northernmost part of French Equatorial Africa; area, 501,676 sq. m.; population, 975,000.

Ubangi-Shari (French, Oubangi-Shari): South of Chad, between Nigeria and Anglo-Egyptian Sudan; area, 208,219 sq. m.; population, 1,000,000; capital, Bangui.

Middle Congo: Just west of the Belgian Congo; area, 150,292 sq. m.; population, 700,000; capital, Brazzaville.

Gabun: Also spelled Gabon, the coast colony of French Equatorial Africa; area, 121,862 sq. m.; population, 390,000; capital, Libreville.

Cameroons: Former German Kamerun, now a French mandate administered by French Equatorial Africa (except the British portion, for which see Nigeria); area, 166,489 sq. m.; population, 1,500,000 (these figures are not included in totals for French Equatorial Africa); capital, Yaunde. The territory is largely self-governing. The products are tobacco, palm oil, coffee, and ivory.

FRENCH SOMALILAND

Capital: Jibuti (French, Djibouti). *Area:* 5,790 sq. m. *Population:* 200,000. *Government:* French protectorate.

Description: Also called French Somali Coast; on the east coast of Africa, facing the Strait of Bab el Mandeb between the Red Sea and the Gulf of Aden, and between Eritrea and British Somaliland, with Abyssinia on the west. Products, hides, coffee, and ivory.

MADAGASCAR

Capital: Antananarivo. *Area:* 228,000 sq. m. *Population:* 3,500,000 (about 17,000 French and 2,500 foreigners). *Government:* French colony.

Description: Madagascar is one of the large islands of the world. It is off the southeast coast of Africa, from which it is separated by the Mozambique Channel. It has a regular coastline, with inlets on the northwest coast. There are coastal plains with a high interior plateau which is broken by mountains, the two highest being the extinct volcano Ankaratra (7,284 to 8,635 ft.) and Amboro (9,490 ft.). There are several streams and rivers and a number of lagoons and lakes. The island has a tropical climate on the whole. Characteristic animals include the aye-aye (separate genus), tenrecs (small mammals), civets, bats, 260 species of birds, boas, crocodiles, lizards, chameleons, tree-frogs, tortoises, beetles, 800 species of butterflies, moths, locusts, scorpions, and fishes. All the animals show local peculiarities, the mammals being more Asiatic than African.

Comoro Islands, in the Mozambique Channel, 790 sq. m., 120,000 population, are administered by Madagascar.

Chief Products: Rice, manioc (or cassava), tapioca, beans, vanilla, corn, coffee, sugar cane, cloves, tobacco, cocoa, timber, raffia, resins, gums, beeswax, graphite, gold, hides, salt, precious stones, mica, and tanning bark.

Réunion: Also called Bourbon, an island in the Indian Ocean, 400 miles east of Madagascar, a French colony; area, 970 sq. m.; population, 187,000 (181,000 French); capital, Saint-Denis; products, sugar, coffee, rum, manioc and tapioca, vanilla, and spices.

FRENCH ASIA

French Indo-China: This region is due west of the Philippine Islands and it faces the South China Sea. It is south of China and east of Burma and Siam. It comprises the French colony of Cochin China and the protectorates of Cambodia, Annam, Tonkin, and Laos, together with the leased territory of Kwangchow and the town of Battambang ceded by Siam. The total area is about 270,000 sq. m. and the population is 20,000,000 (about 26,000 Europeans). The capital is Hanoi and the chief port is Saigon. The chief products are rubber, rice, coal, cement, zinc, teakwood, gold, tin, and lead.

Annam, along the east coast, has a king; area, 39,758 sq. m.; population, 6,000,000; capital, Hué.

Cambodia (French, Cambodge), in the southwest, also has a king; area, about 60,000 sq. m.; population, 2,500,000; capital, Pnompenh.

Cochin China, in the south, is a French colony; area, about 25,000 sq. m.; population, 4,000,000; capital, Saigon.

Kwangchow or Kwangchow-wan is on the southeast coast of Kwangtung province, and is leased by France for a seaport and economic center; area, 190 sq. m.; population, 200,000.

Laos is the name of a region partly in Siam; the area under French protection is 96,500 sq. m.; population, 837,000; capital, Vientiane.

Tonkin (also spelled Tonking or Tongking) is in the northeast; area, 40,530 sq. m.; population, 7,000,000; capital, Hanoi.

French India: These colonies, under one administration, include Pondicherry, a settlement on the Coromandel coast of India, area 115 sq. m., population 171,000, the port of the same name being the capital of French India; Karikal, same coast, to the south, area 53 sq. m., population 54,000; Chandernagore (or Chandarnagar), on the Hooghly River, 22 miles north of Calcutta, area 4 sq. m., population 25,000; Mahé, on the Malabar coast, area 26 sq. m., populaiton 11,000; and Yanam (or Yanaon), near mouth of the Godavari River on the Bay of Bengal, area 3½ sq. m., population 5,000.

Syria: French mandate, see Syria.

FRENCH AMERICA

Saint Pierre and Miquelon: Two small islands just south of Newfoundland; total area, 93 sq. m.; population, 4,000; capital, St. Pierre; rocky and barren islands; chief occupation, fishing.

Guadeloupe: The islands of Guadeloupe, Grande-Terre, Marie-Galante, La Désirade, Saint-Barthélemy, Les Saintes, and part of Saint-Martin are all administered as the French colony of Guadeloupe. They are in the Windward Islands of the Lesser Antilles in the West Indies. The total area is 688 sq. m. and the population is 244,000. The capital is Basse-Terre on Guadeloupe. The chief products are sugar, coffee, rum, cacao, vanilla, and bananas.

Martinique: Island in the Leeward group of the West Indies; a French colony; area, 385 sq. m.; population, 235,000; capital, Fort-de-France; has famous volcano, Mt. Pelee, which destroyed St. Pierre and 40,000 inhabitants in the eruption of 1902; products, rum, sugar, and cacao.

French Guiana: East of Dutch Guiana and northwest of Brazil, in northern South America; area, about 32,000 sq. m.; population, 48,000 (not including native Indians); capital, Cayenne; Devils Island (French, Ile du Diable) has a notorious penal colony, it being one of the Safety Islands, which, with other adjacent islands, belong to French Guiana; products, gold and timber.

FRENCH PACIFIC ISLANDS

New Caledonia: An island east of Queensland, Australia; area, 6,296 sq. m.; population, 52,000 (27,000 natives, 3,600 imported laborers, 2,300 convicts); capital, Numea. The island is about 220 miles long and 25 or 30 miles wide; rich landscape, beautiful scenery; minerals abound, including cobalt, nickel, iron, manganese, gold; other products, coffee, cotton, copra, and guano.

Loyalty Islands: East of New Caledonia; 800 sq. m.; population, 11,000; administered by New Caledonia; products, copra and rubber.

Kunie (French, Ile des Pins or "Isle of Pines" or Kounié): South of New Caledonia; area, 58 sq. m.; administered by New Caledonia.

New Caledonia also administers several islands northeast of the Fiji group and east of Samoa, including the Wallis Archipelago (largest, Uea), Huon Islands, and Fortuna or Hoorn Islands. The total area of New Caledonia's jurisdiciton is 7,650 sq. m., with a population of 48,000.

Tahiti: Tahiti is the largest of the Society Islands to the northeast of Cook Islands. It was formerly called Otaheite. The area is 402 sq. m. and the population is 11,000. The capital is Papeete. From the capital are administered a complex group of French islands, including the Society Islands, the Marquesas, the Tuamotu (or Paumotu or Low) Archipelago of wide extent, the Iles sous le Vent (Leeward Islands), the Tubuai Islands, and Rapa. The total area is about 1,500 sq. m. and the population is 32,000 (about 26,000 natives, 2,600 French, 2,700 other Europeans, 700 Chinese). The chief products are copra, mother of pearl, vanilla, coconuts, and oranges.

New Hebrides: Jointly administered by France and Great Britain; see description under the British Empire.

SPAIN

Capital: Madrid. *Area:* 194,800 sq. m. (Canary and Balearic Islands, 4,742 sq. m.). *Population:* 22,000,000 (Canary and Balearic Islands, 840,000). *Government:* Republic.

Description: Spain occupies most of the Spanish peninsula of Europe which is separated from France by the Pyrenees Mountains. Spain has France and the Bay of Biscay on the north, the Atlantic Ocean on the north and west, Portugal on the west and southwest, the Gulf of Cadiz and the Strait of Gibraltar on the south, and the Mediterranean Sea on the south and east. The Spanish name of the country is España. The interior is a plateau, with mountains running east and west. The chief rivers are the Ebro, Guadalquivir, Guadiana, Douro, and Tagus. The lakes are mostly small and alpine. There are almost no good harbors on the extensive Spanish coast. The climate is mild and sunny but the rainfall is light over much of the area.

The Balearic Islands (largest Majorca or Mallorca) lie to the east in the Mediterranean Sea. These, together with the Canary Islands, west of northern Africa in the Atlantic, are considered parts of Spain proper. The seaport of Ceuta, opposite Spain on the northern tip of Africa, is part of the Spanish province of Cádiz. Here is the Sierra Bullones (Arabic, Jebel Musa), one of the Pillars of Hercules (Gibraltar is the European one). The famous promontories (called Abyla and Calpe in antiquity) form a rocky gate to the Mediterranean Sea.

Leading Cities: Madrid, Barcelona, Valencia, Seville, and Málaga.

Famous Places: Spain has long been a land of glamour and romance, as witness "building castles in Spain," "gay Madrid," serenades, and bullfights. The Alhambra at Granada is a beautiful relic of the Moorish conquest of Spain. Famous tourist objectives are Madrid, Toledo, Seville, Cordova, San Sebastian, Cadiz, and Barcelona.

SPANISH COLONIES

The only remaining colonies of Spain's once great colonial empire are now confined to Africa, as follows:

Spanish Morocco (Spanish, Marruecos): Ceuta has already been mentioned as part of Spain; also directly controlled by Spain are Melilla, Ahucemas, Peñón de Vélez de la Gomera and the Chafarina (or Zafarin) Islands. The protectorate of Spanish Morocco includes the strip of coast and hinterland, with that part containing the Er Rif (or Er Riff), a hilly region. The area of this part of Morocco under Spanish control is about 18,360 sq. m., with a population of 600,000. Tangier, on the northwest coast, is an international port under Spanish police.

Ifni: This district in southwest Morocco, slightly northeast of the Canary Islands is a part of the Spanish protectorate of Morocco. The area is 965 sq. m. and the population is 20,000. The region is about 50 miles long and 15 miles inland, with the town of Ifni.

Rio de Oro: This region is on the west coast, east and south of the Canary Islands and northwest of French West Africa. It includes the Spanish colony of Rio de Oro, a part of the Spanish protectorate of Morocco in the north (Cape Juby territory), and some occupied land. The total area is 109,200 sq. m. and the population is 100,000. The whole region is called Spanish Sahara. The area of Rio de Oro proper is about 65,000 sq. m. A large part of the region is desert. The capital is Villa Cisneros.

Spanish Guinea: Also called Muni River Settlements (or Rio Muni). It includes a chunk out of the west African coast between Gabun and Cameroons, called Rio Muni, the island of Fernando Po, and the tiny islands Annobon, Corisco, and the Elobeys. The total area is 10,810 sq. m. and the population is 115,000. The seat of government is Santa Isabel on Fernando Po.

PORTUGAL

Capital: Lisbon. *Area:* 34,254 sq. m. (with Azores and Madeira Islands, 35,490 sq. m.). *Population:* 5,650,000 (with Azores and Madeiras, 6,000,000). *Government:* Republic.

Description: Portugal is in the southwestern part of the Spanish or Iberian peninsula of Europe, facing the Atlantic Ocean on the west and south, and bounded by Spain on the north

and east. The frontiers follow rivers in large part. The chief rivers are the Douro, Tagus, Minho, and Guadiana. The seacoast is some 500 miles long, with estuaries forming good harbors, especially Lisbon and Oporto. The climate is equable and pleasant.

The Azores are islands far to the west in the north Atlantic and have an area of 922 sq. m. They are politically a part of Portugal, as are also the somewhat nearer Madeira Islands to the southwest, which have an area of 314 sq. m.

Leading Cities: Lisbon, Oporto, Setubal, Braga, and Coimbra.

Chief Products: Wines, olives, olive oil, cork, sardines, hides, wool, and embroideries.

PORTUGUESE COLONIES IN AFRICA

Mozambique: Also called Portuguese East Africa. It is on the southeast coast of Africa, due west of Madagascar, bounded on the landward sides by British territory. The area is 426,712 sq. m. and the population is 3,500,000 (at least 90 per cent native Bantus). The capital is Lourenço Marques. The Zambezi River divides the country into two parts. The important towns are Lourenço Marques, Mozambique, Quelimane, Inhambane, Beira, and Chinde. The chief products are sugar, coconuts, beeswax, and copra.

Angola: Also called Portuguese West Africa. It is on the southwest coast, between British Southwest Africa and the Belgian Congo. It has a coastline of 1,000 miles. The area is 484,800 sq. m. and the population is 4,100,000 (about 40,000 Europeans). The capital has been Nova Lisboa (New Lisbon) since 1928 (Loanda was the capital for 350 years). The chief products are coffee, rubber, wax, sugar, coconuts, ivory, fish, cotton, petroleum, and asphalt.

Kabinda (Portuguese, Cabinda): An enclave on the west coast north of the Congo River, not officially part of Angola; area, 3,000 sq. m.

Portuguese Guinea: On the west coast of Africa's western bulge, north of French Guinea; area, about 14,000 sq. m.; population, about 250,000; chief port, Bissau; products, rubber, wax, hides, ivory, oils.

St. Thomas (Portuguese, São Thomé) *and Principe:* Islands in the Gulf of Guinea, near Fernando Po; area, 377 sq. m.; population, 54,000; products, cacao, rubber, cinchona, coffee.

Cape Verde Islands (Portuguese, Ilhas do Cabo Verde): In the Atlantic Ocean, some 300 miles west of Cape Verde, Africa's westernmost point; 14 islands in all; area, 1,487 sq. m.; population, 150,000; capital, Praia; products, coffee, hides, millet.

PORTUGUESE COLONIES IN ASIA

Portuguese India: Goa is the largest Portuguese colony in India, on the Malabar coast. The area is 1,301 sq. m. and the population is 476,000. The capital is Panjim. Daman (Portuguese, Damão) is near Bombay. The area is 148 sq. m. and the population is 56,000. Diu is a small island south of the Kathiawar Peninsula with an area of 20 sq. m. and a population of 15,000. The chief products are manganese, salt, copra, spices, and fish.

Macao (Portuguese, Macau): Seaport town and colony on Macao Island, China, to the southwest of the mouth of the Canton River. The area is 11 sq. m. and the population is 160,000 (mostly Chinese).

Portuguese Timor: Eastern part of the island of Timor in the Malay Archipelago; area, 7,275 sq. m.; population, 452,000; capital, Dilli; products, coffee, sandalwood, copra, wax.

ITALY

Capital: Rome. *Area:* 119,714 sq. m. *Population:* 39,000,000 (plus some 2,000,000 foreign residents). *Government:* Kingdom (limited monarchy nominally).

Description: Italy extends southeastward from central Europe into the Mediterranean Sea in a boot-shaped peninsula. It is bounded on the north, northwest and northeast by the Alps, which separate it from France, Switzerland, Austria, and Yugo-Slavia; on the east by the Adriatic Sea; on the south by the Mediterranean Sea; and on the west by the Tyrrhenian and Ligurian Seas. Italy includes the great island of Sicily at its southwestern tip, the island of Sardinia west of the Tyrrhenian Sea, and other islands (largest is Elba, which is the famous scene of Napoleon's first exile). The Italian name of the country is Italia. The chief rivers are the Po, Adige, Tiber, and Arno. Italian mountain ranges include the Apennines. There are many beautiful lakes and mountains. Some volcanoes are Mt. Vesuvius near Naples and Mt. Etna in Sicily. Many disastrous eruptions and earthquakes have occurred in southern Italy. Italy gained some 9,000 sq. m. of northern territory as a result of the World War.

The provinces of Italy are Piedmont, Liguria, Lombardy, Venetia, Venezia Tridentina, Venezia Giulia and Zara, Emilia, Abruzzi e Molise, Tuscany, Marches, Umbria, Lazio, Campania, Apulia, Basilicata, Calabria, Sicily, and Sardinia.

Fiume (Serbian, Rieka) is a seaport on the Adriatic Sea with a population of 50,000. It was a part of Hungary before the World War. From 1920 to 1924 the city was an independent state, under the leadership of the poet and novelist, Gabriele D'Annunzio. Since 1924 the city has been part of Italy.

Vatican City or the Papal State was separated from Italy in 1929. It is described among the smaller independent states.

The climate is sunny and mild, especially in the south, but it becomes more severe in the north. The scenery is often very beautiful.

Leading Cities: Naples, Milan, Rome, Turin, Florence, Genoa, Palermo, Trieste, Venice, Catania, and Bologna.

Famous Places: Ancient Rome and the great Roman Empire have made Italy the depository of many famous ruins and historic sites. Rome has St. Peter's, and many masterpieces of architecture and art. Florence was the birthplace of Dante and Genoa was the birthplace of Columbus. Milan has a world famous cathedral and Venice, "Queen of the Adriatic," is noted for its canals. Near Naples are Mt. Vesuvius, a beautiful bay, and Pompeii. At Pisa is the famous Leaning Tower. There are many old universities dating from the 13th and 14th centuries, including those of Bologna, Naples, Genoa, Padua, Pavia, Pisa, and Rome.

Chief Products: Wines, wheat, corn, oats, rice, beans, potatoes, sugar beets, hemp, tobacco, olives, olive oil, silk, iron, sulphur, zinc, lead, mercury, bauxite, white and colored marbles, borax, rayon and other textiles.

OPENING WORLD EXPOSITION, BARCELONA

The grounds of the World Exposition at Barcelona, Spain, presented a gala appearance on the day of the grand opening. Bands played, uniforms dazzled, the crowds cheered and were happy.

ITALIAN COLONIES

Libia (ancient Libya): This region is in north Africa, across the Mediterranean from Italy. It includes the Italian colonies named Tripolitania and Cyrenaica. Tripolitania is in the western part, with an area of about 360,000 sq. m. and a population of 570,000. The capital is Tripoli. Cyrenaica is in the eastern part with an area of about 230,000 sq. m. and a population of 230,000. The capital is Benghazi. Most of the inhabitants are native nomad tribes. The Libyan Desert forms the southeastern part, with oases determining important caravan trails. The Egyptian boundary was settled in 1925. Barren at present, the region has future possibilities. Dates, figs, olives, lemons, almonds, and grapes grow well. Pasturage abounds.

Eritrea: This region is on the east coast of Africa, facing the Red Sea. It is between Anglo-Egyptian Sudan and French Somaliland, with Abyssinia on the southwest. It has an area of 45,435 sq. m. and a population of 410,000 (about 4,500 Europeans). The capital is Asmara and the chief port is Massawa. The principal products are oil seeds, flax, dates, tobacco, cereals, and coffee. The Dahlak Archipelago and adjacent islands in the Red Sea belong to Eritrea. In 1928, Italy gave Abyssinia free passage to the port of Assab.

Italian Somaliland: The region extends from somewhat northwest of Africa's easternmost point southwestward beyond the Juba River to Kenya, with British Somaliland and Abyssinia on the northwest. Jubaland was ceded to Italy by Great Britain in 1925. The area is about 250,000 sq. m. and the population is about 1,000,000 (mostly natives). The capital is Mogadishu.

Dodecanese Islands: These islands are in the Aegean Sea, southeast of Greece and west of Turkey in Asia Minor. There are 13 of them which are held by Italy, including Rhodes (ancient site of the famous Colossus of Rhodes), Carpathus, Kos, Astropalia, Patmos, and others. Imbros and Tenedos, formerly held by Italy, were retroceded to Turkey. The area is about 980 sq. m. and the population is 100,000.

BELGIUM

Capital: Brussels. *Area:* 11,752 sq. m. *Population:* 8,000,000 (almost 700 to the sq. m.; Belgium is the most densely populated country in Europe). *Government:* Kingdom (limited monarchy).

Description: Formerly part of the Low Countries (Netherlands), Belgium (French, Belgique) has been independent since 1830. It is north of France, facing the North Sea on the west, with Netherlands on the north, Germany on the east, and Luxemburg on the southeast. Although Luxemburg is politically independent, the grand duchy has a commercial alliance with Belgium. Access to the sea is largely through the mouth of the Scheldt (or Schelde; French, Escaut), which is controlled by the Netherlands. By treaty between Belgium and Holland, the mouth of the Scheldt River is guaranteed free to all vessels of the world except battleships in time of war. The other important river is the Meuse (Dutch, Maas). The country is very low, except for a plateau (Ardennes) in the east and south. The climate is temperate.

Belgium is divided into nine provinces, as follows: Antwerp, Brabant, East Flanders, West Flanders, Hainaut, Liége, Limburg, Luxembourg, and Namur. French, Flemish, and German are spoken.

Land along the seacoast has been reclaimed for agriculture by a system of dikes.

Leading Cities: Antwerp, Brussels, Ghent, Liége, Bruges, Ostend (seaport), and Namur.

Famous Places: Battlefields of Waterloo and those of the World War; art centers, such as Ghent and Bruges; Louvain with the new University Library.

Chief Products: Wool and cotton textiles, flax, glassware, metal products (iron, steel, and zinc), leather, sugar, laces (Brussels, Malines, and Bruges).

Miscellaneous: Belgium has been called the "Cockpit of Europe" because it has so often been the scene of important battles. Its geographical position is important strategically and economically. Germany invaded and occupied most of the little country for the greater part of the World War. Reconstruction has been unusually rapid, but the setback to Belgian industry was severe. Antwerp is famous for diamond-cutting.

BELGIAN CONGO

Capital: Leopoldville (formerly, Kinshasa). *Area:* About 910,000 sq. m. *Population:* 8,500,000 (18,000 whites, of which 12,000 are Belgians).

Description: Belgian colony in central Africa. It was formerly called the Congo Free State. The mouth and a large part of the course of the Congo River is in this region. The Belgian Congo now includes the Ruanda and Urundi districts under mandate (gained from former German East Africa). A narrow strip of coast, cut off by Kabinda on the north and Angola on the south, reaches to the Atlantic Ocean at the mouth of the Congo River. The region is bounded on the northwest by French Equatorial Africa; on the northeast by Anglo-Egyptian Sudan and Kenya; on the east by Tanganyika and Northern Rhodesia and on the south by Northern Rhodesia and Angola. It includes most of Lake Tanganyika and other large lakes. The Albert National Park, including three volcanoes, has been set aside as a great African game preserve. The products are rubber, palm kernels and oil, copal, ivory, coffee, tobacco, cotton, copper, gold, and diamonds.

NETHERLANDS

Capital: The Hague (Amsterdam is the seat of the legislature). *Area:* 12,582 sq. m. (land only; plus 626 sq. m. inland waters). *Population:* 8,000,000. *Government:* Kingdom (limited monarchy).

Description: Netherlands, also called Holland (Dutch, Nederland), lies north of Belgium and west of Germany. It has an extensive frontage on the North Sea. The country is very low, much of it being below sea level. Extensive dikes are used to keep the sea from flooding the land. Canals are a common mode of transportation. The Zuider Zee ("Southern Sea"), a landlocked inlet, penetrates far into western Netherlands, and is being drained to add new farm land to the country. There are several lakes (meres). The chief rivers are the Lek and Waal (arms of the lower Rhine), Maas (Belgian, Meuse), and Ijssel (or Yssel).

Netherlands is divided into the following provinces: Drenthe, Friesland, Gelderland, Groningen, Limburg, North Brabant, North and South Holland, Overyssel, Utrecht, and Zeeland.

Leading Cities: Amsterdam, Rotterdam, The Hague, and Utrecht.

Famous Places: The Hague, with the Royal Palace and the Peace Palace, seat of the permanent court of arbitration created at the International Peace Conference of 1899; Rembrandt House at Amsterdam; Delft and its pottery; many museums and art centers.

Chief Products: Cotton goods, pork, butter, cheese, sugar, eggs, margarine, vegetables, flower bulbs (especially hyacinths and tulips), and ships.

Miscellaneous: Holland is the picturesque land of wooden shoes and windmills, the latter being used to pump out water from the reclaimed lands (polders), though they are being superseded by modern steam and electric pumping stations. Doorn is the scene of the voluntary exile of Wilhelm Hohenzollern, former Kaiser of the German Empire. Amsterdam is famous for diamond-cutting. Dutch commerce is of vast economic importance.

DUTCH COLONIES

Dutch East Indies: Java and the adjacent small island of Madura form one official group. The other group consists of the long island of Sumatra, the major southern portion of Borneo, the Celebes, the Moluccas, the western half of New Guinea, Bali, Lombok, the western end of Timor, Banda, Amboina, Banka, and others. All the islands are in the East Indian Archipelago, which lies south of Asia and northwest of Australia. The total area is 733,642 sq. m. and the population is 51,000,000 (mostly natives). The capital is Batavia on the island of Java. The islands are in the tropics. The products include sugar, coffee, tea, cocoa, indigo, spices, rubber, copra, tin, petroleum, cinchona (quinine, over 90 per cent of the world's supply coming from Java), and tobacco.

Dutch Guiana: Also called Surinam. It is on the north coast of South America, with British Guiana on the west, French Guiana on the east, and Brazil on the south. The area is 54,291 sq. m. and the population is 143,000 (not including native forest tribes). The capital is Paramaribo. Some products are sugar, cacao, coffee, bananas, rum, and gold.

Curacao: Also called the Dutch West Indies. The islands are off the north coast of Venezuela and are somewhat remote from the West Indies proper. They are due south of the eastern end of Haiti. The six islands include Curacao (the largest, area 210 sq. m.), Aruba (69 sq. m.), Buen Ayre (95 sq. m.), St. Eustatius, Saba, and part of St. Martin. The total area is 403 sq. m. and the population is 59,000. The capital is Willemstad. Some products are refined petroleum, corn, dulse (seaweed), salt, cattle, phosphate, and Panama hats.

DENMARK

Capital: Copenhagen (Danish, Köbenhavn). *Area:* 16,569 sq. m. *Population:* 3,440,000. *Government:* Kingdom (limited monarchy).

Description: Denmark is in the northern part of the peninsula of Jutland, and includes several islands between the Baltic and North Seas, and also Bornholm eastward in the Baltic. Denmark is separated from southern Sweden by the Kattegat (or Cattegat), an arm of the North Sea, and from southern Norway by the Skaggerak, another arm of the North Sea. The largest river is the Guden. As a result of the plebiscite held in 1920, Schleswig, formerly part of Germany, but once upon a time Danish territory, returned to the sovereignty of Denmark.

The Faroe Islands (or Faeroes), a group of islands in the Atlantic north of Scotland, belong to Denmark. The area is 537 sq. m. and the population is 23,000. The capital is Thorshavn.

Denmark is a very low country and is much broken up by arms of the sea. Much of the country consists of islands. The Danes call their country Danmark.

Denmark is politically divided into 22 amter (counties). The largest cities are Copenhagen, Aarhus, and Odense. Old castles and fascinating museums are interesting to tourists.

Chief Products: Dairy products, eggs, provisions, fodder, meat products, fuels, metal and wood products, and textiles.

Greenland (Danish, Grönland): A vast island northeast of Canada, aggregating 827,300 sq. m., is generally regarded as belonging to Denmark. The interior is a vast icy wilderness, whence the old phrase, "as cold as Greenland's icy mountains." The Danish colony is mostly along the eastern and southern coasts. The area is 46,740 sq. m. and the population is 15,000 (less than 300 Europeans, others being Eskimos). The capitals are Godthaab, and Godhavn. The trade is a Danish state monopoly. The chief products are furs, fish, whale oil, and graphite.

ICELAND

Capital: Reykjavik. *Area:* 39,709 sq. m. *Population:* 104,000. *Government:* Independent kingdom. Denmark's king is also Iceland's monarch.

Description: The island is in the north Atlantic, the north and slightly west of the British Isles. It is of volcanic origin, having geysers and hot springs. Water from the hot springs is sometimes used to heat homes. The Danish name of Iceland is Island. There is a native Icelandic language and literature. The island is treeless. Due to the Gulf Stream, the climate is much milder than the name of the land implies. Agriculture is the chief occupation. The chief products are hay, potatoes, turnips, animals and animal products, and fish. Aluminum clay and iron ore are found.

The 1,000th anniversary of the formation of Iceland's parliament, or Althing, was celebrated in 1930.

NORWAY

Capital: Oslo (formerly called Christiania). *Area:* 124,964 sq. m. *Population:* 2,800,000. *Government:* Kingdom (limited monarhcy).

Description: A western strip of the Scandinavian peninsula, averaging 60 miles wide, but as narrow as five miles wide and as broad as 260 miles wide in places. It abuts on Sweden on the east except in the extreme north, where the frontier touches Finland. The northern part is within the Arctic Circle. The southern tip is due east of Scotland. The Norwegian name of the country is Norge. The coastline, some 2,000 miles in general extent, is cut up by deep fjords, making the actual shoreline some 12,000 miles long. Most of Norway is mountainous. Something like 150,000 islands are scattered along the mainland. There are several glaciers, and much evidence of past glacial action may be seen. The deep fjords form many water passages between high rocks of scenic grandeur. Many small, deep lakes are found, and also numerous short rivers. The potential water-power is enormous. The chief river is the Glommen. The country is heavily forested.

A famous phenomenon in Norway is the "midnight sun." The sun is continuously above the horizon at the North Cape from May 12 to July 29, and for about a week early in July at Bodö. There is twilight over most of Norway during each night from April to August.

Norway is politically divided into 18 fylker (counties). The largest cities are Oslo, Bergen, Trondhjem, Stavanger, and Drammen.

Chief Productss Pyrites, copper, iron, nickel, silver, feldspar, some agricultural products including livestock, fish (especially sardines), whale oil, wood pulp, and paper. Norwegian sailors have been world famous ever since the days of the Vikings (Norsemen).

Spitzbergen: Also spelled Spitsbergen. This archipelago of several islands in the Arctic Ocean is north of Norway, the country to which they belong. The area is about 25,000 sq. m. and the population is 1,500. The Norwegian flag was hoisted in 1925. Valuable coal fields are found. The chief industry is fishing, especially whaling.

In 1929 Norway asserted sovereignty over Jan Mayen, an island 300 miles east of Greenland in the Arctic Ocean, and also over Bouvet and Thompson Islands in the South Atlantic. Norwegian claims in Antarctica are unsettled.

SWEDEN

Capital: Stockholm. *Area:* 173,154 sq. m. (including inland waters, which total some 15,000 sq. m.). *Population:* 6,100,000. *Government:* Kingdom (limited monarchy).

Description: Sweden occupies the eastern part of the Scandinavian peninsula, being separated from Norway on the west by a chain of mountains (Kjolen), and running to the boundary of Finland on the north. On the east is the long Gulf of Bothnia, a northward arm of the Baltic Sea. Large Gottland Island, in the Baltic, is part of Sweden. There are even more lakes and rivers than in Norway. The largest lake is Vener or Wenner (Swedish, Väner). The chief rivers are the Torne and Kalix. The Harsprang ("Hare's Leap") or Njommelsaska is a famous waterfall and is the largest in Europe. There are many coastal islands. Mountains rise to as high as nearly 7,000 ft. Beautiful scenery abounds. The "midnight sun," famous in Norway, can also be seen in Sweden.

Sweden is divided politically into 25 län (governments), though the older provinces still survive in popular usage. The largest cities are Stockholm, Göteborg, and Malmö. The Swedish name of the country is Sverige.

Chief Products: Timber products (especially matches, the Swedish match trust controlling most of the world output), wood pulp, paper, iron, machinery, ships, butter, and bacon. The Swedish merchant marine holds a high place in world commerce.

GERMANY

Capital: Berlin. *Area:* 181,714 sq. m. (including Saar region). *Population:* 63,200,000 (including Saar region). *Government:* Republic (since

November, 1918); official name, Deutsches Reich; popular native name, Deutschland.

Description: Western Germany (the bulk of the country) lies east of the Netherlands and Belgium and fronts on the North Sea and the Baltic Sea. It touches Denmark in the peninsula of Jutland. It is bounded on the east by Poland, on the south and southeast by Czechoslovakia and Austria, on the south by Switzerland, and on the west by France, Luxemburg, the Netherlands, and Belgium. East Prussia or eastern Germany is separated from western Germany by Danzig and the Polish corridor. It is north of Poland and southwest of Lithuania.

The highest point is Zugspitze, in the Alps in the southwest part of the country (9,738 ft.). The famous Schwarzwald ("Black Forest"), where the Danube River rises, is also in southwestern Germany. There are many mountainous uprisings in central Germany, including the Hartz Mountains with the famous Brocken (3,747 ft.). The northern part is a sprawling plain. The chief rivers are the Rhine, Danube, Oder, Elbe, and Weser. The Frisian Islands, belonging to Germany, are being gradually washed away by the pounding of the North Sea. Here the rocky island of Heligoland was once a great fortress. There are only a few islands on the Baltic coast, but the best harbors are on the Baltic.

Before the World War of 1914-1918, Germany had large colonial possessions, especially in Africa. These were all lost as a result of the war, having been annexed to other sovereignties, or being now under mandates. Germany also lost a great deal of her former territory in Europe, including the following: Alsace-Lorraine (Elsass-Lothringen) to France; North Schleswig to Denmark; districts of Prussia, Upper Silesia, and Posen to Poland; Memel to Lithuania; and Eupen and Malmedy to Belgium. Danzig became an independent free city. For some years after the World War, the west bank of the Rhine in Germany was occupied by Allied troops. The Saar Valley (738 sq. m.) was returned to Germany on March 1st, 1935 as a result of a plebiscite. The Ruhr region was also occupied by France and Belgium wholly by 1923 but was evacuated in 1925. Germany entered the League of Nations in 1926 but resigned in 1934. The plebiscite returning the Saar to Germany came after a fifteen year period of neutrality under the League of Nations.

The political divisions of Germany are now called Länder. They include the free states of Prussia and Bavaria, each with many subdivisions, and the following "states": Saxony, Hesse, Baden, Anhalt, Schaumburg-Lippe, Thuringia, Brunswick, Lippe, Württemberg, Oldenburg, Mecklenburg-Schwerin, and Mecklenburg-Strelitz, together with the Saar district and the cities of Hamburg, Bremen, and Lübeck. Waldeck was annexed to Prussia in 1929.

Leading Cities: Berlin (Prussia), Hamburg, Köln (formerly Cologne, Prussia), Munich (Bavaria), Leipzig (Saxony), Dresden (Saxony), and Breslau (Prussia).

Famous Places: Castles and university at Heidelberg; Leipzig, home of Bach; Dusseldorf, a model German city; Gothic cathedral at Köln (Cologne); Frankfort-on-the-Main, the home of Goethe; many art centers and museums; many health resorts (spas) and mountain resorts. The village of Oberammergau, in Upper Bavaria, is the scene of the Passion Play (depicting the life of Christ) every tenth year (1930, 1940, etc.).

Chief Products: Hay, turnips, sugar beets, rye, oats, livestock and meat products, wines, chemicals, machinery, coal, iron and steel products, cotton textiles, salt, potash, lead, silver, zinc, arsenic, copper, ships, aniline dyes, vehicles, hardware, shoes, paper, furs, glassware, clocks, pottery, toys, and musical instruments.

SWITZERLAND

Capital: Berne. *Area:* 15,941 sq. m. *Population:* 4,000,000. *Government:* Federal republic.

Description: Switzerland (French, Suisse; German, Schweiz; Italian, Svizzera) or the Swiss Confederation is in central Europe, surrounded by Germany, Austria, Liechtenstein, Italy, and France. Its greatest length is about 225 miles and its greatest breadth is 137 miles. The Jura Mountains and the Alps give the country rugged scenery. There are many peaks. The highest peaks in the Alps in Switzerland are on the border line next to Italy. They are Monte Rosa (15,217 ft.) and the Matterhorn (14,705 ft.). The chief rivers are the Aar, Rhone, and Rhine. There are many magnificent lakes which include Geneva (largest), Constance, Neuchâtel (largest wholly in Switzerland), and Lucerne. Waterfalls also are numerous, especially noteworthy being those of the Rhine. Over 1,000 glaciers form many square miles of ice. The climate varies according to altitude.

The Alps were so named from the "alps" or mountainside pasture lands of the Swiss, who cultivate every available patch. Goats graze safely on the mountains, because of their sure-footedness.

Switzerland is politically divided into 22 cantons. The largest towns are Zürich, Basle, Geneva, Berne, and Lausanne. Juf is the village highest above sea level (some 6,900 ft.).

Switzerland is a favorite resort and is visited by many thousands of tourists annually, who particularly enjoy the exquisite scenery, and who have made the following names famous: St. Moritz, Interlaken, Jungfrau, Lucerne, Lake Leman, and St. Gothard. Geneva is the seat of the League of Nations. International treaties are often signed in Switzerland. Saint Bernard dogs, famous for size, strength, and sagacity, were originally bred at the Hospice of St. Bernard in Switzerland. They were trained to succor wayfarers lost in the snow.

Chief Products: Cheeses, clocks, watches, chocolate, silk, machinery, chemicals, cotton textiles, aluminum, condensed milk, and embroideries.

AUSTRIA

Capital: Vienna. *Area:* 32,352 sq. m. *Population:* 6,600,000. *Government:* Federal republic.

Description: Austria lies east of Switzerland, with Germany and Czechoslovakia on the north, Hungary on the east, and Yugoslavia and Italy on the south. Its German name is Österreich. Austria was before the World War a part of the former empire of Austria-Hungary.

The eastern Alps are in Austria and they rise above 12,000 ft. The climate is extremely varied. The only large river is the Danube, which crosses the country in the north. Vienna is by far the largest city. The Tyrol is a favorite scenic objective of tourists. Vienna is famous as an art center and an Old World capital.

BEAUTIFUL CASTLE IN GERMANY

This scene brings to mind Grimm's Fairy Tales of one's childhood. It has the Story Book reality appearance. The castle illustrated above is the Castle of Warshing, located at Hohenschwangan.

Chief Products: Potatoes, sugar beets, oats, rye, metal products (machinery, vehicles), clothing, furniture, textiles (cotton, wool), leather, products of arts and crafts (novelties, etc.), paper, and books.

HUNGARY

Capital: Budapest. *Area:* 35,911 sq. m. *Population:* 8,500,000 (90 per cent Magyars). *Government:* Kingdom (limited monarchy).

Description: Hungary lies east of Austria, with Czechoslovakia on the north, Rumania on the east, and Yugoslavia on the south. The Hungarian name is Magyarország; the German, Ungarn. There are various mountains, some rising above 3,000 ft. The chief rivers are the Danube and Tisa. Budapest is by far the largest city. Hungary is fascinating to tourists as the homeland of Kossuth and Liszt, for its colorful peasant life and costumes, for its Roman ruins, cathedrals, and castles, and for the caverns at Miskolcz.

Chief Products: Wheat, corn, potatoes, sugar beets, wines, livestock, flour, refined sugar, spirits, malt, tobacco, hardware, machinery, textiles, hemp, and flax.

CZECHOSLOVAKIA

Capital: Praha (formerly called Prague). *Area:* 54,877 sq. m. *Population:* 14,500,000. *Government:* Republic.

Description: Czechoslovakia (Czech, Ceskoslovenská), also spelled Czecho-Slovakia, stretches south of Germany and Poland and north of Austria and Hungary in central Europe. Its eastern tip touches Rumania. The parts of Czechoslovakia were formerly Bohemia, Moravia, and Silesia of the Austrian crownlands; Slovakia and Ruthenia in Hungary; and a part of German Upper Silesia. The present republic has 22 administrative districts plus the Carpathian Ruthenia. Although it is almost 600 miles long, the country varies in width from 45 to 175 miles. The population is about 65 per cent Czechoslovak and 23 per cent German. Praha (Prague) is by far the largest city. It is called "the embattled city" of ancient towers and gates. Pilsen (Czech, Plzen) is famous for its beer, while Carlsbad or Karlsbad (Czech, Karlovy Vary) is a popular watering-place with medicinal springs. Brünn (Czech, Brno) is second in size to Praha.

Chief Products: Wheat, oats, barley, rye, potatoes, sugar beets, beet sugar, beer, spirits, livestock, coal, iron, graphite, copper, lead, gold, silver, garnets, timber, textiles, glass, imitation gems, furniture, machinery, metal products, paper and chemicals.

POLAND

Capital: Warsaw (Polish, Warszawa). *Area:* 149,140 sq. m. *Population:* 30,000,000. *Government:* Republic.

Description: Poland (Polish, Polska) has figured in the history of Europe for many years, but its independence as a republic dates only since the World War. Ignace Paderewski, famous Polish pianist, served as premier in 1919. Poland is bounded on the west by Germany, on the south by Czechoslovakia, on the southeast by Rumania, and on the east by Russia (White Russia and Ukraine), and the north by Lithuania, Latvia, East Prussia (Germany), and the Baltic Sea. To the north, between East Prussia and Germany proper, stretches the Polish corridor to the Baltic Sea. The shore is narrowed by the adjacent free city of Danzig. Poland was formerly split up among Germany, Austria, and Russia.

Poland is mostly a rolling plain. The chief rivers are the Vistula (Wista) and Bug. There are several lakes, Narocz being the largest. Politically, Poland contains 16 provinces. The largest cities are Warsaw (Polish, Warszawa), Lodz, Lemberg (Polish, Lwow), Cracow (Polish, Krakow), Posen (Polish, Poznan), and Vilna (or Vilno; Polish, Wilno).

Chief Products: Potatoes, rye, oats, coal, petroleum, zinc, iron, machinery, hardware, vehicles, textiles (cotton, woolen, silk), embroideries, linens, sugar, spirits, chemicals, salt, glass, and timber.

LITHUANIA

Capital: Kovno (or Kaunas; temporary capital). *Area:* 21,037 sq. m. (but, including claimed territory still under dispute, 59,633 sq. m.) *Population:* 2,000,000 (exclusive of disputed territory), mostly Lithuanians. *Government:* Republic.

Description: Lithuania (Lithuanian, Lietuva) has a short coastline on the west, facing the Baltic Sea. To the north is Latvia, to the southwest is East Prussia (Germany); and on the east and south is Poland. The seaport and territory of Memel (Lithuanian, Klaipeda) was for a time administered by the League of Nations, but is now under Lithuanian sovereignty, with certain economic guarantees.

Chief Products: Flax, wood, wood products, linseed, livestock, eggs, leather, hides, grain, and flour.

LATVIA

Capital: Riga. *Area:* 24,440 sq. m. *Population:* 1,850,000 (75 per cent Letts). *Government:* Republic.

Description: Latvia (Lettish and Lithuanian, Latvija) lies north of Lithuania and Poland, east of the Baltic, south of the Gulf of Riga and Esthonia, and west of Russia. Its port and capital, Riga, is an important economic outlet to the western world for Russian trade.

Chief Products: Flax, linseed, rye, barley, oats, potatoes, livestock, timber, paper, matches, and wood products.

ESTHONIA

Capital: Tallinn (formerly called Revel). *Area:* 18,355 sq. m. *Population:* 1,100,000. *Government:* Republic.

Description: Esthonia (or Estonia; Esthonian, Eestimaa) lies north of Latvia and south of the Gulf of Finland. On the west is the Baltic Sea, and on the east is Russia. The border line between Esthonia and Russia passes through Lake Peipus (Russian, Chudskoye Ozero). There are over 1,500 other lakes, and 818 islands, including the two large islands on the west, Oesel (Esthonian, Saaremaa) and Dagö (Esthonian, Hiumaa). The whole country is lower than 500 ft. Ocean trade is hindered in winter by troublesome ice.

Chief Products: Rye, wheat, buckwheat, barley, oats, flax, linseed, dairy products, timber, textiles, oil (from oil shale), paper, and potatoes.

FINLAND

Capital: Helsingfors. *Area:* 149,588 sq. m. (some 17,000 sq. m. of water surface). *Population:* 3,600,000 (88 per cent Finnish). *Government:* Republic.

Description: Finland (Finnish, Suomen Tasavalta) lies north of the Gulf of Finland, west of Russia, east of Norway and Sweden (in the far north) and east of the Gulf of Bothnia. A very narrow coastal strip fronts on the Arctic Ocean. Northern Finland is part of the region called Lapland, of which the eastern part is in Russia and the western part in Scandinavia. The Aland Islands fringe the southern tip. Because of its numerous inland bodies of water, Finland has been called "the land of a thousand lakes." The largest lake is Ladoga (partly in Russia); it is the largest lake in Europe. The country is a vast tableland rising to some 2,000 ft. Some 35 per cent is forested. The largest cities are Helsingfors, Abo (Finnish, Turku), and Tammerfors.

Chief Products: Timber, paper, wood pulp, some agricultural products, iron and mechanical products, textiles, and leather.

YUGOSLAVIA

Capital: Belgrade. *Area:* 96,134 sq. m. *Population:* 12,100,000. *Government:* Kingdom (limited monarchy).

Description: Yugoslavia (also spelled Jugoslavia or Jugo-Slavia) is now the official name (adopted in 1929) for the Serb-Croat-Slovene State formed of former Serbia (1913), Montenegro (1912), Bosnia and Herzegovina (of Austria), Dalmatia (except Zara, Lagosta, and Pelagosa, which belong to Italy), Croatia and Slavonia (without Fiume). The boundaries of Yugoslavia are as follows: north, Austria and Hungary; east, Rumania, Bulgaria; south, Greece, Albania; west and southwest, Albania, Adriatic Sea, Italy. The southern tip of the country includes some Mohammedans. Bosnia and Herzegovina were under Turkish sovereignty until Austria's annexation of them in 1908.

The topography is diverse, with mountains rising above 9,000 ft. The Danube River flows across the northeastern part. The coastline is irregular and there are several islands. The original 33 provinces have been rearranged into nine new political divisions called banats. The population consists of 83 per cent Serbs, Croats, and Slovenes. About 80 per cent of the total population speak Serb-Croat and about a million speak the Slovene language. The largest cities are Belgrade (Serbian, Beograd), Zagreb (or Zágráb; German, Agram), Ljubljana (German, Laibach), Sarajevo (or Serajevo; scene of the assassination of the Austrian archduke in 1914, the deed that flamed Europe into the World War), and Novisad (Hungarian, Ujvidék; German, Neusatz).

Chief Products: Livestock, eggs, corn, building timber, copper, meat products, wheat, hops, prunes, fuel (wood), cement, and fruits.

RUMANIA

Capital: Bucharest. *Area:* 122,282 sq. m. *Population:* 17,200,000. *Government:* Kingdom (limited monarchy).

Description: Rumania (or Roumania; Rumanian, România) bulges westward from its frontage on the Black Sea to touch Russia (Ukraine), Poland, Czechoslavakia, Hungary, Yugoslavia, and Bulgaria. The Rumania of the days before the World War has been increased by the addition of Bessarabia (from Russia), Bukovina (from Austria), Transylvania and Banat (from Hungary). The Carpathian Mts. circle into the central part. The chief rivers are the Dniester (Russian boundary), Pruth (or Prut), Siret (or Siretu or Sereth), and Danube. The largest cities are Bucharest (Rumanian, Bucuresti), Kishinev (Rumanian, Chisinau), Czernowitz (Rumanian, Cernauti), Galatz (Rumanian, Galati), and Ploiesti (or Ploesci).

Chief Products: Petroleum, coal, natural gas, steel, fish (especially carp and sturgeon), wheat, rye, corn, wood, and livestock.

BULGARIA

Capital: Sofia. *Area:* 39,841 sq. m. *Population:* 5,600,000 (85 per cent Bulgarian, about 10 per cent Turkish). *Government:* Kingdom (limited monarchy).

Description: Bulgaria (including Eastern Roumelia or Southern Bulgaria) lies south of Rumania and east of Yugoslavia, with Greece and European Turkey on the south, and a frontage (east) on the Black Sea. By an agreement of 1924, Bulgaria has a commercial corridor to the Aegean Sea across Greece to the south, under supervision of the League of Nations. The country is a fertile agricultural region, largely inhabited by Bulgars or "cultivators," a farming peasant class. The largest cities are Sofia (Bulgarian, Sredec), Philippopolis (Bulgarian, Plovdiv), and Ruschuk (Bulgarian, Ruse).

Chief Products: Tobacco, corn, hides, wheat, barley, petroleum, attar of roses, textiles, metals, and machinery.

ALBANIA

Capital: Tirana. *Area:* 14,000 sq. m. (estimated). *Population:* 832,000. *Government:* Kingdom (limited monarchy), since 1928.

Description: Albania (Albanian, Shkiperia or Shkipenia) lies between Yugoslavia (north and east) and Greece (east and south). To the west is the Adriatic Sea. The land is undeveloped and primitive. The occupations are principally agricultural and pastoral. About 70 per cent of the inhabitants are Mohammedans. Koritsa is the largest town. The Ghegs live in the north and the Tosks in the south. There may be much mineral wealth, but the region has not been surveyed. Railroads are almost totally lacking and good roads were built only recently between the larger towns.

GREECE

Capital: Athens. *Area:* About 49,000 sq. m. *Population:* 6,250,000. *Government:* Republic, since 1924.

Description: Greece (Greek, Hellas) lies in the southern part of the Balkan Peninsula, bounded across its northern frontier by Albania, Yugoslavia and Bulgaria. The eastern boundary between Greece and Turkey is the Maritsa River. The southern part of the country is much cut up by arms of the sea, especially by the Gulfs of Salonika, Volos, Lepanto or Corinth, Patras, and Aegina. This "chopped up" topography, further increased by mountains, was what kept ancient Greece so long divided and lacking in political unity. Included under Greek sovereignty are many islands of the Aegean Sea, especially the Northern Sporades and the Southern Cyclades, with Crete (or Candia), Samos, Scio (or Chios), Myti-

lene (or Lesbos), Lemnos (or Mudros), Samothrace, and Thasos. Greece also controls islands in the Ionian Sea, such as Corfu (Kerkyra), Levkas (Santa Maura), Cephalonia, and Zante (or Zacynthos).

Modern Greece includes ancient Greece, famous in ancient history for the high degree of culture developed in Athens. Modern Greece also goes northward into what was Thessalia on the east and Epirus (partly in Albania now) on the west, and includes, too, much of Macedonia (whence came the world conqueror, Alexander the Great), and Thrace. Many of the former names have been retained.

Greece has granted access to the Aegean Sea to Bulgaria (at Kavala) and Yugoslavia (at Salonika). These commercial arrangements have settled (for the present, at least) the quarrels over sovereignty in these regions. Trouble between Greece and Turkey after the World War resulted in pitiful conditions necessitating the Near East Relief, and was finally settled by an exchange of nationals. Turks were returned from Greece to Turkey, and Greeks were returned from Turkey to Greece. The Greek occupation of a portion of Asia Minor was given up, and European Turkey was extended beyond Constantinople to the Maritsa River.

Mt. Olympus, mythical abode of the ancient Greek gods, is to be made into a Greek National Park. This will provide one more attraction for tourists, who are inevitably drawn to Greece by thousands, because of the ancient ruins, beautiful even in dilapidation, and of the cultural associations to which modern European civilization owes much. Famous indeed are the Acropolis and Parthenon at Athens, the battlefield of Marathon, the pass of Thermopylae, the Vale of Tempe, and the cities of Corinth, and Mycenae. This was the land of Zeus (Jupiter) and lesser gods, of Hercules and his exploits, of the Muses, of the legends of Perseus, Theseus, and the rest. It was also the homeland of the great Socrates, Plato, Aristotle, Pericles, Aristophanes, Euripides, Sophocles, Phidias, and scores of others. The ancient Greeks built a culture of unforgetable splendor, and spread it through the Mediterranean region. Whether Homer ever lived or not, we have the great Greek epics, the Iliad and the Odyssey.

Leading Cities: Athens, Salonika (or Saloniki), Piraeus (seaport of Athens), and Patras.

Chief Products: Tobacco, figs, currants, raisins, olives, olive oil, wines, nuts, fruits, silk, iron, chromite, magnetite, lead, salt, emery, marbles, textiles, and carpets.

TURKEY

Capital: Angora. *Area:* Almost 300,000 sq. m. (estimated); in Europe, 10,000 sq. m.; in Asia, 290,000 sq. m. *Population:* 14,000,000. *Government:* Republic.

Description: Turkey, formerly the Ottoman Empire, sprawls south of the Black Sea, from a small European area east of Greece and south of Bulgaria, across the Dardanelles, the Sea of Marmora, and the Bosporus into Asia (Asia Minor); eastward to Transcaucasia (Georgia and Armenia) and Persia, with Iraq and Syria on the south. Of the larger Aegean islands only Tenedos and Imbros belong to Turkey, the others being held by Greece and Italy. See the description of Greece for Turkish troubles with that country. Smyrna (or Aidin; Turkish, Izmir) was the scene of a debacle in this bloody dispute. Turkey formerly included Arabia, Syria, Palestine, Mesopotamia, Armenia, and Kurdistan, but sovereignty over these regions (except part of Kurdistan) was renounced after the World War.

The trails of history have crossed and recrossed what is modern Turkey. In recent times the Dardanelles have been of strategic importance (also called the Hellespont), as has also the Bosporus (Turkish, Boghaz). The city of Constantinople was the last stronghold of the Roman Empire in the east. Its ancient name was Byzantium; its modern name is Stambul (or Stamboul), or in Turkish, Istanbul. South of the Dardanelles was the site of the ancient city (or cities) of Troy (or Ilium, whence the Homeric epic, the Iliad). Here were the ancient empires of the Hittites, Phrygians, Lydians (with wealthy Croesus, their last king). Here marched the Medes and the Persians, here the Greeks and Romans conquered and colonized, and across this land trod Alexander the Great. Mt. Ararat (Armenian, Massis; Turkish, Agri or Egri Dagh; Persian, Koh-i-nuh), between Turkey and Persian Armenia, is the traditional resting-place of Noah's Ark. Great Ararat (highest peak, about 17,000 ft.) is a flat-topped dome. The site of the Garden of Eden is sometimes placed in the valley of the Aras (or Araxes), an Armenian River.

Leading Cities: Istanbul (Constantinople), Smyrna (Aidin), Konia, Brusa (or Brussa), Adana, Adrianople (Turkish, Edirne), and Angora (Ankara or Turkish, Engüri).

Miscellaneous: Turkey is famous for tobacco and carpets, and, architecturally, for Byzantine types and the mosque of Islam (Mohammedanism). Especially famous is the Mosque of Suleiman the Magnificent in Constantinople, and the Church of St. Sophia with the Mosque of Ahmed to one side. The Angora cat, noted for its long fur, was originally bred in the capital of Turkey.

Chief Products: Tobacco, cereals, cotton, figs, nuts, opium, fish, gums, and minerals (only slightly developed, including manganese, zinc, copper, borax, emery, asphalt, meerschaum, coal, salt, gold, chrome ore, antimony, petroleum).

UNION OF SOCIALIST SOVIET REPUBLIC

Capital: Moscow. *Area:* 8,336,864 sq. m. *Population:* 148,000,000. *Government:* Official name, Union of Socialist Soviet Republics (U. S. S. R.); units of government are the soviets or governing councils, controlled by the Communist party, which advocates rule by the working classes.

Description: The Union of Socialist Soviet Republics, popularly called Russia, occupies eastern Europe and all of northern Asia and a part of central Asia. The western boundaries are, from north to south, Finland, the Baltic Sea, Esthonia, Latvia, Poland, and Rumania. The southern boundaries are, from west to east, the Black Sea, Turkey, Persia, the Caspian Sea, Persia, Afghanistan, China (eastern and northern divisions, including Mongolia and Manchuria), and Japan. On the extreme east are the Pacific Ocean, the Bering Sea, and, between Russia (Siberia) and Alaska, the Bering Strait; while all across the north stretches the Arctic Ocean.

Politically the Union of Socialist Soviet Republics contains the Russian Socialist Federated Soviet Republic (R. S. F. S. R.), which comprises the major portion (over 90 per cent) of the Soviet Union in both Europe and Asia, including Siberia; the Transcaucasian Socialist Federated Soviet Republic, between the Black and Caspian Seas, including Armenia, Azerbaijan, and Georgia; and the Ukrainian, White Russian, Uzbek, and Turkmen Socialist Soviet Republics.

The Russian Socialist Federated Soviet Republic includes the following autonomous (self-governing) republics, with their capitals and populations: Bashkir, Ufa (capital), 2,700,000; Buryat-Mongol, Verkhe-Udinsk, 492,000; Chuvash, Cheboksary, 895,000; Crimean (Crimea Peninsula), Simferopol, 715,000; Dagestan, Makhach-Kala, 788,000; German Volga Commune (or Labor Commune), Pokrovsk, 572,000; Karelia (Karelian Labor Commune), Petrozavodsk, 270,000; Kazak, Kzyl Orda, 6,492,000; Kirghiz (or the Steppes), Frunze, 994,000; Tatar, Kazan, 2,600,000; Yakutsk, Yakutsk, 279,000. There are, in addition, autonomous areas and several provinces. The R. S. F. S. R. contains over 70 per cent of the population of the U. S. S. R.

Included under Russian sovereignty are various islands in the Arctic Ocean, notably Nova Zembla (Russian, Novaya Zemlya), a group of islands aggregating 36,000 sq. m., north of European Russia; Franz Josef Land, recently renamed Fridtjof Nansen Land, an Arctic archipelago north of Nova Zembla; Leninland, a little explored region north of the Taimir Peninsula, Asia; New Siberian Islands, northeast of the mouth of the Lena River in Siberia; and Wrangell Island, north of eastern Siberia, occupied by Russia in 1926 and 1927. The northern half of the island of Sakhalin (southern half belongs to Japan) belongs to Russia.

White Russia, or the White Russian S. S. R., is on the eastern frontier of Poland. The capital is Minsk and the population is 5,000,000. In the past, this region has been the scene of pogroms (massacres of the Jews). Here too was an important battleground of the World War.

Ukraine, or the Ukrainian S. S. R., is in southwest Russia, north of the Black Sea and east of Poland and Rumania. The capital is Kharkov and the population is 29,000,000. It is the chief wheat-growing region of the U. S. S. R.

Transcaucasia, or the Transcaucasian Federation, or the Transcaucasian S. F. S. R., is in southern European Russia, between the Black Sea and the Caspian Sea. The capital is Tiflis and the population is 5,900,000. This region may be divided into Armenia (capital, Erivan; population, 875,000), Azerbaijan (capital, Baku; population, 2,314,000), and Georgia (capital, Tiflis; population, 2,661,000).

The Uzbek S. S. R. is north of Afghanistan. Its capital is Ashkabad. The population is 2,271,000. A part of the region was known formerly as Russian Turkestan.

The Turkmen S. S. R. was also formerly Russian Turkestan. Its capital is Samarkand and the population is 1,100,000.

The status of the parts of the U. S. S. R. is at present none too stable, and political changes occur often. It is, for this reason, almost impossible to give a description that will remain up to date for very long.

Most of Russia is a great plain. In the north is the tundra and in the south, the steppes. The Ural Mountains partly divide European from Asiatic Russia, and there are also mountains along some of the southern frontiers. The chief rivers are the Volga, Don, Dnieper, Kama, Dvina, Ural, Ob, Yenisei, and Lena. The climate is extremely varied and for the most part extremely severe, ranging between wide extremes (as low as 90° below zero up to above 100°).

Until the Soviet regime of today, Russia was predominantly an agricultural country with a large, poorly educated peasant class. The present government is endeavoring to industrialize Russia.

Natural Resources: In spite of Russia's generally severe climate, and the handicap to agriculture (heavy, killing frosts descend in many regions with devastating suddenness), and the further drawback that nearly every port is icebound in winter, the natural resources of Russia are enormous. They include vast forests of standing timber, almost fabulous deposits of all kinds of minerals, and immense available water power. The coal and oil (petroleum) reserves alone are estimated in billions of metric tons.

Chief Products: Timber products (wood pulp, and paper) furs, fish, livestock and products, wheat, rye, oats, potatoes, sugar beets, sunflower seeds, hemp, flax, tobacco, cotton, barley, buckwheat, millet, corn, petroleum, coal, iron, platinum, cement, salt, lead, zinc, silver, asbestos, pumice, and potash.

Largest Cities: Moscow, Leningrad (formerly St. Petersburg; later, Petrograd); Kiev, Baku, Odessa, Kharkov, Tashkent, Rostov-on-Don, Stalingrad (formerly Tsaritsyn), and Tiflis.

MODERN LUXURY IN TURKEY

During the past few years many modern hotels have been erected in Turkey. One of the most commodious of these hostelries is the Tokatlian in Therapia on the Bosphorus. This unique and attractive hotel rises by the side of the blue water of the strait that separates Europe from Asia.

CHINA

Capital: Nanking (old capital, Peking, renamed Peiping in 1928 by the Chinese Nationalists). *Area:* 4,278,000 sq. m. *Population:* 400,000,000 (estimated). *Government:* Republic (since 1912).

Description: Formerly the Chinese Empire, but now the Republic of China, or, officially, Chung-Hua Min-Kuo, China consists of various provinces in the middle and lower valleys of the rivers Hwang-ho, Yangste Kiang, and Si-kiang, together with Manchuria in the northeast, Mongolia in the northwest, Sinkiang in the far west, and Tibet in the southwest. Mongolia may be further divided into Inner Mongolia and Outer Mongolia. Between the two Mongolias stretches the vast Gobi Desert. Sinkiang, though administered by China, is, for the most part, not inhabited by Chinese peoples. Tibet is very isolated, and Chinese control is little more than nominal. There are two portions of Tibet which have been formed into more directly governed Chinese provinces. They are called Koko Nor (or Kuku Nor) on the northeast and Chwanben (or Chwanpien) on the east. Koko Nor contains the great Tsaidam Swamp as well as Lake Koko Nor.

The Chinese Empire has a very old civilization. For centuries China was closed, in effect, to all contact with western civilization. The Orient (the "East") became a land of mystery, of Manchus and mandarins, of Confucianism, Buddhism, and Taoism, and of quaint dragonish decorations, with an art and architecture all its own. In the twentieth century the full impact of western civilization made itself felt in China, and the Chinese Republic was born. But the way of reform has been chaotic, and in 1930 China was still turbulent with civil war. In China, the centuries-old traditions of ancestor-worship and of the social organization centered in the family have not been thrown off quickly. Famine and war have stalked across China since the dawn of the new century, and it is difficult to say how the map of China will finally look when some degree of stability has been reached.

To the east of China lies the empire of Japan, Korea is separated from China by the Hwang Hai or Yellow Sea, and the islands of Japan are separated by the Tung Hai or Eastern China Sea. To the north and northwest lies the great domain of Soviet Russia, while to the southwest and south are India, separated by the high Himalaya Mountains, and French Indo-China. In 214 B. C. the Chinese erected the Great Chinese Wall across their northern frontier, to keep out the barbarians. Remnants of this wall, which once extended as a mighty barrier for over 1,500 miles, still survive. In general, the great natural barriers of desert, mountains, or almost impenetrable jungles (as in Indo-China) served to keep China fairly apart from the rest of the world, though there was always danger of barbarian invasion by wandering tribal hordes.

Foreign concessions have been granted to the greater powers, and although some of these are being returned to China or probably will be returned soon, the attitude of the British Empire, France, and the United States has been that the extraterritoriality of these concessions will not be given up until conditions in China are less stormy.

Pressure of excess population, in many regions far too great for local support, has forced many millions of Chinese to emigrate. They are barred from immigration into the United States. The Chinese residents in foreign countries were estimated as follows in 1922: In Formosa (Japanese island), 2,258,000; in Java (Dutch), 1,825,000; in Siam, 1,500,000; in the East Indies, 1,024,000; in Straits Settlements, 433,000; in Hongkong (British), 315,000; in Annam (French Indo-China), 198,000; in Burma (India), 135,000; in Cuba, 90,000; in Macao (Portuguese), 75,000; in continental United States, 62,000; in the Philippines, 55,000; in Peru, 45,000. The total in all other countries is less than 40,000.

Foreigners resident in China number some 350,000; including not more than 10,000 Americans, about 15,000 British, 75,000 Russians, and 236,000 Japanese.

Leading Cities: Peiping (formerly called Peking), Nanking, Shanghai, Hankow, Hangchow, Canton, Tientsin, Chungking, and Changsha.

Chief Products: Silk, beans, tea, skins, furs, cotton, sesame, tin, cereals, medicines, peanuts, peanut oil, animal products, wool, antimony, copper, eggs and products, coal, cigarettes, bristles, wood and timber.

TIBET

Capital: Lhasa. *Area:* 465,000 sq. m. *Population:* 3,000,000 (estimated). *Government:* Technically, part of China, but largely self-governing.

Description: Tibet is a mysterious land north of India and southwest of China. It is naturally cut off from the world by the Himalaya and Kuenlun (or Kunlun or Kwenlun) Mountains. Until very recently, Tibet was entirely closed to foreigners, and even now very little is known about the region. There is some trade with India through high mountain passes. The Dalai-Lama, believed to be an incarnation of Buddha, rules the land. Lamaism (a form of Buddhism) is the chief religion. The chief products are musk and wool.

JAPAN

Capital: Tokio. *Area:* About 148,000 sq. m. (Japan proper). *Population:* 60,000,000. *Government:* Empire, governed as a limited monarchy.

Description: Japan (Japanese, Nippon or Nihon) is an island empire lying east of Asia, off the China coast, running from the southern tip of Kamchatka (Siberia) to the northern Philippines, but Japan proper includes only the group of islands east of Manchuria. These islands include Hokkaido (Yezo or Ezo, and including the Kuril Islands to the north); Honshu (or Hondo), the largest or main island; Shikoku; and Kyushu and adjacent islands. Taiwan, to the south, is a dependency. Japan is separated from Asia by the Sea of Japan, the Sea of Okhotsk, and the East China Sea (Eastern Sea). On the east of Japan is the Pacific Ocean. The coastline is very long and varied, being about one mile in length to every 9½ sq. m. of area. Between Skikoku and Kyushu and the main island is a body of water called the Inland Sea. This is an amazingly beautiful sea, dotted with islands.

The islands have a range of mountains running from north to south, with many side-branches, giving Japan a hill-and-valley character, with low, rounded summits. The best known and highest peak is Fujiyama (or Fujisan), rising to 12,395 ft. It is an extinct volcano. The mountains in the southern islands are called the Japanese Alps. There are three volcanic ranges, including some 200 volcanoes, 50 of which are active in varying degrees. The one called Aso-san has the largest crater in the world. Earthquakes, somewhat associated with volcanic action, are rather common in Japan. A devastatingly large and tragic earthquake occurred in 1923, when a third of Tokio and all of Yokohama were destroyed (by the earthquakes or by fires caused thereby).

There are several rivers which are mostly short and unnavigable. There are also lakes and waterfalls. These bodies of water, with Japan's mountains and valleys, make some of the finest natural scenery in the world. Japan, indeed, has a beauty of its own that has attracted numberless admiring tourists from the western world.

The climate ranges from sub-tropical in the south to sub-arctic in the north. Paramushir, the northernmost Japanese island, is in the same latitude as Labrador; the dependency of Sakhalin corresponds to Newfoundland; Tokio is due west of Norfolk, Va.; while Taiwan is in the latitude of southern Florida and Cuba.

Foreigners living in Japan number about 32,000, of whom hardly more than 2,000 are Americans. Japanese residents in other countries aggregated 640,000 in 1926, of whom 147,000 were in China, 133,500 in the United States, 128,000 in Hawaii, 93,000 in Liaotung, and 55,500 in Brazil.

Leading Cities: Tokio, Osaka, Nagoya, Kyoto, Kobe, Yokohama, Hiroshima, Nagasaki, and Hakodate.

Plant and Animal Life: A wealth of autumnal leaf-coloring, much feathery bamboo, but no perpetually green grass (from November to March, Japanese lawns are dried brown), spring blossoming (especially of cherry trees) being very beautiful; narcissus, wistaria, azalea, iris, peony, lotus, chrysanthemum, and many lilies. Japanese "dwarf trees," carefully cultivated, a few inches high though aged in years, are famous. Of animals, there are 50 species of mammals (bears, dogs, foxes, badgers, monkeys, bats, moles, martens, weasels, river-otters, sea-otters, rodents, hares, wild boars, stags, and antelope). The birds include nightingales, cuckoos, larks, pigeons, sparrows, ravens, kites, falcons, starlings, wagtails, swallows, martins, shrikes, jays, wrens, finches, warblers, water-ouzels, woodpeckers, kingfishers, bulbuls, quail, will-grouse, ptarmigans, woodcocks, snipe, pheasants, cranes, egret, gulls, cormorants, and mandarin-ducks. There are 90 species of reptiles, mostly turtles and tortoises. There are 10 species of land snakes. Many fishes and a wide variety of insect life abound.

Chief Products: Silk, cotton, coal, earthenware, glassware, refined sugar, machinery, matches, copper, tea, toys, camphor, rice, barley, rye, wheat, beans, potatoes (white, sweet), fish, gold, silver, lead, iron, steel, coal, and petroleum.

JAPANESE DEPENDENCIES

Korea: Also called Chosen. This ancient kingdom, on the peninsula jutting southward and slightly eastward from Manchuria, was annexed by Japan in 1910. The area is 85,231 sq. m. and the population is 20,000,000 (about 340,000 Japanese and 47,000 Chinese). The capital is Seoul. Other leading cities are Fusan, Pingyang, and Taiku. The coastline measures over 6,000 miles. The chief products are silk, tobacco, livestock, timber, coal (anthracite), gold, silver, zinc, copper, iron, lead tungsten, graphite, kaolin, and cotton.

Taiwan: Also called Formosa. An island in the South China Sea with an area of 13,888 sq. m. and a population of 4,000,000 (Japanese, 167,000). The capital is Taihoku. The temperature is about 96° or higher most of the time, with plenty of rainfall. The chief products are camphor (principal source of the world's supply), tea, rice, sugar, salt, coal, petroleum, gold, silver, copper, ramie (fiber), jute, and opium.

Sakhalin: Also called Saghalien or Karafuto. This is an island off the coast of Siberia in the southwest part of the Sea of Okhotsk, due southwest of Kamchatka. The southern part of the island is below latitude 50°. The island belongs to Japan. The area is 13,935 sq. m. and the population is 204,000. The capital is Odomari. The chief products are coal, fish, and livestock.

Pescadores (Japanese, Hoko Gunto or Hoko To): Islands between Formosa and China, about 48 sq. m., population, 55,000.

Kwantung: Also spelled Kwangtung (or Kwanto), the southern tip of the Liaotung Peninsula of Manchuria, to the west of Korea, leased from China by Japan for 99 years (dated from 1915); capital, Dairen; Port Arthur is a famous port; area 1,304 sq. m.; population, 1,100,000 (848,000 Chinese, 243,000 Japanese); products, beans and products, cereals; important chiefly for trade.

Japanese Pacific Mandates: Japan holds mandates over the former German Pacific islands of the Marianne or Ladrone group (except Guam,

which is United States territory). The area of the territories is 450 sq. m. and the population is 15,000. The Marshall Islands have 176 sq. m. and 10,000 population, while the Caroline Islands have 550 sq. m. and 40,000 population. These islands are governed from Parao in the Caroline group. There are nearly 4,000 Japanese residing on these islands, but the bulk of the population is native. The products are chiefly coconuts, copra, and phosphorus ores.

SIAM

Capital: Bangkok. *Area:* About 200,000 sq. m. *Population:* 10,000,000. *Government:* Kingdom (monarch assisted by a legislative council and ministers, all royally appointed).

Description: Siam (Siamese, Thai or Muang-Thai) is an oddly shaped country. It lies in a great bulge west of French Indo-China and to the southeast of Burma. It has a narrow strip along the eastern coast of the Malay Peninsula (Burma is on the western coast), and occupies the entire width of the Malay Peninsula from the Isthmus of Kra to the Malay States and Straits Settlements. The Gulf of Siam is on the south and east while the western coast faces the lower Bay of Bengal. Several adjacent islands belong to Siam.

Chief Products: Rice, teakwood, livestock, coal, iron, manganese, antimony, mercury, tungsten, tin, coconuts, copra, rubies, sapphires, gold, and silver.

Manchukuo: (424,325 sq. m.) pop. 24,040,000—Territory taken by Japanese in N. E. China. Country is mainly flat. Chief products soya beans, wheat, millet rice, opium, cattle-breeding, gold, lead, copper, coal. Capital, Mukden.

PERSIA

Capital: Teheran. *Area:* 628,000 sq. m. *Population:* 10,000,000 (estimated). *Government:* Kingdom (limited monarchy, headed by the shah).

Description: Persia (Persian, Iran) lies south of the Caspian Sea, reaching up to Transcaucasia on the northwest and to the Turkmen Soviet Republic on the northeast. It is bounded by Turkey and Iraq on the west, by Afghanistan and India (Baluchistan) on the east, and by the Persian Gulf and the Gulf of Oman on the southwest and south. Modern Persia is just east of the valley of the Euphrates and Tigris, where the great ancient civilizations arose, and just west of the Indus, beyond which the ancient world of the west did not reach. Disputes about Persia's boundaries are not yet definitely settled. Foreign extraterritorial rights were abolished in 1928.

Persia is on the Iranian Plateau (average elevation 4,000 ft.), the central part being a large desert. There are numerous mountains. The country is comparatively poor, being nothing like the once magnificent Persian Empire, which in ancient times extended from the Indus westward to the Mediterranean Sea.

Leading Cities: Teheran, Tabriz, Ispahan, and Mesnad.

Chief Products: Mineral oils (petroleum, etc.), carpets, opium, fruits, cotton, rice, wool, hides, skins, tragacanth (gum), and tobacco.

AFGHANISTAN

Capital: Kabul. *Area:* 245,000 sq. m. *Population:* 6,400,000 (estimated). *Government:* Kingdom, headed by the amir.

Description: Afghanistan is sandwiched between Soviet Republics on the north, India on the east and south, and Persia on the west. A very narrow tongue of territory reaches eastward until it touches Sinkiang (China). The country is generally mountainous, rising to as high as 25,000 ft. or more. The Khyber Pass provides a route from Kabul to Peshawur (India). The Oxus, Kabul, and Helmund are the chief rivers. The country is politically turbulent and otherwise backward, having a comparatively unimportant place among nations.

Chief Products: Wool, skins, fruits, nuts, and ghee (butter oil). Mineral resources are undeveloped, but include copper, lead, and iron.

IRAQ

Capital: Bagdad. *Area:* 143,250 sq. m. *Population:* 3,000,000 (estimated). *Government:* Kingdom (limited monarchy, under British mandate until 1932).

Description: Iraq or Irak (Arabic, Al Iraq), formerly known as Mesopotamia, is northwest of the Persian Gulf, with Persia on the east, Turkey on the north, Syria on the northwest, Transjordania on the west, and Arabia on the southwest. The country occupies the historic valleys of the Euphrates and the Tigris, with the ruins of famous Babylon. Before the World War the country formed the vilayets of Mosul, Bagdad, and Basra in Turkey. The climate is sub-tropical. The region is somewhat unhealthful. Bagdad is a famous city. Mosul and Basra (port) are other leading cities. Some boundaries are still unsettled.

Chief Products: Petroleum, cotton, dates, and wool.

SYRIA

Capital: Beirut (administrative center). *Area:* About 60,000 sq. m. *Population:* 3,000,000 (estimated). *Government:* French mandate.

Description: Syria was part of Turkey before the World War. Today it is a French mandated region extending eastward from the Mediterranean Sea (due east of Cyprus) to Iraq and south to Palestine and Transjordania, with Turkey on the north. Here is the famed city of Damascus, the nominal capital of Syria as an independent country. The political situation is unsettled. The French mandate of Syria has been divided into the State (Republic) of Great Lebanon, the independent sovereign state of Syria (self-proclaimed, and not recognizing any division such as Lebanon), Aleppo or Alexandretta (seaport of Aleppo). It is impossible to state anything more definite, except to say that France has hoped to provide for the independence of Syria, as Great Britain has done for Iraq; but this cannot come about until the region solves its political problems and proves itself capable of self-government.

Chief Products: Olives, wheat, grapes, oranges, wines, tobacco, livestock, cotton, and silk.

FUNERAL DANCE IN SOUTHWEST AFRICA

The natives in Africa attach much importance to the funeral dance. The leader works himself into a frenzy until he finally runs wild in the circle of dancers and after making fearful grimaces and performing astonishing antics, he finishes the dance with a wild leap in the air. He places a straight kick in the stomach of the imaginary evil spirit to drive him for all time from the premises.

PALESTINE

Capital: Jerusalem. *Area:* About 9,000 sq. m. *Population:* 853,000 (591,000 Mohammedans, 85,000 Jews, 74,000 Christians, etc.). *Government:* British mandate.

Description: Palestine or the Holy Land (the name given in Zechariah, ii, 12) faces the Mediterranean Sea on the west with Syria (French mandate) on the north, Egypt (east of the Suez) on the southwest, and Transjordania on the east (separated by the Jordan valley and the Dead Sea). It touches the Gulf of Akabah (or Aqaba), an arm of the Red Sea, in the extreme south. Transjordania is part of the British Mandate, but is separate from Palestine. The aim of the British Administration is to provide a Jewish National Home, permitting Jewish immigration as the development of the country warrants. Much has been done to protect the Holy Places, and, although there has been internal strife, such as that at the Wailing Wall (part of Solomon's Temple, and as such sacred to the Jews) in 1929, British control has been fairly effective. The most famous natural feature is the Dead Sea, some 1,300 ft. below the level of the Mediterranean. It is 370 sq. m. in area and very salty. Recently the reclamation of the dissolved salts (potash, bromine, salt, magnesium chloride) was begun.

Palestine was part of Turkey before the World War, and had been under Turkish domination for some four hundred years. It corresponds to the Holy Land of the Bible and includes the historic Jerusalem, Jericho (or Eriha), the River Jordan, and the Sea of Galilee. Internal trouble has arisen from conflicts between the Mohammedans and the Jews, the former far outnumbering the latter. Palestine, rather oddly, is an almost equally sacred region to Christian, Jew, and Mohammedan. The Jews revere the Holy Rock where occurred, according to tradition, Abraham's sacrifice of Isaac. This was the Most Holy Place of the Temple. The Mohammedans reared the Mosque of Omar on the site of the Temple. To Christians, Palestine is replete with associations of Jesus, who was born in Bethlehem, and preached his tenets in this region. Helena, mother of Constantine the Great, began the Christian veneration of Palestine's Holy Places. She made a pilgrimage in 326 A. D. However, except for such natural features as the Sea of Galilee, the Mount of Olives, and the River Jordan, no one can say definitely where the Holy Sepulchre, the Tomb of Moses, and similar places actually were located. Many "holy sites" have been invented by exploiters. Jerusalem, however, was the objective of the famous Crusades in the Middle Ages. There can be no doubt of the historic and archeological significance of Palestine, and, whether holy spots can be identified or not, the region has a religious meaning that cannot be denied. The annual number of tourists exceeds 50,000, more than three-fourths of whom come from the United States.

Leading Towns: Jerusalem, Jaffa, Haifa (or Khaifa or Kaiffa), Gaza (or Ghuzzeh), Hebron (Arabic, El Khulil), Nazareth, Bethlehem, and Acre.

Chief Products: Olives, figs, grapes, wheat, barley, oilve oil, potash and other salts (from Dead Sea), oranges, soap, melons, almonds, and apricot port.

SHIP CANAL

Splendid view of cut through Isthmus at Corinth, Greece. Note vessel passing through canal. This cut handles an enormous amount of traffic during the course of a year.

TRANSJORDANIA

Capital: Amman. *Area:* Undetermined. *Population:* 300,000 (estimated), chiefly nomad Arabs. *Government:* Arab state under British mandate, headed by the emir.

Description: Transjordania or Transjordan (also called Kerak) lies east of Palestine. The boundaries with Iraq on the east are unsettled, and the boundaries with Arabia on the east and south are indefinite. The region is mostly desert.

ARABIA

Area: About 1,200,000 sq. m. *Population:* 7,000-000 (estimated). *Government:* Unfederated states, now free from Turkish control.

Description: Arabia is a great peninsula, mostly desert and for the most part unmapped. It stretches southeastward from Asia Minor between the Red Sea and the Persian Gulf, to the Arabian Sea on the southeast. The northern boundaries are unsettled, but merge into the British mandate of Transjordania and the practically independent Iraq. The Bahrein Islands in the Persian Gulf, and Aden with the adjacent protectorate on the southern tip, are British territory. The government of Arabia is divided about as follows:

Hejaz (also spelled Hedjaz): A kingdom on the northern coast of the Red Sea, east of Egypt; area, about 112,000 sq. m.; population, about 900,000; capital of Hejaz, Mecca; the king of Hejaz is the sultan of Nejd, with the capital at Riyadh (or Riad). Nejd (or Nedjed) lies to the east of Hejaz, in the interior. Dependencies of Hejaz and Nejd are Hasa, El Katif, Jebel Shammar, El Jauf, and part of Asir, thus giving the sultan of Nejd control of all of northern Arabia (except Kuwait) south of the British mandates in the north. The former emirate of Nejd and Hasa was originally the Wahabite Empire (of the Wahabis, followers of a Mohammedan reformer from whom they took their name). In Hejaz are the Islam (Mohammedan) holy cities of Medina (with the tomb of Mahammed) and Mecca or Mekka (birthplace of Mohammed, with the Kaaba or Caaba, sacred shrine, object of pilgrimages). The chief products are dates, barley, fruit, wool, hides, camels, horses, donkeys, and sheep.

Yemen: An imamate (ruled by an imam) in southwestern Arabia, between Asir and British Aden; area, about 75,000 sq. m.; population, about 2,500,000; capital, Sana (or Sanaa); a fertile region; products, coffee, hides, and cereals.

Kuwait: Also spelled Kuweit or Koweit, a sultanate (ruled by a sultan), on the northern Persian Gulf from Iraq to Hasa; area, about 1,900 sq. m.; population, about 50,000; capital, Kuwait; products, horses, wool, pearls, and dates.

Oman: A sultanate on the northeast bulge of southern Arabia, facing the Gulf of Oman, which connects the Persian Gulf and the Arabian Sea; formerly the Pirate Coast, or the Trucial Coast, or Trucial Oman, under treaties of truce with Great Britain; area, about 82,000 sq. m.; population, about 500,000; capital, Muscat; chief product, dates.

Hadhramaut: A vague region along the south coast, as yet incompletely explored, with perhaps 150,000 population, ruled by hereditary wazirs.

EGYPT

Capital: Cairo. *Area:* About 350,000 sq. m.; settled and cultivated region, about 12,000 sq. m. *Population:* 14,500,000. *Government:* Kingdom (limited monarchy).

Description: Egypt (Arabic, Misr), is in northeast Africa, with the Mediterranean Sea on the north, Libia on the west, Anglo-Egyptian Sudan on the south, and the Red Sea on the east. To the east of the Sinai Desert region of Egypt are Palestine and Transjordania. The Isthmus of Sinai connects Africa with Asia and is cut by the Suez Canal, which is owned by Great Britain. The Suez Canal connects the Gulf of Suez (arm of the Red Sea) with the Mediterranean Sea. Mt. Sinai in the southern part of the isthmus is supposed to be identical with Mt. Horeb of the Bible, but the exact peak is uncertain.

Egypt is characterized physically by the Nile River and the adjacent desert; on the east the Arabian and on the southwest is the Libyan Desert (part of the great Sahara). Lower Egypt, north of Cairo, occupies the delta region of the Nile, and is very fertile. Upper Egypt is concentrated along the Nile's course. Extensive irrigation works, with the great Aswan (or Assouan) Dam 590 miles above Cairo, have been built in the 20th century. New additions were begun in 1930. The ancient Egyptian civilization grew up along the fertile Nile, which regularly flooded its banks and deposited silt over the lowlands, making rich soil. Fertile oases dot the desert, and around these oases villages have grown up. Some mountains rise along the Red Sea coast.

Tourists visit Egypt today to view the relics of the remarkable past, especially the pyramids and the sphinx. Not far from modern Cairo were the ancient cities of Memphis and Heliopolis. Eight miles west of Cairo are the sphinx and the great pyramids of Gizeh (or Giza), the largest of the pyramids. The Pyramid of Cheops was originally 482 ft. high. Its base covers 13 acres. It was built of limestone blocks about 3700 B. C. These pyramids were constructed to serve as tombs of the Pharaohs, the great rulers of ancient Egypt. Other ruins are the Temple of Ammon at Karnak, and the Colossi, sometimes called the "singing Colossi," because one was believed to sound a musical note at sunrise in ancient times. Excavations are always going on in Egypt, the most famous discoveries in popular estimation being those associated with Tut-ankh-amen, dubbed "King Tut" by modern admirers. The number of Egyptian relics, mummies, sculptures, and hieroglyphic inscriptions is enormous; Egyptology is a science in itself.

In the seventh century Egypt was conquered by the Mohammedans, and nearly 12,000,000 of the population are Mohammedans today. For over forty years Egypt was under military occupation by Great Britain, and during the World War the region was made a British protectorate. Turkey had long held a technical sway over Egypt, but this was now lost. In 1922, Great Britain announced that Egypt was independent, in all save certain things such as the protection of British communications (especially the Suez Canal), the foreign policy, and the aggression of other foreign powers. Internal politics have been rather unsettled. Great Britain still retains control of the Anglo-Egyptian Sudan, although Egypt has joint authority there.

Leading Cities: Cairo, Alexandria, Port Said (northern entrance to Suez Canal), Tanta, Mansura, Asyut, Suez (southern entrance to Suez Canal), and Damietta.

Chief Products: Cotton, cotton seed, cigarettes, sugar, eggs, phosphates, rice, onions, gum arabic (shipped through Egypt from the Sudan), hides, skins, cereals, quails, lentils, wool, dates, petroleum, and manganese iron ore.

ANGLO-EGYPTIAN SUDAN

Capital: Khartoum. *Area:* About 1,000,000 sq. m. *Population:* 6,000,000 (estimated). *Government:* Under joint British and Egyptian administration.

Description: South of Egypt, with a short frontage on the Red Sea (east), the Anglo-Egyptian Sudan extends southward into central Africa, with French territory on the west, Belgian Congo on the southwest, British Uganda on the south, Abyssinia on the east, and Eritrea on the south and east near the Red Sea. The Egyptian boundary is along the parallel of 22° north latitude. Part of the Sudan is bounded by Libia on the north. It extends into the Libyan Desert on the northwest and to the rather mountainous Arabian Desert on the northeast. It includes the upper valley of the Nile River.

The northeastern part of the Sudan is Nubia, where, between the 6th and 14th centuries, the Nubian Empire existed. Many of the Sudan inhabitants today are mixed Nubians, Negroes, and Arabs. Most of them are Mohammedans. Joint Egyptian and British administration (technically called a condominium) of the Sudan has lasted since 1899. Modern Egypt desires complete control, but Great Britain has announced that her policy in the Sudan is fixed.

Chief Products: Cotton, gum arabic (principal source of the world's supply), ivory, timber, cereals, and livestock.

ABYSSINIA (ETHIOPIA)

Capital: Addis Ababa. *Area:* About 350,000 sq. m. *Population:* 10,000,000 (estimated). *Government:* Empire.

Description: Abyssinia (Arabic, Habesha), officially called Ethiopia, is an independent African country, lacking a seacoast. It is east of southern Anglo-Egyptian Sudan, south of Eritrea, west of French Somaliland and British Somaliland, northwest of Italian Somaliland, and north of Kenya. About a quarter of Abyssinia is Somaliland, the country or region of the Somali tribes, mostly Mohammedans. Politically, Abyssinia or Ethiopia is a Negro empire made up of petty kingdoms. Though there is no seacoast, a railroad connects Addis Ababa with Jibuti in French Somaliland, and there are trade routes through Anglo-Egyptian Sudan and Eritrea (free passage to Assab). Abyssinia is of economic importance because so many rivers rise within its borders, which affects the water supply of the Sudan and Egypt particularly. Its natural resources are as yet undeveloped. The chief exports are coffee and hides, though sugar cane, rubber, grains, fruit, and tobacco can be grown extensively. Other minor products include beeswax, livestock (especially the zebu type), gold, iron, coal, potash, and platinum.

LIBERIA

Capital: Monrovia. *Area:* About 45,000 sq. m. *Population:* 2,000,000 (estimated). *Government:* Republic.

Description: Liberia, a Negro republic, is on the southwestern coast of the western bulge of Africa, between Sierra Leone (north) and the Ivory Coast (east and northeast). The coastline is 350 miles long. Although Liberia extends inland as far as 150 miles, the civilized settlements do not penetrate beyond 25 miles from the coast. The hinterland is tropical forest. The town of Monrovia was settled in 1822 by Negro freedmen from the United States. The Liberian constitution is modeled on that of the United States. The General Receiver and Financial Adviser in control of the customs is designated by the United States Government. American rubber plantations are established there. The population is almost entirely African Negroes.

Chief Products: Rubber, coffee, piassaba (fiber), raffia, palm nuts, palm oil, ivory, and ginger.

MEXICO

Capital: Mexico City. *Area:* About 760,000 sq. m. *Population:* 15,000,000 (somewhat over 4,000,000 Indians, about 9,000,000 mestizos or halfbreeds, 1,500,000 whites, and 250,000 foreigners). *Government:* Republic.

Description: Mexico (Spanish, Méjico; Mexican Spanish, México), a federation of 28 states, two territories, and a federal district, lies south of the United States (California, Arizona, New Mexico, Texas). The western boundary is an arbitrary line, but the eastern boundary is the Rio Grande. Mexico extends into Central America, abutting in the southeast on British Honduras, and in the greater part of its southern boundary on Guatemala. Easternmost Mexico is in the peninsula of Yucatan, while westernmost Mexico is in the peninsula of Lower California (Spanish, Baja California), and forms the Gulf of California. On the west is the Pacific Ocean, with the rather open Gulf of Tehuantepec in the south. On the east is the great Gulf of Mexico, with the Gulf of Campeche lying in the bowl formed by Mexico proper and the Yucatan Peninsula. The Yucatan Channel separates Mexico from Cuba. Eastern Yucatan faces the Caribbean Sea. The Pacific coastline totals 4,574 miles, and the Gulf and Caribbean, 1,727 miles. The United States-Mexico boundary is some 1,600 miles in length.

Mexico's former boundaries were successively pushed southward by additions to the territory of the United States. The first boundary was that of the Louisiana Purchase of 1803. Texas was annexed in 1845, and war with Mexico followed, as a result of which the Rio Grande became the Texas boundary. In 1848 most of what is now California, Nevada, Utah, Arizona, and parts of New Mexico and Colorado were ceded by Mexico, for which the United States paid $15,000,000. Boundaries were finally settled by the Gadsden Purchase of 1853, which added to Arizona and Mexico land for which the United States paid $10,000,000.

THE HEART OF MEXICO CITY

The Zocalo, or central square of Mexico City, was the spot where the wandering Aztecs erected their first and greatest teocalli or temple. The Aztec Calendar Stone and many of the idols and sculptures in the National Museum were dug up here.

Neither the northern nor the southern boundary of Mexico is geographical, nor is it linguistic. The line is quite arbitrary, for both the physiography and the language of Mexico extend north and south of its official boundary.

Mexico is mostly a plateau, with mountain ranges along the coasts. The Rocky Mountain ranges continue southward and are called by the Spaniards, Sierre Madre Occidental (Western) and Sierra Madre Oriental (Eastern). They are not, however, the only "sierra madres" in Mexico. Each group consists of several ranges. The highest part of the plateau has its own ranges, with the dormant volcanoes Popocatepetl (17,876 ft.), and Iztaccihutal or Ixtaccihuatl (16,960 ft). Other volcanoes, in varying degrees of activity, include Orizaba or Citlaltepetl (18,314 ft.), a magnificent snow-capped cone; Jorullo (4,331 ft.), first erupted in 1759; Nevada de Toluca or Xinantecatl (over 15,000 ft.); Malinche (13,460 ft.); and Cofre de Perote (13,412 ft.). The highest peak in Mexico is Orizaba, which is said to be among the most perfect and magnificent of volcanoes from the point of view of scenic beauty. Earthquakes along the southern Pacific coast are not uncommon.

The chief eastern ports are Tampico and Vera Cruz (officially spelled Veracruz). Good natural harbors are lacking. The western coast has some fine bays, that at Acapulco being splendid, but the mountains cut off the west from easy communication with the east. There are some coastal islands, but they are not important. The Tres Marias, off the Pacific coast, have a penal colony.

There are no great Mexican rivers. The Rio Grande is mostly American, and, even where it forms the boundary, it is American on its northern bank. The Mexican name of it is the Rio Grande del Norte. Its chief Mexican tributary is the Conchos. The Panuco River helps to form the partly artificial harbor of Tampico. Other rivers that may be mentioned are the San Juan, Grijalva, Usumacinta, Rio de las Balsas (or Mescala in its upper course), Lerma (or Rio Grande de Santiago in its lower course), and Yaqui. Lake Chapala is the largest inland body of water, 80 miles long. Other lakes, though sometimes beautiful, are small and unimportant, and they often vary in area with the seasons.

The Tropic of Cancer crosses Mexico in about the middle, giving the country an unusually wide range of climate. In the northern part the climate is similar to that of the southwestern part of the United States. In other places latitude and altitude combine to make climatic differences, ranging all the way from a sub-temperate to a tropical aspect. Snow almost never falls in Mexico City, although artificial heat is a comfort in January and February.

Animal and Plant Life: The wolf, bear, beaver, coyote, and similar animals are found in the north, while the jaguar, puma, and monkeys are found in the lowlands and south. This shows a mingling of types of North and South America. There are also the ocelot (Aztec, "ocelotl"), badger, lynx, tapir, otter, raccoon, peccary, skunk, sloth, opossum, ant-bear, and armadillo. Other animals commonly found are rodents, bats (including the vampire), numerous birds (parrots, parrakeets, macaws, toucans, ducks, spoonbills, pelicans, cormorants, curlews, jays, cuckoos, turkeys, quail, partridges, buzzards, and hummingbirds), alligators, turtles, tortoises, iguanas, lizards, tree-climbing frogs and toads, snakes (especially rattlesnakes), and insects (especially destructive pests, such as termites, fleas, and ticks). Desert vegetation includes yucca, cacti, agave, and mesquite; while the forests include many pines, palms, vines, and cabinetwoods (ebony, mahogany, rosewood, Spanish cedar). Chicle for chewing gum, rubber, ginger, sarsaparilla, ipecac, licorice, cacao, coffee, bananas, and oranges are some of the tropical products.

Leading Cities: Mexico City, Guadalajara, Puebla, Monterrey, San Luis Potosi, Tampico, León, Veracruz, Matamoros (opposite Brownsville, Texas), Ciudad Juárez (opposite El Paso, Texas), Nogales (south of Tucson, Ariz.), and Tia Juana (in Lower California, 15 miles from San Diego, Calif., with a famous race track).

History: Ancient Mexico was the scene of the great empire of the Aztecs, with their human sacrifices and religious monuments, the latter often still surviving in ruins. The Aztecs conquered their neighbors and predecessors, having invaded the Mexican valley from the northwest (probably). The Spaniards invaded Mexico and overthrew the Aztec empire in 1519. The last Aztec emperor, Cuauhtemoc, was executed. (The Yucatan region was dominated by the Maya Indians, the last of whom were finally conquered by Mexico as late as 1901.). From 1523 to 1821, Mexico (then called New Spain) was administered by Spanish royal governors, viceroys, or similar officers. Early in the 19th century, Mexican agitation for independence began. Iturbide was the first national leader; independence dates from 1821, and the republic from 1823. More or less internal strife has existed from that time until today. War with the United States (1846-1848) followed the annexation, by the United States, of Texas, which had declared its independence of Mexico. After a time new trouble arose, and a monarchy was declared, Maximilian (brother of Emperor Francis Joseph of Austria) becoming emperor in 1864. This was during the Civil War in the United States in violation of the principle of the Monroe Doctrine which forbids European intervention in the New World. In 1865, the United States ordered Napoleon III (Louis Napoleon) of France to withdraw French troops from Mexico. This was done in 1866 and 1867. The fall of Maximilian followed swiftly. He was captured and executed in June, 1867. Mexico has been a republic since then, but revolutions have not been infrequent, with such names as Carranza, Villa, Zapata, and Huerta. Relations between the United States and Mexico have been steadily improving during the past few years.

There are large American investments in Mexico, including various real estate, especially ranches and plantations. Tourists are always crossing back and forth along the border. Trade with the United States is gratifyingly large, having at times reached the total of a million dollars a day.

Chief Products: Rich metal deposits (silver, lead, gold, copper, zinc, graphite, arsenic, mercury, antimony, tin, molybdenum, and iron), petroleum, corn, beans, sugar cane, sisal hemp, wheat, bananas, tobacco, coffee, cotton, rice, cacao, oranges, lumber (ebony, mahogany, and rosewood), chicle (for chewing gum), cattle, ixtle (fiber), cigars, cigarettes, sugar, textiles, furniture, metal products, iron and steel products, coal (low grade), chick-peas (garbanzo or garavance), alfalfa, and potatoes (white, sweet). The state of Tabasco is the original source of the famous Tabasco sauce.

IN MEXICAN YAQUI LAND

A typical family group in Yaqui land in western Mexico. These lads receive practically no schooling. Their education is gained in the great school of life itself, on the mountains, in the canyons and on the wide plains.

CUBA

Capital: Havana. *Area:* 41,634 sq. m. (total jurisdiction, with adjacent islands, 44,164 sq. m.). *Population:* 3,600,000. *Government:* Republic.

Description: Cuba is the largest island in the West Indies. It lies due south of Florida and due east of Yucatan. It is separated by the Florida and Yucatan Channels respectively. It is separated from the island of Haiti by the Windward Passage. Cuba is over 700 miles long and averages 50 miles in width. The coastline exceeds 2,500 miles, with several fine harbors, especially those of Havana, Santiago, and Guantanamo (United States naval base). The highest point in Cuba is Pico Turquino (7,870 ft.). Dense forests cover a large part of the island. There are many limestone caverns, several rivers (longest, Cauto; others very short), and a few lakes. The climate is insular. The mean annual temperature at Havana is 76°. The population is more than half white. Slightly more than 800,000 people are colored. The leading cities are Havana, Santiago, Camaguey, Cienfuegos, Santa Clara, Sancti Spiritus, and Matanzas.

Chief Products: Sugar, rum, molasses, alcohol, tobacco, cigars, cigarettes, grapefruit, mahogany, cedar (for cigar boxes), iron, copper, and asphalt.

History: Cuban independence was won by the United States from Spain in the Spanish American War of 1898. Cuba was given its independence, with the provision that the United States may guarantee its freedom from foreign aggression and may prevent any foreign alliance.

HAITI

Capital: Port-au-Prince. *Area:* 10,204 sq. m. *Population:* 2,300,000. *Government:* Republic.

Description: The Republic of Haiti, sometimes called the "Black Republic" because its inhabitants are mostly Negroes, is on the western end of the island of Haiti in the West Indies, just southeast of the eastern tip of Cuba. The eastern end of the island of Haiti is occupied by the Dominican Republic. Haiti is sometimes spelled Hayti, and the island has been known by the name usually restricted to the Dominican Republic—San or Santo Domingo.

Toussaint L'Overture was a famous Haitian Negro general and liberator. Henri Christophe, dubbed the "Black Napoleon," became a tyrannical king and built a famous citadel in the mountains, the ruins of which have stood for more than 100 years. Local revolutions caused the United States to intervene and to restore order (in 1915 and later). A treaty with the United States to preserve local peace and law, was extended in 1925 for ten years.

Chief Products: Coffee, cotton, sugar, logwood, sisal hemp, tobacco, cashew nuts, cacao, hides, skins, honey, beeswax, and turtle shells.

DOMINICAN REPUBLIC

Capital: Santo Domingo. *Area:* About 19,300 sq. m. *Population:* 1,025,000. *Government:* Republic.

Description: The Dominican Republic, or Santo Domingo as it is sometimes called, occupies the eastern two-thirds of the island of Haiti. The boundary with the Republic of Haiti is not definitely settled. The people are mostly Negroes or mulattoes, but the language and culture are predominantly Spanish. The country is mountainous, rising above 10,000 ft. An official of the United States supervises the customs.

Chief Products: Sugar, cacao, tobacco, coffee, hides, skins, lignum-vitæ, and mahogany. The mineral resources are extensive but undeveloped.

CENTRAL AMERICA

Although not a political unity, the region between Mexico and South America is collectively known as Central America. This region includes the republics of Guatemala, Honduras, Salvador, Nicaragua, Costa Rica, and Panama. British Honduras is described under the British Empire.

COSTA RICA

Capital: San José. *Area:* 23,000 sq. m. *Population:* 475,000. *Government:* Republic.

Description: Costa Rica occupies the full width of the isthmus, between Nicaragua (north) and Panama (south), with a coastline on both the Caribbean Sea and the Pacific Ocean. The Pacific coast is the more indented, with two large gulfs and two peninsulas. The climate is tropical on the coast and temperate inland. Forests are of wide extent.

Chief Products: Bananas, coffee, cacao, livestock, gold, and silver.

GUATEMALA

Capital: Guatemala. *Area:* 48,290 sq. m. *Population:* 2,500,000. *Government:* Republic.

Description: Guatemala is south of Mexico, west of British Honduras, and northwest of Honduras and Salvador, with a very small coast on the Gulf of Honduras (Caribbean Sea), and a much longer coast on the Pacific Ocean. It is the second largest Central American republic in area and the largest in population. The boundary with Honduras is not definitely settled. Indeed, the boundaries and areas of all Central American republics are largely approximate at present.

Chief Products: Coffee, sugar, bananas, chicle (for chewing gum), and timber.

HONDURAS

Capital: Tegucigalpa. *Area:* About 46,250 sq. m. *Population:* 780,000. *Government:* Republic.

Description: Southeast of Guatemala lies Honduras, with a fairly extensive coast on the Caribbean Sea, a southern boundary along the Nicaraguan fountier, and Salvador sandwiched in at the southwest, leaving Honduras a short coastline on the Pacific Ocean, in the Gulf of Fonseca. The boundaries are somewhat unsettled.

Chief Products: Bananas, sugar, coffee, cattle, and hides. Mineral resources are undeveloped.

NICARAGUA

Capital: Managua. *Area:* About 50,000 sq. m. *Population:* 650,000. *Government:* Republic.

Description: Nicaragua occupies the full width of the isthmus between Honduras and Costa Rica, with coasts on both the Caribbean Sea and the Pacific Ocean. It has a large lake in the west, called Nicaragua Lake, and a smaller Lake Managua in the north. These lakes made Nicaragua a possible site for the proposed Panama Canal, before the present location was selected. Such a canal may yet be constructed, the United States having acquired the right to construct one in 1916 (for a period of 99 years).

Chief Products: Coffee, bananas, sugar, timber, and hides.

PANAMA

Capital: Panama. *Area:* About 33,000 sq. m. *Population:* 450,000 (not including the Canal Zone), including 86,000 Negroes, 52,000 whites, 34,000 Indians, 3,000 Orientals, and the balance mestizos (halfbreeds). *Government:* Republic.

Description: Panama occupies the narrowest part of the isthmus of Panama, between Costa Rica and Colombia (South America). It is divided in its narrowest part by the Panama Canal, which runs through the Canal Zone. The United States holds a perpetual lease of the Canal Zone. Panama became independent of Colombia in 1903.

Chief Products: Bananas, coconuts, hides, gum, tortoise shell, chicle (for chewing gum), and gold.

SALVADOR

Capital: San Salvador. *Area:* 13,175 sq. m. *Population:* 1,700,000. *Government:* Republic.

Description: Salvador, or El Salvador, faces the Pacific Ocean, with Guatemala on the northwest and Honduras on the north and east. It has a coastline of only 160 miles, and an average width of only 60 miles. There are numerous volcanic cones. Earthquakes are frequent. Rich forests and mineral resources are undeveloped. Most of the population consists of Indians and mestizos (halfbreeds).

Chief Products: Coffee, sugar, tobacco, indigo, timber, rice, balsam, and hides.

ARGENTINA

Capital: Buenos Aires. *Area:* 1,078,278 sq. m. *Population:* 11,000,000. *Government:* Republic.

Description: Argentina (official name, Republica Argentina or "Argentine Republic") is in southeastern South America, with the Atlantic Ocean on the east, Uruguay and Brazil on the northeast, Paraguay on the north and east, Bolivia on the north, and Chile on the west. A portion of Tierra del Fuego (group of islands at the southern tip of South America) belongs to Argentina, but is separated from Argentina proper by Chilean territory. The boundary line with Chile is marked by the Andes mountains. Most of Argentina is a sloping plain. The pampas, or grazing plains, are in the central part. Argentina includes the highest peak in South America, Mt. Aconcagua (23,080 ft.). Between Argentina and Brazil, the Iguaza Falls are an outstanding natural wonder. The southern part, or Patagonia, is mostly arid steppes. The chief rivers are the Paraguay, Parana, and Uruguay, forming part of the northeastern boundaries. The river Plate or Rio de la Plata is really a large estuary. The Colorado and Negro Rivers are in the south-central part. Patagonia has several beautiful lakes, though even Buenos Aires province has several hundred small ones. The coastline is some 1,600 miles long. Several of the large rivers are navigable. The climate is generally temperate, with the warm season in January and the cool season in July.

The language is Spanish. The population is predominantly Italian and Spanish, with a mixture of Spanish Creole and European races.

Leading Cities: Buenos Aires, Rosario, Córdoba, La Plata, Avellaneda, Santa Fé, Tucumán, Bahia Blanca, and Mendoza.

Chief Products: Livestock and meat products, wheat, corn, linseed, oats, barley, potatoes, grapes, honeydew melons, wool, hides, petroleum, minerals (gold, silver, lead, zinc, copper, tin, asphalt, sulphur, mica, asbestos, and talc are all mined in small quantities), birdseed, wines, cotton, sugar, quebracho extract, and logs. Manufactured products are chiefly for local consumption.

ANCIENT PYRAMID AT UAXACTUN, GUATEMALA

This remarkable pyramid was hidden away in the jungles of Guatemala, not being discovered until 1916. It was constructed of huge stones and faced with dazzling white stucco. This is probably one of the most beautiful of ancient American architecture that has so far been discovered.

BOLIVIA

Capital: Sucre (seat of government at La Paz). *Area:* Something over 50,000 sq. m. *Population:* 3,000,000. *Government:* Republic.

Description: Bolivia has no seacoast, being surrounded by Brazil (north and east), Paraguay (southeast), Argentina (south), Chile and Peru (west). Bolivia hoped to get a seaport out of the Tacna-Arica dispute between Peru and Chile, but failed. The boundaries are still unsettled, especially in the wilderness of the Chaco between Bolivia and Paraguay. An eastern chain of the Andes Mts. runs through the country. There are some large lakes, especially Poopo and Titicaca, the latter being above 12,000 ft. The south and east part is either wilderness or extensive swamps. Over half the people are Indians, another quarter being of mixed blood. The white population (about 13 per cent) is of Spanish descent.

Leading Cities: La Paz, Cochabamba, Oruro, Potosi, Santa Cruz, and Sucre.

Chief Products: Tin, silver, lead, copper, rubber hides, alpaca wool, quinine, llama wool, coffee, zinc, antimony, bismuth, tungsten, and cocoa.

BRAZIL

Capital: Rio de Janeiro. *Area:* 3,285,319 sq. m. (second largest political division of the New World, being larger than the United States, but smaller than Canada). *Population:* 31,000,000 (29,000,000 natives, 435,000 Portuguese, 220,000 Spanish, 560,000 Italians, 53,000 Germans, 28,000 Japanese, and a few others). *Government:* Federal republic.

Description: Brazil, officially the United States of Brazil, dominates eastern South America. It occupies the entire eastern bulge of the continent, and has a frontier against every South American republic except Ecuador and Chile. British Guiana, Dutch Guiana and French Guiana border Brazil on the north. The Atlantic coastline extends for more than 4,000 miles. Of the islands at the mouth of the Amazon River, Marajo is larger than Belgium. The Amazon River is the longest river in the world (some 3,800 miles in length). Nearly half of it is in Brazil. Tropical jungles cover many thousands of square miles. The Guiana highlands run across the northern frontier, and there are mountains throughout the east. A large part of the central and southeastern region is a great plateau. Rivers are numerous, with a total of some 40,000 miles of navigable waters. Manaos, called the "jungle capital," is 1,000 miles up the Amazon. It may be reached by ocean vessels. Next to the Amazon River and its tributaries (including the famous "River of Doubt" explored by Theodore Roosevelt), the chief rivers are the Araguaya (to the Amazon mouth via the Tocantins River), São Francisco, Parnahyba, and the system of the Rio de la Plata (forming part of the southwestern boundaries). Waterfalls are numerous and many of them are very magnificent. Extensive swamplands abut on Bolivia in the west.

Though most of Brazil is tropical, differences in altitude, breezes, and ocean influences make a varied climate. The most healthful and most populous region is inland from Rio de Janeiro. The tropical jungles are of vast extent, with timber values almost beyond computation. Several of the boundaries, winding through wildernesses, are not definitely drawn. Politically, Brazil consists of 20 federated states, the Territory of Acre (bought from Bolivia), and a Federal District. A proposed future Federal District is inland and northwest of Rio de Janeiro, where a new federal capital is to be built.

The language and traditions of the people of Brazil are Portuguese, instead of Spanish (as is the rest of South America). Brazil was a part of the American Portuguese empire originally. The population today, however, is composed of several nationalities.

Leading Cities: Rio de Janeiro, São Paulo, Bahia, Pernambuco, Para, Porto Alegre, Nictheroy, Curityba, Manaos, and Bello Horizonte.

Chief Products: Coffee (more than half the world's supply is grown in the state of São Paulo, the port of Santos shipping more coffee than any other world seaport), rubber, cotton, maté (an aromatic beverage, also called "Paraguay tea," similar to tea and coffee), cacao, tobacco, meats and meat products, corn, sugar, rice, beans, cassava (used in making tapioca), manganese, gold, hides, leather, Brazil nuts, cabinetwoods, diamonds (especially "black diamonds" or carbonadoes), iron (little developed as yet), bituminous coal (low grade), and textiles. Manufactured products are little developed, except for local needs.

CHILE

Capital: Santiago. *Area:* About 281,000 sq. m. *Population:* 4,400,000. *Government:* Republic.

Description: Chile (also spelled Chili) extends for more than 2,600 miles in a north-and-south direction along the western coast of South America from Peru to Cape Horn. The southernmost point is Diego Ramirez Islands. The eastern boundary runs through the peaks of the Andes Mountains, fronting Bolivia on the northeast, but abutting against Argentina through most of its length. The settlement of the Tacna-Arica dispute in 1929 awarded Tacna to Peru and Arica to Chile. Chile shares the region of Tierra del Fuego with Argentina, but notorious Cape Horn (famous in maritime annals is the feat of "rounding the Horn") belongs to Chile. The northern part of Chile is a desert region. The southern part is chopped up into ocean indentions and islands. The coastline is about 2,900 miles in length. The average width of the country is only 100 miles. At its narrowest point it is only 46 miles from seacoast to boundary. Its longitudinal extent gives Chile the widest range of latitude of any country in the world, and a wide variation in climate. There are several ports, but few good harbors. Most shipping is done in open roadsteads. The rivers are short and unimportant, except as a source of water. The lakes are also few and of little significance.

Easter Island (or Waihu; Spanish, Pascua), 2,000 miles west of Chile in the Pacific Ocean, is the easternmost island ever inhabited by the Polynesian race. It now belongs to Chile. It is famous and remarkable for some gigantic stone monuments with undecipherable inscriptions in a kind of "hieroglyphics." The smallness of the island and its sparse population (which probably never exceeded 6,000) make these archeological remains of compelling interest and yet shroud them in an almost impenetrable mysterious past.

Leading Cities: Santiago, Valparaiso (chief port), Concepción, Antofagasta, Iquique, Talca, Viña del Mar, and Chillán.

Chief Products: Nitrate (sodium nitrate), copper (low grade deposits, but extensively worked), iron (little worked), coal (low grade), gold, silver, cereals, beans, peas, potatoes, wines, fruits, and flax. Manufacturing is only slightly developed, for local needs.

AIR VIEW OF BUENOS AIRES

Buenos Aires, often spoken of as the Paris of South America, is the capital of Argentina and is one of the leading centers of trade and art south of the equator.

COLOMBIA

Capital: Bogotá. *Area:* About 482,000 sq. m. *Population:* 8,000,000. *Government:* Republic.

Description: Colombia, or Colombian Republic, is in northwestern South America, south of Panama and the Isthmus of Panama, with the Caribbean Sea on the north, Venezuela on the north and east, Brazil on the east and south, Peru on the south, Ecuador on the southwest, and the Pacific Ocean on the west. The Pacific coastline is 465 miles long; the Caribbean coastline is 640 miles. In Colombia are the northern ranges of the Andes Mountains, with an adjacent lofty plateau. The chief ports are on the Caribbean Sea, the Pacific coast being shut off by coastal mountain barriers. The chief rivers are the Magdalena and Cauca. Tributaries of the Amazon flow southeastward. The Pacific streams are small. The climate varies from torrid heat to cooler mountain areas. Scattered Indian tribes (savages) number about 160,000 people. A boundary agreement with Peru in 1928 awarded some 13,000 sq. m. to that country, but left Colombia with a narrow strip of territory in the southeast, reaching to the banks of the Amazon River. Old Providence and San Andres Islands, northward in the Caribbean, were recognized as Colombian in 1928.

Leading Cities: Bogotá, Medellin, Barranquilla, Cartagena, Cali, Cúcuta (or San José de Cúcuta), and Bucaramanga.

Chief Products: Petroleum, gold, platinum (principal source), emeralds (major part of world's supply), salt, silver, coal, mahogany, cedar, dyewood, coffee, cotton, bananas, cocoa, ivory, tobacco, wheat, and rubber.

ECUADOR

Capital: Quito. *Area:* About 120,000 sq. m. (boundary claims unsettled). *Population:* 2,000,000 (some 600,000 Europeans). *Government:* Republic.

Description: Ecuador is in northwest South America, south of Colombia on the Pacific coast. It is bounded on the east and south by Peru. Boundary claims would extend Ecuador to the Brazilian frontier. These claims have been ignored by Peru and Colombia. The country is very mountainous, having some of the most outstanding peaks (many volcanic) of the Andes. The highest peak in Ecuador is the famous Chimborazo (20,498 ft.). The volcano Cotopaxi (19,613 ft.) is also well known. Many of the peaks are perpetually capped with snow and ice, in spite of the fact that the equator runs through Ecuador in such a way that Ecuador extends 100 miles to the north and 400 miles to the south of that arbitrary line. The larger streams flow eastward. All the rivers are mountain torrents. The Gulf of Guayaquil is the largest coastal indention. It contains the island of Puna, the major island near the coast. The climate varies from tropical, in the lowlands, to arctic, in the mountain heights.

The Galápagos Islands, or the Colón Archipelago, 500 miles west of Ecuador in the Pacific Ocean, belong to Ecuador. They are notable for their interest to scientists, for they are the native home of many new species, especially of reptiles (large tortoises). The islands are volcanic. They were visited by Charles Darwin, who secured zoological data there for his famous "Origin of Species."

Leading Cities: Quito and Guayaquil (port).

Chief Products: Petroleum, rubber, cacao, nuts, coffee, Panama hats, hides, vegetable ivory (ivory nut or tagua), gold, silver, salt, textiles, cotton, quinine (cinchona bark), and bamboo.

PARAGUAY

Capital: Asunción. *Area:* About 100,000 sq. m. (boundaries disputed, especially the Chaco region, with Bolivia). *Population:* 800,000. *Government:* Republic.

Description: Paraguay, like Bolivia, has no seacoast. It is surrounded by Brazil (north and east), Bolivia (northwest), Argentina (west and south). However, Paraguay does have some access to the Atlantic Ocean down the Parana River. The eastern part of the country consists of highlands and plateaus, while there are lowlands in the west and south. The climate is temperate, with the hot season in December, January, and February. Most of the inhabitants are of Indian descent. Many savage tribes still roam the forests. The country, as a whole, is not highly civilized.

Chief Products: Hides, timber, cattle, quebracho (tannin), maté ("Paraguay tea"), tobacco, cotton, sugar, and cedar.

PERU

Capital: Lima. *Area:* About 533,000 sq. m. (several disputed boundaries). *Population:* 5,500,-

000 (not counting various savage tribes). *Government:* Republic.

Description: Peru is on the western (Pacific) coast of South America, south and east of Ecuador, south of Colombia, west of Brazil and Bolivia, and north of Chile. By the Tacna-Arica settlement of 1929, Peru gained Tacna, formerly claimed by Chile. The greater part of Lake Titicaca, between Bolivia and Peru, is in the latter country. Peru sold the Acre Territory to Brazil, including the sources of several minor Amazon tributaries. The upper Amazon, however, with the Marañón and tributaries, is in Peru. Lofty peaks of the Andes dot the range through Peru. Some of the peaks are above 19,000 feet, notably Huascarán or Huascán (22,051 ft.). The coastline exceeds 1,400 miles in length, and is fairly regular. The Pacific Desert runs along the southern coast. Most of the Tacna area gained from Chile is desert.

Leading Cities: Lima, Callao (chief port), Arequipa, Iquitos, and Cuzco.

Chief Products: Guano, nitrates, petroleum, cotton, sugar, copper, silver, gold, wool, hides, skins, vanadium (90 per cent of world's supply), lead, mercury, zinc, nickel, iron, manganese, tungsten, antimony, bismuth, molybdenum, mica, coal, salt, sulphur, borax, castor oil, cocaine, and Panama hats.

Miscellaneous: Peru is a land of romance and wealth. Enforced slavery produced fabulous amounts of gold and silver in the early days. Prior to the great empire of the Incas, great structures of stone were erected at Tiahuanaco. The Incas, or "people of the sun," settled in the valley of the Cuzco about the 13th century. The Inca or Peruvian empire extended southward to the Maule River in Chile. The invading Spaniards conquered the Incas and confiscated their wealth, which was probably not so large as in the stories told about them.

URUGUAY

Capital: Montevideo. *Area:* 72,153 sq. m. *Population:* 1,900,000. *Government:* Republic.

Description: Uruguay is on the south Atlantic coast of South America, sharing the estuary of the Rio de la Plata with Argentina on the south. Argentina is on the west and Brazil is on the northeast. The Uruguay River forms the western boundary. In area, Uruguay is the smallest South American republic, but it is endowed with a healthful climate and plenty of rolling grassy plains for pasturage. Uruguay is far ahead of Paraguay (its near neighbor to the north) in development. Its boundaries are settled and its government seems well established. The official name of the country is the Oriental Republic of the Uruguay. Locally, the name "Banda Oriental" ("Eastern Bank"), referring to the Uruguay River, is still used somewhat. The seacoast is 120 miles in length, exclusive of the 235 miles of coast on the Plata estuary, and some 270 miles of navigable waters along the Uruguay. The population consists chiefly of Italians and Spaniards or their descendants, and also Brazilian, Argentine, and French immigrants. Other nationalities are few.

Leading Cities: Montevideo, Paysandú, Salto, and Mercedes.

Chief Products: Wheat, corn, oats, linseed, barley, meat products and other animal products, and wool.

VENEZUELA

Capital: Caracas. *Area:* 393,900 sq. m. *Population:* 3,100,000. *Government:* Republic.

Description: Venezuela (meaning "little Venice," from the fancied resemblance of an Indian village on piles to Venice, the "Queen of the Adriatic") is in northern South America, with the Caribbean Sea on the north, Colombia on the west and south, Brazil on the south, and British Guiana on the east. In the northwest and north are the spurs of the Andes Mountains. In the south, the Guiana highlands extend westward into Venezuela. Most of the country is made up of the broad plains or "llanos" of the Orinoco River, which flows eastward into the North Atlantic Ocean. It forms a delta at its mouth. The coastline is much indented, especially by the Gulf of Maracaibo, which is connected with so-called Lake Maracaibo. The next largest indention is the Gulf of Paria, partially formed by the British island of Trinidad. The slopes of the mountains are heavily forested. A number of coastal islands, including Margarita (famous for pearls), belong to Venezuela. Others, such as Trinidad and the Curacao group, belong to Great Britain and the Netherlands respectively. The Orinoco is one of the large rivers in South America. It is said to have over 400 tributaries, several of them helping to drain Colombia. There are some 200 inland lakes in Venezuela. The climate is generally tropical, except in the mountains. The population is largely of mixed blood (mestizos). Spaniards and native Indian tribes are the more numerous pure races.

Leading Cities: Caracas, Maracaibo (port), Valencia, Barquisimeto, and La Guaira (port).

Chief Products: Petroleum, coffee, cacao, balata (chicle, for chewing gum), gold, sugar, corn, beans, cassava (or manioc), citrus fruits, bananas, figs, coconuts, pineapples, rubber, vanilla, sarsaparilla, dyewoods, cabinetwoods, forest fibers, copper, iron, sulphur, asphalt, coal, pearls, hides, cattle, and heron plumes.

MINOR INDEPENDENT STATES

Europe has some petty states, quite independent but very small, which may be briefly described here. The most notable of these, in historic and popular interest, are the Papal State of the Vatican, Monaco (scene of Monte Carlo), and the free city of Danzig. The small states follow in alphabetical order. All are in Europe except Tangier, in Africa, and Bhutan and Nepal, which are in the Himalayan region of Asia, and are larger in area, but not in importance.

ANDORRA

Area: 191 sq. m. *Population:* 5,200. *Government:* Self-governing "republic," under the suzerainty of France and the Spanish Bishop of Urgel.

BRAZILIAN FERRY

Southern Brazil is a fertile agricultural country with a temperate climate and is attracting thousands of settlers from European countries. Good roads and bridges are badly needed by Brazil and some progress is being made along this line but it will require years before the country is sufficiently settled to warrant real first class development of rural highway systems.

Capital: Andorra. *Location:* On the frontier between France and Spain, in the Pyrenees Mountains, surrounded by peaks between 5,000 and 10,000 feet high. *Interesting Facts:* Andorra (French, Andorre) has about 30 villages; the climate is rather severe; the chief activities are sheep raising and tobacco culture; annual tribute is paid to France and the Spanish Bishop; the supreme executive is called the First Syndic; the language is Catalan.

BHUTAN

Area: About 17,000 sq. m. *Population:* 250,000 (estimated). *Government:* Independent state, partly subsidized by the British Government of India; chief ruler, the maharaja. *Capital:* Punaka (in a natural fortress). *Location:* Among lofty Himalayan ranges, north of India and southeast of Tibet (China). The Indian native state of Sikkim bounds Bhutan on the west. *Interesting Facts:* Tibet dominates the religious life of Bhutan, with its particular sect of Buddhism. The language is a Tibetan dialect. The people are Mongolian. The summer capital is Trashichöd-zong. Nine provinces are each ruled by a "penlop," a kind of feudal baron who lives in a fortified castle or "jong" with his retainers, each "jong" being of a size to hold several hundred people; agriculture and stock raising (especially ponies) are the chief activities.

DANZIG

Area: 754 sq. m. *Population:* 390,000 (93 per cent Germans, 6 per cent Poles). *Government:* Free and sovereign under the League of Nations, which guarantees Danzig's independence. The highest officer is the President of the Senate, which is popularly elected. Poland handles Danzig's foreign affairs. A local High Commissioner, appointed by the League of Nations, settles disputes between Poland and Danzig, though his decisions may be appealed to the Council at Geneva. *Location:* On the Gulf of Danzig, an arm of the Baltic Sea, west of East Prussia (Germany) and east of the Polish corridor to the sea, with Poland also on the south. The mouth of the Vistula River (or Weichsel) is in Danzig territory. The official name is the Free City of Danzig; while the Polish name is Gdańsk. The municipal city of Danzig, within the territory of Danzig, has about 230,000 of the total population. *Interesting Facts:* Before the Treaty of Versailles, Danzig was part of Germany. The official language is German. The city has many fascinating medieval aspects. Commercially, Danzig is an important port, being almost free of ice all year round. It serves both Poland and Germany. Many ships are built there.

LIECHTENSTEIN

Area: 65 sq. m. *Population:* 12,000. *Government:* Principality (hereditary monarchy under a prince); united to Switzerland in a customs and commercial union. *Capital:* Vaduz. *Location:* Tucked into an eastern angle of Switzerland, with Austria on the east, a few miles south of Lake Constance and slightly southeast of Zurich. *Interesting Facts:* Formerly allied with Austria-Hungary (before November 7, 1918, when complete independence was declared). A part of its boundary is the right bank of the Rhine. The people are German in descent and speech. The activities are agricultural and pastoral, with local and very small manufactures (such as pottery and leather).

LUXEMBURG

Area: 999 sq. m. *Population:* 290,000. *Government:* Grand duchy, neutral territory since 1867; now in an economic or commercial union with Belgium; chief executive, the grand duke or grand duchess. *Capital:* Luxemburg (French, Luxembourg). *Location:* East of southern Belgium, southwest of Germany, north of eastern France. *Interesting Facts:* Esch, Differdange, and Dudelange are mining towns, all having more than 10,000 population. The ancient town of Echternach is famous for its "dancing procession." The language is a Germanic dialect (French and German officially). The chief industry is the mining of iron ore and converting it into pig iron. Several traditional industries, local trades and the like, survive.

MONACO

Area: 8 sq. m. *Population:* 25,000. *Government:* Principality (limited monarchy under an hereditary prince or princess). *Capital:* Monaco. *Location:* On the Mediterranean shore of southeastern France, nine miles east of Nice. *Interesting Facts:* The name Monaco comes from the ancient Greek name of the headland on which they built a temple to Heracles (Hercules). Monaco is divided into three communes: Monaco (capital on the headland, guarded by ramparts); La Condamine, a bathing resort (also manufactures perfumes and liqueurs); and famous Monte Carlo, with its casino, pigeon-shooting, and fashionable hotels. An excellent oceanographic museum at Monaco was opened in 1910. The principality is almost entirely supported by the taxes on the gaming tables of Monte Carlo. Residents are forbidden to gamble at the casino, but they derive large profits from the annual visitors, who exceed 1,500,000 every twelvemonth. Olive oil, perfumes, and oranges are exported.

NEPAL

Area: About 54,000 sq. m. *Population:* 5,800,000. *Government:* Kingdom (limited monarchy under a maharaja); under British influence, though essentially independent; foreign visitors are discouraged. *Capital:* Katmandu. *Location:* Nepal stretches across the northern frontier of India, among some of the loftiest peaks of the Himalaya Mountains. It is south of Tibet, with Sikkim on the east and Bhutan farther east. *Interesting Facts:* Along the northern frontier are Mt. Everest (29,002 ft.), the highest known mountain in the world, and Kinchinjunga or Kanchanjanga (28,146 ft.), another famous high peak. The valley of Katmandu is the only part of Nepal ever visited by Europeans. Various races inhabit Nepal, all of mixed Mongol origin. The religion is mostly a mixture of Buddhism and Hinduism. The shrines in the valley number more than 2,500 and most of them are elaborate works of native art. The first railroad, from the Indian frontier to the capital, was opened in 1926. Rice, grain, cattle, and hides are exported.

A CENTURY OF GREEK LIBERTY

This year marks the beginning of the celebration in Greece of a century of independence from the Turkish yoke, which was fastened on the Greeks in 1669. The war of independence began under the leadership of Alexander Ypsilanti. With the help of Russia, France and England, Greece finally threw off Turkish rule. Lord Byron was associated with the Greek struggle for independence.

Panorama of Athens, with the Acropolis in the background.

SAN MARINO

Area: 38 sq. m. *Population:* 13,000. *Government:* Republic in the sense that its Great Council is elected by popular vote; two members of the council exercise executive power for terms of six months at a time; under treaty of friendship with Italy. *Location:* In north-central Italy, not far from the Adriatic Sea, almost due east of Florence and 14 miles southwest (by road) of Rimini, in the Apennine Mountains. *Interesting Facts:* San Marino was traditionally founded in the fourth century. It has remained independent ever since, except that in 1503 it fell temporarily into the power of Cesare Borgia, and, in 1739, Cardinal Alberoni tried to subdue it; but the independence of San Marino was restored in 1740 and was later respected by Napoleon. There are three peaks, each topped with a tower. The life of the residents is Italian in culture and religion. There is a wireless station on Mt. Titano (2,437 ft.). The revenue is augmented by frequent issues of postage stamps which are eagerly purchased by collectors throughout the world. Wine and building stone are exported.

TANGIER

Area: 140 sq. m. *Population:* 56,000 (33,000 Mohammedans, 12,000 Jews, 11,000 Europeans, of which 9,000 are Spanish and 1,500 are French). *Government:* Nominally under the sultan of Morocco, Tangier is a seaport under an International Administration, by agreement between Great Britain, France, Spain, and Italy. *Location:* On the Atlantic Ocean, in northwestern Morocco, Africa. *Interesting Facts:* A fine seaport, with a prospect of large commercial traffic, but undeveloped and hindered by international disputes and the uncertainty of its status. The police are under Spanish control, subject to the approval of the other powers. The local name of Tangier is Tanja. A deep-water harbor is being constructed. A French and Spanish railroad was opened in 1928 between Tangier and Fez. The ancient Roman city of Tingis stood on this site, and was later occupied by Vandals, Byzantines, Arabs, Portuguese, Spaniards, Englishmen, and Moors.

VATICAN CITY

Area: 108.7 acres. *Population:* About 500. *Government:* Temporal domain of the Roman Catholic Church, under the Supreme Pontiff or Pope, with a Secretary of State (a Cardinal), Governor, Director of the Treasury, and a Papal Nuncio to Italy. It is called the Papal State or Vatican State. *Location:* The Vatican City is surrounded by Rome, Italy. It includes the Vatican Palace, the Church of St. Peter's, St. Peter's Plaza, the Vatican museum and gardens, and the Holy office and adjacent buildings. *History:* Vatican City or the Vatican State, which is outside the sovereign jurisdiction of the government of Italy, was created by the Lateran Treaty of 1929, between Italy (Mussolini and the King) and the Papacy (Pope Pius XI and his secretaries). Since 1870 the Pope had been a so-called "prisoner of the Vatican" by choice, in protest against the confiscation of papal lands thereafter held by Italy until 1929. The former Papal or Roman States, so called, extended all across Italy, from coast to coast, and contained some 16,000 square miles, and a population once aggregating 3,000,000. The "Roman Question" arose out of the Italian confiscation of these lands, during the pontificate of Pope Pius IX, and this has been settled for the time being, at least, by the Lateran Treaty. The present area of the Vatican State is very small, however, being only slightly over 100 acres.

The Vatican is the official residence of the Pope. It is on the Vatican Hill in Rome (now Vatican City, officially). Its Sistine Chapel, with ceiling frescoes by Michelangelo, is world famous, as are many of its other works of art, including Raphael's "Incendio del Borgo," frescoes by Vasari and Salviati, Raphael's "Madonna di Foligno" and "Coronation of the Virgin," and many Greek and Roman sculptures. The library contains manuscripts of historical interest and invaluable significance. The Vatican gardens contain an astronomical observatory, which aided in photographing the heavens during the latter part of the 19th century.

The Lateran Treaty recognizes the Roman Catholic as the only state religion in Italy. The territory of the Vatican is regarded as independently sovereign and perpetually neutral and inviolable. Vatican City has its own government, postal service, and telephone system, but these are operated in conjunction with those of Italy. By the treaty, "the Vatican wishes to remain, and will remain, extraneous to the temporal competitions between other States, as well as international congresses convened for this purpose, unless the parties in conflict appeal unanimously to its mission of peace, and reserves the right in any case to the exercise of its moral and spiritual power." The treaty also contains the following statement:

"The Holy See considers that with the agreement today signed it possesses guarantees necessary to provide with due liberty and independence the spiritual government of the Diocese of Rome and of the Catholic Church in Italy and the whole world; declares the Roman question definitely and irrevocably settled and therefore eliminated, and recognizes the Kingdom of Italy under the dynasty of the House of Savoy, with Rome as the capital of the Italian State. Italy on its side recognizes the State of Vatican City under the sovereignty of the Supreme Pontiff. The law of guarantees and any other law or act contrary to the present treaty is abrogated."

The flag of Vatican City is white and yellow, and bears as its symbol the crossed keys and triple tiara of the papacy.
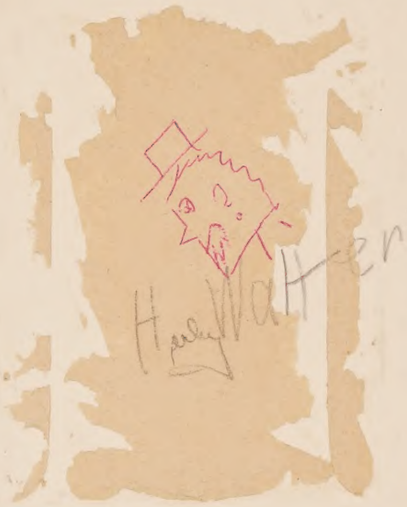
Junior Prize
Rodney Baldwin